

DISTRICT I
P.O. Box 1980, Hobbs, NM 88240

DISTRICT II
P.O. Drawer DD, Artesia, NM 88210

DISTRICT III
1000 Rio Brazos Rd., Aztec, NM 87410

State of New Mexico
Energy, Minerals and Natural Resources Department

Form C-102
Revised February 10, 1994
Instruction on back
Submit to Appropriate District Office
State Lease - 4 Copies
Fee Lease - 3 Copies

OIL CONSERVATION DIVISION

P.O. Box 2088
Santa Fe, New Mexico 87504-2088

☐ AMENDED REPORT

WELL LOCATION AND ACREAGE DEDICATION PLAT

API Number 30-025-32722		Pool Code 076480	Pool Name Eumont Yates 7 Rivers Queen (PG)
Property Code 008657	Property Name STATE "E"		Well Number 6
GRID No. 16696	Operator Name OXY U.S.A., INC.		Elevation 3637'

Surface Location

UL or lot No.	Section	Township	Range	Lot Idn	Feet from the	North/South line	Feet from the	East/West line	County
L	30	19 S	37 E		2145	SOUTH	495	WEST	LEA

Bottom Hole Location -- Different from Surface

UL or lot No.	Section	Township	Range	Lot Idn	Feet from the	North/South line	Feet from the	East/West line	County

Dedicated Acres	Joint or Infill	Consolidation Code	Order No.
157.28			NSL-3554(SD)

NO ALLOWABLE WILL BE ASSIGNED TO THIS COMPLETION UNTIL ALL INTERESTS HAVE BEEN CONSOLIDATED
OR A NON-STANDARD UNIT HAS BEEN APPROVED BY THE DIVISION

	OPERATOR CERTIFICATION I hereby certify the the information contained herein is true and complete to the best of my knowledge and belief. Signature David Stewart Printed Name Regulatory Analyst Title 11/17/95 Date
	SURVEYOR CERTIFICATION I hereby certify that the well location shown on this plat was located in the field notes of actual survey made and under my supervision and to the best of my belief and correct. No. OCTOBER 30, 1994 Date Surveyed Signature & Seal of Professional Surveyor W.O. Num 94-11-1760
	Certificate No. JOHN W. WEST, 676 RONALD J. EIDSON, 3239

DISTRICT I
P.O. Box 1980, Hobbs, NM 88240

DISTRICT II
P.O. Drawer DD, Artesia, NM 88210

DISTRICT III
1000 Rio Brazos Rd., Aztec, NM 87410

State of New Mexico
Energy, Minerals and Natural Resources Department

Form C-102
Revised February 10, 1994
Instruction on back
Submit to Appropriate District Office
State Lease - 4 Copies
Fee Lease - 3 Copies

OIL CONSERVATION DIVISION
P.O. Box 2088
Santa Fe, New Mexico 87504-2088

☐ AMENDED REPORT

WELL LOCATION AND ACREAGE DEDICATION PLAT

API Number 38-625-32722	Pool Code 076480	Pool Name Eumont Yates 7 RVRs Qn (Pro Gas)
Property Code 008657	Property Name STATE "E"	Well Number 6
OGRID No. 16696	Operator Name OXY U.S.A., INC.	Elevation 3637'


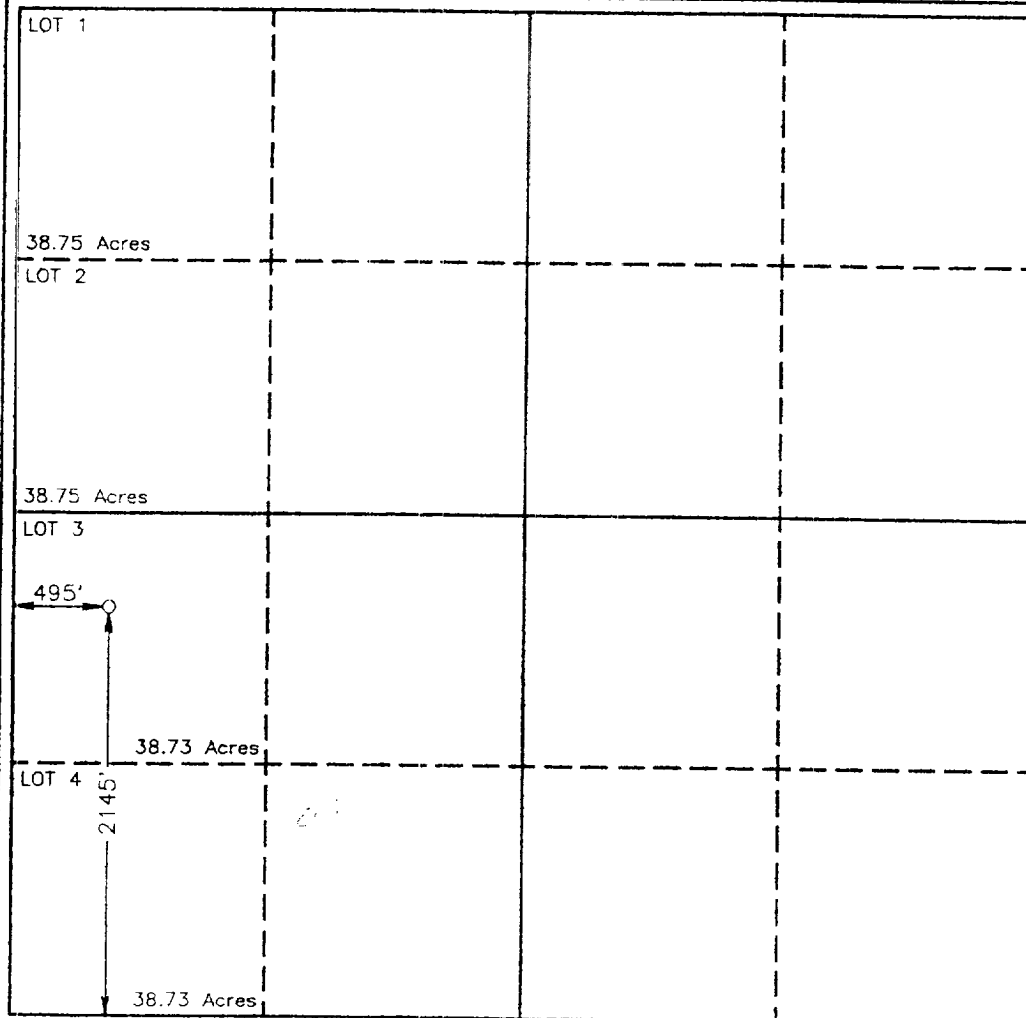

Surface Location

UL or lot No.	Section	Township	Range	Lot Idn.	Feet from the	North/South line	Feet from the	East/West line	County
3	30	19 S	37 E		2145	SOUTH	495	WEST	LEA

Bottom Hole Location if Different From Surface

UL or lot No.	Section	Township	Range	Lot Idn.	Feet from the	North/South line	Feet from the	East/West line	County
Dedicated Acres 157.46	Joint or Infill	Consolidation Code	Order No.						

NO ALLOWABLE WILL BE ASSIGNED TO THIS COMPLETION UNTIL ALL INTERESTS HAVE BEEN CONSOLIDATED
OR A NON-STANDARD UNIT HAS BEEN APPROVED BY THE DIVISION

LOT 1 38.75 Acres				OPERATOR CERTIFICATION I hereby certify the information contained herein is true and complete to the best of my knowledge and belief.  Signature David Stewart Printed Name Regulatory Analyst Title 10/20/94 Date
LOT 2 38.75 Acres				
LOT 3 38.73 Acres				
LOT 4 38.73 Acres				
				SURVEYOR CERTIFICATION I hereby certify that the well location shown on this plat was plotted from field notes of actual surveys made by me or under my supervision, and that the same are true and correct to the best of my knowledge and belief. OCTOBER 10, 1994 Date Surveyed 3239 Signature & Seal of Professional Surveyor  W.O. Num. 9411-1760 Certificate No. JOHN W. WEST, 676 RONALD J. EIDSON, 3239