

Submit to Appropriate District Office
 State Lease - 4 copies
 Fee Lease - 3 copies

OIL CONSERVATION DIVISION

DISTRICT I
 P.O. Box 1980, Hobbs, NM 88240

P.O. Box 2088

Santa Fe, New Mexico 87504-2088

DISTRICT II
 P.O. Drawer DD, Artesia, NM 88210

WELL LOCATION AND ACREAGE DEDICATION PLAT

All Distances must be from the outer boundaries of the section

DISTRICT III
 1000 Rio Brazos Rd., Aztec, NM 87410

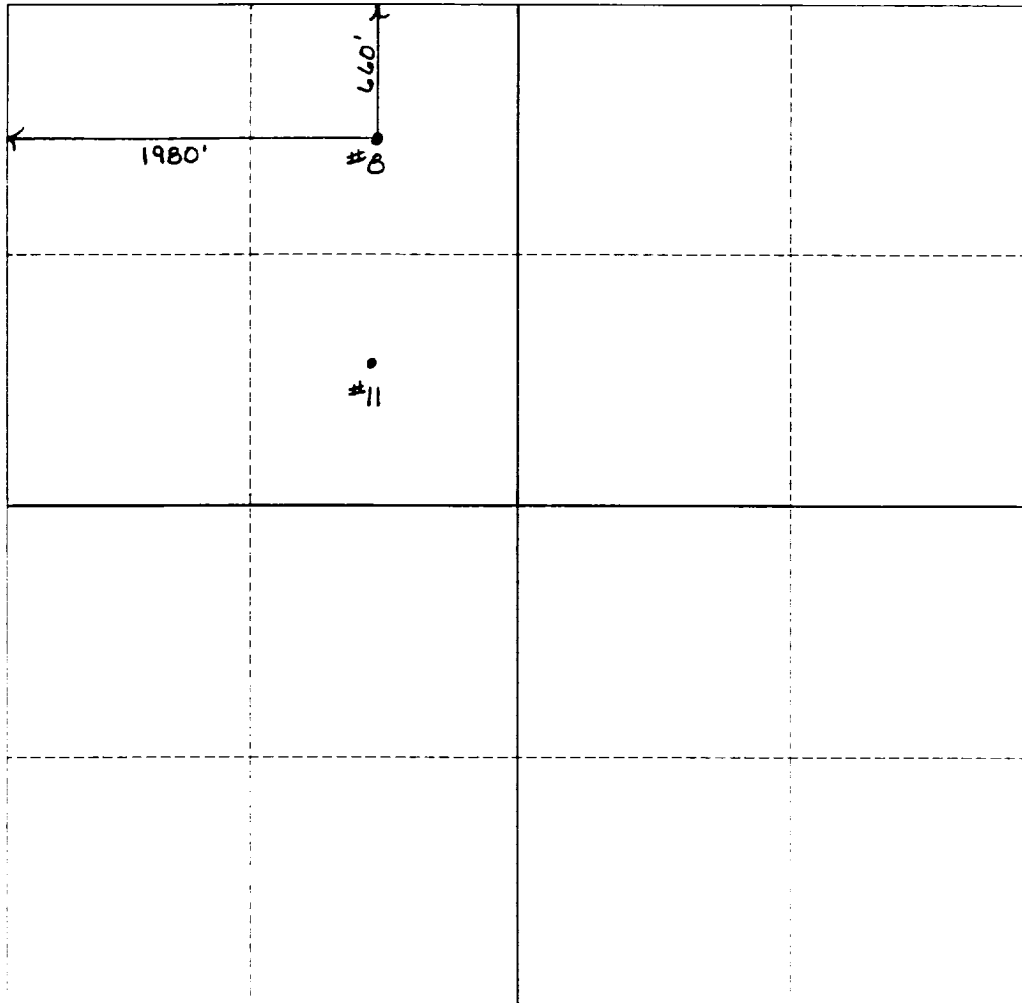
Operator Amoco Production Company		Lease Gillully B Federal RA/A		Well No. 8	
Unit Letter C	Section 22	Township 20-S	Range 37-E	County Lea, NM	
Actual Footage Location of Well: 660 feet from the North line and 1980' feet from the West line					
Ground level Elev. 3561' RDB	Producing Formaton Eumont	Pool Yates-Seven Rivers-Queen	Dedicated Acreage: 240 80 Acres		

- Outline the acreage dedicated to the subject well by colored pencil or hachure marks on the plat below.
- If more than one lease is dedicated to the well, outline each and identify the ownership thereof (both as to working interest and royalty).
- If more than one lease of different ownership is dedicated to the well, have the interest of all owners been consolidated by communitization, unitization, force-pooling, etc.?

Yes No If answer is "yes" type of consolidation _____


If answer is "no" list the owners and tract descriptions which have actually been consolidated. (Use reverse side of this form if necessary. _____)

No allowable will be assigned to the well until all interests have been consolidated (by communitization, unitization, forced-pooling, or otherwise) or until a non-standard unit, eliminating such interest, has been approved by the Division.



OPERATOR CERTIFICATION


I hereby certify that the information contained herein is true and complete to the best of my knowledge and belief.

Signature

 Printed Name
 Devina M. Prince
 Position
 Staff Assistant
 Company
 Amoco Production Company
 Date
 03-26-93

SURVEYOR CERTIFICATION

I hereby certify that the well location shown on this plat was plotted from field notes of actual surveys made by me or under my supervision, and that the same is true and correct to the best of my knowledge and belief.

Date Surveyed
 Signature & Seal of Professional Surveyor
 Certificate No.



RECEIVED
MAR 24 1993
JESUITS OFFICE