


SUNRAY OIL CORPORATION  
P. O. BOX 2039  
TULSA, OKLAHOMA



January 27, 1954

New Mexico Oil Conservation Commission  
Santa Fe, New Mexico

Gentlemen:

Attached hereto is the application of Sunray Oil Corporation for an exception to Rule 3 of Order R-373-A for the Linam Well No. 3 located in the NE/4 of the NE/4 of Section 29 - Twp. 21S - Rge. 37E, Lea County, New Mexico.

As indicated in the attachment, this is a recompletion which places the exception in the category that may be approved without formal hearing in accordance with the field rules. Form C-101 has been filed with the Conservation Commission's Hobbs office this date.

It is respectfully requested that the Commission issue an order granting the exception in accordance with the attached application.


Very truly yours,

SUNRAY OIL CORPORATION

JDJ:mp  
attch.

John D. Gassett

cc: New Mexico Oil Conservation Commission ✓  
Hobbs Office, Hobbs New Mexico



THE UNIVERSITY OF CHICAGO

THE UNIVERSITY OF CHICAGO  
DIVISION OF THE PHYSICAL SCIENCES  
DEPARTMENT OF CHEMISTRY  
5780 SOUTH CAMPUS DRIVE  
CHICAGO, ILLINOIS 60637

RECEIVED


NOV 15 1964

NOV 15 1964

NOV 15 1964

11

NEW MEXICO OIL CONSERVATION COMMISSION  
SANTA FE, NEW MEXICO



IN THE MATTER OF THE APPLICATION OF  
SUNRAY OIL CORPORATION FOR AN EXCEPTION  
TO RULE 3 OF ORDER NO. R-373-A FOR ITS  
LINAM WELL NO. 3 LOCATED IN THE NE/4 OF  
THE NE/4 OF SECTION 29 - TWP. 21S - RGE. 37E,  
LEA COUNTY, NEW MEXICO.

APPLICATION

Comes now the applicant, Sunray Oil Corporation, and petitions this honorable Commission for an order approving, as an exception to Rule 3 of the Commission's Order R-373-A, the location of its Linam Well No. 3 and in support thereof would show the Commission as follows:

1. The Linam Well No. 3 is located 990' south of the north line and 330' west of the east line of Section 29 - Twp. 21S - Rge. 37E, Lea County, New Mexico and was originally completed in March, 1951 as a dry hole and was recompleted in June, 1953 in the Wartz-Abe Formation as an oil well. It is now proposed to recomplete this well in the Tubb Gas Sand, and make this the unit well for the 160-acre Linam-Bardy Unit, which is the NE/4 of Section 29 - Twp. 21S - Rge. 37E.

2. Rule 3 of the Commission's Order No. R-373-A provides as follows: "Each well drilled within the Tubb Gas Pool shall not be drilled closer than 660' to any outer boundary line of the tract nor closer than 330' to a quarter quarter section or subdivision inner boundary, nor closer than 1320' to a well drilling to or capable of producing from the same pool."

3. Rule 4 of the same order provides that the Secretary of the Commission shall have the authority to grant an exception to the requirements of Rule 3 without notice and hearing where application has been filed in due form and the necessity for the unorthodox location is occasioned by the recompletion of a well previously drilled to another horizon.

4. Applicant has furnished all operators within a 1320' radius of the captioned well a copy of this application. The names and addresses of these operators are as follows:

Gulf Oil Corporation, Drawer 2100, Houston, Texas  
Continental Oil Company, Box 2197, Houston, Texas  
G. F. Getty, 110 West North Front Street, Midland, Texas

WHEREFORE applicant prays that this honorable Commission issue an order granting an exception to Rule 3 of Order R-373-A for its Linam-Bardy Gas Unit Well No. 1.

SUNRAY OIL CORPORATION

*John D. Gassett*  
By: John D. Gassett

MISSISSIPPI DEPARTMENT OF REVENUE  
TOLSON, MISSISSIPPI

SEP 28 1954

MEMORANDUM

TO : SAC, MEMPHIS (44-1987) (P)

FROM : SA, MEMPHIS (44-1987) (P)

SUBJECT: [Illegible]

Reference is made to:

[Illegible]

[Illegible]

[Illegible]

[Illegible]

[Illegible]

[Illegible]

[Illegible]

[Illegible]

[Illegible]

[Illegible]

[Illegible]

[Illegible]

[Illegible]

[Illegible]

[Illegible]

[Illegible]

[Illegible]

[Illegible]

[Illegible]

[Illegible]

[Illegible]

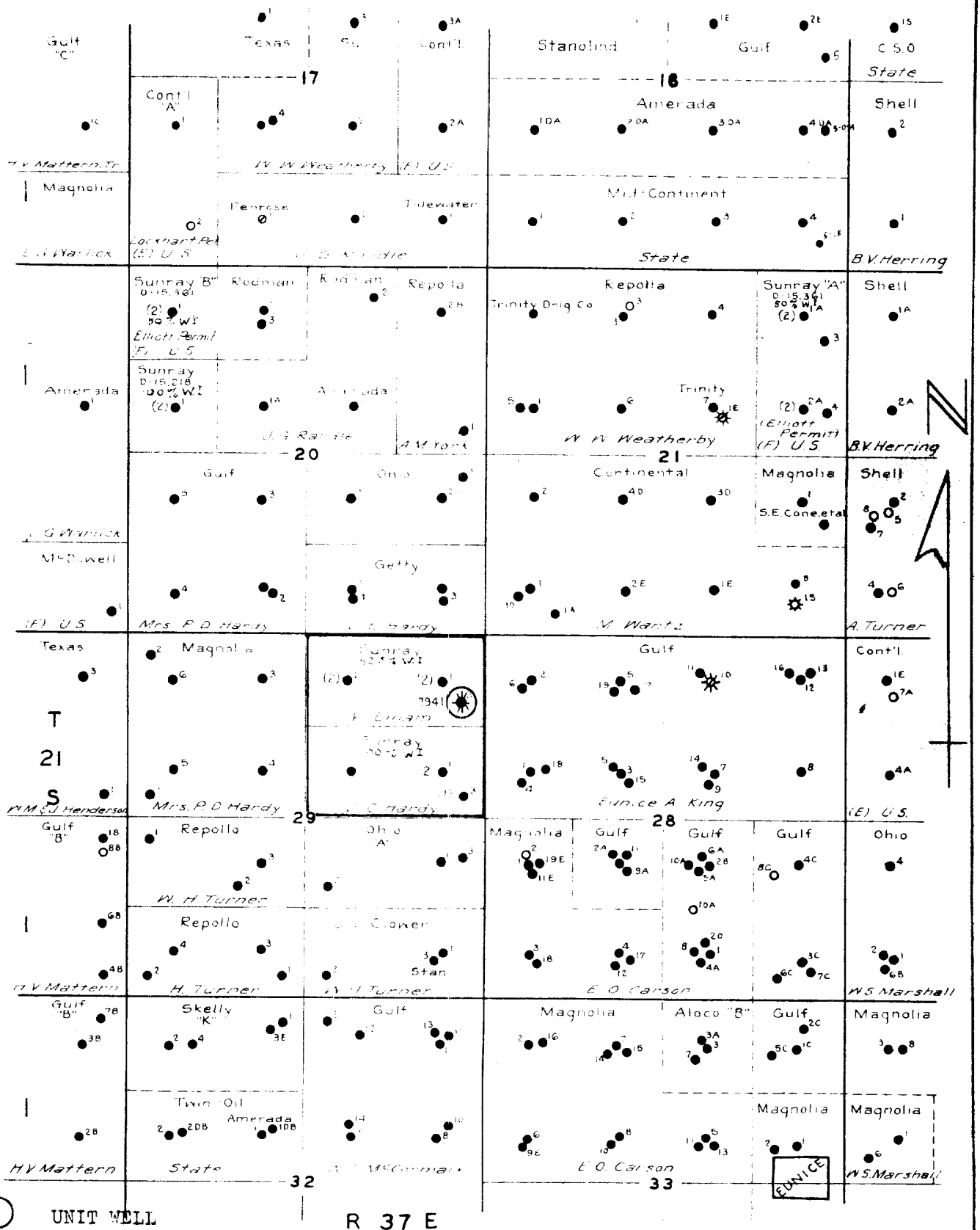
[Illegible]

[Illegible]

[Illegible]

[Illegible]

[Illegible Signature]



PRODUCING FORMATION		SUNRAY OIL CORPORATION		PRODUCING LEASES	
<u>NAME</u>	<u>AVERAGE DEPTH</u>	FIELD: DRINKARD AREA		ELLIOTT B J.G. RANDLE	
(1) LOWER MCKEE	7855	DISTRICT: N&W TEXAS GROUP: HOBBS		ELLIOTT A V. LINAM	
(2) { CLEARFORK SECTION		COUNTY: LEA STATE: N. MEX.		D.C. HARDY	
{ PERMIAN LIME	6595	SCALE			
{ DRINKARD		2000 1000 0 1000 2000 4000			
		FEET			