



Jimmy D. Carlile
Conservation Coordinator
Mid-Continent Region
Exploration Production

Conoco Inc.
10 Desta Drive, Suite 100W
Midland, TX 79705-4500
(915) 686-5425

January 26, 1998

Ms. Donna Pitzer
State of New Mexico
Energy, Minerals, and Natural Resources Department
P. O. Box 1980
Hobbs, NM 88241-1980

Dear Ms. Pitzer,

Re: Incorrect Forms Filing - Lockhart A-35 No. 2

Please be advised the subject well is an oil well. The results of the workover done on the well was anticipated to be gas, but the attached production plot shows the well to be oil. Also attached is an updated C-102 for your records.

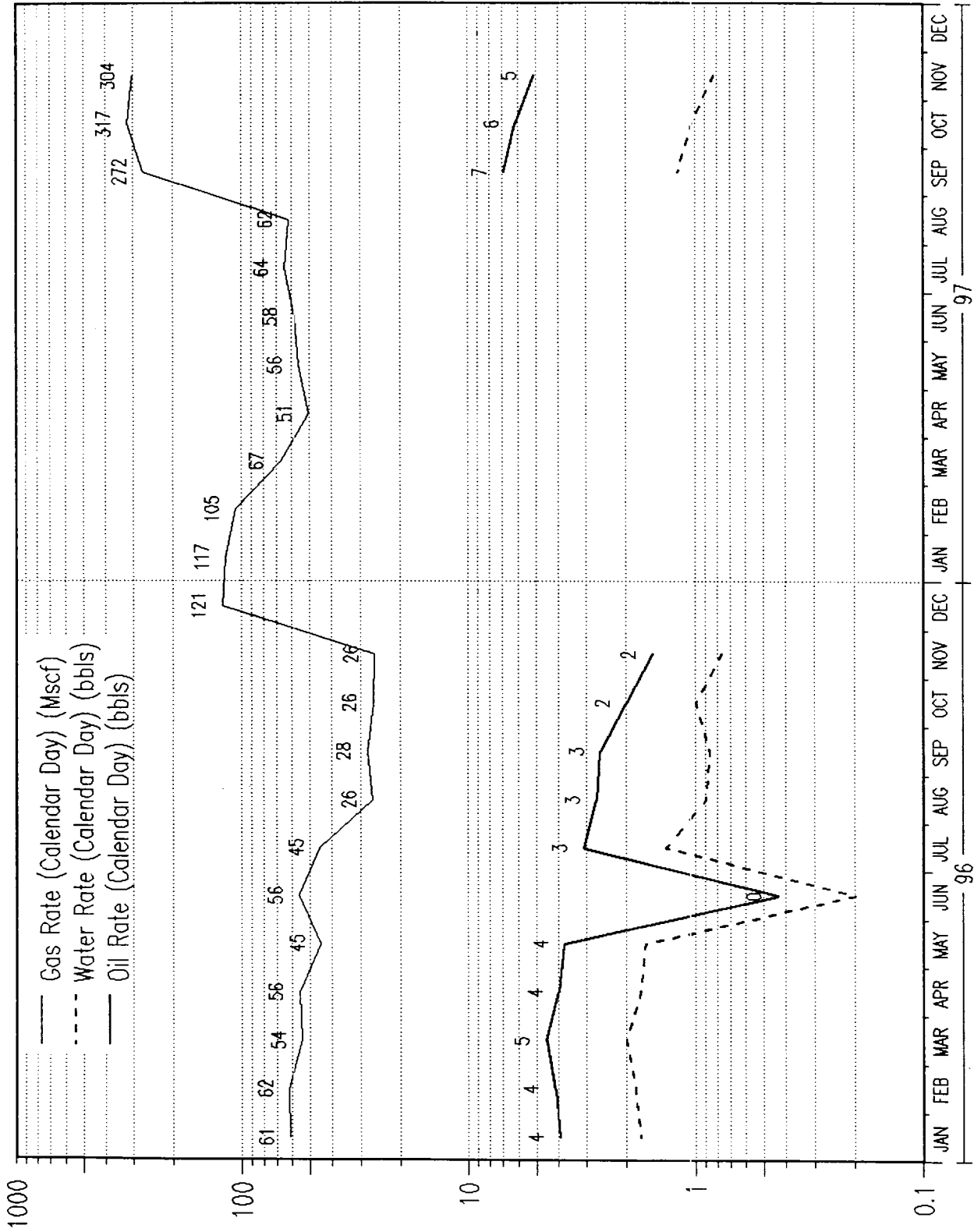
Should you have any questions concerning this information, please give me a call at the letterhead number.


Yours very truly,

A handwritten signature in cursive script that reads "Jimmy D. Carlile". The ink is black and the signature is fluid and legible.

Jimmy D. Carlile
Conservation Coordinator

Lockhart A35 No 2 (BL/TB)





District I
PO Box 1980, Hobbs, NM 88241-1980

State of New Mexico
Energy, Minerals & Natural Resources Department

Revised February 21, 1994
instructions on back

District II
PO Drawer DD, Artesia, NM 88211-0719

OIL CONSERVATION DIVISION
PO Box 2088
Santa Fe, NM 87504-2088

Submit to Appropriate District Office
State Lease - 4 Copies
Fee Lease - 3 Copies

District III
1000 Rio Brazos Rd. Aztec, NM 87410

District IV
PO Box 2088, Santa Fe, NM 87504-2088

AMENDED REPORT

WELL LOCATION AND ACREAGE DEDICATION PLAT

API Number 30-025-07031		2 Pool Code 86440		3 Pool Name Tubb	
4 Property Code 003041		5 Property Name Lockhart A-35			6 Well Number 2
7 OGRID No. 005073		8 Operator Name Conoco Inc., 10 Desta Drive, Ste. 100W, Midland, TX 79705-4500			9 Elevation 3386' GR

10 Surface Location

UL or lot no.	Section	Township	Range	Lot Idn	Feet from the	North/South line	Feet from the	East/West line	County
F	35	21S	37E		1980	North	1980	West	Lea

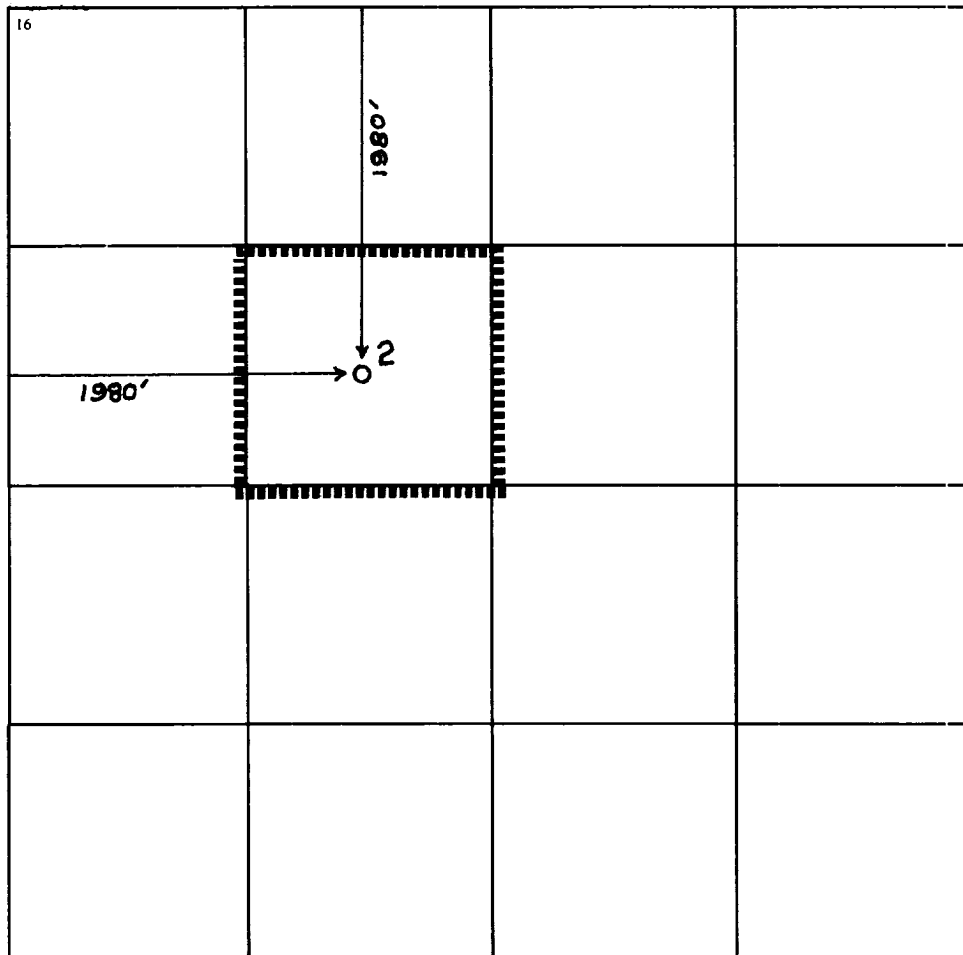
11 Bottom Hole Location If Different From Surface

UL or lot no.	Section	Township	Range	Lot Idn	Feet from the	North/South line	Feet from the	East/West line	County

12 Dedicated Acres 40	13 Joint or Infill	14 Consolidation Code	15 Order No.
--------------------------	--------------------	-----------------------	--------------

Non-Standard Proration Unit

NO ALLOWABLE WILL BE ASSIGNED TO THIS COMPLETION UNTIL ALL INTERESTS HAVE BEEN CONSOLIDATED OR A NON-STANDARD UNIT HAS BEEN APPROVED BY THE DIVISION



17 OPERATOR CERTIFICATION

I hereby certify that the information contained herein is true and complete to the best of my knowledge and belief

Jerry W. Hoover
Signature
Jerry W. Hoover
Printed Name
Sr. Conservation Coordinator
Title
1/8/98
Date

18 SURVEYOR CERTIFICATION

I hereby certify that the well location shown on this plat was plotted from field notes of actual surveys made by me or under my supervision, and that the same is true and correct to the best of my belief.

Date of Survey
Signature and Seal of Professional Surveyor:

Certificate Number

