

District I  
1625 N. French Dr., Hobbs, NM 88240  
District II  
1301 W. Grand Avenue, Artesia, NM 88210  
District III  
1000 Rio Brazos Road, Aztec, NM 87-10  
District IV  
1220 S. St. Francis Dr., Santa Fe, NM 87505

State of New Mexico  
Energy Minerals and Natural Resources

43

Form C-104A  
March 19, 2001

Oil Conservation Division  
1220 South St. Francis Dr.  
Santa Fe, NM 87505

Submit 1 copy of the final affected wells list along with 1 copy of this form per number of wells on that list to appropriate District Office

### Change of Operator

#### Previous Operator Information:


OGRID: 007178  
Name: Elliott Oil Company  
Address: Post Office Box 1355  
Address: \_\_\_\_\_  
City, State, Zip: Roswell, New Mexico 88202

#### New Operator Information:

Effective Date: 12/1 /2001  
New Ogrid: 22044  
New Name: McElvain Oil & Gas Properties, Inc.  
Address: 1050 17<sup>th</sup> Street, Suite 1800  
Address: \_\_\_\_\_  
City, State, Zip: Denver, Colorado 80265-1801

I hereby certify that the rules of the Oil Conservation Division have been complied with and that the information on this form and the attached list of wells is true and complete to the best of my knowledge and belief.

New Operator

Signature: 

Printed name: John Steuble

Title: Engineering Manager

Date: 11/16/2001 Phone: 303-893-0933

*Porcell Federal #4  
J-8-31-38  
942732 28-07894*


Previous operator complete below:

Previous

Operator: Elliott Oil Company


Previous

OGRID: 007178

Signature: 

Printed

Name: \_\_\_\_\_

<b>NMOCD Approval</b>	
Signature: <u></u>	
Printed Name: <u>PAUL E. KAUTZ</u>	
District: <u>PETROLEUM ENGINEER</u>	
Date: <u>JAN 10 2002</u>	

WELLS INVOLVED IN OPERATOR CHANGE  
FINAL LIST WITH C-104A

NOV 19, 2001

This is a final list of wells being transferred. If all bonding requirements are satisfied, submit this list to the OCD District with your C-104A.

PREVIOUS OPERATOR: 7178 ELLIOTT OIL CO

NEW OPERATOR:

OCD DISTRICT: HOBBS

PROP-ERTY WELL NAME	ULSTR	UNIT	LTR API	WELL TYPE	POOL ID	POOL NAME	LAST PROD/INJ	MINIMUM IF INDICATED, ADDITIONAL ADV. DISTRICT BOND REQD OF WELL DEPTH
<del>4000</del> 29118 PARCELL FEDERAL #004	J-08-21S-38E	J	30-025-07894	O	62700	WANTZ;ABO	08-2001	
<del>4000</del> 29178 WYLIE #001	4-09-21S-38E	N	30-025-07896	O	39330	LITTMAN;SAN ANDRES	08-2001	
WYLIE #002	M-09-21S-38E	M	30-025-07897	O	39330	LITTMAN;SAN ANDRES	08-2001	
WYLIE #003	3-09-21S-38E	K	30-025-07898	S	96121	SWD;SAN ANDRES	08-2001	
<del>3999</del> 29175 NU MEX #001	1-16-21S-38E	C	30-025-07900	O	39330	LITTMAN;SAN ANDRES	08-2001	
<del>4000</del> 29176 OHIO FEDERAL #001	A-17-21S-38E	A	30-025-07902	O	39330	LITTMAN;SAN ANDRES	08-2001	
TOTAL								0

