

District I
1625 N. French Dr., Hobbs, NM 88240
District II
1301 W. Grand Avenue, Artesia, NM 88210
District III
1000 Rio Brazos Road, Aztec, NM 87410
District IV
1220 S. St. Francis Dr., Santa Fe, NM 87505

State of New Mexico
Energy Minerals and Natural Resources

Form C-104A
March 19, 2001

Oil Conservation Division
1220 South St. Francis Dr.
Santa Fe, NM 87505

Submit 1 copy of the final affected wells
list along with 1 copy of this form per
number of wells on that list to appropriate
District Office

Change of Operator


Previous Operator Information:

OGRID: 20305
Name: Devon SFS Operating, Inc.
Address: 20 North Broadway
Address: Ste 1500
City, State, Zip: Oklahoma City, OK 73102


New Operator Information:


Effective Date: November 1, 2002
New Ogrid: 6137
New Name: Devon Energy Production Company LP
Address: 20 North Broadway
Address: Ste 1500
City, State, Zip: Oklahoma City, OK 73102

I hereby certify that the rules of the Oil Conservation Division have been complied with and that the information on this form and the attached list of wells is true and complete to the best of my knowledge and belief.

New Operator
Signature: 
Printed name: Brad Foster
Title: Operations Manager
Date: October 1, 2002 Phone: (405)552-7837

Previous operator complete below:

Previous Operator: Devon SFS Operating, Inc.
Previous OGRID: 20305
Signature: 
Printed Name: Brad Foster
Name: Operations Manager

NMOCD Approval	
Signature:	<u></u>
Printed Name:	<u>PAUL F KAUTZ</u> PETROLEUM ENGINEER
District:	_____
Date:	<u>NOV 26 2002</u>



17

WELLS INVOLVED IN OPERATOR CHANGE
FINAL LIST WITH C-104A

SEP 19, 2002

This is a final list of wells being transferred. If all bonding requirements are satisfied, submit this list to the OCD District with your C-104A.

PREVIOUS OPERATOR: 20305 DEVON SFS OPERATING INC

NEW OPERATOR: 6137 Devon Energy Production Company, LP

OCD DISTRICT: HOBBS

PROP- ERTY WELL NAME	ULSTR	UNIT LTR	API	WELL TYPE	POOL ID	POOL NAME	LAST PROD/INJ
30856 24698 BELL LAKE UNIT #020	E	30-025-34E	G	96665	OJO	CHISO;MORROW, WEST (GAS)	06-2002
BELL LAKE UNIT #021	L	30-025-34E	G	96665	OJO	CHISO;MORROW, WEST (GAS)	06-2002
30885 18777 TOMCAT 18 FEDERAL #001	A	30-025-32E	O	53800	SAND DUNES;BONE SPRING		06-2002
30886 11130 TRESNOR MITCHELL 30 FEDERAL #001	N	30-025-32E	O	53805	SAND DUNES;BONE SPRING, SOUTH		06-2002
TRESNOR MITCHELL 30 FEDERAL #001	N	30-025-32E	O	59945	TRISTE DRAW;DELAWARE, WEST		06-2002
TRESNOR MITCHELL 30 FEDERAL #002	F	30-025-32E	O	59945	TRISTE DRAW;DELAWARE, WEST		06-2002
TRESNOR MITCHELL 30 FEDERAL #003	C	30-025-32E	O	53805	SAND DUNES;BONE SPRING, SOUTH		06-2002
30862 17498 FALCON 32 STATE #001	F	30-025-32E	O	59945	TRISTE DRAW;DELAWARE, WEST		06-2002
FALCON 32 STATE #003	K	30-025-32E	O	59945	TRISTE DRAW;DELAWARE, WEST		06-2002
30881 16629 THISTLE UNIT #002	E	30-025-33E	O	96689	BRINNINSTOOL;WOLFCAMP, WEST		11-2000
THISTLE UNIT #001	C	30-025-33E	O	96193	BRINNINSTOOL;DELAWARE		06-2002
THISTLE UNIT #004	N	30-025-33E	G	79335	JOHNSON RANCH;WOLFCAMP (GAS)		06-2002
THISTLE UNIT #005	F	30-025-33E	G	79335	JOHNSON RANCH;WOLFCAMP (GAS)		06-2002
THISTLE UNIT #006	O	30-025-33E	G	79335	JOHNSON RANCH;WOLFCAMP (GAS)		06-2002
30878 23740 RIO BLANCO 4 FEDERAL #001	F	30-025-34E	G	70440	ANTELOPE RIDGE;MORROW (GAS)		02-2002
30876 25899 PALOMA BLANCO 17 FEDERAL #001	E	30-025-34E	O	71920	BELL LAKE;MORROW, NORTH (GAS)		
30877 18368 PALOMA BLANCO 19 FEDERAL #001	A	30-025-34E	G				
30872 17128 MESA VERDE 6 FEDERAL #002	J	30-025-32E	O	96191	MESA VERDE;DELAWARE		06-2002
MESA VERDE 6 FEDERAL #005	G	30-025-32E	O	96191	MESA VERDE;DELAWARE		06-2002
MESA VERDE 6 FEDERAL #005	G	30-025-32E	O	96229	MESA VERDE;BONE SPRING		06-2002
MESA VERDE 6 FEDERAL #006	K	30-025-32E	O	96229	MESA VERDE;BONE SPRING		06-2002

