



STATE OF NEW MEXICO
ENERGY, MINERALS AND NATURAL RESOURCES DEPARTMENT

OIL CONSERVATION DIVISION
HOBBS DISTRICT OFFICE

7-29-92

BRUCE KING
GOVERNOR

POST OFFICE BOX 1980
HOBBS, NEW MEXICO 88241-1980
(505) 393-6161

OIL CONSERVATION DIVISION
P. O. BOX 2088
SANTA FE, NEW MEXICO 87501

7-29-92

RE: Proposed:

- MC _____
- DHC _____
- NSL X _____ *480*
- NSP _____
- SWD _____
- WFX _____
- PMX _____

Gentlemen:

I have examined the application for the:

Chevron USA Inc. Arnett Ramsay NCT-C #15-P 21-21-36
Operator Lease & Well No. Unit S-T-R

and my recommendations are as follows:

OK

Yours very truly,

Jerry Sexton
Jerry Sexton
Supervisor, District 1

*this will be
recom from all to you*

/ed



Chevron U.S.A. Inc.
P.O. Box 1150, Midland, TX 79702

July 10, 1992

Permian Basin Production Business Unit

**ADMINISTRATIVE APPLICATION FOR
UNORTHODOX WELL LOCATION AND
SIMULTANEOUS DEDICATION
EUMONT (PRO GAS) POOL
660' FSL AND 660' FEL
SECTION 21, T-21-S, R-36-E
LEA COUNTY, NEW MEXICO**

State of New Mexico
Energy, Minerals & Natural Resources Dept.
Oil Conservation Division
P.O. Box 2088
Santa Fe, New Mexico 87504

Attn: Mr. William J. LeMay - Director

Gentlemen:

Chevron U.S.A Inc. is planning to recomplete the **Arnott Ramsay (NCT-C) #15** in the Eumont Yates 7 Rvrs Qn (Pro Gas) Pool. The well is located on an existing 640 acre Eumont Gas Proration Unit which encompasses all of Section 21 of T-21-S, R-36-E, Lea County, NM. The unit is presently allocated to the Arnott Ramsay (NCT-C) #5 and #13 according to Order NSL-3007(SD). We desire to simultaneously dedicate the Arnott Ramsay (NCT-C) #15 with the aforementioned wells on the existing unit.

In addition, the location of the proposed recompletion is 660' FSL and 660' FEL in Unit Letter P of Section 21, T-21-S, R-36-E, Lea County, NM. Because the footage is less than 990' FSL and 990' FEL on a 640 acre proration unit, the proposed location is an unorthodox gas well location.

We respectfully request your approval of this administrative application for an unorthodox gas well location and simultaneous dedication in the Eumont Gas Pool. Attached is a map which identifies the offset operators, as well as a commercial map and Form C-102 plats for the wells in the unit. Also included is a copy of Order NSL-3007(SD). A copy of this application is being furnished to the offset operators via Certified Mail to notify them of this application.

If you have any questions concerning this application or require further information, please contact Alan Bohling at (915) 687-7246.

Sincerely,

Richard E. Black Jr.

RICHARD E. BLACK

Petroleum Engineer

reb

Attachments

Enclosures

cc: NMOCD - Hobbs, NM

CHEVRON U.S.A. INC.
Arnott Ramsay (NCT-C) Lease
Well No. 15

Unorthodox Location and
Simultaneous Dedication Application
Eumont (Pro Gas) Pool
660' FSL and 660' FEL
Section 21, T-21-S, R-36-E
Lea County, New Mexico

OFFSET OPERATORS

Amoco Production Company
P.O. Box 3092
Houston, Texas 77253

Citation Oil and Gas Corporation
8223 Willow Place South
Houston, Texas 77070

Conoco Inc.
10 Desta Drive, Ste. 100W
Midland, Texas 79705

Doyle Hartman
P. O. Box 10426
Midland, Texas 79702

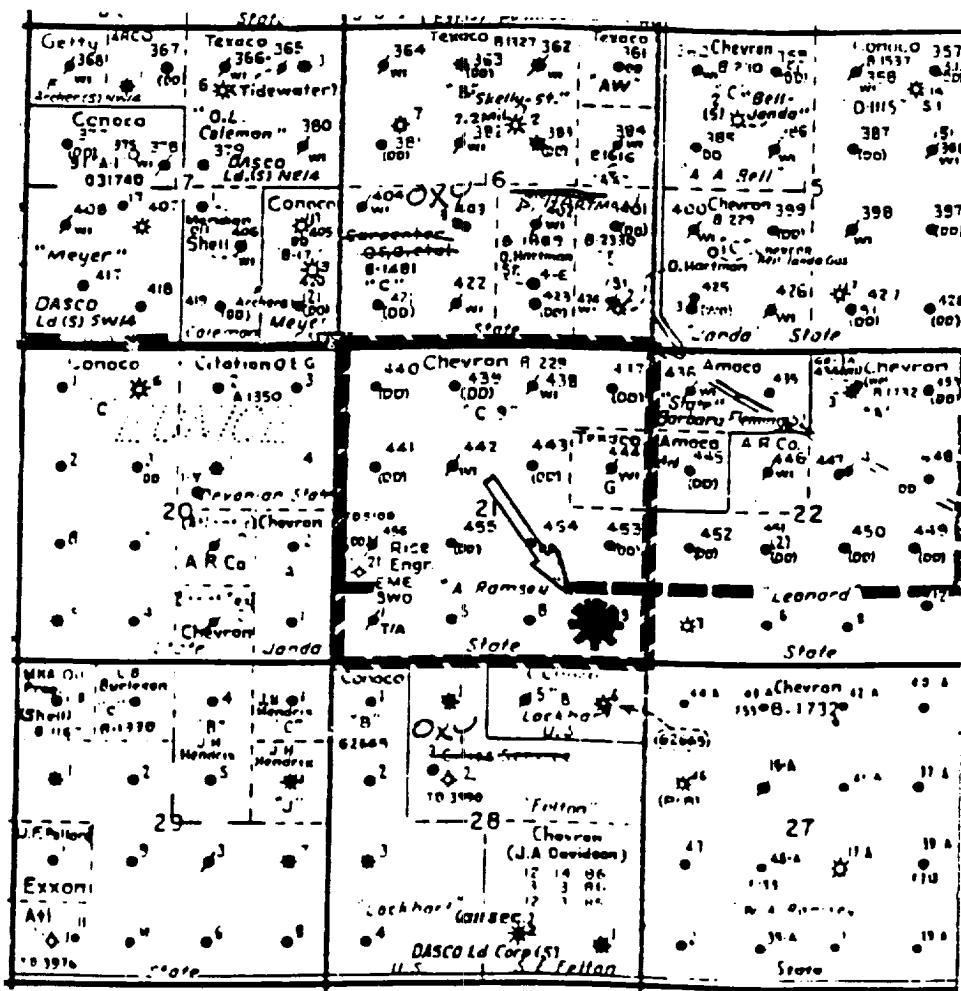
John Hendrix Corporation
223 W. Wall, Ste. 525
Midland, Texas 79701

Oxy U.S.A. Incorporated
P.O. Box 50250
Midland, Texas 79710

Texaco Exploration and Production, Incorporated
P.O. Box 3109
Midland, Texas 79702

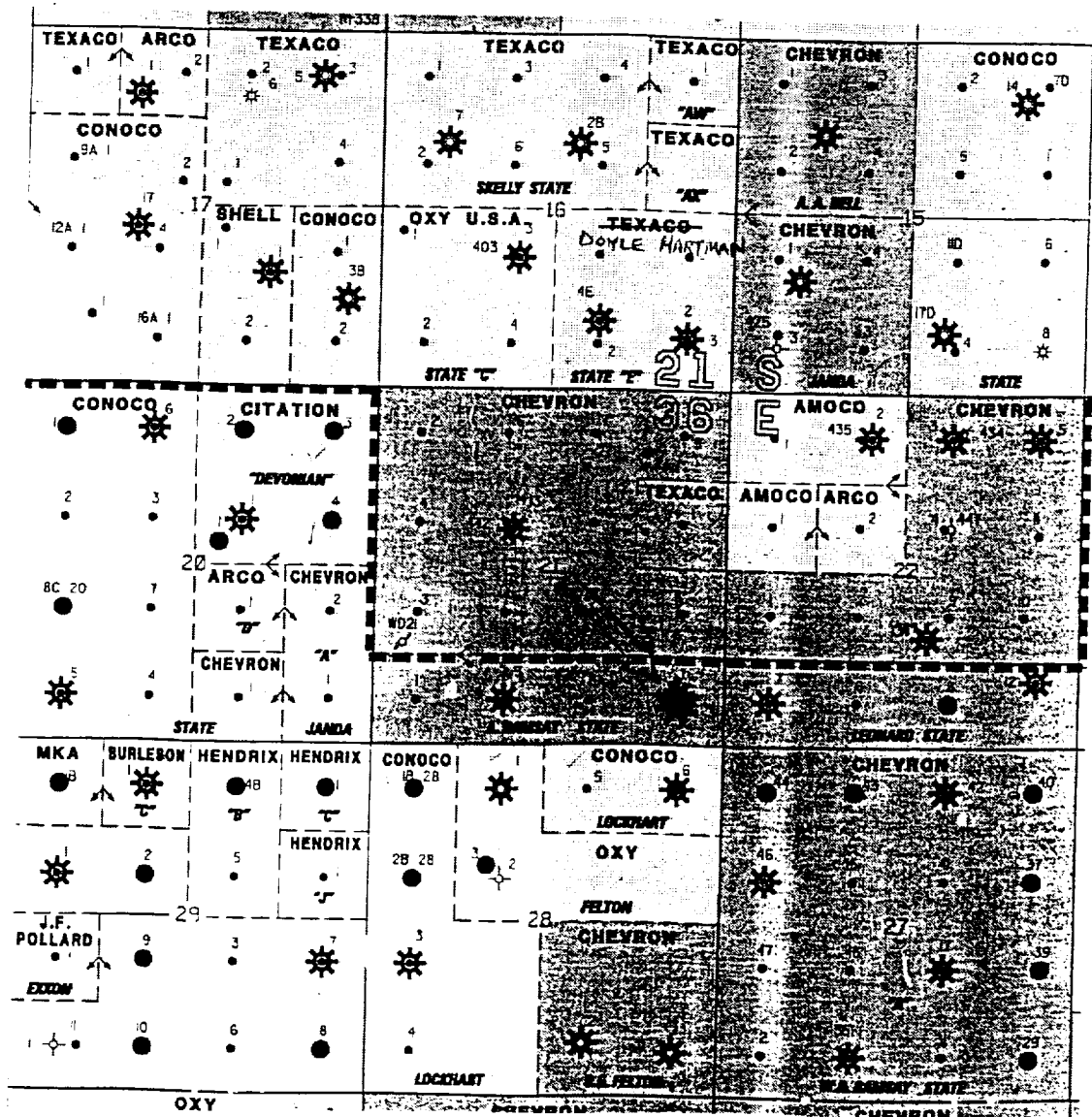
CHEVRON U.S.A. INC.
Arnott Ramsay (NCT-C) Lease
Well No. 15

Unorthodox Location and
Simultaneous Dedication Application
Eumont (Pro Gas) Pool
660' FSL and 660' FEL
Section 21, T-21-S, R-36-E
Lea County, New Mexico




CHEVRON U.S.A. INC.
Arnott Ramsay (NCT-C) Lease
Well No. 15

Unorthodox Location and
Simultaneous Dedication Application
Eumont (Pro Gas) Pool
660' FSL and 660' FEL
Section 21, T-21-S, R-36-E
Lea County, New Mexico





STATE OF NEW MEXICO
ENERGY, MINERALS AND NATURAL RESOURCES DEPARTMENT
OIL CONSERVATION DIVISION



9 am

BRUCE KING
GOVERNOR

POST OFFICE BOX 2088
STATE LAND OFFICE BUILDING
SANTA FE, NEW MEXICO 87504
(505) 827-5800

April 25, 1991

Chevron U.S.A. Inc.
PO Box 1150
Midland, Texas 79702

Attention: A.W. Bohling

Administrative Order NSL-3007(SD)

Dear Mr. Bohling:

Reference is made to your application dated March 26, 1991, for an unorthodox Eumont gas well location in an existing standard 640-acre gas spacing and proration unit (GPU) for said Eumont Gas Pool comprising all of Section 21, Township 21 South, Range 36 East, NMPM, Lea County, New Mexico. Said GPU presently has dedicated thereon the Arnott Ramsay NCT-C Well No. 13 located in Unit F of said Section 2.

It is our understanding that the subject well in this application is currently completed as a producing well in the Lower Queen interval of the Eumont Oil Pool however said well will be plugged back to the gas producing Upper Queen interval of the Eumont Gas Pool upon issuance of this order.

By authority granted me under the provisions of Rule 2(c) of the Special Rules and Regulations for the Eumont Gas Pool, as promulgated by Division Order No. R-8170 as amended, the following described well located at an unorthodox gas well location is hereby approved:

*Arnott Ramsay (NCT-C) Well No. 5
660'FSL-1980'FWL
(Unit N)*

Also, you are hereby authorized to simultaneously dedicate Eumont Gas production from the Arnott Ramsay (NCT-C) Well No. 5 with the Arnott Ramsay (NCT-C) Well No. 13. Furthermore, you are hereby permitted to produce the allowable assigned the subject GPU from both of said wells in any proportion.

Sincerely,

William J. LeMay
Director

WJL/MES/cjk

cc: Oil Conservation Division - Hobbs
NM State Land Office - Santa Fe