


Santa Fe, New Mexico



NOTICE OF INTENTION TO DRILL

Notice must be given to the Oil Conservation Commission or its proper agent and approval obtained before drilling begins. If changes in the proposed plan are considered advisable, a copy of this notice showing such changes will be returned to the sender. Submit this notice in triplicate. One copy will be returned following approval. See additional instructions in Rules and Regulations of the Commission.

Hobbs, New Mexico

December 14, 1951

Place

Date

OIL CONSERVATION COMMISSION, Santa Fe, New Mexico,

Gentlemen:

You are hereby notified that it is our intention to commence the drilling of a well to be known as _____

Gulf Oil Corporation Harry Leonard "A" well No. 8-E in SW SE


Company or Operator

Lease

of Sec. 2, T 21S, R 37E, N. M., P. M., Undesignated Field, Lea County.

Long N Section

The well is 660 feet (N.) of the South line and 1980 feet (W.) of the East line of Sec. 2-21S-37E.



Unit W

(Give location from section or other legal subdivision lines. Cross out wrong directions.)

If state land the oil and gas lease is No. 27179 Assignment No. _____

If patented land the owner is _____

Address _____

If government land the permittee is _____

Address _____

The lessee is Gulf Oil Corporation-Fort Worth Prod. Division

Address Box 1290, Fort Worth, Texas

AREA 640 ACRES

LOCATE WELL CORRECTLY

We propose to drill well with drilling equipment as follows: _____

Rotary Tools - Contractor - Fran Drilling Co.

The status of a bond for this well in conformance with Rule 39 of the General Rules and Regulations of the Commission is as follows: _____

We propose to use the following strings of casing and to land or cement them as indicated:

Table with 7 columns: Size of Hole, Size of Casing, Weight Per Foot, New or Second Hand, Depth, Landed or Cemented, Sacks Cement. Contains 3 rows of casing specifications.

If changes in the above plan become advisable we will notify you before cementing or landing casing. We estimate that the first productive oil or gas sand should occur at a depth of about 8100 feet.

Additional information:

DEC 14 1951

Approved _____, 19____

except as follows:

Sincerely yours,

Gulf Oil Corporation

Company or Operator

By [Signature]

Position Area Prod. Supt.

Send communications regarding well to:

Name Gulf Oil Corporation

Address Box 2167, Hobbs, New Mexico

OIL CONSERVATION COMMISSION

By [Signature]


Title Oil & Gas Inspector

SECTION PLATS

GULF T 636

SCALE 1 IN. 800 FEET

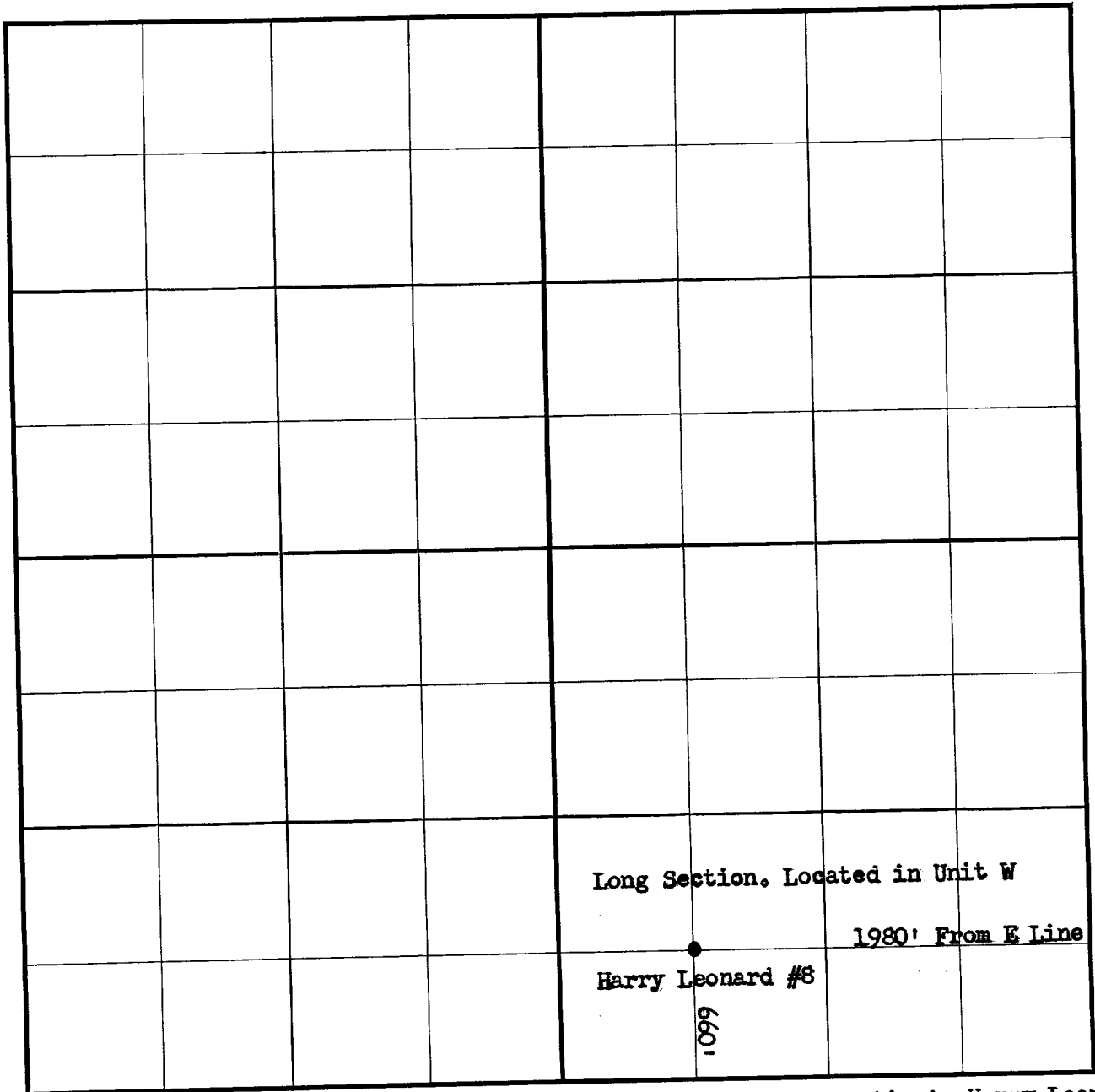
Location of Gulf Oil Corporation's Harry Leonard No. 8-E



SECTION 2


TOWNSHIP 21S

RANGE 37E



This plat exhibits the exact location of Gulf Oil Corporation's Harry Leonard No. 8, located in SW SE Section 2, 21S, 37E.

This is to certify that I am a registered professional land surveyor, that the above map was prepared from field notes of actual surveys made by me or under my direction and that the same are true and correct to the best of my knowledge and belief.


R. G. McPheron
Area Engineer

... ..

... ..

... ..

... ..

... ..