

Submit 3 Copies To Appropriate District Office
District I
1625 N. French Dr., Hobbs, NM 88240
District II
811 South First, Artesia, NM 88210
District III
1000 Rio Brazos Rd., Aztec, NM 87410
District IV
1220 S. St. Francis Dr., Santa Fe, NM 87505

State of New Mexico
Energy, Minerals and Natural Resources

Form C-103
Revised March 25, 1999

OIL CONSERVATION DIVISION
1220 South St. Francis Dr.
Santa Fe, NM 87505

WELL API NO. 30-025-09082
5. Indicate Type of Lease STATE <input type="checkbox"/> FEE <input checked="" type="checkbox"/>
6. State Oil & Gas Lease No.
7. Lease Name or Unit Agreement Name: SOUTH EUNICE UNIT
8. Well No. 45
9. Pool name or Wildcat EUNICE 7 RIVERS QUEEN, SO

SUNDRY NOTICES AND REPORTS ON WELLS (DO NOT USE THIS FORM FOR PROPOSALS TO DRILL OR TO DEEPEN OR PLUG BACK TO A DIFFERENT RESERVOIR. USE "APPLICATION FOR PERMIT" (FORM C-101) FOR SUCH PROPOSALS.)	
1. Type of Well: Oil Well <input type="checkbox"/> Gas Well <input type="checkbox"/> Other INJECTION	
2. Name of Operator BRECK OPERATING CORP.	
3. Address of Operator P.O. BOX 911, BRECKENRIDGE, TEXAS 76424	
4. Well Location Unit Letter <u>K</u> : <u>1980</u> feet from the <u>SOUTH</u> line and <u>1980</u> feet from the <u>WEST</u> line Section <u>28</u> Township <u>22S</u> Range <u>36E</u> NMPM LEA County	
10. Elevation (Show whether DR, RKB, RT, GR, etc.)	

11. Check Appropriate Box to Indicate Nature of Notice, Report or Other Data	
NOTICE OF INTENTION TO: PERFORM REMEDIAL WORK <input type="checkbox"/> PLUG AND ABANDON <input checked="" type="checkbox"/> TEMPORARILY ABANDON <input type="checkbox"/> CHANGE PLANS <input type="checkbox"/> PULL OR ALTER CASING <input type="checkbox"/> MULTIPLE COMPLETION <input type="checkbox"/> OTHER: <input type="checkbox"/>	SUBSEQUENT REPORT OF: REMEDIAL WORK <input type="checkbox"/> ALTERING CASING <input type="checkbox"/> COMMENCE DRILLING OPNS. <input type="checkbox"/> PLUG AND ABANDONMENT <input type="checkbox"/> CASING TEST AND CEMENT JOB <input type="checkbox"/> OTHER: <input type="checkbox"/>

12. Describe proposed or completed operations. (Clearly state all pertinent details, and give pertinent dates, including estimated date of starting any proposed work). SEE RULE 1103. For Multiple Completions: Attach wellbore diagram of proposed completion or recompilation.


CURRENT WELL CONDITIONS:

- 8-5/8" @ 298' cemented w/250 sxs cement circ.
- 5-1/2" @ 3816' cemented w/450 sxs cement circ.
- 3-1/2" fiberglass liner 3335'-3644' cemented w/100 sxs
- Perfs 3652'-3790'
- RBP @ 3325'

THE COMMISSION MUST BE NOTIFIED 24 HOURS PRIOR TO THE BEGINNING OF PLUGGING OPERATIONS FOR THE C-103 TO BE APPROVED.

PROPOSED PLUGGING PROCEDURE:

- Spot 35' cement on RBP @ 3325'
- Circulate hole w/mud
- Spot 25 sx plug 1450'-1700' - TAG
- Spot 35 sx plug 350'- Surface - TAG
- Install dry hole marker
- Clean Location



I hereby certify that the information above is true and complete to the best of my knowledge and belief.

SIGNATURE Ernie Underwood TITLE ENGINEERING TECHNICIAN DATE April 4, 2002

Type or print name ERNIE UNDERWOOD

Telephone No. (254) 559-3355

(This space for State use)

APPROVED BY

Conditions of approval, if any:

ORIGINAL SIGNED BY
GARY W. WINK

OC FIELD REPRESENTATIVE II/STAFF MANAGER

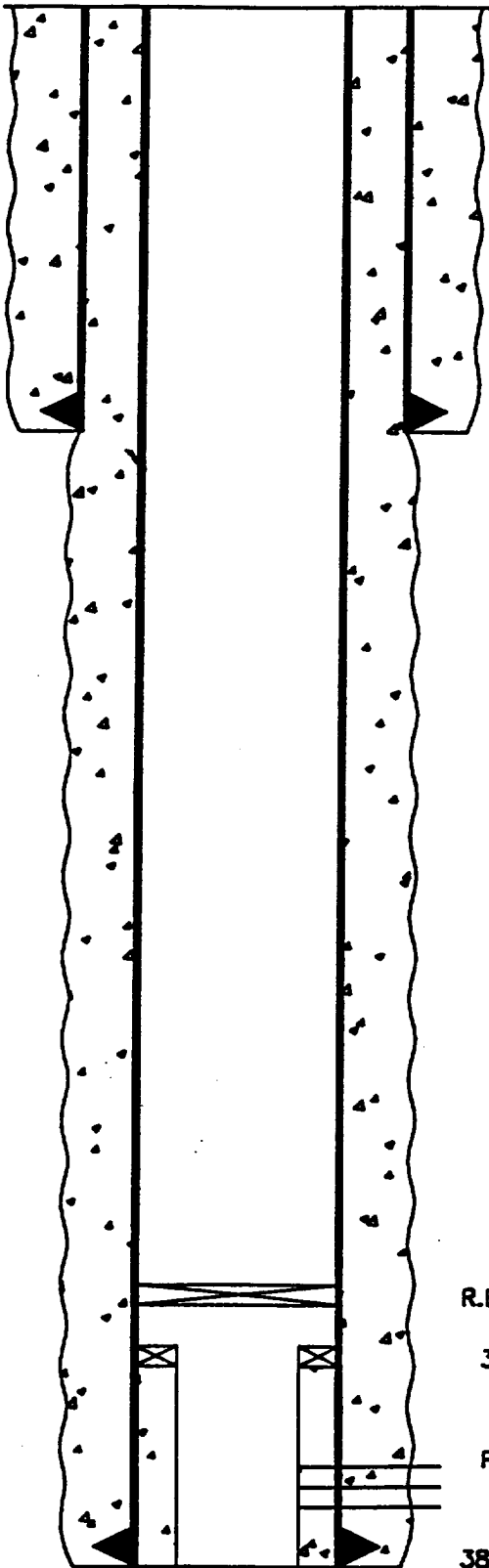
DATE APR 11 2002

8

CURRENT WELLBORE

7/20/99

Elev. = 3510' GR +10' KB



298' - 8 5/8" Casing. Cemented w/250 sxs. Circulated to Surface


R.B.P. at 3325'

3 1/2" Fiberglass Liner 3335'-3644'

Perfs 3652'-3792'

3816' - 5 1/2", 15.5#, Casing. Cemented w/450 sxs. Circulated.

T.D. @ 3817'



CONOCO, INC.

South Eunice Unit #45

1980' FSL & 1980' FWL

Sec. 28, T-22S, R-36E

Lea County, NM