



STATE OF NEW MEXICO  
ENERGY, MINERALS AND NATURAL RESOURCES DEPARTMENT

OIL CONSERVATION DIVISION  
HOBBS DISTRICT OFFICE

1/16/96

GOVERNOR

POST OFFICE BOX 1980  
HOBBS, NEW MEXICO 88241-1980  
(505) 393-6161

OIL CONSERVATION DIVISION  
P. O. BOX 2088  
SANTA FE, NEW MEXICO 87501

RE: Proposed:

MC	_____	
DHC	_____	
NSL	_____	
NSP	<u>X</u> _____	SD
SWD	_____	
WFX	_____	
PMX	_____	

Gentlemen:

I have examined the application for the:

<u>Marathon Oil Co</u>	<u>Edith Butler B</u>	<u>#-I</u>	<u>13-225-37e</u>
Operator	Lease & Well No.	Unit	S-T-R

and my recommendations are as follows:

OK

\_\_\_\_\_

\_\_\_\_\_

\_\_\_\_\_

\_\_\_\_\_

Yours very truly,

Mary W. Wink for Jerry Sexton

Jerry Sexton  
Supervisor, District 1

/ed



P.O. Box 2409  
Hobbs, NM 88241-2409  
Telephone 505/393-7106

January 12, 1996

Amendment to the Application to  
Simultaneously Dedicate  
Blinebry Oil & Gas Pool Production  
Edith Butler B Well No. 1  
Unit Letter I, 1980' FSL & 660' FEL  
Section 13, T-22-S, R-37-E  
Blinebry Oil & Gas Pool  
Lea County, New Mexico

State of New Mexico  
Oil Conservation Division  
PO Box 2088  
Santa Fe, New Mexico 87504-2088

Attn: Mr. William J. Lemay

Gentlemen:

Marathon Oil Company respectfully requests an amendment to the application to simultaneously dedicate Blinebry Oil & Gas Pool production submitted on January 9, 1996. Two errors were made concerning the data presented. First, the second well to share the proration unit was incorrectly shown as the Edith Butler B Well No.28 and should have read Edith Butler B Well No. 2. The C-102 correctly indicated the wells. The second error consisted of overlooking the existing NSP 1055 that created a 40 acre Blinebry proration unit for the Edith Butler B Well No. 2. It is proposed that a non-standard proration unit consisting of 80 acres be created for both the No. 1 & 2. Attached are the well location and acreage dedication plats showing the locations and footages of the mentioned wells.

I apologize for any inconvenience that the mentioned errors may have created. If you have any questions or have need of additional data, please contact myself at (505) 393-7106, ext 201.

Sincerely,

A handwritten signature in black ink, appearing to read 'Rick Gaddis'.

Rick Gaddis  
Advanced Production Engineer

RDG/butblim

District I  
PO Box 1980, Hobbs, NM 88241-1980  
District II  
811 S. 1st Street, Artesia, NM 88210-2834  
District III  
1000 Rio Brazos Rd., Aztec, NM 87410  
District IV  
PO Box 2088, Santa Fe, NM 87504-2088

State of New Mexico  
Energy, Minerals & Natural Resources Department

**OIL CONSERVATION DIVISION**  
**P.O. Box 2088**  
**Santa Fe, NM 87504-2088**

Form C-102  
Revised February 10, 1994  
Instructions on back  
Submit to Appropriate District Office  
State Lease - 4 Copies  
Fee Lease - 3 Copies

☐ AMENDED REPORT

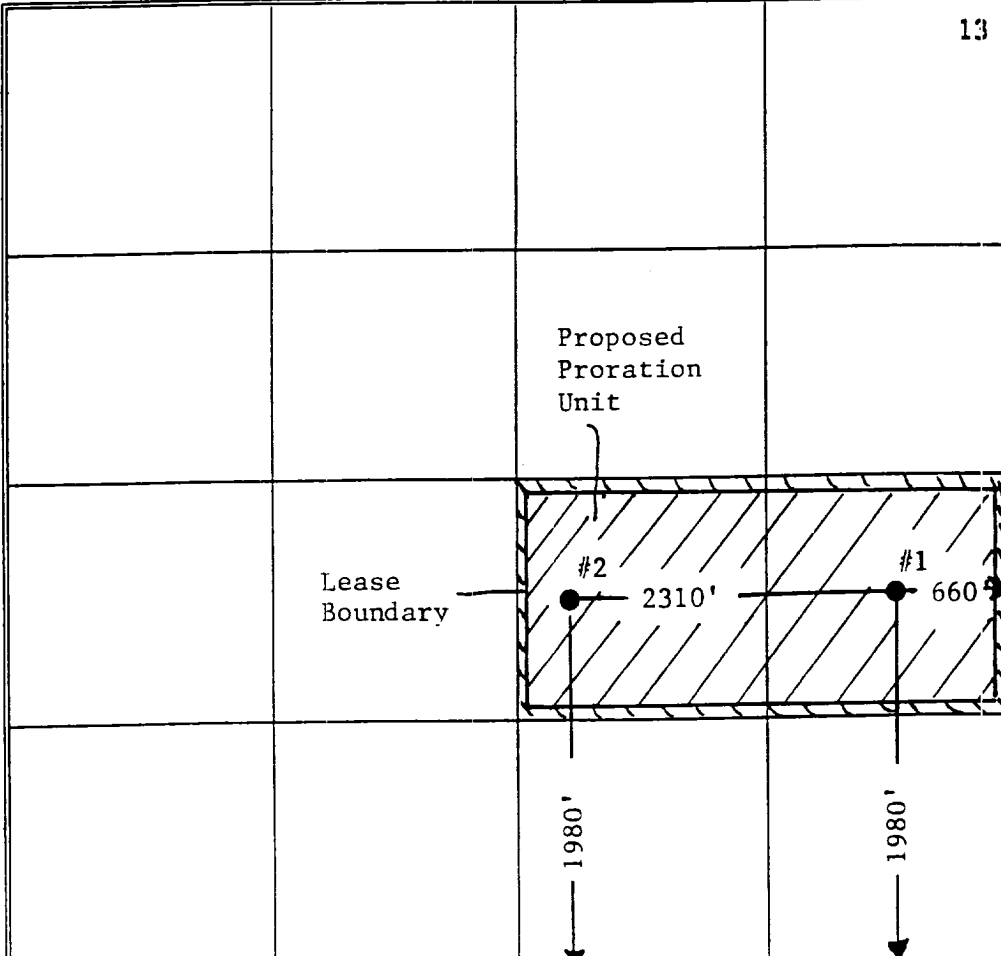

**WELL LOCATION AND ACREAGE DEDICATION PLAT**

<sup>1</sup> API Number 30-025-10252		<sup>2</sup> Pool Code 6660		<sup>3</sup> Pool Name Blinebry Oil & Gas	
<sup>4</sup> Property Code 6377		<sup>5</sup> Property Name Edith Butler "B"			<sup>6</sup> Well Number 1
<sup>7</sup> OGRID No. 014021		<sup>8</sup> Operator Name Marathon Oil Company			<sup>9</sup> Elevation GL: 3326'

<sup>10</sup> Surface Location									
UL or lot no. I	Section 13	Township 22-S	Range 37-E	Lot. Idn	Feet from the 1980	North/South Line South	Feet from the 660	East/West line East	County Lea

<sup>11</sup> Bottom Hole Location If Different From Surface									
UL or lot no.	Section	Township	Range	Lot. Idn	Feet from the	North/South Line	Feet from the	East/West line	County
<sup>12</sup> Dedicated Acres 80		<sup>13</sup> Joint or Infill Y		<sup>14</sup> Consolidation Code NA		<sup>15</sup> Order No. NA			

NO ALLOWABLE WILL BE ASSIGNED TO THIS COMPLETION UNTIL ALL INTERESTS HAVE BEEN CONSOLIDATED  
OR A NON-STANDARD UNIT HAS BEEN APPROVED BY THE DIVISION

				<sup>17</sup> OPERATOR CERTIFICATION I hereby certify that the information contained herein is true and complete to the best of my knowledge and belief.   Signature Rick Gaddis Printed Name Advanced Production Engineer Title 1/08/96 Date	
				<sup>18</sup> SURVEYOR CERTIFICATION I hereby certify that the well location shown on this plat was plotted from field notes of actual surveys made by me or under my supervision, and that the same is true and correct to the best of my belief.  See Original Plat. Date of Survey Signature and Seal of Professional Surveyer:  Certificate Number	

District I  
PO Box 1980, Hobbs, NM 88241-1980  
District II  
811 S. 1st Street, Artesia, NM 88210-2834  
District III  
1000 Rio Brazos Rd., Aztec, NM 87410  
District IV  
PO Box 2088, Santa Fe, NM 87504-2088

Energy, Minerals & Natural Resources Department

**OIL CONSERVATION DIVISION**  
**P.O. Box 2088**  
**Santa Fe, NM 87504-2088**

Revised February 10, 1994

Instructions on back  
Submit to Appropriate District Office  
State Lease - 4 Copies  
Fee Lease - 3 Copies

☐ AMENDED REPORT

**WELL LOCATION AND ACREAGE DEDICATION PLAT**

<sup>1</sup> API Number 30--25-25074	<sup>2</sup> Pool Code 7900/6660	<sup>3</sup> Pool Name S. Brunson Drinkard Abo/Blinebry Oil & Gas
<sup>4</sup> Property Code 6377	<sup>5</sup> Property Name Edith Butler "B"	<sup>6</sup> Well Number 2
<sup>7</sup> OGRID No. 014021	<sup>8</sup> Operator Name Marathon Oil Company	<sup>9</sup> Elevation GR: 3320'


<sup>10</sup> Surface Location

UL or lot no. J	Section 13	Township 22-S	Range 37-E	Lot. Idn	Feet from the 1980	North/South Line South	Feet from the 2310	East/West line East	County Lea
--------------------	---------------	------------------	---------------	----------	-----------------------	---------------------------	-----------------------	------------------------	---------------

<sup>11</sup> Bottom Hole Location If Different From Surface

UL or lot no.	Section	Township	Range	Lot. Idn	Feet from the	North/South Line	Feet from the	East/West line	County
<sup>12</sup> Dedicated Acres 80	<sup>13</sup> Joint or Infill Y	<sup>14</sup> Consolidation Code NA	<sup>15</sup> Order No. NA						

NO ALLOWABLE WILL BE ASSIGNED TO THIS COMPLETION UNTIL ALL INTERESTS HAVE BEEN CONSOLIDATED  
OR A NON-STANDARD UNIT HAS BEEN APPROVED BY THE DIVISION

				13	<b><sup>17</sup> OPERATOR CERTIFICATION</b> I hereby certify that the information contained herein is true and complete to the best of my knowledge and belief.   Signature Rick Gaddis Printed Name Advanced Production Engineer Title 1/12/96 Date
			Proposed Proration Unit		<b><sup>18</sup> SURVEYOR CERTIFICATION</b> I hereby certify that the well location shown on this plat was plotted from field notes of actual surveys made by me or under my supervision, and that the same is true and correct to the best of my belief.  See Original Plat. Date of Survey Signature and Seal of Professional Surveyor:  Certificate Number
		Lease Boundary	#2 2310'	#1 660'	
			1980'	1980'	



**Marathon  
Oil Company**

P.O. Box 2409  
Hobbs, NM 88241-2409  
Telephone 505/393-7106

January 9, 1996

Application to Simultaneously Dedicate  
Blinebry Oil & Gas Pool Production  
Edith Butler B Well No. 1  
Unit Letter I, 1980' FSL & 660' FEL  
Section 13, T-22-S, R-37-E  
Blinebry Oil & Gas Pool  
Lea County, New Mexico

State of New Mexico  
Oil Conservation Division  
PO Box 2088  
Santa Fe, New Mexico 87504-2088

Attn: Mr. William J. Lemay


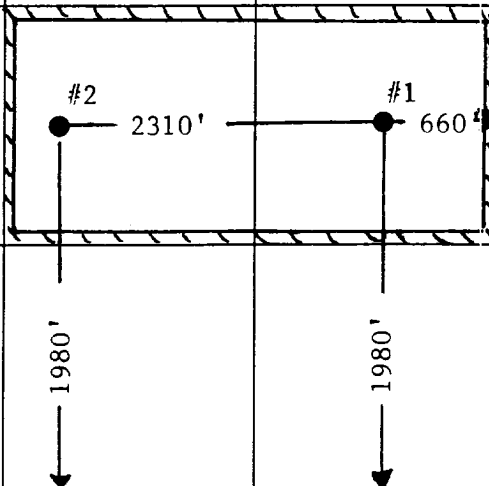
Gentlemen:

Marathon Oil Company respectfully requests authorization to simultaneously dedicate Blinebry Oil & Gas Pool production to a standard 80-acre gas spacing and proration unit comprising the N/2 of the SE/4 of Section 13, T-22-S, R-37-E in Lea County, New Mexico from the Edith Butler B Well No. 1 (API No. 30-025-10252), and the Edith Butler B Well No.28 (API No. 30-025-25074). Attached is a well location and acreage dedication plat showing the locations and footages of the mentioned wells.

If you have any questions or have need of additional data, please contact myself at (505) 393-7106, ext 201.

Sincerely,

Rick Gaddis  
Advanced Production Engineer

			13	<b>17 OPERATOR CERTIFICATION</b> <i>I hereby certify that the information contained herein is true and complete to the best of my knowledge and belief.</i>	
					
				Signature	
				Rick Gaddis	
				Printed Name	
				Advanced Production Engineer	
				Title	
				1/08/96	
				Date	
			18	<b>SURVEYOR CERTIFICATION</b> <i>I hereby certify that the well location shown on this plat was plotted from field notes of actual surveys made by me or under my supervision, and that the same is true and correct to the best of my belief.</i>	
				See Original Plat.	
				Date of Survey	
				Signature and Seal of Professional Surveyor:	
		Certificate Number			