

NEW MEXICO OIL CONSERVATION COMMISSION

Santa Fe, New Mexico

MISCELLANEOUS REPORTS ON WELL

Submit this report in triplicate to the Oil Conservation Commission or its proper agent within ten days after the work specified is completed. It should be signed and sworn to before a notary public for reports on beginning drilling operations, results of shooting well, results of test of casing shut-offs, result of plugging of well, and other important operations, even though the work was witnessed by an agent of the commission. Reports on minor operations need not be signed and sworn to before a notary public. See additional instructions in the Rules and Regulations of the Commission.

Indicate nature of report by checking below:

REPORT ON BEGINNING DRILLING OPERATIONS		REPORT ON REPAIRING WELL	
REPORT ON RESULT OF SHOOTING OR CHEMICAL TREATMENT OF WELL		REPORT ON PULLING OR OTHERWISE ALTERING CASING	
REPORT ON RESULT OF TEST OF CASING SHUT-OFF	X	REPORT ON DEEPENING WELL	
REPORT ON RESULT OF PLUGGING OF WELL		Cementing of Casing	X

Hobbs, N.M.

4-10-39

Place

Date

OIL CONSERVATION COMMISSION,
Santa Fe, New Mexico.

DUPLICATE

Gentlemen:

Following is a report on the work done and the results obtained under the heading noted above at the _____

Shell Oil Co., Inc. T.O. May Well No. 1 in the _____

COMPANY OR OPERATOR

NW/4

of Sec.

35

T.

LEASE
22-S

R.

37-E

N. M. P. M.,

Skelly

Field,

Lea

County

The dates of this work were as follows: Casing cemented 4-10-39

Notice of intention to do the work was (~~XXXX~~) submitted on Form C-104 on 3-27-39 19 _____
and approval of the proposed plan was (~~XXXX~~) obtained. (Cross out incorrect words)

DETAILED ACCOUNT OF WORK DONE AND RESULTS OBTAINED

The first string of casing was 8-5/8" OD & was cemented in any-drite at a depth of 1182' at 6:20 A.M., 4-10-39. 500 sacks of cement were used and circulation of cement was obtained when Halliburton cementing plug had reached a depth of 900'. Cementing plug was stopped at a depth of 1150'.

Witnessed by O. W. Carpenter Shell Oil Co., Inc. Dist. Foreman
Name Company Title

Subscribed and sworn to before me this 10

day of April

1939

Notary Public

I hereby swear or affirm that the information given above is true and correct.

Name

E. R. Kinney

Position

District Sup't.

Representing

Shell Oil Co., Inc.

Company or Operator

Address

Dr. #1457-Hobbs, N.M.

My Commission expires 10-24-39

Remarks:

Roy Farbroth

Name

OIL & GAS INSPECTOR

Title

NEW MEXICO OIL CONSERVATION COMMISSION Santa Fe, New Mexico

MISCELLANEOUS REPORTS ON WELL

Submit this report in triplicate to the Oil Conservation Commission or its proper agent within ten days after the work specified is completed. It should be signed and sworn to before a notary public for reports on beginning drilling operations, results of shooting well, results of test of casing shut-offs, result of plugging of well, and other important operations, even though the work was witnessed by an agent of the commission. Reports on minor operations need not be signed and sworn to before a notary public. See additional instructions in the Rules and Regulations of the Commission.

Indicate nature of report by checking below:

REPORT ON BEGINNING DRILLING OPERATIONS	<input checked="" type="checkbox"/>	REPORT ON REPAIRING WELL	
REPORT ON RESULT OF SHOOTING OR CHEMICAL TREATMENT OF WELL		REPORT ON PULLING OR OTHERWISE ALTERING CASING	
REPORT ON RESULT OF TEST OF CASING SHUT-OFF		REPORT ON DEEPENING WELL	
REPORT ON RESULT OF PLUGGING OF WELL			

Hobbs, New Mexico

4-5-39

Place

Date

OIL CONSERVATION COMMISSION,
Santa Fe, New Mexico.

Gentlemen:

Following is a report on the work done and the results obtained under the heading noted above at the _____

Shell Oil Company, Incorporated, T. O. May Well No. 1 in the _____
COMPANY OR OPERATOR LEASE


NW/4 of Sec. 35, T. 22-S, R. 37-E, N. M. P. M.,

So. Eunice (Skelly) Field, Lea County

The dates of this work were as follows: Spudded 4-4-39

Notice of intention to do the work was (was ~~not~~) submitted on Form C-102 on 3-27- 19 39
and approval of the proposed plan was (was not) obtained. (Cross out incorrect words)

DETAILED ACCOUNT OF WORK DONE AND RESULTS OBTAINED



Witnessed by _____
Name Company Title

Subscribed and sworn to before me this 6-

day of April, 19 39
Patricia Mahoney
Notary Public

My Commission expires 12-24-39

I hereby swear or affirm that the information given above is true and correct.

Name Roy Garbrough

Position Dist. Engr.

Representing Shell Oil Co., Inc.
Company or Operator

Address Dr. #1457-Hobbs, N.M.

Remarks:

Roy Garbrough
Name
OIL & GAS INSPECTOR
Title

1997, 1998, 1999, 2000, 2001, 2002, 2003, 2004, 2005, 2006, 2007, 2008, 2009, 2010, 2011, 2012, 2013, 2014, 2015, 2016, 2017, 2018, 2019, 2020, 2021, 2022, 2023, 2024, 2025, 2026, 2027, 2028, 2029, 2030, 2031, 2032, 2033, 2034, 2035, 2036, 2037, 2038, 2039, 2040, 2041, 2042, 2043, 2044, 2045, 2046, 2047, 2048, 2049, 2050, 2051, 2052, 2053, 2054, 2055, 2056, 2057, 2058, 2059, 2060, 2061, 2062, 2063, 2064, 2065, 2066, 2067, 2068, 2069, 2070, 2071, 2072, 2073, 2074, 2075, 2076, 2077, 2078, 2079, 2080, 2081, 2082, 2083, 2084, 2085, 2086, 2087, 2088, 2089, 2090, 2091, 2092, 2093, 2094, 2095, 2096, 2097, 2098, 2099, 2100, 2101, 2102, 2103, 2104, 2105, 2106, 2107, 2108, 2109, 2110, 2111, 2112, 2113, 2114, 2115, 2116, 2117, 2118, 2119, 2120, 2121, 2122, 2123, 2124, 2125, 2126, 2127, 2128, 2129, 2130, 2131, 2132, 2133, 2134, 2135, 2136, 2137, 2138, 2139, 2140, 2141, 2142, 2143, 2144, 2145, 2146, 2147, 2148, 2149, 2150, 2151, 2152, 2153, 2154, 2155, 2156, 2157, 2158, 2159, 2160, 2161, 2162, 2163, 2164, 2165, 2166, 2167, 2168, 2169, 2170, 2171, 2172, 2173, 2174, 2175, 2176, 2177, 2178, 2179, 2180, 2181, 2182, 2183, 2184, 2185, 2186, 2187, 2188, 2189, 2190, 2191, 2192, 2193, 2194, 2195, 2196, 2197, 2198, 2199, 2200, 2201, 2202, 2203, 2204, 2205, 2206, 2207, 2208, 2209, 2210, 2211, 2212, 2213, 2214, 2215, 2216, 2217, 2218, 2219, 2220, 2221, 2222, 2223, 2224, 2225, 2226, 2227, 2228, 2229, 2230, 2231, 2232, 2233, 2234, 2235, 2236, 2237, 2238, 2239, 2240, 2241, 2242, 2243, 2244, 2245, 2246, 2247, 2248, 2249, 2250, 2251, 2252, 2253, 2254, 2255, 2256, 2257, 2258, 2259, 2260, 2261, 2262, 2263, 2264, 2265, 2266, 2267, 2268, 2269, 2270, 2271, 2272, 2273, 2274, 2275, 2276, 2277, 2278, 2279, 2280, 2281, 2282, 2283, 2284, 2285, 2286, 2287, 2288, 2289, 2290, 2291, 2292, 2293, 2294, 2295, 2296, 2297, 2298, 2299, 2300, 2301, 2302, 2303, 2304, 2305, 2306, 2307, 2308, 2309, 2310, 2311, 2312, 2313, 2314, 2315, 2316, 2317, 2318, 2319, 2320, 2321, 2322, 2323, 2324, 2325, 2326, 2327, 2328, 2329, 2330, 2331, 2332, 2333, 2334, 2335, 2336, 2337, 2338, 2339, 2340, 2341, 2342, 2343, 2344, 2345, 2346, 2347, 2348, 2349, 2350, 2351, 2352, 2353, 2354, 2355, 2356, 2357, 2358, 2359, 2360, 2361, 2362, 2363, 2364, 2365, 2366, 2367, 2368, 2369, 2370, 2371, 2372, 2373, 2374, 2375, 2376, 2377, 2378, 2379, 2380, 2381, 2382, 2383, 2384, 2385, 2386, 2387, 2388, 2389, 2390, 2391, 2392, 2393, 2394, 2395, 2396, 2397, 2398, 2399, 2400, 2401, 2402, 2403, 2404, 2405, 2406, 2407, 2408, 2409, 2410, 2411, 2412, 2413, 2414, 2415, 2416, 2417, 2418, 2419, 2420, 2421, 2422, 2423, 2424, 2425, 2426, 2427, 2428, 2429, 2430, 2431, 2432, 2433, 2434, 2435, 2436, 2437, 2438, 2439, 2440, 2441, 2442, 2443, 2444, 2445, 2446, 2447, 2448, 2449, 2450, 2451, 2452, 2453, 2454, 2455, 2456, 2457, 2458, 2459, 2460, 2461, 2462, 2463, 2464, 2465, 2466, 2467, 2468, 2469, 2470, 2471, 2472, 2473, 2474, 2475, 2476, 2477, 2478, 2479, 2480, 2481, 2482, 2483, 2484, 2485, 2486, 2487, 2488, 2489, 2490, 2491, 2492, 2493, 2494, 2495, 2496, 2497, 2498, 2499, 2500, 2501, 2502, 2503, 2504, 2505, 2506, 2507, 2508, 2509, 2510, 2511, 2512, 2513, 2514, 2515, 2516, 2517, 2518, 2519, 2520, 2521, 2522, 2523, 2524, 2525, 2526, 2527, 2528, 2529, 2530, 2531, 2532, 2533, 2534, 2535, 2536, 2537, 2538, 2539, 2540, 2541, 2542, 2543, 2544, 2545, 2546, 2547, 2548, 2549, 2550, 2551, 2552, 2553, 2554, 2555, 2556, 2557, 2558, 2559, 2560, 2561, 2562, 2563, 2564, 2565, 2566, 2567, 2568, 2569, 2570, 2571, 2572, 2573, 2574, 2575, 2576, 2577, 2578, 2579, 2580, 2581, 2582, 2583, 2584, 2585, 2586, 2587, 2588, 2589, 2590, 2591, 2592, 2593, 2594, 2595, 2596, 2597, 2598, 2599, 2600, 2601, 2602, 2603, 2604, 2605, 2606, 2607, 2608, 2609, 2610, 2611, 2612, 2613, 2614, 2615, 2616, 2617, 2618, 2619, 2620, 2621, 2622, 2623, 2624, 2625, 2626, 2627, 2628, 2629, 2630, 2631, 2632, 2633, 2634, 2635, 2636, 2637, 2638, 2639, 2640, 2641, 2642, 2643, 2644, 2645, 2646, 2647, 2648, 2649, 2650, 2651, 2652, 2653, 2654, 2655, 2656, 2657, 2658, 2659, 2660, 2661, 2662, 2663, 2664, 2665, 2666, 2667, 2668, 2669, 2670, 2671, 2672, 2673, 2674, 2675, 2676, 2677, 2678, 26

100-443887-100

NEW MEXICO OIL CONSERVATION COMMISSION

Santa Fe, New Mexico

NOTICE OF INTENTION TO DRILL

Notice must be given to the Oil Conservation Commission or its proper agent and approval obtained before drilling begins. If changes in the proposed plan are considered advisable, a copy of this notice showing such changes will be returned to the sender. Submit this notice in triplicate. One copy will be returned following approval. See additional instructions in Rules and Regulations of the Commission.

Hobbs, New Mexico3-27-39

Place

Date

OIL CONSERVATION COMMISSION,
Santa Fe, New Mexico.
Gentlemen:

DUPLICATE

You are hereby notified that it is our intention to commence the drilling of a well to be known as

Shell, T. O. MayWell No. 1 in NW 4

Company or Operator
of Sec. 35, T. 22-S, R. 37-E, N. M. P.M., So. Eunice (Skelly) field, Lea County.

N.

The well is 330 feet (N) (S.) of the North line and 330 feet(E.) (N) of the West line of Section 35

(Give location from section or other legal subdivision lines. Cross out wrong directions.)

If state land the oil and gas lease is No. _____, Assignment No. _____


If patented land the owner is Thos. O. MayAddress Eunice, New Mexico

If government land the permittee is _____


Address _____

The lessee is Shell Petroleum CorporationAddress Box 2099 - Houston, Texas

We propose to drill well with drilling equipment as follows: _____



AREA 640 ACRES
LOCATE WELL CORRECTLY

Standard Rotary

The status of a bond for this well in conformance with Rule 39 of the General Rules and Regulations of the Commission is as follows: _____

We propose to use the following strings of casing and to land or cement them as indicated:

Size of Hole	Size of Casing	Weight Per Foot	New or Second Hand	Depth	Landed or Cemented	Sacks Cement
11"	8-5/8"	28#	New	1200'	cem.	500
7-3/4"	5-1/2"	14#	"	3600'	"	125

If changes in the above plan become advisable we will notify you before cementing or landing casing. We estimate that the first productive oil or gas sand should occur at a depth of about 3600 feet.

Additional information:

MAR 28 1939

Approved _____, 19____
except as follows:

Sincerely yours,

Shell Petroleum Corporation

Company or Operator

By E. L. KinneyPosition Dist. Sup't.

Send communication regarding well to

Name Shell Pet. Corp.Address Dr. #1457-Hobbs, N.M.

OIL CONSERVATION COMMISSION,

By R. O. GunkelTitle OIL & GAS INSPECTOR

THE UNITED STATES OF AMERICA

DEPARTMENT OF THE INTERIOR

BUREAU OF LAND MANAGEMENT

Washington, D. C. 20250

1. Name of the landowner or person claiming an interest in the land: _____

2. Address of the landowner or person claiming an interest in the land: _____

3. Name of the person or persons claiming an interest in the land: _____

4. Address of the person or persons claiming an interest in the land: _____

5. Name of the person or persons claiming an interest in the land: _____

6. Address of the person or persons claiming an interest in the land: _____

7. Name of the person or persons claiming an interest in the land: _____

8. Address of the person or persons claiming an interest in the land: _____

9. Name of the person or persons claiming an interest in the land: _____

10. Address of the person or persons claiming an interest in the land: _____

11. Name of the person or persons claiming an interest in the land: _____

12. Address of the person or persons claiming an interest in the land: _____

13. Name of the person or persons claiming an interest in the land: _____

14. Address of the person or persons claiming an interest in the land: _____

15. Name of the person or persons claiming an interest in the land: _____

16. Address of the person or persons claiming an interest in the land: _____

17. Name of the person or persons claiming an interest in the land: _____

18. Address of the person or persons claiming an interest in the land: _____

19. Name of the person or persons claiming an interest in the land: _____

20. Address of the person or persons claiming an interest in the land: _____

21. Name of the person or persons claiming an interest in the land: _____