

**NEW MEXICO OIL CONSERVATION COMMISSION
WELL LOCATION AND ACREAGE DEDICATION PLAT**

Form C-102
Supersedes C-128
Effective 1-1-65

All distances must be from the outer boundaries of the Section.

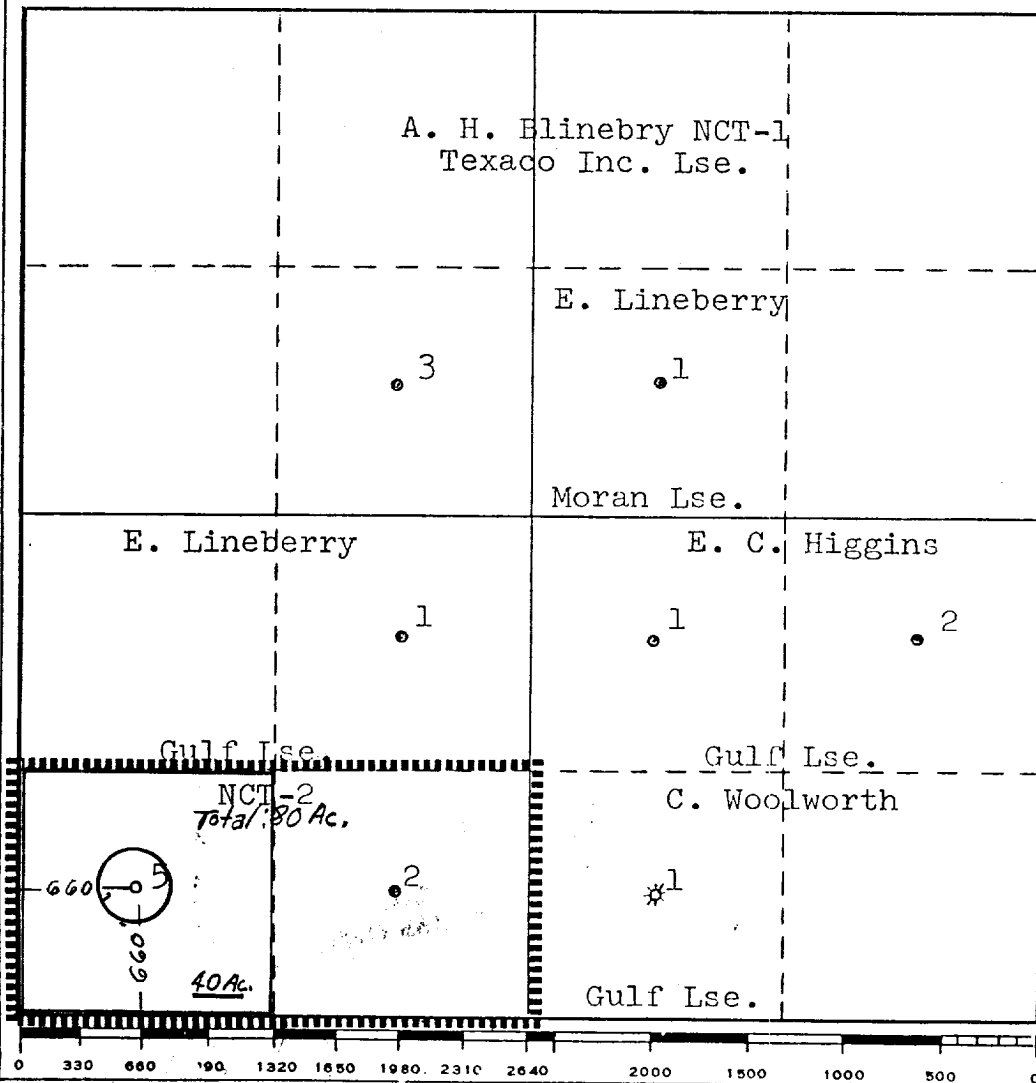
Operator Texaco Inc.			Lease A. H. Blinebry NCT-2		Well No. 5
Unit Letter M	Section 29	Township 22 South	Range 38 East	County Lea	
Actual Footage Location of Well: 660 feet from the South line and 660 feet from the West line Sec. 29					
Ground Level Elev. 3378'	Producing Formation Blinebry Tubb, Upper Drinkard		Pool Blinebry (Gas) Tubb (Oil) Upper Drinkard (Oil)		Dedicated Acreage: 40 Acres

1. Outline the acreage dedicated to the subject well by colored pencil or hachure marks on the plat below.
2. If more than one lease is dedicated to the well, outline each and identify the ownership thereof (both as to working interest and royalty).
3. If more than one lease of different ownership is dedicated to the well, have the interests of all owners been consolidated by communitization, unitization, force-pooling, etc?

☐ Yes ☐ No If answer is "yes," type of consolidation _____

If answer is "no," list the owners and tract descriptions which have actually been consolidated. (Use reverse side of this form if necessary.) _____

No allowable will be assigned to the well until all interests have been consolidated (by communitization, unitization, forced-pooling, or otherwise) or until a non-standard unit, eliminating such interests, has been approved by the Commission.



CERTIFICATION

I hereby certify that the information contained herein is true and complete to the best of my knowledge and belief.

R. S. Lane

Name
R. S. Lane

Position
Asst. Petr. Engr. Manager

Company
Texaco Inc.

Date
December 7, 1982

I hereby certify that the well location shown on this plat was plotted from field notes of actual surveys made by me or under my supervision, and that the same is true and correct to the best of my knowledge and belief.

R. S. Lane

Date Surveyed
February 9, 1947

Registered Professional Engineer
and/or Land Surveyor

R. S. Lane

Certificate No.

8103

RECEIVED

DEC 8 1982

OCD
HOBBS OFFICE

COMPASSION
NO COPY

1. Division of C. Basin Census
2. Hydrocarbon Production

COUNTY LFA

OPR TEXACO INC.

NO 5 LEASE Blinbry, A. H. Federal NCT-2

Sec 29, T22S, R38E

660' FSL, 660' FWL of Sec

5 mi SE/Eunice

FIELD Drinkard

STATE NM

API MN 12155

SERIAL 12-3-9 NM

MAP

CO-ORD

ELEV

RS- 10-7-76 CMB 10-17-76

SPD

CSG

13 3/8" at 284' w/300 ex

8 5/8" at 2532' w/1000 ex

5 1/2" at 6870' w/400 ex

WELL CLASS: <u>INT</u> <u>DX</u>		FIN <u>DO</u>	
FORMATION	DATUM	FORMATION	DATUM
TD <u>7120' (DRKD)</u>		PBD <u>6800'</u>	

IP (Drinkard) Perfs 6349-6566' F 72 BOPD + 10 BW. Pot based on 24 hr test thru 20/64" chk. GOR 15,277; gtv 39.6; FP 500#

(Blinbry) Perfs 5547-5685' NO CHANCE

(Tubb) Perfs 6095-6210' NO CHANCE

CONTR

OPR'S ELEV 3390' DE

PD 6566' WO

12-3-9 NM

NEW MEXICO OIL CONSERVATION COMMISSION
WELL LOCATION AND ACREAGE DEDICATION PLAT

FORM C-128
 Revised 5/1/57

SEE INSTRUCTIONS FOR COMPLETING THIS FORM ON THE REVERSE SIDE

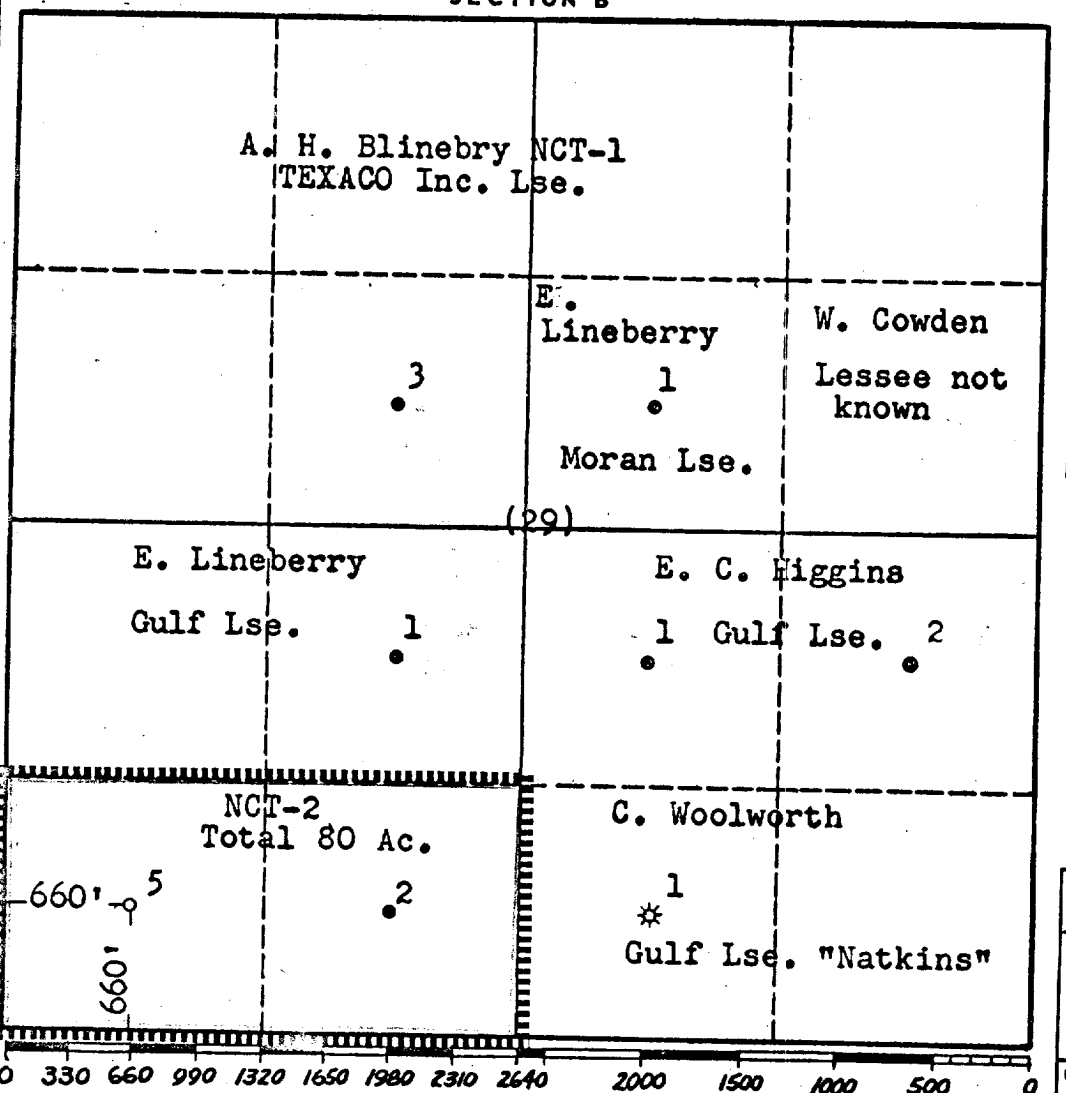
SECTION A

Operator TEXACO Inc.			Lease A. H. Blinebry NCT-2		Well No. 5
Unit Letter M	Section 29	Township 22 South	Range 38 East	County Lea	
Actual Footage Location of Well: 660 feet from the South line and 660 feet from the West line Sec. 29					
Ground Level Elev. 3375	Producing Formation Blinebry		Pool Blinebry (Gas)		Dedicated Acreage: 80 Acres

1. Is the Operator the only owner in the dedicated acreage outlined on the plat below? YES X NO ____ . ("Owner" means the person who has the right to drill into and to produce from any pool and to appropriate the production either for himself or for himself and another. (65-3-29 (e) NMSA 1935 Comp.)
2. If the answer to question one is "no," have the interests of all the owners been consolidated by communitization agreement or otherwise? YES ____ NO ____ . If answer is "yes," Type of Consolidation ____
3. If the answer to question two is "no," list all the owners and their respective interests below:

Owner	Land Description

SECTION B



CERTIFICATION

I hereby certify that the information in SECTION A above is true and complete to the best of my knowledge and belief.

Name J. J. Velten
 Position Division Civil Engineer
 Company TEXACO Inc.
 Date 3/2/62

I hereby certify that the well location shown on the plat in SECTION B was plotted from field notes of actual surveys made by me or under my supervision, and that the same is true and correct to the best of my knowledge and belief.

Date Surveyed 2/7/47
 Registered Professional Engineer and/or Land Surveyor J. J. Velten
 Certificate No. 8174

NEW MEXICO OIL CONSERVATION COMMISSION
WELL LOCATION AND ACREAGE DEDICATION PLAT

FORM C-123
 Revised 5/1/57

SEE INSTRUCTIONS FOR COMPLETING THIS FORM ON THE REVERSE SIDE

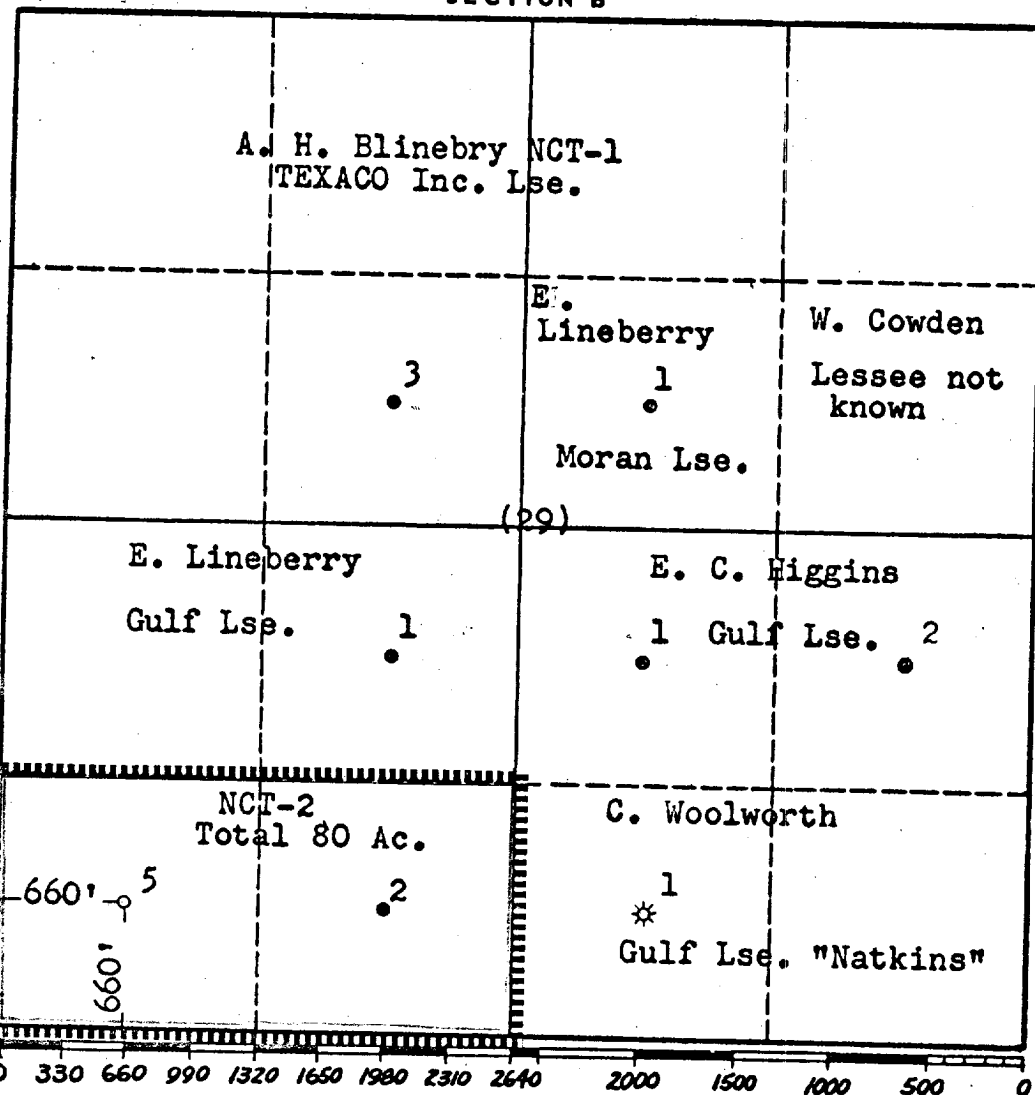
SECTION A

Operator TEXACO Inc.			Lease A. H. Blinebry NCT-2		Well No. 5
Unit Letter M	Section 29	Township 22 South	Range 38 East	County Lea	
Actual Footage Location of Well: 660 feet from the South line and 660 feet from the West line Sec. 29					
Ground Level Elev. 3375	Producing Formation Blinebry		Pool Blinebry (Gas)		Dedicated Acreage: 80 Acres

1. Is the Operator the only owner in the dedicated acreage outlined on the plat below? YES X NO ____ . ("Owner" means the person who has the right to drill into and to produce from any pool and to appropriate the production either for himself or for himself and another. (65-3-29 (e) NMSA 1935 Comp.)
2. If the answer to question one is "no," have the interests of all the owners been consolidated by communitization agreement or otherwise? YES ____ NO ____ . If answer is "yes," Type of Consolidation _____
3. If the answer to question two is "no," list all the owners and their respective interests below:

Owner	Land Description

SECTION B



CERTIFICATION

I hereby certify that the information in SECTION A above is true and complete to the best of my knowledge and belief.

Name J. J. Velten
 Position Division Civil Engineer
 Company TEXACO Inc.
 Date 3/2/62

I hereby certify that the well location shown on the plat in SECTION B was plotted from field notes of actual surveys made by me or under my supervision, and that the same is true and correct to the best of my knowledge and belief.

Date Surveyed 2/7/57
 Registered Professional Engineer and/or Land Surveyor J. J. Velten
 Certificate No. 8174

NEW MEXICO OIL CONSERVATION COMMISSION
WELL LOCATION AND ACREAGE DEDICATION PLAT

FORM C-123
 Revised 5/1/57

SEE INSTRUCTIONS FOR COMPLETING THIS FORM ON THE REVERSE SIDE

SECTION A

Operator TEXACO Inc.		Lease A. H. Blinebry NCT-2		Well No. 5
Unit Letter M	Section 29	Township 22 South	Range 38 East	County Lea
Actual Footage Location of Well: 660 feet from the South line and 660 feet from the West line Sec. 29				
Ground Level Elev. 3375	Producing Formation Blinebry	Pool Blinebry (Gas)	Dedicated Acreage: 80 Acres	

1. Is the Operator the only owner in the dedicated acreage outlined on the plat below? YES X NO ____ . ("Owner" means the person who has the right to drill into and to produce from any pool and to appropriate the production either for himself or for himself and another. (65-3-29 (e) NMSA 1935 Comp.)
2. If the answer to question one is "no," have the interests of all the owners been consolidated by communitization agreement or otherwise? YES ____ NO ____ . If answer is "yes," Type of Consolidation _____
3. If the answer to question two is "no," list all the owners and their respective interests below:

Owner	Land Description

SECTION B

A. H. Blinebry NCT-1 TEXACO Inc. Lse.			
E. Lineberry Gulf Lse.	3 	1 Moran Lse.	2 W. Cowden Lessee not known
E. Lineberry Gulf Lse.	1 E. C. Higgins Gulf Lse.	2 W. Cowden Lessee not known	1 C. Woolworth Gulf Lse. "Natkins"
NCT-2 Total 80 Ac.		C. Woolworth Gulf Lse. "Natkins"	

CERTIFICATION

I hereby certify that the information in SECTION A above is true and complete to the best of my knowledge and belief.

Name
J. J. Velten
 Position
Division Civil Engineer
 Company
TEXACO Inc.
 Date
3/2/62

I hereby certify that the well location shown on the plat in SECTION B was plotted from field notes of actual surveys made by me or under my supervision, and that the same is true and correct to the best of my knowledge and belief.

Date Surveyed
2/7/47
 Registered Professional Engineer and/or Land Surveyor
J. J. Velten
 Certificate No.
8174

0 330 660 990 1320 1650 1980 2310 2640 2000 1500 1000 500 0

NEW MEXICO OIL CONSERVATION COMMISSION
WELL LOCATION AND ACREAGE DEDICATION PLAT

FORM C-128
 revised 5/1/57

SEE INSTRUCTIONS FOR COMPLETING THIS FORM ON THE REVERSE SIDE

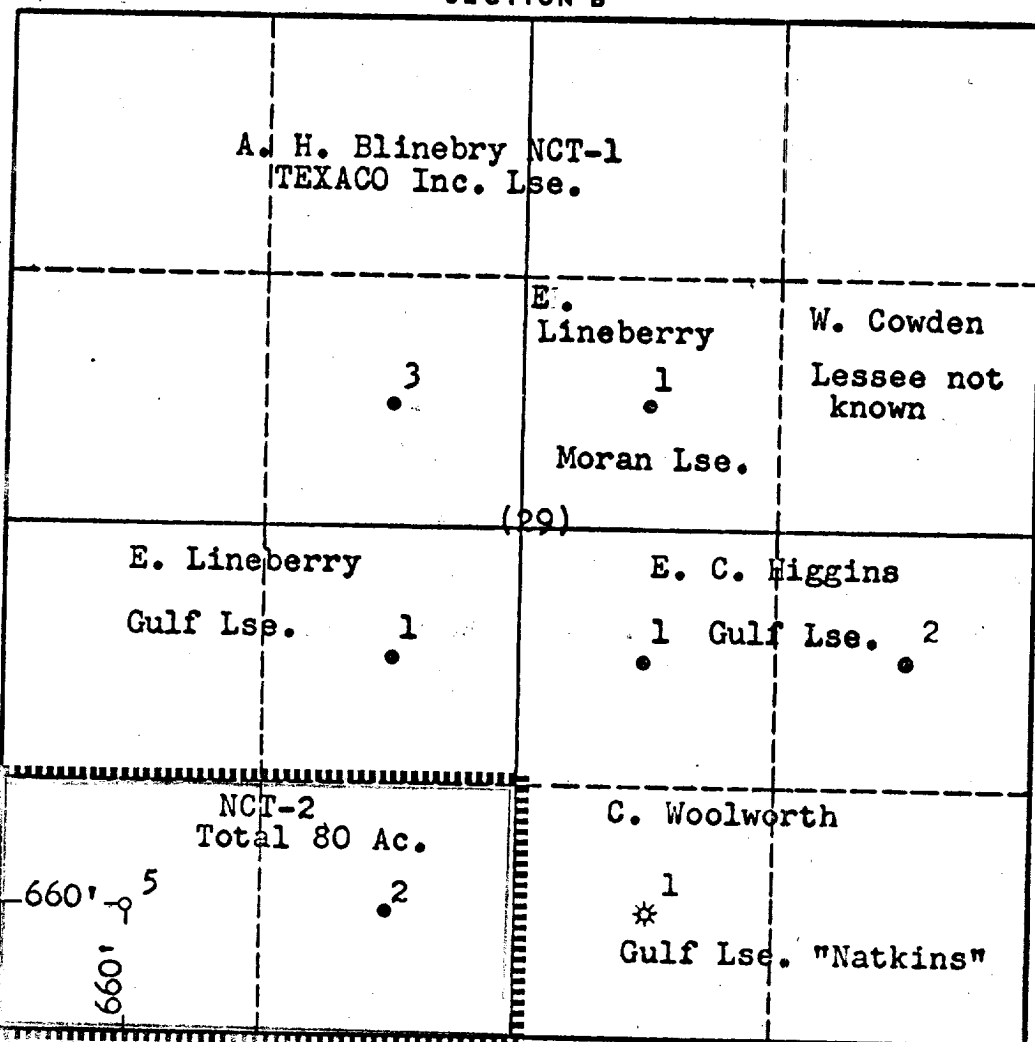
SECTION A

Operator TEXACO Inc.			Lease A. H. Blinebry NCT-2		Well No. 5
Unit Letter M	Section 29	Township 22 South	Range 38 East	County Lea	
Actual Footage Location of Well: 660 feet from the South line and 660 feet from the West line Sec. 29					
Ground Level Elev. 3375	Producing Formation Blinebry		Pool Blinebry (Gas)		Dedicated Acreage: 80 Acres

1. Is the Operator the only owner in the dedicated acreage outlined on the plat below? YES X NO ____ . ("Owner" means the person who has the right to drill into and to produce from any pool and to appropriate the production either for himself or for himself and another. (65-3-29 (e) NMSA 1935 Comp.)
2. If the answer to question one is "no," have the interests of all the owners been consolidated by communitization agreement or otherwise? YES ____ NO ____ . If answer is "yes," Type of Consolidation _____
3. If the answer to question two is "no," list all the owners and their respective interests below:

Owner	Land Description

SECTION B



CERTIFICATION

I hereby certify that the information in SECTION A above is true and complete to the best of my knowledge and belief.

Name J. J. Velten
Position Division Civil Engineer
Company TEXACO Inc.
Date 3/2/62

I hereby certify that the well location shown on the plat in SECTION B was plotted from field notes of actual surveys made by me or under my supervision, and that the same is true and correct to the best of my knowledge and belief.

Date Surveyed 2/7/67
Registered Professional Engineer and/or Land Surveyor J. J. Velten
Certificate No. 8174

NEW MEXICO OIL CONSERVATION COMMISSION
WELL LOCATION AND ACREAGE DEDICATION PLAT

FORM C-128
Revised 5/1/57

SEE INSTRUCTIONS FOR COMPLETING THIS FORM ON THE REVERSE SIDE

HOBBS OFFICE OCC

Operator TEXACO Inc.				Lease A. H. Blinebry		1960 FEB 15 AM 8:46 NCT-2		Well No. 5	
Unit Letter M	Section 29	Township 22 South	Range 38 East	County Lea					
Actual Footage Location of Well: 660 feet from the South line and 660 feet from the West line Sec. 29									
Ground Level Elev. 3375	Producing Formation Tubb		Pool Tubb (Gas)			Dedicated Acreage: 80 Acres			

1. Is the Operator the only owner in the dedicated acreage outlined on the plat below? YES X NO ____ . ("Owner" means the person who has the right to drill into and to produce from any pool and to appropriate the production either for himself or for himself and another. (65-3-29 (e) NMSA 1935 Comp.)
2. If the answer to question one is "no," have the interests of all the owners been consolidated by communitization agreement or otherwise? YES ____ NO ____ . If answer is "yes," Type of Consolidation ____
3. If the answer to question two is "no," list all the owners and their respective interests below:

Owner	Land Description

SECTION B

A. H. Blinebry NCT-1 TEXACO Inc. Lse.			
	3	E. Lineberry Moran Lse. 1	W. Cowden Lessee not known
E. Lineberry Gulf Lse. 1		E. C. Higgins 1	Gulf Lse.
NCT-2 Total 80 Ac. 660' 5 660' 100 80 Ac.	2	C. Woolworth 1	Gulf Lse. "Watkins"

CERTIFICATION

I hereby certify that the information in SECTION A above is true and complete to the best of my knowledge and belief.

Name
T. G. Landwermyer

Position
Civil Engineer

Company
TEXACO Inc.

Date
2/11/60

I hereby certify that the well location shown on the plat in SECTION B was plotted from field notes of actual surveys made by me or under my supervision, and that the same is true and correct to the best of my knowledge and belief.

Date Surveyed
Feb 10, 1960

Registered Professional Engineer and/or Land Surveyor

Certificate No. **17617**

0 330 660 990 1320 1650 1980 2310 2640 2000 1500 1000 500 0