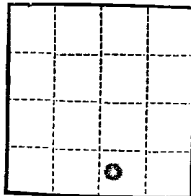


(SUBMIT IN TRIPLICATE)



APPROVED UNITED STATES
DEPARTMENT OF THE INTERIOR
GEOLOGICAL SURVEY

Land Office Las Cruces
Lease No. 032104
Unit _____

J. L. GORDON
ACTING DISTRICT ENGINEER
SUNDRY NOTICES AND REPORTS ON WELLS

NOTICE OF INTENTION TO DRILL		SUBSEQUENT REPORT OF WATER SHUT-OFF	
NOTICE OF INTENTION TO CHANGE PLANS		SUBSEQUENT REPORT OF SHOOTING OR ACIDIZING	
NOTICE OF INTENTION TO TEST WATER SHUT-OFF		SUBSEQUENT REPORT OF ALTERING CASING	
NOTICE OF INTENTION TO RE-DRILL OR REPAIR WELL		SUBSEQUENT REPORT OF RE-DRILLING OR REPAIR	
NOTICE OF INTENTION TO SHOOT OR ACIDIZE		SUBSEQUENT REPORT OF ABANDONMENT	
NOTICE OF INTENTION TO PULL OR ALTER CASING		SUPPLEMENTARY WELL HISTORY	
NOTICE OF INTENTION TO ABANDON WELL			

(INDICATE ABOVE BY CHECK MARK NATURE OF REPORT, NOTICE, OR OTHER DATA)

Lease No. 41555
A. H. Blinebry NCT-4

April 1, 1960

Well No. 2 is located 600 ft. from S line and 1900 ft. from E line of sec. 31

30/4 SE/4 Sec. 31 T-22-S R-30-N NMPM

Undesignated, Blinebry (011); (Field) (County or Subdivision) (Meridian) New Mexico (State or Territory)

The elevation of the derrick floor above sea level is 3330 ft.

DETAILS OF WORK

(State names of and expected depths to objective sands; show sizes, weights, and lengths of proposed casings; indicate mudding jobs, cementing points, and all other important proposed work)

FORMATIONS EXPECTED:

FORMATION	DEPTH (ft.)	CASING	WEIGHT	LENGTH	STATUS	CASING PROGRAM (Approx)	CEMENT
Top of Anhydrite	1240'					Set at	Cement
" " Yates	2604'	13-3/8"	40#	400'	New	300'	400 sx.
" " San Andrea	4033'	9-5/8"	30#	300'	New	3000'	2000 sx.
" " Glorieta	5169'	7"	20 # 33		New	2900-6450'	500 sx.
" " Blinebry	5504'						
" " Tubb	5999'						
" " Drinkard	6448'						
Total Depth	7050'						

I understand that this plan of work must receive approval in writing by the Geological Survey before operations may be commenced.

Company TEXACO Inc.
Address P.O. Box 3107
Midland, Texas

TEXACO Inc.
By J. J. Veiten
Title Division Civil Engineer

NEW MEXICO OIL CONSERVATION COMMISSION
WELL LOCATION AND ACREAGE DEDICATION PLAT

FORM C-128
Revised 5/1/57

SEE INSTRUCTIONS FOR COMPLETING THIS FORM ON THE REVERSE SIDE

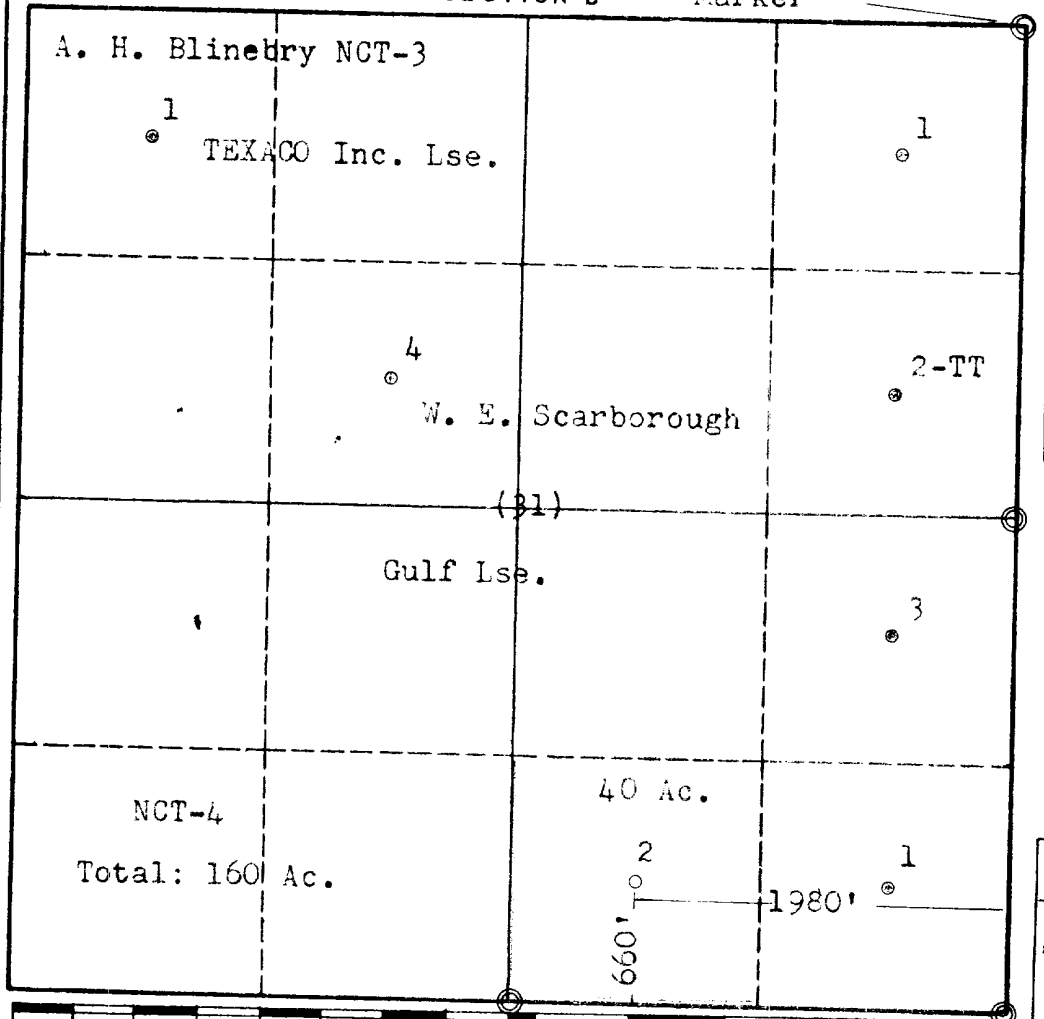
SECTION A

Operator TEXACO Inc.		Lease A. H. Blinebry NCT-4		Well No. 2
Unit Letter 0	Section 31	Township 22 South	Range 38 East	County Lea
Actual Footage Location of Well: 660 feet from the South line and 1980 feet from the East line Sec. 31				
Ground Level Elev. 3329	Producing Formation South Paddock	Pool Undesignated	Dedicated Acreage: 40 Acres	

1. Is the Operator the only owner in the dedicated acreage outlined on the plat below? YES NO . ("Owner" means the person who has the right to drill into and to produce from any pool and to appropriate the production either for himself or for himself and another. (65-3-29 (e) NMSA 1935 Comp.)
2. If the answer to question one is "no," have the interests of all the owners been consolidated by communitization agreement or otherwise? YES NO . If answer is "yes," Type of Consolidation _____
3. If the answer to question two is "no," list all the owners and their respective interests below:

Owner	Land Description

SECTION B Marker



CERTIFICATION

I hereby certify that the information in SECTION A above is true and complete to the best of my knowledge and belief.

J. J. Velten

Name **J. J. Velten**

Position **Division Civil Engineer**

Company **TEXACO Inc.**


Date **4/1/60**

I hereby certify that the well location shown on the plat in SECTION B was plotted from field notes of actual surveys made by me or under my supervision, and that the same is true and correct to the best of my knowledge and belief.

Date Surveyed **4/1/60**

Registered Professional Engineer and/or Land Surveyor
J. J. Velten
J. J. Velten

Certificate No. **8174**



NEW MEXICO OIL CONSERVATION COMMISSION
WELL LOCATION AND ACREAGE DEDICATION PLAT

FORM C-128
Revised 5/1/57

SEE INSTRUCTIONS FOR COMPLETING THIS FORM ON THE REVERSE SIDE

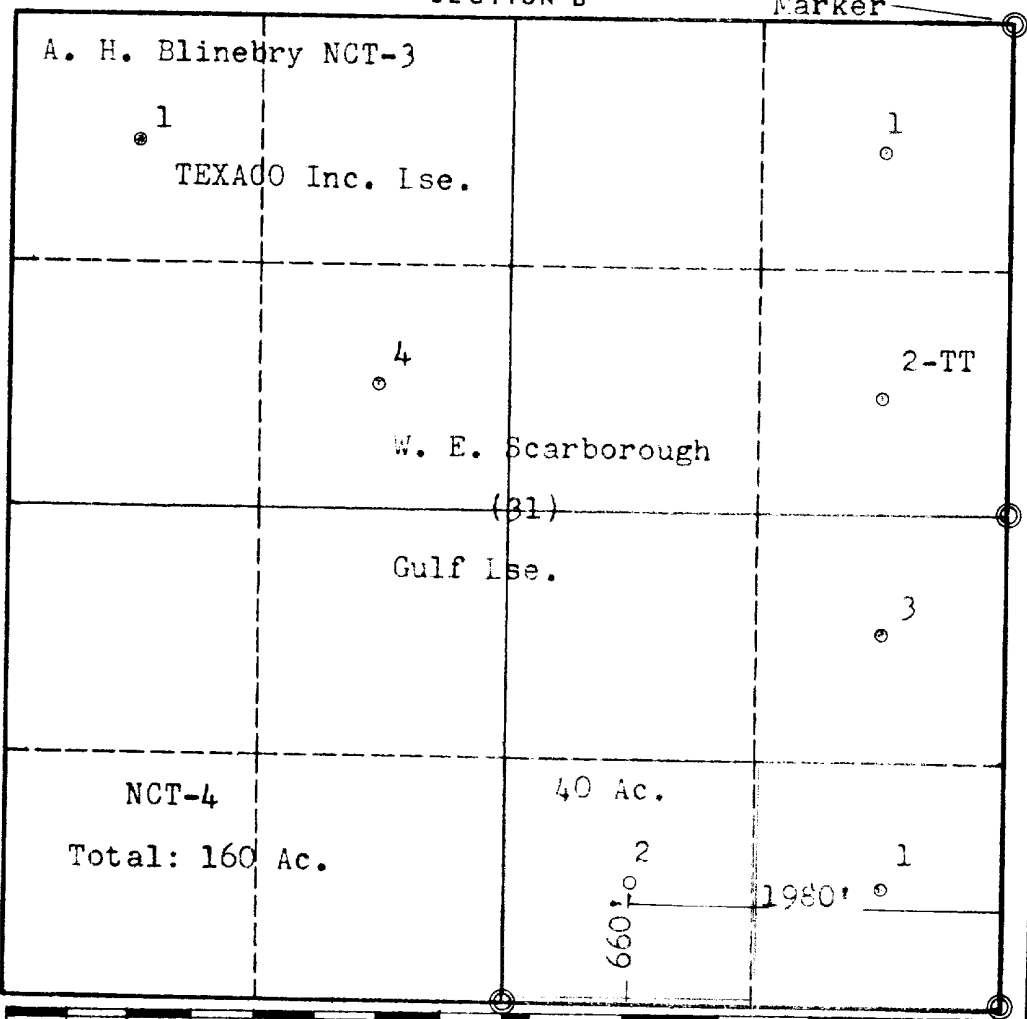
SECTION A

Operator TEXACO Inc.		Lease A. H. Blinebry NCT-4			Well No. 40 2
Unit Letter 0	Section 31	Township 22 South	Range 38 East	County Lea	
Actual Footage Location of Well: 660 feet from the South line and 1980 feet from the East line Sec. 31					
Ground Level Elev. 3329	Producing Formation Blinebry		Pool Blinebry - oil	Dedicated Acreage: 40 Acres	

1. Is the Operator the only owner in the dedicated acreage outlined on the plat below? YES NO ("Owner" means the person who has the right to drill into and to produce from any pool and to appropriate the production either for himself or for himself and another. (65-3-29 (e) NMSA 1935 Comp.)
2. If the answer to question one is "no," have the interests of all the owners been consolidated by communitization agreement or otherwise? YES NO . If answer is "yes," Type of Consolidation _____
3. If the answer to question two is "no," list all the owners and their respective interests below:

Owner	Land Description

SECTION B



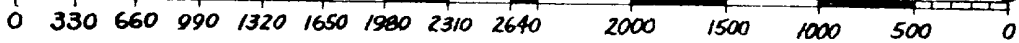
CERTIFICATION

I hereby certify that the information in SECTION A above is true and complete to the best of my knowledge and belief.

Name *J. J. Velten*
J. J. Velten
 Position
Division Civil Engineer
 Company
TEXACO Inc.
 Date
4/1/60

I hereby certify that the well location shown on the plat in SECTION B was plotted from field notes of actual surveys made by me or under my supervision, and that the same is true and correct to the best of my knowledge and belief.

Date Surveyed **4/1/60**
 Registered Professional Engineer and/or Land Surveyor
J. J. Velten
J. J. Velten
 Certificate No. **8174**



NEW MEXICO OIL CONSERVATION COMMISSION
WELL LOCATION AND ACREAGE DEDICATION PLAT

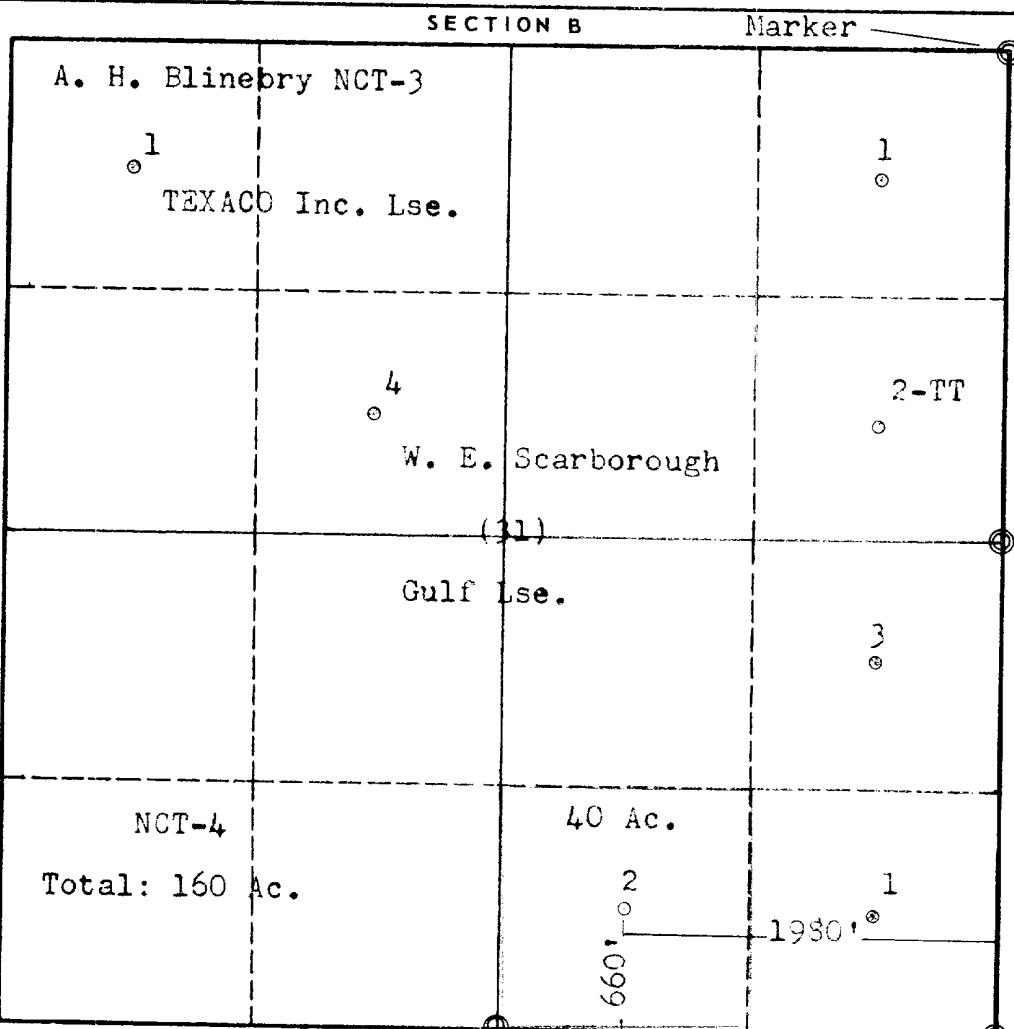
FORM C-128
Revised 5/1/57

SEE INSTRUCTIONS FOR COMPLETING THIS FORM ON THE REVERSE SIDE

Operator TEXACO Inc.		SECTION A Lease 100 APR 3 PM 3 40 A. H. Blinebry NCT-4		Well No. 2
Unit Letter 0	Section 31	Township 22 South	Range 38 East	County Lea
Actual Footage Location of Well: 660 feet from the South line and 1980 feet from the East line Sec. 31				
Ground Level Elev. 3329	Producing Formation Drinkard	Pool Drinkard	Dedicated Acreage: 40 Acres	

1. Is the Operator the only owner in the dedicated acreage outlined on the plat below? YES NO ____ . ("Owner" means the person who has the right to drill into and to produce from any pool and to appropriate the production either for himself or for himself and another. (65-3-29 (e) NMSA 1935 Comp.)
2. If the answer to question one is "no," have the interests of all the owners been consolidated by communitization agreement or otherwise? YES ____ NO ____ . If answer is "yes," Type of Consolidation ____
3. If the answer to question two is "no," list all the owners and their respective interests below:

Owner	Land Description
	APR 3 1960



CERTIFICATION

I hereby certify that the information in SECTION A above is true and complete to the best of my knowledge and belief.

J. J. Velten

Name **J. J. Velten**

Position **Division Civil Engineer**

Company **TEXACO Inc.**


Date **4/1/60**

I hereby certify that the well location shown on the plat in SECTION B was plotted from field notes of actual surveys made by me or under my supervision, and that the same is true and correct to the best of my knowledge and belief.

Date Surveyed **4/1/60**

Registered Professional Engineer and/or Land Surveyor
J. J. Velten

Certificate No. **8174**



NEW MEXICO OIL CONSERVATION COMMISSION
WELL LOCATION AND ACREAGE DEDICATION PLAT

FORM C-128
 Revised 5/1/57

SEE INSTRUCTIONS FOR COMPLETING THIS FORM ON THE REVERSE SIDE

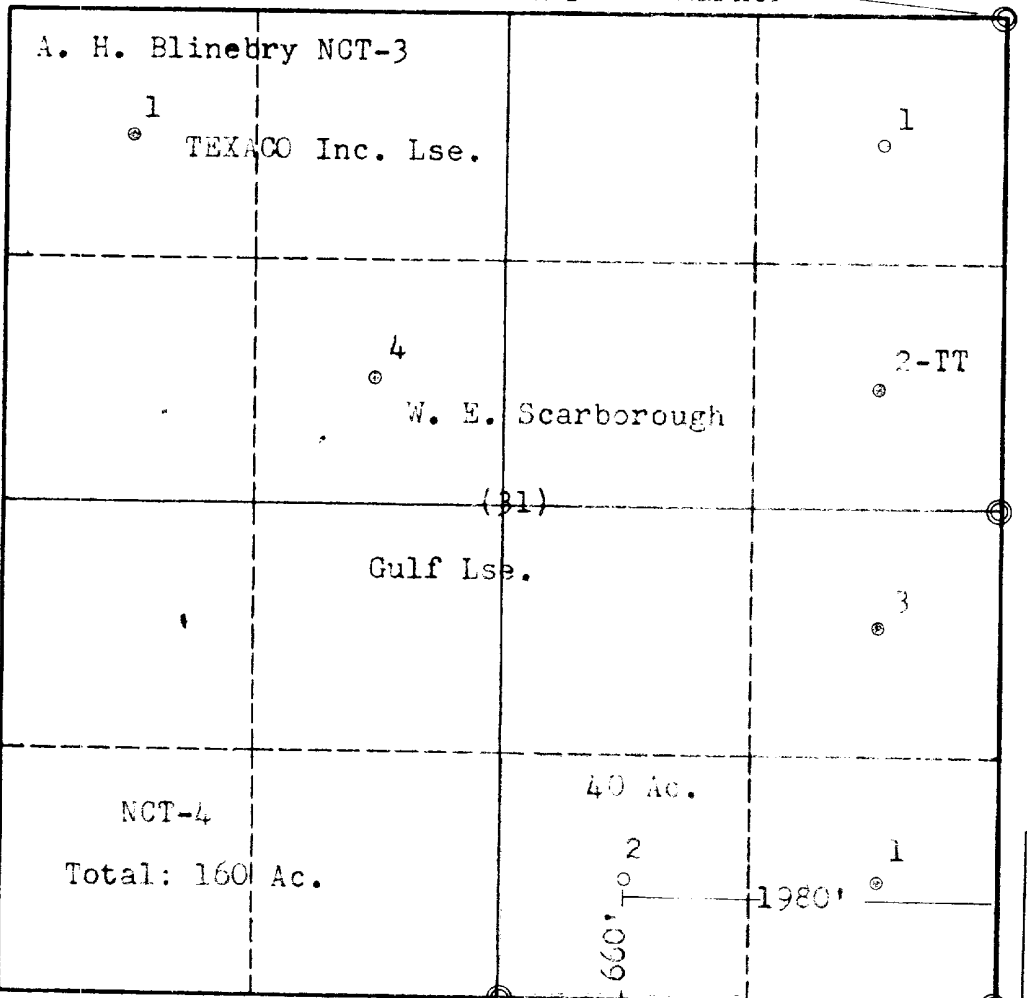
SECTION A

Operator TEXACO Inc.		Lease A. H. Blinebry NCT-4		Well No. 2
Unit Letter 0	Section 31	Township 22 South	Range 38 East	County Lea
Actual Footage Location of Well: 660 feet from the South line and 1980 feet from the East line Sec. 31				
Ground Level Elev. 3329	Producing Formation South Paddock		Pool Undesignated	Dedicated Acreage: 40 Acres

1. Is the Operator the only owner in the dedicated acreage outlined on the plat below? YES NO . ("Owner" means the person who has the right to drill into and to produce from any pool and to appropriate the production either for himself or for himself and another. (65-3-29 (e) NMSA 1935 Comp.)
2. If the answer to question one is "no," have the interests of all the owners been consolidated by communitization agreement or otherwise? YES NO . If answer is "yes," Type of Consolidation _____
3. If the answer to question two is "no," list all the owners and their respective interests below:

Owner	Land Description

SECTION B Marker



CERTIFICATION


I hereby certify that the information in SECTION A above is true and complete to the best of my knowledge and belief.

J. J. Velten

Name J. J. Velten
Position Division Civil Engineer
Company TEXACO Inc.
Date 4/1/60

I hereby certify that the well location shown on the plat in SECTION B was plotted from field notes of actual surveys made by me or under my supervision, and that the same is true and correct to the best of my knowledge and belief.

Date Surveyed 4/1/60
Registered Professional Engineer and/or Land Surveyor <i>J. J. Velten</i>
Certificate No. 8174



NEW MEXICO OIL CONSERVATION COMMISSION
WELL LOCATION AND ACREAGE DEDICATION PLAT

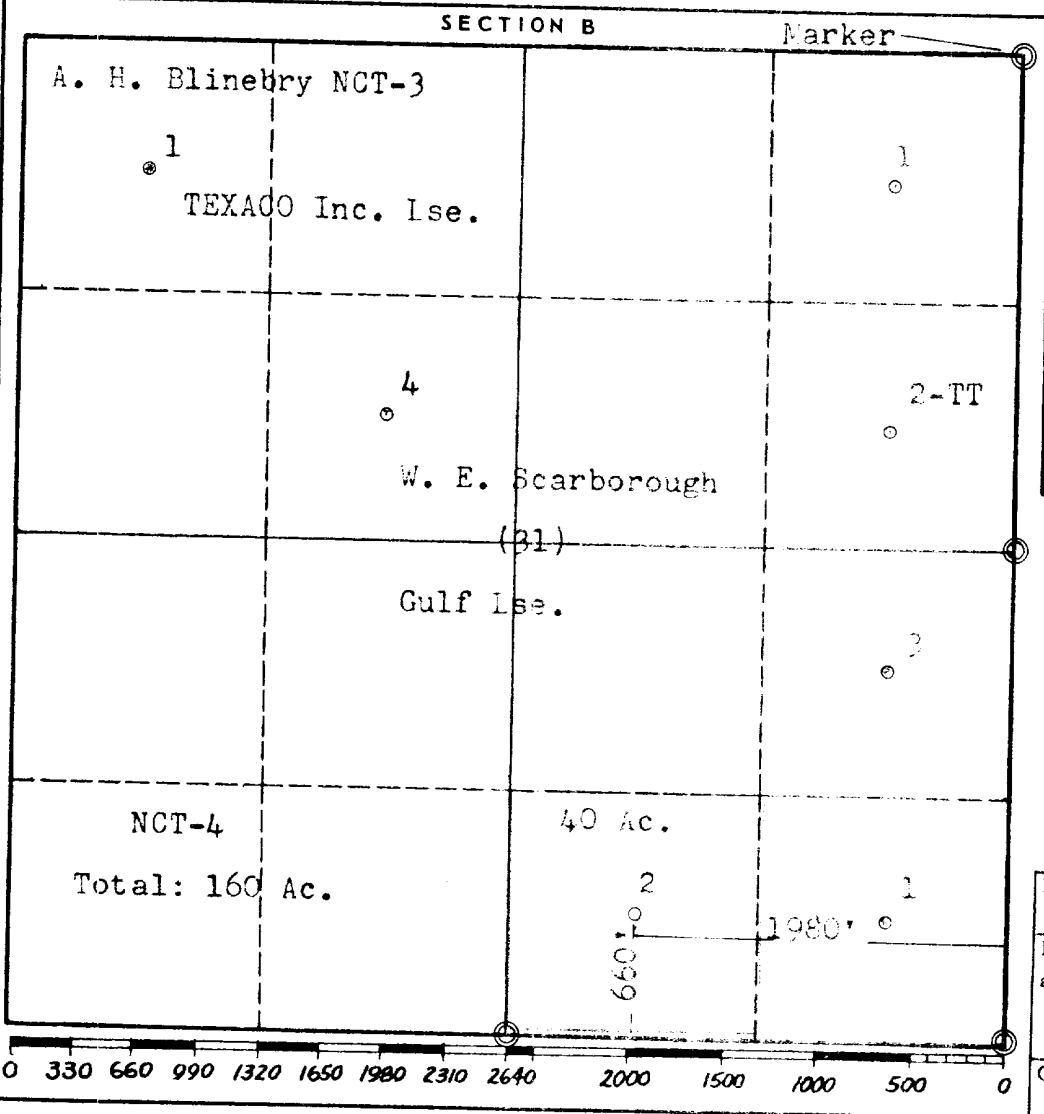
FORM C-128
Revised 5/1/57

SEE INSTRUCTIONS FOR COMPLETING THIS FORM ON THE REVERSE SIDE

Operator TEXACO Inc.					SECTION A Lease A. H. Blinebry NCT-4 Well No. 2				
Unit Letter 0	Section 31	Township 22 South	Range 38 East	County Lea					
Actual Footage Location of Well: 660 feet from the South line and 1980 feet from the East line Sec. 31									
Ground Level Elev. 3329	Producing Formation Blinebry			Pool Blinebry - oil	Dedicated Acreage: 40 Acres				

1. Is the Operator the only owner in the dedicated acreage outlined on the plat below? YES NO . ("Owner" means the person who has the right to drill into and to produce from any pool and to appropriate the production either for himself or for himself and another. (65-3-29 (e) NMSA 1935 Comp.)
2. If the answer to question one is "no," have the interests of all the owners been consolidated by communitization agreement or otherwise? YES NO . If answer is "yes," Type of Consolidation _____
3. If the answer to question two is "no," list all the owners and their respective interests below:

Owner	Land Description



CERTIFICATION

I hereby certify that the information in SECTION A above is true and complete to the best of my knowledge and belief.

Name **J. J. Velten**

Position
Division Civil Engineer

Company
TEXACO Inc.

Date **4/1/60**

I hereby certify that the well location shown on the plat in SECTION B was plotted from field notes of actual surveys made by me or under my supervision, and that the same is true and correct to the best of my knowledge and belief.

Date Surveyed **4/1/60**

Registered Professional Engineer and/or Land Surveyor
J. J. Velten

Certificate No. **8174**