

NEW MEXICO OIL CONSERVATION COMMISSION
WELL LOCATION AND ACREAGE DEDICATION PLAT

Form C-102
Supersedes C-128
Effective 1-1-65

All distances must be from the outer boundaries of the Section.

R-3492

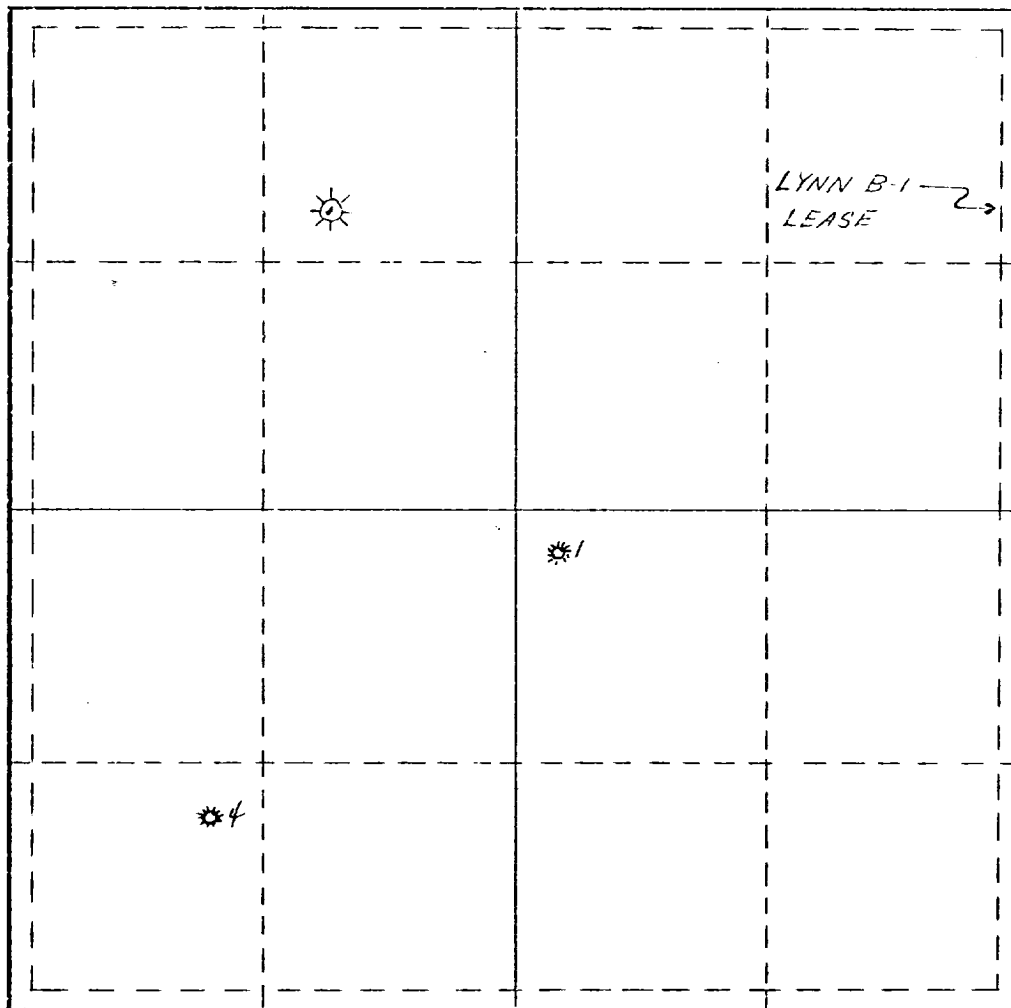
Operator <i>Continental Oil Company</i>			Lease <i>Lynn B-1</i>		Well No. <i>3</i>
Unit Letter <i>C</i>	Section <i>26</i>	Township <i>23</i>	Range <i>36</i>	County <i>Lea</i>	
Actual Footage Location of Well: <i>990</i> feet from the <i>NORTH</i> line and <i>1650</i> feet from the <i>WEST</i> line					
Ground Level Elev. <i>3354</i>	Producing Formation <i>YATES</i>		Pool <i>JALMAT GAS POOL</i>	Dedicated Acreage: <i>640</i> Acres	

- Outline the acreage dedicated to the subject well by colored pencil or hatchure marks on the plat below.
- If more than one lease is dedicated to the well, outline each and identify the ownership thereof (both as to working interest and royalty).
- If more than one lease of different ownership is dedicated to the well, have the interests of all owners been consolidated by communitization, unitization, force-pooling, etc?

☐ Yes ☐ No If answer is "yes," type of consolidation _____

If answer is "no," list the owners and tract descriptions which have actually been consolidated. (Use reverse side of this form if necessary.) _____

No allowable will be assigned to the well until all interests have been consolidated (by communitization, unitization, forced-pooling, or otherwise) or until a non-standard unit, eliminating such interests, has been approved by the Commission.



CERTIFICATION

I hereby certify that the information contained herein is true and complete to the best of my knowledge and belief.

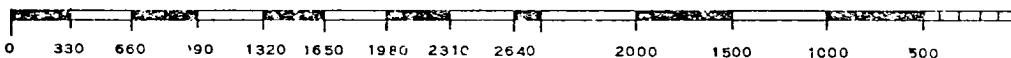
Name
W.C. Bentley
Position
Adm. Section Chief
Company
Continental Oil Co.
Date
10-3-68

I hereby certify that the well location shown on this plat was plotted from field notes of actual surveys made by me or under my supervision, and that the same is true and correct to the best of my knowledge and belief.

Date Surveyed

Registered Professional Engineer and/or Land Surveyor

Certificate No.



U.S. # 4th Res 2 Chv. - mid-2 Pan Am Hobbs 2 File

**NEW MEXICO OIL CONSERVATION COMMISSION
WELL LOCATION AND ACREAGE DEDICATION PLAT**

Form C-102
Supersedes C-128
Effective 1-1-65

All distances must be from the outer boundaries of the Section.

Operator Continental Oil Company			Lease Lynn B-1		Well No. 1100 3
Unit Letter C	Section 26	Township 23S	Range 36E	County Lea	
Actual Footage Location of Well: 990 feet from the North line and 1650 feet from the West line					
Ground Level Elev: 3354	Producing Formation Yates		Pool Jalmat Gas Pool		Dedicated Acreage: 160 Acres

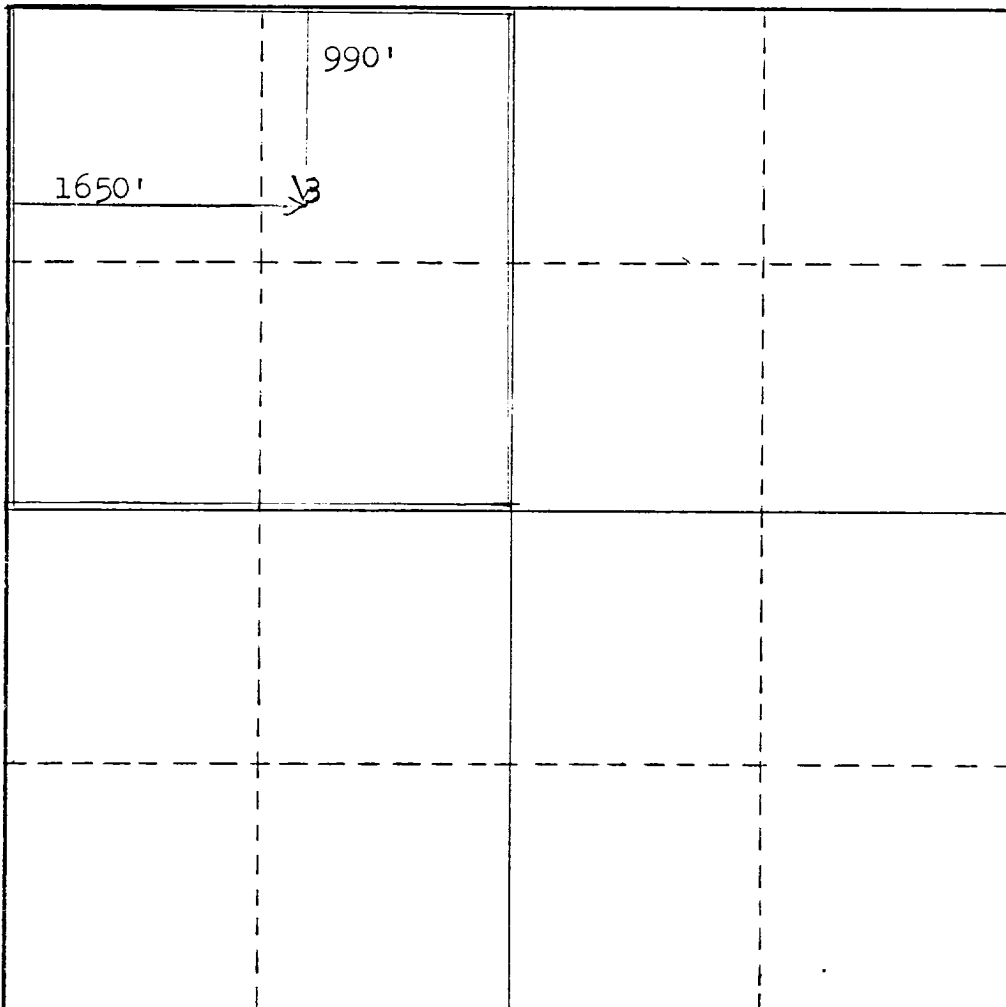
1. Outline the acreage dedicated to the subject well by colored pencil or hachure marks on the plat below.
2. If more than one lease is dedicated to the well, outline each and identify the ownership thereof (both as to working interest and royalty).
3. If more than one lease of different ownership is dedicated to the well, have the interests of all owners been consolidated by communitization, unitization, force-pooling, etc?

Not Applicable

☐ Yes ☐ No If answer is "yes," type of consolidation _____

If answer is "no," list the owners and tract descriptions which have actually been consolidated. (Use reverse side of this form if necessary.) _____

No allowable will be assigned to the well until all interests have been consolidated (by communitization, unitization, forced-pooling, or otherwise) or until a non-standard unit, eliminating such interests, has been approved by the Commission.



CERTIFICATION

I hereby certify that the information contained herein is true and complete to the best of my knowledge and belief.

Name _____

Position _____

Staff Supervisor

Company _____

Continental Oil Co.

Date _____

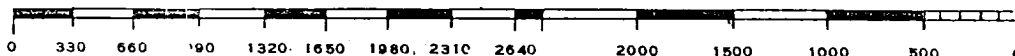
September 22, 1965

I hereby certify that the well location shown on this plat was plotted from field notes of actual surveys made by me or under my supervision, and that the same is true and correct to the best of my knowledge and belief.

Date Surveyed _____

Registered Professional Engineer
and/or Land Surveyor

Certificate No. _____



NEW MEXICO OIL CONSERVATION COMMISSION
WELL LOCATION AND ACREAGE DEDICATION PLAT

FORM C-128
Revised 5/1/57

SEE INSTRUCTIONS FOR COMPLETING THIS FORM ON THE REVERSE SIDE

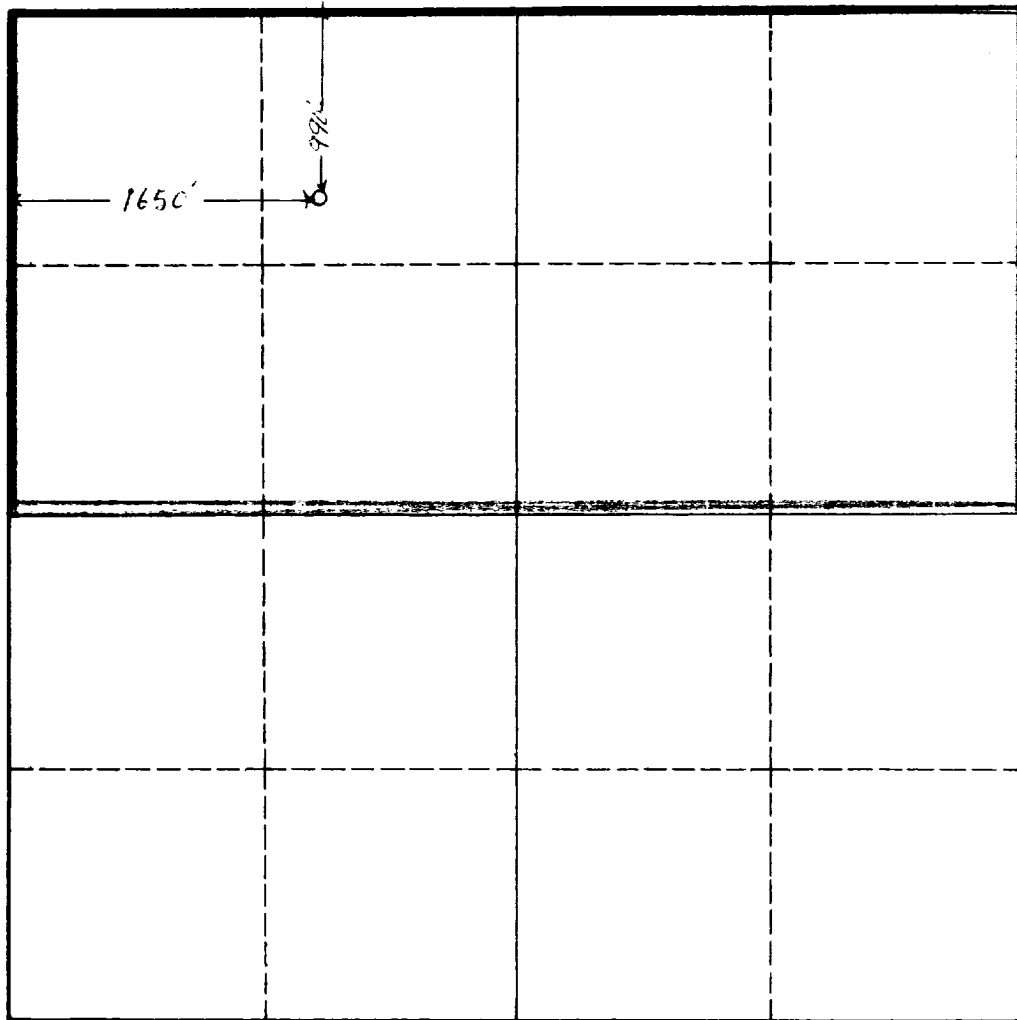
SECTION A

Operator Continental Oil Company		Lease Lynn B-26		Well No. 3
Unit Letter C	Section 26	Township 23-S	Range 36-E	County Lea
Actual Footage Location of Well: 990 feet from the North line and 1650 feet from the West line				
Ground Level Elev. 3354' GL	Producing Formation Vates & Seven Rivers		Pool Jalmat	Dedicated Acreage: 320 Acres

1. Is the Operator the only owner in the dedicated acreage outlined on the plat below? YES ☒ NO ____ . ("Owner" means the person who has the right to drill into and to produce from any pool and to appropriate the production either for himself or for himself and another. (65-3-29 (e) NMSA 1935 Comp.)
2. If the answer to question one is "no," have the interests of all the owners been consolidated by communitization agreement or otherwise? YES ____ NO ____ . If answer is "yes," Type of Consolidation ____
3. If the answer to question two is "no," list all the owners and their respective interests below:

Owner	Land Description

SECTION B



CERTIFICATION

I hereby certify that the information in SECTION A above is true and complete to the best of my knowledge and belief.

Name
J. R. Parker
Position
District Superintendent
Company
Continental Oil Company
Date
May 19, 1960

I hereby certify that the well location shown on the plat in SECTION B was plotted from field notes of actual surveys made by me or under my supervision, and that the same is true and correct to the best of my knowledge and belief.

Date Surveyed
Unknown
Registered Professional Engineer
and/or Land Surveyor

Certificate No.


0 330 660 990 1320 1650 1980 2310 2640 2000 1500 1000 500 0

INSTRUCTIONS FOR COMPLETION OF FORM C-128

1. Operator shall furnish and certify to the information called for in Section A.
2. Operator shall outline the dedicated acreage for *both* oil and gas wells on the plat in Section B.
3. A registered professional engineer or land surveyor registered in the State of New Mexico or approved by the Commission shall show on the plat the location of the well and certify this information in the space provided.
4. All distances shown on the plat must be from the outer boundaries of the Section.
5. If additional space is needed for listing owners and their respective interests as required in question 3 of Section A, please use space below.

CORRECTED PLAT

NEW MEXICO
OIL CONSERVATION COMMISSION



Continental Oil Co. Yates 7-26
Operator Lease

Name of Producing Formation Yates 7-livers Pool Lenora

No. Acres Dedicated to the Well 160

SECTION	26	TOWNSHIP	23	RANGE	36
	3 ☀				

I hereby certify that the information given above is true and complete to the best of my knowledge.

Name McIntosh
Position Asst. Supt.
Representing Continental Oil Co.
Address 547 N. 1st St.,

(over)

INSTRUCTIONS

1. Is this gas well a dual completion? Yes No ✓.
2. If the answer to Question 1 is Yes, are there any other dually completed wells within the dedicated acreage? Yes No

A separate plat must be filed for each gas well, outlining the area dedicated to such well and showing the location of all other wells (oil and gas) within the outlined area.

Mail in duplicate to the district office for the district in which the well is located.

NEW MEXICO OIL CONSERVATION COMMISSION
WELL LOCATION AND ACREAGE DEDICATION PLAT

Form C-102
Supersedes C-128
Effective 1-1-65

All distances must be from the outer boundaries of the Section.

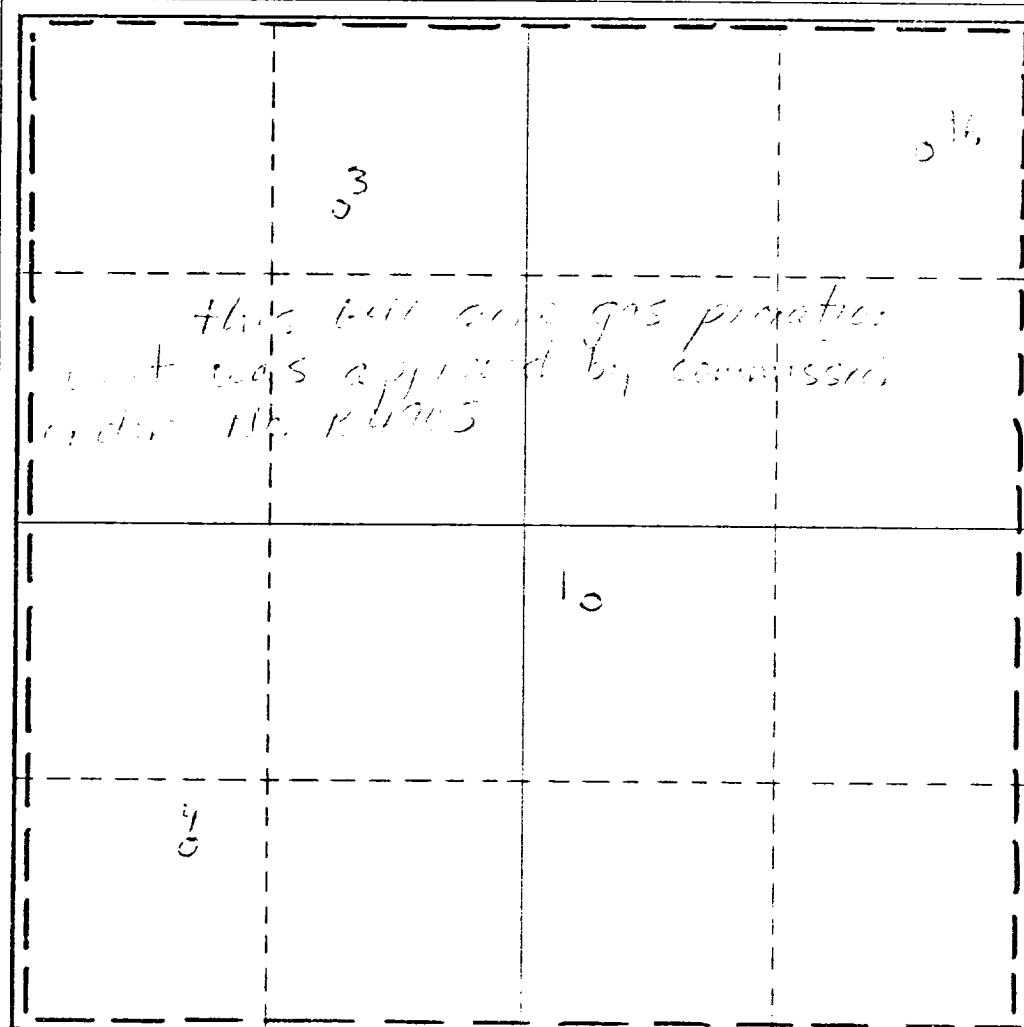
Operator <i>Continental Oil</i>		Lease <i>Lease B-1</i>		Well No. <i>3</i>
Unit Letter <i>C</i>	Section <i>24</i>	Township <i>10S</i>	Range <i>36E</i>	County <i>LEA</i>
Actual Footage Location of Well: <i>475</i> feet from the <i>1/4</i> line and <i>1650</i> feet from the <i>West</i> line				
Ground Level Elev. <i>4750</i>	Producing Formation <i>Tanque Lajas</i>	Pool <i>YATES</i>	Dedicated Acreage: <i>1.410 (3000)</i> Acres	

1. Outline the acreage dedicated to the subject well by colored pencil or hachure marks on the plat below.
2. If more than one lease is dedicated to the well, outline each and identify the ownership thereof (both as to working interest and royalty).
3. If more than one lease of different ownership is dedicated to the well, have the interests of all owners been consolidated by communitization, unitization, force-pooling, etc?

☐ Yes ☐ No If answer is "yes," type of consolidation _____

If answer is "no," list the owners and tract descriptions which have actually been consolidated. (Use reverse side of this form if necessary.) _____

No allowable will be assigned to the well until all interests have been consolidated (by communitization, unitization, forced-pooling, or otherwise) or until a non-standard unit, eliminating such interests, has been approved by the Commission.



CERTIFICATION

I hereby certify that the information contained herein is true and complete to the best of my knowledge and belief.


Name
Steve A. Johnson
Position
Chief Surveyor
Company
Continental Oil Co.
Date
11-1-74

I hereby certify that the well location shown on this plat was plotted from field notes of actual surveys made by me or under my supervision, and that the same is true and correct to the best of my knowledge and belief.

Date Surveyed _____

Registered Professional Engineer and/or Land Surveyor

Certificate No. _____



**NEW MEXICO OIL CONSERVATION COMMISSION
WELL LOCATION AND ACREAGE DEDICATION PLAT**

Form C-102
Supersedes C-128
Effective 1-1-65

All distances must be from the outer boundaries of the Section.

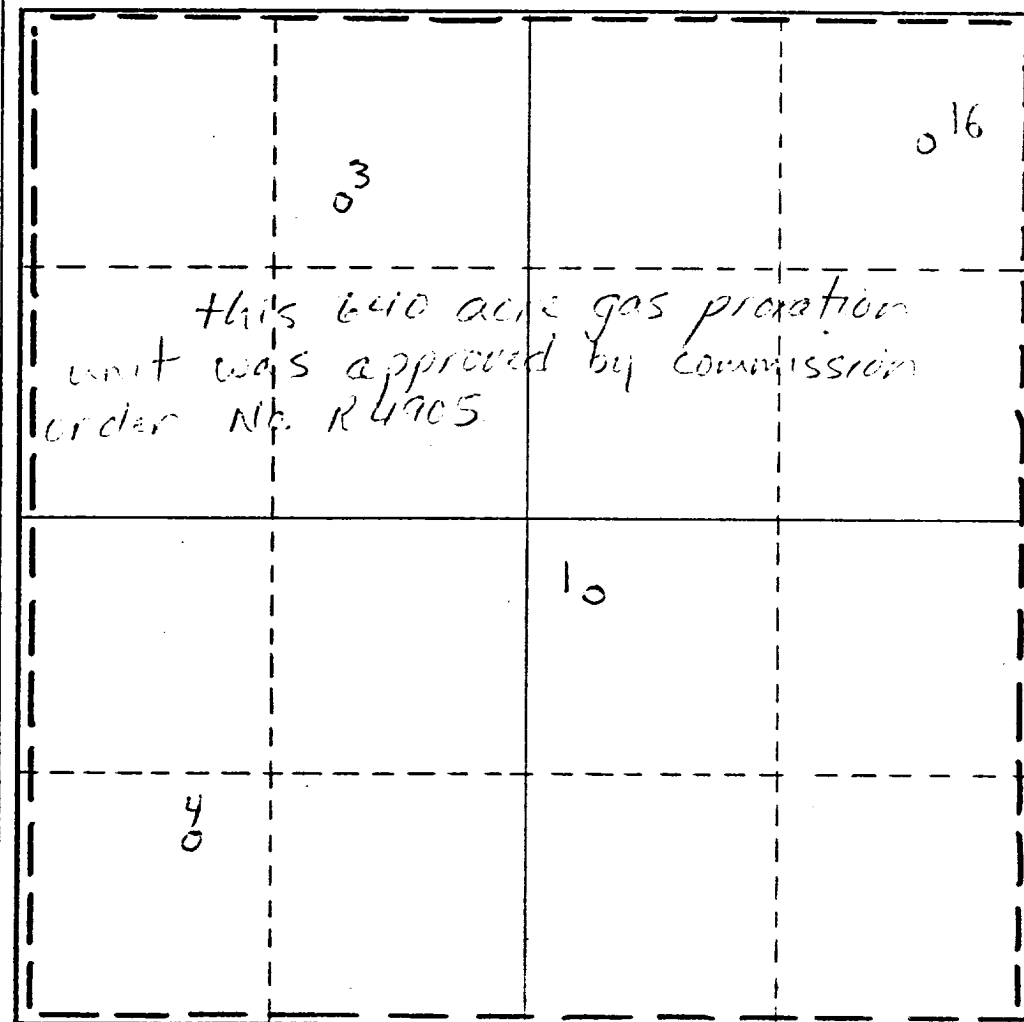
Operator <i>Continental Oil</i>			Lease <i>Lynn B 7</i>		Well No. <i>3</i>
Unit Letter <i>C</i>	Section <i>24</i>	Township <i>23 S</i>	Range <i>36 E</i>	County <i>LEA</i>	
Actual Footage Location of Well: <i>990</i> feet from the <i>north</i> line and <i>1650</i> feet from the <i>west</i> line					
Ground Level Elev.	Producing Formation <i>JALMA GAS</i>		Pool <i>YATES</i>		Dedicated Acreage: <i>640 (cont)</i> Acres

1. Outline the acreage dedicated to the subject well by colored pencil or hachure marks on the plat below.
2. If more than one lease is dedicated to the well, outline each and identify the ownership thereof (both as to working interest and royalty).
3. If more than one lease of different ownership is dedicated to the well, have the interests of all owners been consolidated by communitization, unitization, force-pooling, etc?

☐ Yes ☐ No If answer is "yes," type of consolidation _____

If answer is "no," list the owners and tract descriptions which have actually been consolidated. (Use reverse side of this form if necessary.) _____

No allowable will be assigned to the well until all interests have been consolidated (by communitization, unitization, forced-pooling, or otherwise) or until a non-standard unit, eliminating such interests, has been approved by the Commission.



CERTIFICATION

I hereby certify that the information contained herein is true and complete to the best of my knowledge and belief.

Name: *Stephen A. Johnson*
 Position: *State Staff Geologist*
 Company: *Continental Oil*
 Date: *11-11-74*

I hereby certify that the well location shown on this plat was plotted from field notes of actual surveys made by me or under my supervision, and that the same is true and correct to the best of my knowledge and belief.

Date Surveyed _____

Registered Professional Engineer
and/or Land Surveyor

Certificate No. _____

0 330 660 990 1320 1650 1980 2310 2640 2000 1500 1000 500 0

RECEIVED

U.S. 11-17-76
OIL CONSERVATION COMM.
HUBBS, H. H.