

**NEW KICO OIL CONSERVATION COMMISSION
WELL LOCATION AND ACREAGE DEDICATION PLAT**

Form C-102
Supersedes C-128
Effective 1-1-65

All distances must be from the outer boundaries of the Section.

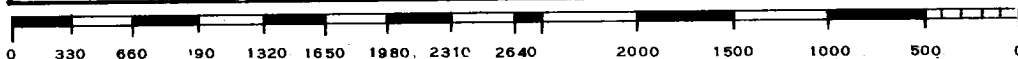
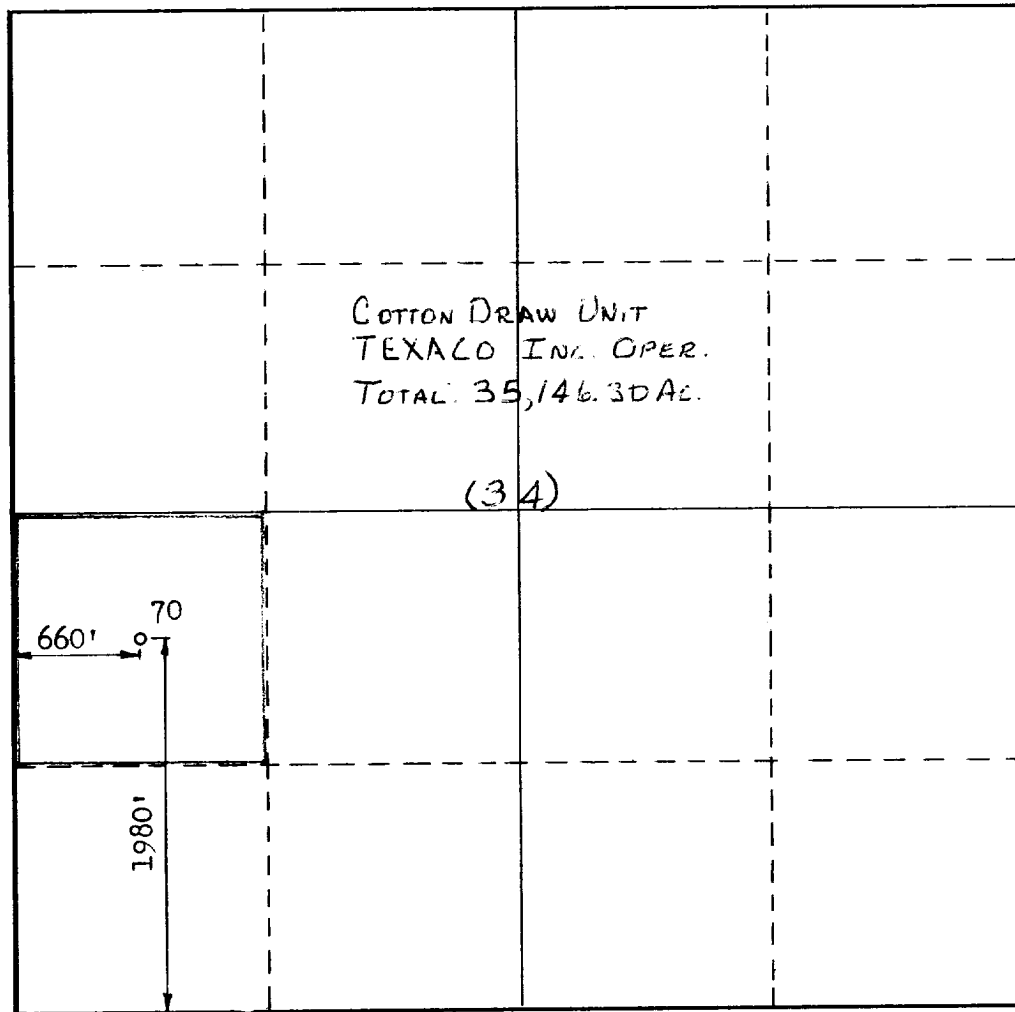
Operator TEXACO Inc.			Lease Cotton Draw Unit		Well No. 70
Unit Letter L	Section 34	Township 24 South	Range 32 East	County Lea	
Actual Footage Location of Well: 1980 feet from the South line and 660 feet from the West line Sec. 34					
Ground Level Elev: 3496	Producing Formation Delaware Sand	Pool Paduca North Delaware	Dedicated Acreage: 40 Acres		

1. Outline the acreage dedicated to the subject well by colored pencil or hachure marks on the plat below.
2. If more than one lease is dedicated to the well, outline each and identify the ownership thereof (both as to working interest and royalty).
3. If more than one lease of different ownership is dedicated to the well, have the interests of all owners been consolidated by communitization, unitization, force-pooling, etc?

☒ Yes ☐ No If answer is "yes," type of consolidation Unitization & Development Agreement

If answer is "no," list the owners and tract descriptions which have actually been consolidated. (Use reverse side of this form if necessary.) _____

No allowable will be assigned to the well until all interests have been consolidated (by communitization, unitization, forced-pooling, or otherwise) or until a non-standard unit, eliminating such interests, has been approved by the Commission.



CERTIFICATION

I hereby certify that the information contained herein is true and complete to the best of my knowledge and belief.

W. E. Morgan

Name
W. E. Morgan
Position
District Superintendent
Company
TEXACO Inc.

Date
3-6-70

I hereby certify that the well location shown on this plat was plotted from field notes of actual surveys made by me or under my supervision, and that the same is true and correct to the best of my knowledge and belief.

Date Surveyed

Registered Professional Engineer and/or Land Surveyor

Certificate No.

COUNTY	IEA	FIELD	Paduca, North	STATE	NM
OPR	TEXACO INC.			MAP	
	70 Cotton Draw Unit				
	Sec. 34, T-24-S, R-32-E			CO-ORD	
	1980' FSL, 660' FWL of Sec.			30-025-22439	
	Spd 2-23-68			CLASS	EL [REDACTED]
	Cip 3-6-68			FORMATION	DATUM
CSG & SX - TUBING				FORMATION	DATUM
7 5/8" 475' 300					
4 1/2" 4850' 150					
LOGS EL GR RA IND HC A					
				TD 4850', PBD 4816'	

IP Delaware Perm 4764-74' Flwd 126 BOPD + 24 BW. Pot. Based on 12 hr test of 63 BO + 12 BW thru 18/64" chh., TP 900#, GOR 2750, Gravity 41.

Distribution limited and publication prohibited by subscribers' agreement.
Reproduction rights reserved by Williams & Lee Scouting Service, Inc.

CONT. DATE PROP DEPTH 4850' TYPE RC

F.R. 2-22-68; Elev. 3506' DP
FD 4850' - Del.
2-29-68 AMEND TO ADD REFERENCE NUMBER
2-26-68 Drlg. 1975'.
3-4-68 TD 4850', PBD 4816', prep perf.
3-11-68 TD 4850', PBD 4816', COMPLETE
Perf 4764-74' W/1 SPF
Acid (4764-74') 1000 gals MA + 500 gals
Kerosene + 500 gals SAF
Flwd 3 BO + 1 BW & died (4764-74')
Frac (4764-74') 2000 gals oil + 2000# sd.
3-18-68 TD 4850', PBD 4816', COMPLETE
LOG: Arhy 855', E/Salt 4490', Lamar 4715',
Delaware Sand 4742'.

**NEW MEXICO OIL CONSERVATION COMMISSION
WELL LOCATION AND ACREAGE DEDICATION PLAT**

Form C-102
Supersedes C-128
Effective 1-1-65

All distances must be from the outer boundaries of the Section.

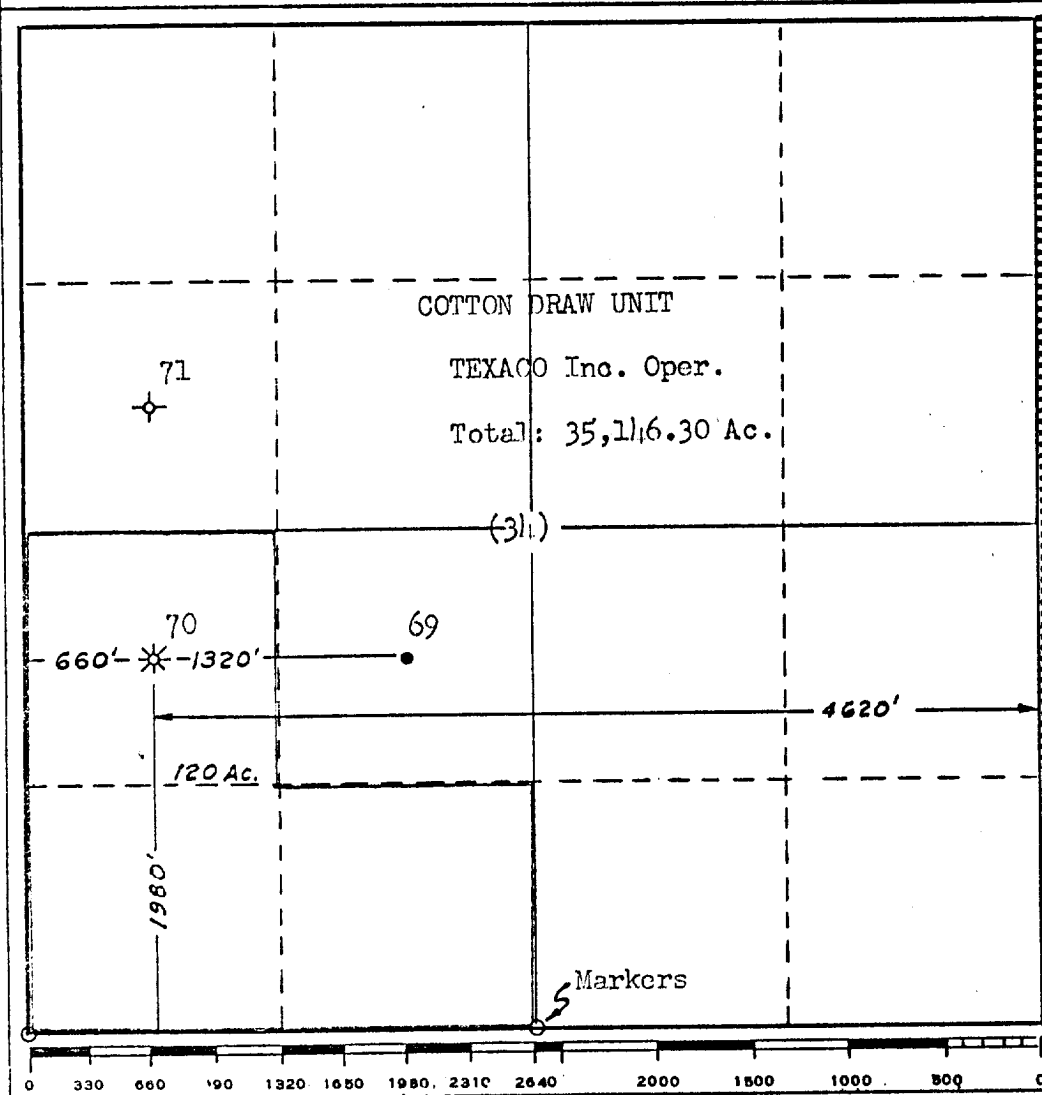
Operator TEXACO Inc.			Lease Cotton Draw Unit		Well No. 70
Unit Letter 1.	Section 34	Township 24 South	Range 32 East	County Lea	
Actual Footage Location of Well: 1980 feet from the South line and 660 feet from the West line Sec. 34					
Ground Level Elev. 3497'	Producing Formation Delaware Sand	Pool Paduca North Delaware	Dedicated Acreage: 120 Acres		

1. Outline the acreage dedicated to the subject well by colored pencil or hachure marks on the plat below.
2. If more than one lease is dedicated to the well, outline each and identify the ownership thereof (both as to working interest and royalty).
3. If more than one lease of different ownership is dedicated to the well, have the interests of all owners been consolidated by communitization, unitization, force-pooling, etc?

☒ Yes ☐ No If answer is "yes," type of consolidation Unitization & Development Agreement

If answer is "no," list the owners and tract descriptions which have actually been consolidated. (Use reverse side of this form if necessary.) _____

No allowable will be assigned to the well until all interests have been consolidated (by communitization, unitization, forced-pooling, or otherwise) or until a non-standard unit, eliminating such interests, has been approved by the Commission.



CERTIFICATION	
I hereby certify that the information contained herein is true and complete to the best of my knowledge and belief.	
<i>W. E. Morgan</i>	
Name	W. E. Morgan
Position	Assistant District Supt.
Company	TEXACO Inc.
Date	2-21-69
I hereby certify that the well location shown on this plat was plotted from field notes of actual surveys made by me or under my supervision, and that the same is true and correct to the best of my knowledge and belief.	
Date Surveyed	
Registered Professional Engineer and/or Land Surveyor	
Certificate No.	