

**RAILROAD COMMISSION OF TEXAS
OIL AND GAS DIVISION**

Form W-12
(1-1-71)

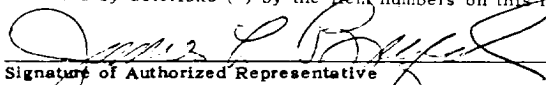
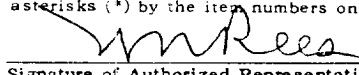
INCLINATION REPORT (One Copy Must Be Filed With Each Completion Report.)		6. RRC District
		7. RRC Lease Number. (Oil completions only)
1. FIELD NAME (as per RRC Records or Wildcat) <u>East Mason</u>	2. LEASE NAME <u>Conoco Federal</u>	8. Well Number <u>2</u>
3. OPERATOR <u>Highland Production Company</u>		9. RRC Identification Number (Gas completions only)
4. ADDRESS <u>810 N. Dixie, Ste. 202 Odessa, TX 79761</u>		10. County <u>Lea</u>
5. LOCATION (Section, Block, and Survey) <u>SW/4, Section 19, T-26-S, R-32-E</u>		

RECORD OF INCLINATION

*11. Measured Depth (feet)	12. Course Length (Hundreds of feet)	*13. Angle of Inclination (Degrees)	14. Displacement per Hundred Feet (Sine of Angle X100)	15. Course Displacement (feet)	16. Accumulative Displacement (feet)
490	490	3/4	1.31	6.42	6.42
983	493	1	1.75	8.63	15.05
1214	231	1	1.75	4.04	19.09
1670	456	1 1/2	2.63	11.99	31.08
2163	493	2	3.50	17.26	48.34
2655	492	1 1/2	2.63	12.94	61.28
3182	527	2	3.50	18.45	79.73
3673	491	3	5.25	25.78	105.51
3736	.63	3	5.25	3.31	108.82
4313	577	2 3/4	4.81	27.75	136.57

If additional space is needed, use the reverse side of this form.

17. Is any information shown on the reverse side of this form? yes no
18. Accumulative total displacement of well bore at total depth of 4313 feet = 136.57 feet.
- *19. Inclination measurements were made in - Tubing Casing Open hole Drill Pipe
20. Distance from surface location of well to the nearest lease line 330 feet.
21. Minimum distance to lease line as prescribed by field rules 330 feet.
22. Was the subject well at any time intentionally deviated from the vertical in any manner whatsoever? NO
- (If the answer to the above question is "yes", attach written explanation of the circumstances.)

<p>INCLINATION DATA CERTIFICATION</p> <p>I declare under penalties prescribed in Sec. 91.143, Texas Natural Resources Code, that I am authorized to make this certification, that I have personal knowledge of the inclination data and facts placed on both sides of this form and that such data and facts are true, correct, and complete to the best of my knowledge. This certification covers all data as indicated by asterisks (*) by the item numbers on this form.</p> <p> Signature of Authorized Representative <u>James L. Brazeal-President</u> Name of Person and Title (type or print) <u>Brazeal, Inc.-d/b/a CapStar Drilling</u> Name of Company Telephone: <u>214</u> <u>727-8367</u> Area Code</p>	<p>OPERATOR CERTIFICATION</p> <p>I declare under penalties prescribed in Sec. 91.143, Texas Natural Resources Code, that I am authorized to make this certification, that I have personal knowledge of all information presented in this report, and that all data presented on both sides of this form are true, correct, and complete to the best of my knowledge. This certification covers all data and information presented herein except inclination data as indicated by asterisks (*) by the item numbers on this form.</p> <p> Signature of Authorized Representative <u>W. N. Rees, Chairman of the Board</u> Name of Person and Title (type or print) <u>Highland Production Company</u> Operator Telephone: <u>915</u> <u>332-0275</u> Area Code</p>
--	--

Railroad Commission Use Only:

Approved By: _____ Title: _____ Date: _____

* Designates items certified by company that conducted the inclination surveys.

RECEIVED
APR 22 1997
OCD
HOBS OFFICE

STATE OF TEXAS)
)
COUNTY OF COLLIN)

The attached instrument was acknowledged before me on the
3rd day of April, 1987 by James L. Brazeal as
President of BRAZEAL, INC. - d/b/a CAPSTAR DRILLING.



PAULA CARLISLE
NOTARY PUBLIC STATE OF TEXAS
COMMISSION EXPIRES 1-11-89

Paula Carlisle
Notary Public

My commission expires:


1-11-89

STATE OF TEXAS }
 }
COUNTY OF ECTOR }

The attached instrument was acknowledged before me on the
21st day of April, 1987 by W. N. Rees as Chairman
of the Board of Highland Production Company.



JOHNNYE L. NANCE
Notary Public, State of Texas
My Commission Expires June 24, 1989


Johnnye L. Nance, Notary Public
Ector County, Texas