

DISTRICT I
P.O. Box 1980, Hobbs, NM 88240

DISTRICT II
P.O. Drawer DD, Artesia, NM 88210

DISTRICT III
1000 Rio Grande Rd., Aztec, NM 87410

OIL CONSERVATION DIVISION

P.O. Box 2088

Santa Fe, New Mexico 87504-2088

WELL API NO.
5. Indicate Type of Lease STATE <input type="checkbox"/> FEE <input checked="" type="checkbox"/>
6. State Oil & Gas Lease No.
7. Lease Name or Unit Agreement Name Ida Wimberley
8. Well No. 7
9. Pool name or Wildcat Justis - San Andres
10. Elevation (Show whether DF, RKB, RT, GR, etc.) 3077' DF

SUNDRY NOTICES AND REPORTS ON WELLS
(DO NOT USE THIS FORM FOR PROPOSALS TO DRILL OR TO DEEPEN OR PLUG BACK TO A DIFFERENT RESERVOIR. USE "APPLICATION FOR PERMIT" (FORM C-101) FOR SUCH PROPOSALS.)

1. Type of Well: OIL WELL <input type="checkbox"/> GAS WELL <input type="checkbox"/> OTHER S.W.D.
2. Name of Operator Amerada Hess Corporation
3. Address of Operator Drawer D, Monument, New Mexico 88265
4. Well Location Unit Letter <u>D</u> : <u>660</u> Feet From The <u>North</u> Line and <u>990</u> Feet From The <u>West</u> Line Section <u>25</u> Township <u>25S</u> Range <u>37E</u> NMPM Lea County

11. Check Appropriate Box to Indicate Nature of Notice, Report, or Other Data

NOTICE OF INTENTION TO:		SUBSEQUENT REPORT OF:	
PERFORM REMEDIAL WORK <input type="checkbox"/>	PLUG AND ABANDON <input type="checkbox"/>	REMEDIAL WORK <input checked="" type="checkbox"/>	ALTERING CASING <input type="checkbox"/>
TEMPORARILY ABANDON <input type="checkbox"/>	CHANGE PLANS <input type="checkbox"/>	COMMENCE DRILLING OPNS. <input type="checkbox"/>	PLUG AND ABANDONMENT <input type="checkbox"/>
PULL OR ALTER CASING <input type="checkbox"/>		CASING TEST AND CEMENT JOB <input type="checkbox"/>	
OTHER: _____ <input type="checkbox"/>		OTHER: _____ <input type="checkbox"/>	

12. Describe Proposed or Completed Operations (Clearly state all pertinent details, and give pertinent dates, including estimated date of starting any proposed work) SEE RULE 1103.

2-13 thru 2-15-90

MIRU Clarke Oil Well Svc. pulling unit & released pkr. Pulled & laid down 1 jt. 3-1/2" tbg. & attempted to set pkr. w/no results. TOH w/tbg. & pkr. Found bottom jt. tbg. & pkr. mandrel pitted w/external corrosion. Ran repd. 7" x 2-7/8" Baker Md. R dbl. grip pkr. on 3-1/2" tbg. & set pkr. at 3988'. Loaded 7" csg. w/23 bbls. water & press. to 480# for 15 min. Held OK. Displaced csg. w/pkr. fluid. RDMO pulling unit & cleaned location. Resumed disposing water on vacuum.

Charts Attached.

I hereby certify that the information above is true and complete to the best of my knowledge and belief.

SIGNATURE R. L. Wheeler, Jr. TITLE Supv. Adm. Svc. DATE 2-16-90

TYPE OR PRINT NAME R. L. Wheeler, Jr. TELEPHONE NO. 505 393-2144

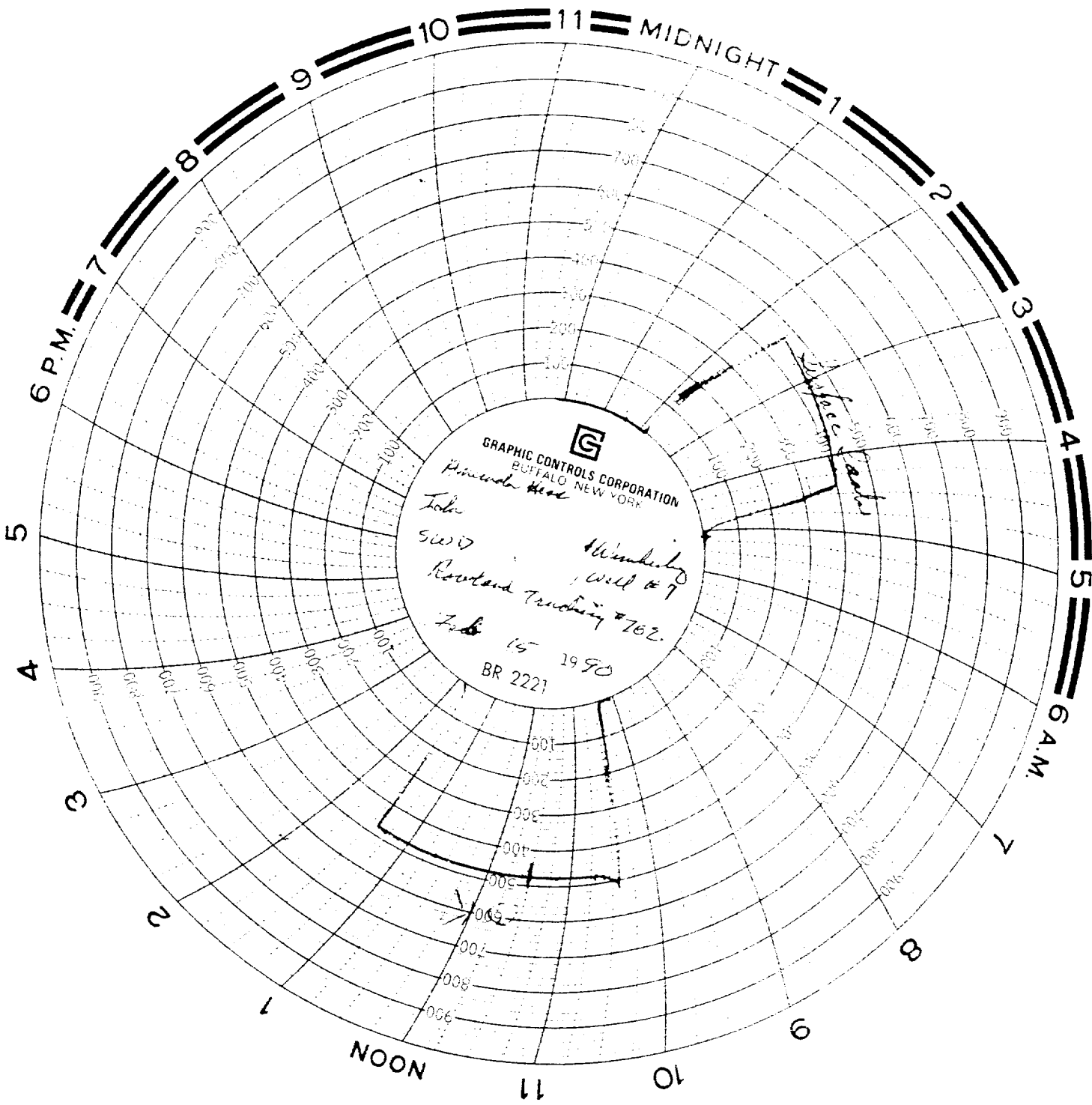
(This space for State Use)

APPROVED BY _____ TITLE _____ DATE _____

Orig. Signed by **Paul Kautz** Geologist

CONDITIONS OF APPROVAL, IF ANY:


FEB 20 1990

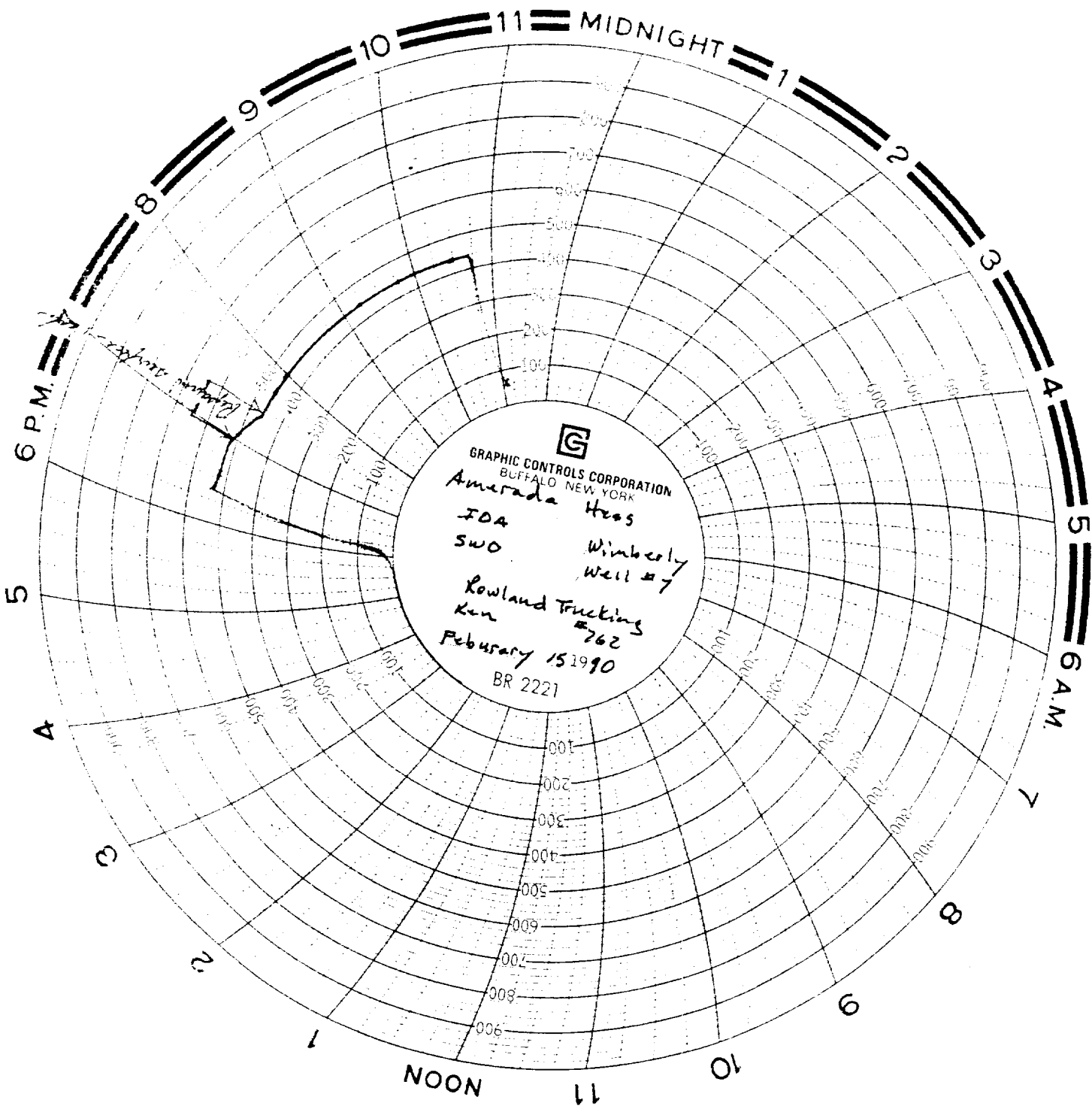



 GRAPHIC CONTROLS CORPORATION
 BUFFALO, NEW YORK
Himmler Hall

Take
SWD
Rowland Trachsel #762.
Take 15 1990
BR 2221
Windschilling
Well #7

Windschilling





GRAPHIC CONTROLS CORPORATION
BUFFALO NEW YORK

Amerada Hess

IDA

SWO

Winlockly
Well #7

Rowland Trucking
Ken #262

February 15 1990

BR 2221

RECEIVED

FEB 19 1993

OTO
HOBBS OFFICE