

NSL - 7756

Revised March 23, 2017

RECEIVED: 8/13/18	REVIEWER: LRL	TYPE: NSL	APP NO: 35876
-------------------	---------------	-----------	---------------

ABOVE THIS TABLE FOR OCD DIVISION USE ONLY

NEW MEXICO OIL CONSERVATION DIVISION
 - Geological & Engineering Bureau -
 1220 South St. Francis Drive, Santa Fe, NM 87505

**ADMINISTRATIVE APPLICATION CHECKLIST**

THIS CHECKLIST IS MANDATORY FOR ALL ADMINISTRATIVE APPLICATIONS FOR EXCEPTIONS TO DIVISION RULES AND REGULATIONS WHICH REQUIRE PROCESSING AT THE DIVISION LEVEL IN SANTA FE

Applicant: EOG Resources, Inc. **OGRID Number:** 7377
Well Name: Dogwood 23 Fed Com No. 706H Well **API:** 30-025-44097
Pool: Upper Wolfcamp Pool **Pool Code:** 98097

SUBMIT ACCURATE AND COMPLETE INFORMATION REQUIRED TO PROCESS THE TYPE OF APPLICATION INDICATED BELOW

- 1) **TYPE OF APPLICATION:** Check those which apply for [A]
 A. Location - Spacing Unit - Simultaneous Dedication
☒ NSL ☐ NSP (PROJECT AREA) ☐ NSP (PRORATION UNIT) ☐ SD
 B. Check one only for [I] or [II]
 [I] Commingling - Storage - Measurement
☐ DHC ☐ CTB ☐ PLC ☐ PC ☐ OLS ☐ OLM
 [II] Injection - Disposal - Pressure Increase - Enhanced Oil Recovery
☐ WFX ☐ PMX ☐ SWD ☐ IPI ☐ EOR ☐ PPR

- 2) **NOTIFICATION REQUIRED TO:** Check those which apply.
 A. ☐ Offset operators or lease holders
 B. ☐ Royalty, overriding royalty owners, revenue owners
 C. ☐ Application requires published notice
 D. ☐ Notification and/or concurrent approval by SLO
 E. ☒ Notification and/or concurrent approval by BLM
 F. ☐ Surface owner
 G. ☐ For all of the above, proof of notification or publication is attached, and/or,
 H. ☐ No notice required

FOR OCD ONLY

<input checked="" type="checkbox"/>	Notice Complete
<input checked="" type="checkbox"/>	Application Content Complete

- 3) **CERTIFICATION:** I hereby certify that the information submitted with this application for administrative approval is **accurate** and **complete** to the best of my knowledge. I also understand that **no action** will be taken on this application until the required information and notifications are submitted to the Division.

Note: Statement must be completed by an individual with managerial and/or supervisory capacity.

Jordan L. Kessler

Print or Type Name

August 13, 2018

Date

505-988-4421

Phone Number

jlkessler@hollandhart.com

e-mail Address

Jordan L. Kessler
 Signature



August 13, 2018

VIA HAND DELIVERY

Heather Riley
Oil Conservation Division
New Mexico Department of Energy,
Minerals and Natural Resources
1220 South Saint Francis Drive
Santa Fe, New Mexico 87505

Re: Application of EOG Resources, Inc. for administrative approval of an unorthodox well location for its Dogwood 23 Fed Com No. 706H Well in the W/2 E/2 of Section 14 and the W/2 E/2 of Section 23, Township 26 South, Range 33 East, N.M.P.M., Lea County, New Mexico.

Dear Ms. Riley:

EOG Resources, Inc. (OGRID No. 7377) seeks administrative approval of an unorthodox well location for its **Dogwood 23 Fed Com No. 706H Well** (API No. 30-025-44097) to be completed within the Sanders Tank; Upper Wolfcamp (Pool Code 98097) underlying the W/2 E/2 of Section 14 and the W/2 E/2 of Section 23, Township 26 South, Range 33 East, N.M.P.M., Lea County, New Mexico. This well will be drilled from a surface location 194 feet from the south line and 2,387 feet from the west line (Unit N) of Section 23. The upper most perforation will be located 100 feet from the south line and 2,560 feet from the east line (Unit O) of Section 23 and the lower most perforation will be 100 feet from the north line and 2,560 feet from the east line (Unit B) of Section 14. Since this acreage is governed by the Division's statewide rules, the completed interval for this well will be unorthodox because it is closer than the standard offsets to the western boundary of the project area.

EOG is the 100% working interest owner in the E/2 W/2 of Section 14 and the E/2 W/2 of Section 23, and ownership is identical in said spacing unit to the proposed spacing unit. Approval of the unorthodox completed interval will allow EOG to use their preferred well spacing plan for horizontal wells in this area and thereby prevent waste.

Exhibit A is a Well Location and Acreage Dedication Plat (Form C-102), which shows that the completed interval of the proposed **Dogwood 23 Fed Com No. 706H Well** encroaches on the spacing and proration unit to the west.

Exhibit B is a land plat for Sections 14 and 23 and the surrounding sections that shows the proposed **Dogwood 23 Fed Com No. 706H Well** in relation to adjoining units and existing wells.

HOLLAND & HART^{LLP}



Exhibit C is an affidavit from the landman verifying that ownership in the E/2 W/2 of Section 14 and the E/2 W/2 of Section 23 is identical in said spacing unit to the proposed spacing unit. Accordingly, there are no affected parties in the spacing units to the west of the proposed well. Each of the parties listed on Exhibit C have been provided notice of this application by certified mail. A copy of this application has been provided to the Bureau of Land Management-Carlsbad Office.

Your attention to this matter is appreciated.

Sincerely,

for Jordan L. Kessler

ATTORNEY FOR EOG RESOURCES, INC.

cc: Bureau of Land Management
620 E. Green Street
Carlsbad, NM 88220



Jordan L. Kessler
Associate
Phone (505) 954-7286
Fax (505) 983-6043
JLKessler@hollandhart.com

August 13, 2018

VIA CERTIFIED MAIL
RETURN RECEIPT REQUESTED

TO AFFECTED PARTIES

Re: Application of EOG Resources, Inc. for administrative approval of an unorthodox well location for its Dogwood 23 Fed Com No. 706H Well in the W/2 E/2 of Section 14 and the W/2 E/2 of Section 23, Township 26 South, Range 33 East, N.M.P.M., Lea County, New Mexico.

Ladies and Gentlemen:

Enclosed is a copy of the above-referenced application which was filed with the New Mexico Oil Conservation Division on this date. Any objection to this application must be filed in writing within twenty days from this date with the applicant and the New Mexico Oil Conservation Division, 1220 South St. Francis Drive, Santa Fe, New Mexico, 87505. If no objection is received within this twenty-day period, this application may be approved administratively by the Division.

If you have any questions about this application, please contact the following:

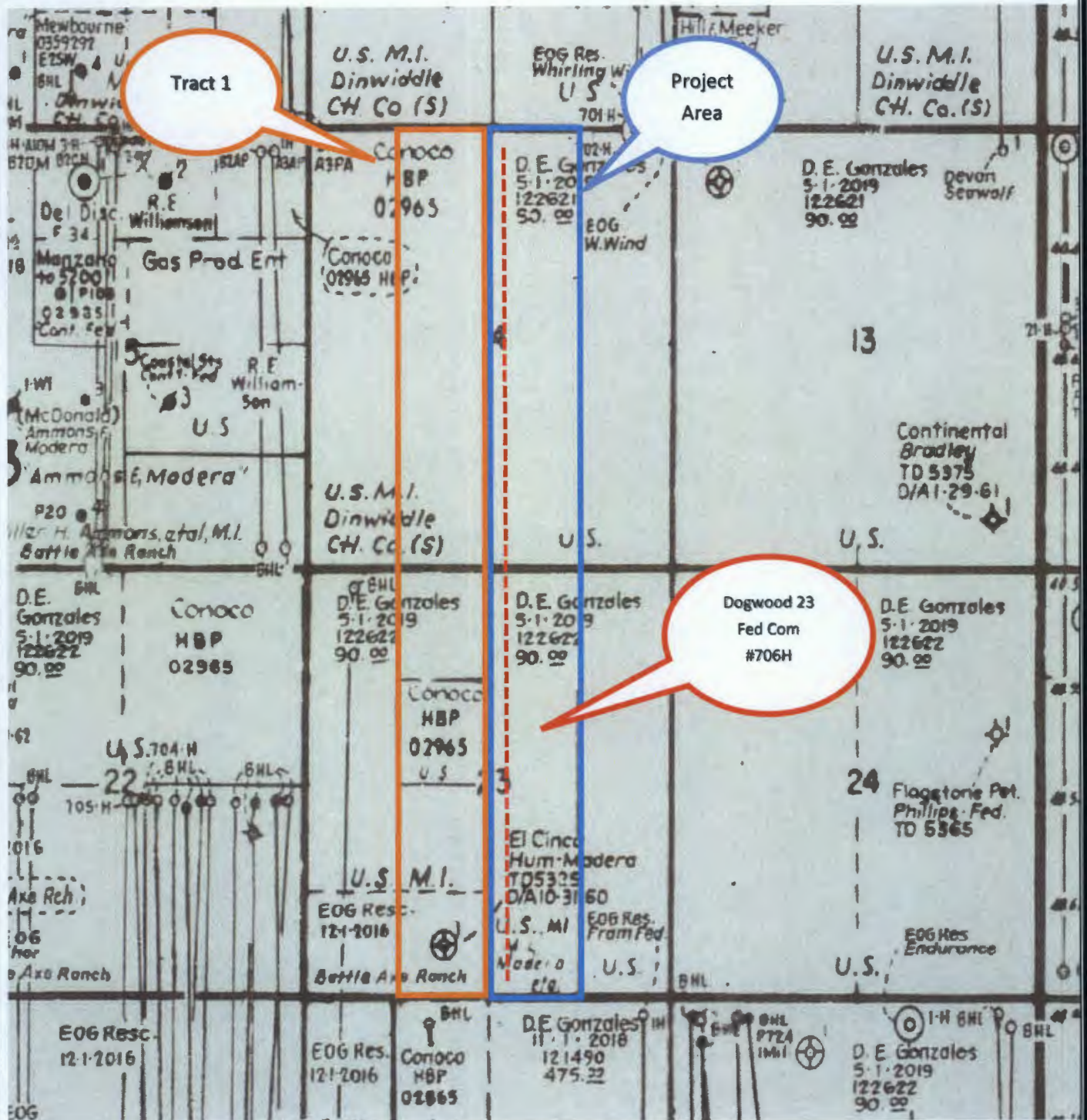
Matthew Gray
EOG Resources, Inc.
(432) 686-3633
Matthew_Gray@eogresources.com

Sincerely,

A handwritten signature in black ink, appearing to read 'JL Kessler', with a horizontal line extending from the end.

Jordan L. Kessler
ATTORNEY FOR EOG RESOURCES, INC.

Dogwood 23 FED COM #706H UNORTHODOX LOCATION NOTICE TRACT PLAT
TOWNSHIP 26 SOUTH RANGE 33 EAST, LEA COUNTY, NM

**ables***

B



EOG Resources, Inc.
5509 Champions Drive
Midland, Texas 79706
(432) 686-3600


Date: July 30th, 2018
To: State of New Mexico Oil Conservation Division
Re: Dogwood 23 Fed Com #706H


To whom it may concern:

This letter serves to notice that EOG Resources, Inc. ("EOG") owns 100% Working Interest in the W/2E/2 of Section 23-T26S-R33E & W/2E/2 of Section 14-T26S-R33E as well as 100% Working Interest in E/2W/2 of Section 23-T26S-R33E & E/2W/2 of Section 14-T26S-R33E, Lea County, New Mexico.

Sincerely,

EOG Resources, Inc.

By: 
Matthew Gray
Landman





Shipment Confirmation Acceptance Notice

A. Mailer Action

Note to Mailer: The labels and volume associated to this form online, **must** match the labeled packages being presented to the USPS® employee with this form.

EOG Resources - Dogwood 706H Well NSL
CM# 44497.012920180813
BLM

Shipment Date: 08/10/2018

Shipped From:

Name: HOLLAND & HART LLP

Address: 110 N GUADALUPE ST # 1

City: SANTA FE

State: NM ZIP+4® 87501

Type of Mail	Volume
Priority Mail Express®	
Priority Mail®	0
First-Class Package Service®	
Returns	
International*	
Other	1
Total	1

*Start time for products with service guarantees will begin when mail arrives at the local Post Office™ and items receive individual processing and acceptance scans.

B. USPS Action

Note to RSS Clerk:

1. Home screen > Mailing/Shipping > More
2. Select Shipment Confirm
3. Scan or enter the barcode/label number from PS Form 5630
4. Confirm the volume count message by selecting Yes or No
5. Select Pay and End Visit to complete transaction

USPS EMPLOYEE: Please scan upon pickup or receipt of mail.
Leave form with customer or in customer's mail receptacle.

USPS SCAN AT ACCEPTANCE



9275 0901 1935 6200 0009 7603 55



Firm Mailing Book For Accountable Mail

[illegible]

Lowe, Leonard, EMNRD

From: Lowe, Leonard, EMNRD
Sent: Friday, September 14, 2018 4:53 PM
To: 'Jordan L. Kessler'
Cc: Brown, Maxey G, EMNRD; Kautz, Paul, EMNRD; Jones, William V, EMNRD; McMillan, Michael, EMNRD; Goetze, Phillip, EMNRD; Dawson, Scott, EMNRD; 'lisa@rwbyram.com'; 'jglover@blm.gov'
Subject: NSL-7756_NSL-7757_EOG Resources, Inc._Dogwood 23 Federal Com Well No. 706H & 708H_SEC 23 26S 33E

Importance: High

Ms. Jordan Kessler,

The following Administrative Orders have been issued. The Orders will soon be available on the Division's web site: <http://ocdimage.emnrd.state.nm.us/Imaging/Default.aspx>

NSL-7756

EOG Resources, Inc.
Dogwood 23 Federal Com Well No. 706H
API No. 30-025-44097

NSL-7757

EOG Resources, Inc.
Dogwood 23 Federal Com Well No. 708H
API No. 30-025-44099

Leonard Lowe

Engineering Bureau
Oil Conservation Division
Energy Minerals and Natural Resources Department
1220 South St. Frances
Santa Fe, New Mexico 87004
Office: 505-476-3492
Cell: 505-930-6717
Fax: 505-476-3462
E-mail: leonard.lowe@state.nm.us
Website: <http://www.emnrd.state.nm.us/ocd/>