

District I  
1625 N. French Drive, Hobbs, NM 88240  
District II  
811 S. First St., Artesia, NM 88210  
District III  
1000 Rio Brazos Road, Aztec, NM 87410  
District IV  
1220 S. St Francis Dr, Santa Fe, NM  
87505

State of New Mexico  
Energy, Minerals and Natural Resources Department

Form C-107-B  
Revised August 1, 2011

**OIL CONSERVATION DIVISION**  
1220 S. St Francis Drive  
Santa Fe, New Mexico 87505

Submit the original  
application to the Santa Fe  
office with one copy to the  
appropriate District Office.

**APPLICATION FOR SURFACE COMMINGLING (DIVERSE OWNERSHIP)**

OPERATOR NAME: MACK ENERGY CORPORATION

OPERATOR ADDRESS: PO BOX 960 ARTESIA, NM 88211-0960

APPLICATION TYPE:

☐ Pool Commingling ☒ Lease Commingling ☐ Pool and Lease Commingling ☐ Off-Lease Storage and Measurement (Only if not Surface Commingled)

LEASE TYPE: ☐ Fee ☐ State ☒ Federal

Is this an Amendment to existing Order? ☐ Yes ☒ No If "Yes", please include the appropriate Order No. \_\_\_\_\_

Have the Bureau of Land Management (BLM) and State Land office (SLO) been notified in writing of the proposed commingling

X Yes ☐ No

**(A) POOL COMMINGLING**

Please attach sheets with the following information

(1) Pool Names and Codes	Gravities / BTU of Non-Commingled Production	Calculated Gravities / BTU of Commingled Production		Calculated Value of Commingled Production	Volumes

(2) Are any wells producing at top allowables? ☐ Yes ☐ No

(3) Has all interest owners been notified by certified mail of the proposed commingling? ☐ Yes ☐ No.

(4) Measurement type: ☐ Metering ☐ Other (Specify)

(5) Will commingling decrease the value of production? ☐ Yes ☐ No If "yes", describe why commingling should be approved

**(B) LEASE COMMINGLING**

Please attach sheets with the following information

(1) Pool Name and Code.

(2) Is all production from same source of supply? ☐ Yes ☐ No

(3) Has all interest owners been notified by certified mail of the proposed commingling? ☐ Yes ☐ No

(4) Measurement type: ☐ Metering ☐ Other (Specify)

**(C) POOL and LEASE COMMINGLING**

Please attach sheets with the following information

(1) Complete Sections A and E.

**(D) OFF-LEASE STORAGE and MEASUREMENT**

Please attached sheets with the following information

(1) Is all production from same source of supply? ☒ Yes ☐ No

(2) Include proof of notice to all interest owners. Attached.

**(E) ADDITIONAL INFORMATION (for all application types)**

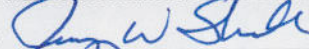
Please attach sheets with the following information

(1) A schematic diagram of facility, including legal location.

(2) A plat with lease boundaries showing all well and facility locations. Include lease numbers if Federal or State lands are involved.

(3) Lease Names, Lease and Well Numbers, and API Numbers.

I hereby certify that the information above is true and complete to the best of my knowledge and belief.

SIGNATURE: 

TITLE: PRODUCTION CLERK

DATE: 3/1/2021

TYPE OR PRINT NAME: Jerry W. Sherrell

TELEPHONE NO.: 575-748-1288

E-MAIL ADDRESS: jerrys@mec.com





P.O. Box 960  
Artesia, NM 88211-0960  
Office (575) 748-1288  
Fax (575) 746-9539

February 26, 2021

Oil Conservation Division  
Attn: Phillip R. Goetze  
1220 South St. Francis Drive  
Santa Fe, NM 87505

Dear Sir or Madam:

Mack Energy Corporation is requesting administrative approval from the NMOCD for approval of Off Lease Measurement and Storage of production of our Nosler 24 Fed PM 1H, Lot 4, Sec. 19 T17S R32E NMLC0029405B. TB will be located in the SWNE Sec. 24 T17S R31E. Oil and Gas production will be measured and sold from this facility.

This TB and equipment will be located within our Partition TB containment. The Nosler well will have its own equipment tanks and Gas sales meter.

All affected parties have been notified of this application via certified mail.

Should you have any questions please contact me @ 575-748-1288.

Sincerely,

A handwritten signature in blue ink, appearing to read "Jerry W. Sherrell".

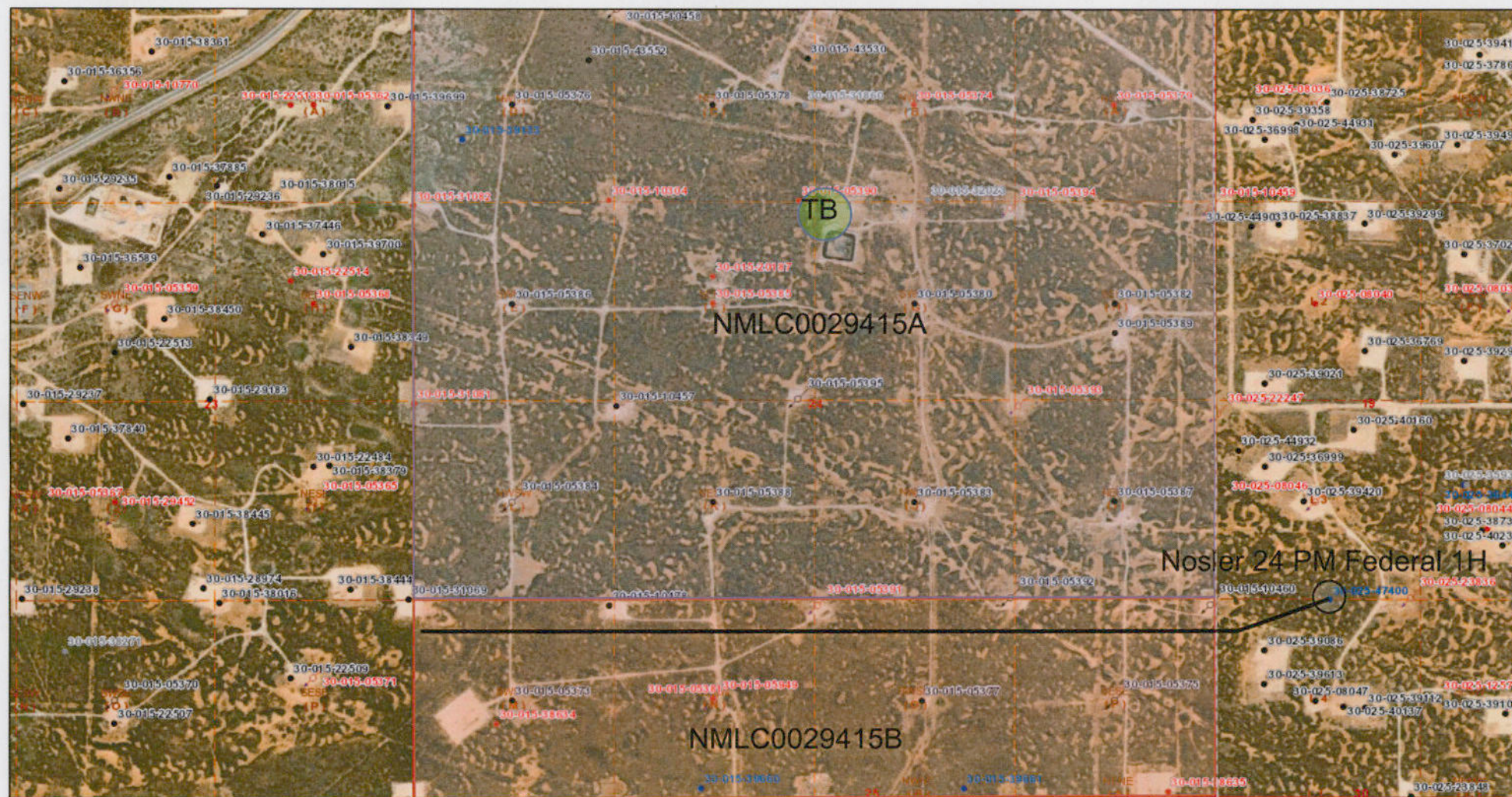
Jerry W. Sherrell  
Production Clerk  
jerrys@mec.com

JWS/

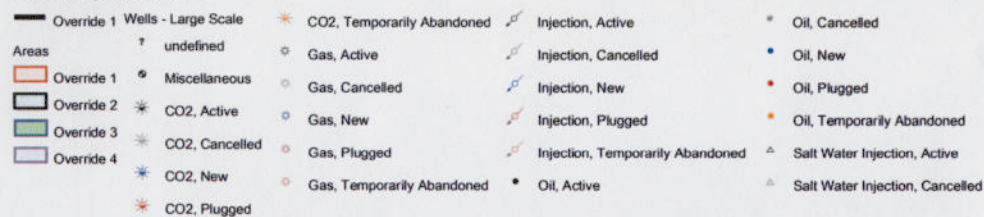
Enclosures




## OCD Well Locations



3/1/2021, 8:23:58 AM



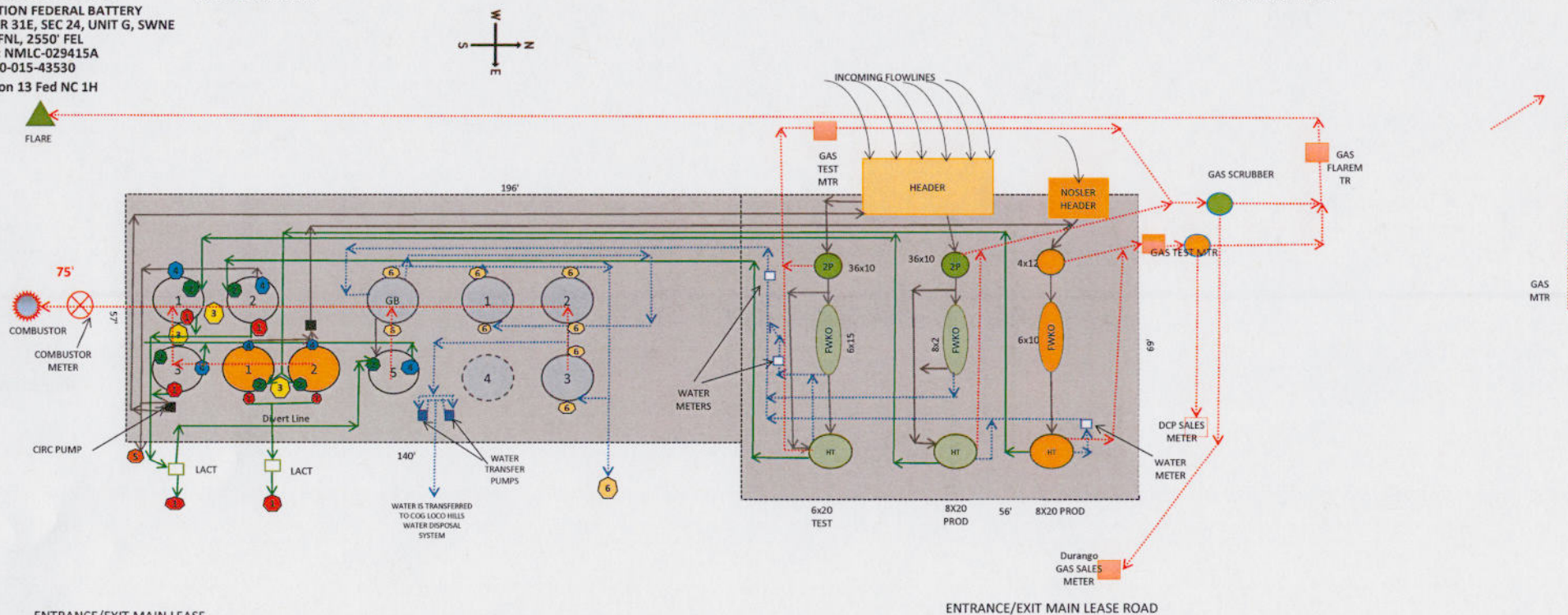
1:9,028



Oil Conservation Division of the New Mexico Energy, Minerals and Natural Resources Department, USDA FSA, GeoEye, Maxar, OCD, Esri, HERE, Garmin, IPC, BLM




UPDATED: 6/4/2020



ENTRANCE/EXIT MAIN LEASE

ENTRANCE/EXIT MAIN LEASE ROAD



Mack Energy Corporation  
 EDDY COUNTY, NM  
 PARTITION FEDERAL BATTERY  
 T 17S, R 31E, SEC 24, UNIT G, SWNE  
 1395' FNL, 2550' FEL  
 LEASE: NMLC-029415A

# **ATTACHMENT TO SITE FACILITY DIAGRAM**

General sealing of valves, sales by tank gauge

## **Production Phase:**

Load Line Valves sealed closed. Fill valve to tank that is in production will be open.

Equalizer valve to tank that is in production will be open. Circulation valves will be opened as necessary, then resealed.  
 BS&W Load Line valve will be sealed at all times, unless cleaning tanks, then resealed once tank maintenance is complete.

## **Sales Phase:**

The tank from which sales are being made will be isolated by sealing closed the fill line valve, circulating valve, and the equalizer valve during sales and opening the sales valve. Upon completion of the sale, the sales valve will be resealed.

Sales by truck will be by tank gauge.

# **PARTITION BATTERY**

Partition Federal 1	30-015-39061
Partition 13 Federal NC 5H	30-015-43530
Partition 13 Federal MD 2H	30-015-43552
Partition 24 Federal HE 4H	30-025-44903
Partition 24 Federal AD 3H	30-025-44931
Partition 24 Federal IL 6H	30-025-44932

# **NOSLER BATTERY**

Nosler PM Fed 1H	30-025-47400
------------------	--------------

	<u>VALVE</u>	<u>PRODUCTION PHASE</u>	<u>SALES PHASE</u>	<u>CIRCULATING</u>	<u>NOTE</u>
①	LOAD LINE VALVE	CLOSED	OPEN	CLOSED	Sealed after Lact
●	PRODUCTION FILL LINE VALVE	OPEN OR CLOSED	CLOSED	CLOSED OR OPEN	
③	EQUALIZER LINE VALVE	OPEN	CLOSED	CLOSED OR OPEN	
④	CIRCULATING LINE VALVE	OPEN OR CLOSED	CLOSED	OPEN	
⑤	BS&W LOAD LINE VALVE	CLOSED	CLOSED	CLOSED	OPEN FOR TANK MAINTENANCE, RESEALED ONCE MAINTENANCE IS COMPLETE
⑥	WATER LINE VALVE	OPEN	NA	NA	WATER TANKS ARE ISOLATED FROM OIL PRODUCTION TANKS

**Nosler 24 Fed PM #1H**  
**NMLC 029415-B**  
**S/2S/2 Sec. 24, T17S, R31E**  
**Eddy County, New Mexico**

<b>Interest Owners</b>	<b>Type</b>
Crissa D. Carter 1411 Lewis Rd. Artesia, NM 88210	WI
Mark T. Brewer 2002 Briscoe Ave. Artesia, NM 88210	WI
Staci D. Sanders 1306 Walnut Ln. Artesia, NM 88210	WI
Bradley D. Bartek P.O. Box 100625 Fort Worth, TX 76185	WI
Zorro Partners, Ltd. 616 Texas Street Fort Worth, TX 76102	WI
Javelina Partners 616 Texas Street Fort Worth, TX 76102	WI
EMC Oil & Gas, Ltd. P.O. Box 470773 Fort Worth, TX 76147	WI
Cranz Credit Shelter Trust 212 North Rivercrest Dr. Fort Worth, TX 76107	WI
Sendero Energy LLC P.O. Box 556 Artesia, NM 88211	WI
M Squared Energy LLC P.O. Box 211 Artesia, NM 88211	WI

**Nosler 24 Fed PM #1H**  
**NMLC 029415-B**  
**S/2S/2 Sec. 24, T17S, R31E**  
**Eddy County, New Mexico**


<b>Interest Owners</b>	<b>Type</b>
Chase Oil Corporation P.O. Box 1767 Artesia, NM 88211	WI
Robert C. Chase P.O. Box 297 Artesia, NM 8211	WI
Chance Chase Exempt Trust P.O. Box 960 Artesia, NM 88211	WI
Kortney Chase Exempt Trust P.O. Box 960 Artesia, NM 88211	WI
Derek Chase Exempt Trust P.O. Box 960 Artesia, NM 88211	WI
Ventana Minerals LLC P.O. Box 359 Artesia, NM 88211	WI
DiaKan Minerals LLC P.O. Box 693 Artesia, NM 88211	WI

**SIGNATURE PAGE**

The undersigned approves of Mack Energy Corporation is requesting administrative approval from the NMOCD for approval of Off Lease Measurement and Storage of production of our Nosler 24 Fed PM 1H, Lot 4, Sec. 19 T17S R32E NMLC0029405B. TB will be located in the SWNE Sec. 24 T17S R31E. Oil and Gas production will be measured and sold from this facility.

This TB and equipment will be located within our Partition TB containment. The Nosler well will have its own equipment tanks and Gas sales meter.

**Javelina Partners**

By: 

Date: 3/1/21



**SIGNATURE PAGE**

The undersigned approves of Mack Energy Corporation is requesting administrative approval from the NMOCD for approval of Off Lease Measurement and Storage of production of our Nosler 24 Fed PM 1H, Lot 4, Sec. 19 T17S R32E NMLC0029405B. TB will be located in the SWNE Sec. 24 T17S R31E. Oil and Gas production will be measured and sold from this facility.

This TB and equipment will be located within our Partition TB containment. The Nosler well will have its own equipment tanks and Gas sales meter.

**Zorro Partners, Ltd.**

By: 

Date: 2/26/2021

## SIGNATURE PAGE

The undersigned approves of Mack Energy Corporation requesting administrative approval from the NMOC for approval of Off Lease Measurement and Storage of production of our Nosler 24 Fed PM 1H, Lot 4, Sec. 19 T17S R32E NMLC0029405B. TB will be located in the SWNE Sec. 24 T17S R31E. Oil and Gas production will be measured and sold from this facility.

This TB and equipment will be located within our Partition TB containment. The Nosler well will have its own equipment tanks and Gas sales meter.

## SENDERO ENERGY LLC

By: Matt Brewer  
Matt Brewer, Managing Member

Date: 3/1/2021

## M SQUARED ENERGY LLC

By: W. Lee Livingston  
W. Lee Livingston, Managing Member

Date: 3/1/21

By: Crissa D. Carter  
Crissa D. Carter

Date: 3/1/21

By: Mark T. Brewer  
Mark T. Brewer

Date: 3-2-2021

By: Staci D. Sanders  
Staci D. Sanders

Date: 3/1/2021

By: Bradley D. Bartek  
Bradley D. Bartek

Date: 3/2/2021

## CHASE OIL CORPORATION

By: Staci D. Sanders  
Staci D. Sanders, V.P. Land

Date: 3/1/2021

By: Robert C. Chase  
Robert C. Chase

Date: 3/1/2021




**CHANCE CHASE EXEMPT TRUST**

By:   
Bradley D. Bartek, Trustee

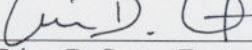
Date: 3/2/2021

**KORTNEY CHASE EXEMPT TRUSTS**

By:   
Crissa D. Carter, Trustee


Date: 3/1/21

**DEREK CHASE EXEMPT TRUST**

By:   
Crissa D. Carter, Trustee

Date: 3/1/21

**VENTANA MINERALS LLC**

By:   
Staci D. Sanders, Attorney-in-Fact

Date: 3/1/2021

**DIAKAN MINERALS LLC**

By:   
Crissa D. Carter, Attorney-in-Fact

Date: 3/1/21

**SIGNATURE PAGE**

The undersigned approves of Mack Energy Corporation is requesting administrative approval from the NMOCD for approval of Off Lease Measurement and Storage of production of our Nosler 24 Fed PM 1H, Lot 4, Sec. 19 T17S R32E NMLC0029405B. TB will be located in the SWNE Sec. 24 T17S R31E. Oil and Gas production will be measured and sold from this facility.

This TB and equipment will be located within our Partition TB containment. The Nosler well will have its own equipment tanks and Gas sales meter.

**Cranz Credit Shelter Trust**

By: Rose Anne Cranz

Date: 2/27/21



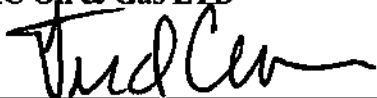
**SIGNATURE PAGE**

The undersigned approves of Mack Energy Corporation is requesting administrative approval from the NMOCD for approval of Off Lease Measurement and Storage of production of our Nosler 24 Fed PM 1H, Lot 4, Sec. 19 T17S R32E NMLC0029405B. TB will be located in the SWNE Sec. 24 T17S R31E. Oil and Gas production will be measured and sold from this facility.

This TB and equipment will be located within our Partition TB containment. The Nosler well will have its own equipment tanks and Gas sales meter.

**EMC Oil & Gas LTD**

By: \_\_\_\_\_



Date: 02-26-2021



P.O. Box 960  
Artesia, NM 88211-0960  
Office (575) 748-1288  
Fax (575) 746-9539

March 1, 2021

**VIA CERTIFIED MAIL 7019 1120 0000 0728 2987**

Bureau of Land Management  
620 East Greene Street  
Carlsbad, NM 88220

Dear Sir or Madam:

Mack Energy Corporation is requesting administrative approval from the NMOCD for approval of Off Lease Measurement and Storage of production of our Nosler 24 Fed PM 1H, Lot 4, Sec. 19 T17S R32E NMLC0029405B. TB will be located in the SWNE Sec. 24 T17S R31E. Oil and Gas production will be measured and sold from this facility.

This TB and equipment will be located within our Partition TB containment. The Nosler well will have its own equipment tanks and Gas sales meter.

All affected parties have been notified of this application via certified mail.

Should you have any questions please contact me @ 575-748-1288.

*Should your company have any objection, it must be filed in writing within twenty (20) days from the date of this notice. The Division Director may approve the application to surface commingle if no objection has been made within the 20 days after the application has been received.*

Sincerely,

A handwritten signature in black ink, appearing to read "Jerry W. Sherrell".

Jerry W. Sherrell  
Production Clerk  
jerrys@mec.com

JWS/

Enclosures



District I 1625 N. French Dr., Hobbs, NM 88240 Phone: (575) 393-6161 Fax: (575) 393-0720 District II 811 S. First St., Artesia, NM 88210 Phone: (575) 748-1283 Fax: (575) 748-9720 District III 1000 Rio Brazos Road, Aztec, NM 87410 Phone: (505) 334-6178 Fax: (505) 334-6170 District IV 1220 S. St. Francis Dr., Santa Fe, NM 87505 Phone: (505) 476-3460 Fax: (505) 476-3462	State of New Mexico Energy, Minerals & Natural Resources Department <b>OIL CONSERVATION DIVISION</b> 1220 South St. Francis Dr. Santa Fe, NM 87505	Form C-102 Revised August 1, 2011 Submit one copy to appropriate District Office <input type="checkbox"/> AMENDED REPORT
--	--	--

## WELL LOCATION AND ACREAGE DEDICATION PLAT

<sup>1</sup> API Number <b>30-025-47400</b>	<sup>2</sup> Pool Code <b>26770</b>	<sup>3</sup> Pool Name <b>Fren; Glorieta - Yeso</b>
<sup>4</sup> Property Code <b>328511</b>	<sup>5</sup> Property Name <b>NOSLER 24 FED PM</b>	
<sup>7</sup> OGRID No. <b>13837</b>	<sup>8</sup> Operator Name <b>MACK ENERGY CORPORATION</b>	<sup>6</sup> Well Number <b>1H</b>
		<sup>9</sup> Elevation <b>3915.4</b>

<sup>10</sup> Surface Location

UL or lot no.	Section	Township	Range	Lot Idn	Feet from the	North/South line	Feet from the	East/West line	County
<b>4</b>	<b>19</b>	<b>17 S</b>	<b>32 E</b>		<b>1320</b>	<b>SOUTH</b>	<b>745</b>	<b>WEST</b>	<b>LEA</b>

<sup>11</sup> Bottom Hole Location If Different From Surface

UL or lot no.	Section	Township	Range	Lot Idn	Feet from the	North/South line	Feet from the	East/West line	County
<b>M</b>	<b>24</b>	<b>17 S</b>	<b>31 E</b>		<b>990</b>	<b>SOUTH</b>	<b>1</b>	<b>WEST</b>	<b>EDDY</b>

<sup>12</sup> Dedicated Acres <b>160</b>	<sup>13</sup> Joint or Infill	<sup>14</sup> Consolidation Code	<sup>15</sup> Order No.
---	-------------------------------	----------------------------------	-------------------------

No allowable will be assigned to this completion until all interests have been consolidated or a non-standard unit has been approved by the division.

NW CORNER SEC. 24 LAT. = 32.8274077°N LONG. = 103.8316921°W NMSP EAST (FT) N = 665109.46 E = 695428.47		NW CORNER SEC. 19 LAT. = 32.8274334°N LONG. = 103.8144910°W NMSP EAST (FT) N = 665144.31 E = 700712.22		NE CORNER SEC. 19 LAT. = 32.8274141°N LONG. = 103.7972031°W NMSP EAST (FT) N = 665163.80 E = 706022.71	
NOTE: LATITUDE AND LONGITUDE COORDINATES ARE SHOWN USING THE NORTH AMERICAN DATUM OF 1983 (NAD83) LISTED NEW MEXICO STATE PLANE EAST COORDINATES ARE GRID (NAD83) BASIS OF BEARING AND DISTANCES USED ARE NEW MEXICO STATE PLANE EAST COORDINATES MODIFIED TO THE SURFACE. VERTICAL DATUM NAVD83.					
BOTTOM OF HOLE LAT. = 32.8156178°N LONG. = 103.8316731°W NMSP EAST (FT) N = 660820.09 E = 695454.68					
FIRST TAKE POINT 990' FSL, 100' FWL LAT. = 32.8156183°N LONG. = 103.8313509°W NMSP EAST (FT) N = 660820.71 E = 695553.65					

<sup>17</sup> OPERATOR CERTIFICATION

I hereby certify that the information contained herein is true and complete to the best of my knowledge and belief, and that this organization either owns a working interest or unleased mineral interest in the land including the proposed bottom hole location or has a right to drill this well at this location pursuant to a contract with an owner of such a mineral or working interest, or to a voluntary pooling agreement or a compulsory pooling order heretofore entered by the division.

*Deana Weaver* 2/12/20

Signature Date

Deana Weaver

Printed Name

dweaver@mec.com

E-mail Address

<sup>18</sup> SURVEYOR CERTIFICATION

I hereby certify that the well location shown on this plat was plotted from field notes of actual surveys made by me or under my supervision, and that the same is true and correct to the best of my belief.

NOVEMBER 11, 2019

Date of Survey

Signature and Seal of Professional Surveyor

Certificate Number: FILM-12797

SURVEY NO. 7608B



Revised March 23, 2017

RECEIVED:	REVIEWER:	TYPE:	APP NO:
-----------	-----------	-------	---------

ABOVE THIS TABLE FOR OCD DIVISION USE ONLY

**NEW MEXICO OIL CONSERVATION DIVISION**  
 - Geological & Engineering Bureau -  
 1220 South St. Francis Drive, Santa Fe, NM 87505

**ADMINISTRATIVE APPLICATION CHECKLIST**

THIS CHECKLIST IS MANDATORY FOR ALL ADMINISTRATIVE APPLICATIONS FOR EXCEPTIONS TO DIVISION RULES AND  
 REGULATIONS WHICH REQUIRE PROCESSING AT THE DIVISION LEVEL IN SANTA FE

**Applicant:** Mack Energy Corporation **OGRID Number:** 013837  
**Well Name:** Nosler 24 Fed PM 1H **API:** 30-025-47400  
**Pool:** Fren; Glorieta-Yeso **Pool Code:** 26770

**SUBMIT ACCURATE AND COMPLETE INFORMATION REQUIRED TO PROCESS THE TYPE OF APPLICATION  
 INDICATED BELOW**

**1) TYPE OF APPLICATION:** Check those which apply for [A]**A. Location - Spacing Unit - Simultaneous Dedication**

☐ NSL ☐ NSP(PROJECT AREA) ☐ NSP(PRORATION UNIT) ☐ SD

**B. Check one only for [ I ] or [ II ]****[ I ] Commingling - Storage - Measurement**

☐ DHC ☐ CTB ☐ PLC ☐ PC ☐ OLS ☒ OLM

**[ II ] Injection - Disposal - Pressure Increase - Enhanced Oil Recovery**

☐ WFX ☐ PMX ☐ SWD ☐ IPI ☐ EOR ☐ PPR

**2) NOTIFICATION REQUIRED TO:** Check those which apply.

- A. ☒ Offset operators or lease holders  
 B. ☐ Royalty, overriding royalty owners, revenue owners  
 C. ☐ Application requires published notice  
 D. ☐ Notification and/or concurrent approval by SLO  
 E. ☒ Notification and/or concurrent approval by BLM  
 F. ☐ Surface owner  
 G. ☒ For all of the above, proof of notification or publication is attached, and/or,  
 H. ☐ No notice required

**FOR OCD ONLY**

☐ Notice Complete  
☐ Application  
 Content  
 Complete

**3) CERTIFICATION:** I hereby certify that the information submitted with this application for administrative approval is **accurate and complete** to the best of my knowledge. I also understand that **no action** will be taken on this application until the required information and notifications are submitted to the Division.

Note: Statement must be completed by an individual with managerial and/or supervisory capacity.

Jerry W. Sherrell

Print or Type Name

Signature

3/1/2021

Date

575-748-1288

Phone Number

jerrys@mec.com

e-mail Address

**From:** [Engineer, OCD, EMNRD](#)  
**To:** [Jerry Sherrell](#)  
**Cc:** [McClure, Dean, EMNRD](#); [Simmons, Kurt, EMNRD](#); [Bratcher, Mike, EMNRD](#); [Kautz, Paul, EMNRD](#); [Powell, Brandon, EMNRD](#); [lisa@nwbyram.com](mailto:lisa@nwbyram.com); [Glover, James](#); [kparadis@blm.gov](mailto:kparadis@blm.gov); [Walls, Christopher](#)  
**Subject:** Approved Administrative Order OLM-235  
**Date:** Tuesday, April 6, 2021 1:32:55 PM  
**Attachments:** [OLM235 Order.pdf](#)

---

NMOCD has issued Administrative Order OLM-235 which authorizes Mack Energy Corporation (13837) to surface commingle or off-lease measure, as applicable, the following wells:

Well API	Well Name	Location (NMPM)	Pool Code
30-025-47400	Nosler 24 Fed PM #1H	M-19-17S-32E	26770

The administrative order is attached to this email and can also be found online at OCD Imaging.

Please review the content of the order to ensure you are familiar with the authorities granted and any conditions of approval.

Dean McClure  
Petroleum Engineer, Oil Conservation Division  
New Mexico Energy, Minerals and Natural Resources Department  
(505) 469-8211



## Notice

**Date Sent:**

[illegible]

**STATE OF NEW MEXICO  
ENERGY, MINERALS AND NATURAL RESOURCES DEPARTMENT  
OIL CONSERVATION DIVISION**

**APPLICATION FOR OFF-LEASE MEASUREMENT  
SUBMITTED BY MACK ENERGY CORPORATION**

**ORDER NO. OLM-235**

**ORDER**

The Director of the New Mexico Oil Conservation Division ("OCD"), having considered the application and the recommendation of the Engineering Bureau, issues the following Order.

**FINDINGS OF FACT**

1. Mack Energy Corporation ("Applicant") submitted a complete application to off-lease measure the oil and gas production ("Application") from the wells, pool, and lease identified in Exhibit A.
2. Applicant provided notice of the Application to all persons owning a working interest in the oil and gas production to be off-lease measured in accordance with 19.15.23.9(A)(5) NMAC, and those persons either submitted a written waiver or did not file an objection to the Application.
3. Applicant provided notice of the Application to the Bureau of Land Management or New Mexico State Land Office, as applicable.

**CONCLUSIONS OF LAW**

4. OCD has jurisdiction to issue this Order pursuant to the Oil and Gas Act, NMSA 1978, §§ 70-2-6, 70-2-11, 70-2-12, and 19.15.23 NMAC.
5. Applicant satisfied the notice requirements for the Application in accordance with 19.15.23.9(A)(5) NMAC.
6. By granting the Application with the conditions specified below, this Order prevents waste and protects correlative rights, public health, and the environment.

**ORDER**

1. Applicant is authorized to off-lease measure oil and gas production from the wells, pool, and lease identified in Exhibit A.
2. The oil and gas production from the wells identified in Exhibit A shall be physically separated from the oil and gas production from other wells and no commingling of production from different leases shall occur in accordance with 19.15.23.9(A)(3) NMAC and 19.15.23.9(A)(4) NMAC.
3. Applicant shall measure the commingled oil at a central tank battery described in Exhibit A in accordance with 19.15.18.15 NMAC or 19.15.23.8 NMAC.

4. Applicant shall measure the commingled gas at a central delivery point described in Exhibit A in accordance with 19.15.19.9 NMAC, provided however that if the gas is flared, regardless whether OCD has granted an exception pursuant to 19.15.18.12(B) NMAC, Applicant shall report the gas in accordance with 19.15.18.12(F) NMAC.
5. Applicant shall calibrate the meters used to measure or allocate oil and gas production in accordance with 19.15.12.10(C)(2) NMAC.
6. OCD retains jurisdiction and reserves the right to modify or revoke this Order if it is deemed necessary to prevent waste or protect correlative rights, public health, or the environment.

**STATE OF NEW MEXICO  
OIL CONSERVATION DIVISION**



**ADRIENNE SANDOVAL  
DIRECTOR**

AS/dm

**DATE:** 4/06/2021



## Exhibit A

**Gas Custody Transfer Meter Location (NMPM):** Unit G, Section 24, Township 17 South, Range 31 East

<b>Pool Name</b>	<b>Pool Code</b>
<b>FREN; GLORIETA-YESO</b>	<b>26770</b>

Lease	Location (NMPM)
NMLC 0029415B	S/2 S/2 Sec 24-T27S-R31E

Well API	Well Name	Location (NMPM)	Pool Code	Train
30-025-47400	Nosler 24 Fed PM #1H	M-19-17S-32E	26770	

**District I**

1625 N. French Dr., Hobbs, NM 88240  
Phone:(575) 393-6161 Fax:(575) 393-0720

**District II**

811 S. First St., Artesia, NM 88210  
Phone:(575) 748-1283 Fax:(575) 748-9720

**District III**

1000 Rio Brazos Rd., Aztec, NM 87410  
Phone:(505) 334-6178 Fax:(505) 334-6170

**District IV**

1220 S. St Francis Dr., Santa Fe, NM 87505  
Phone:(505) 476-3470 Fax:(505) 476-3462

**State of New Mexico**  
**Energy, Minerals and Natural Resources**  
**Oil Conservation Division**  
**1220 S. St Francis Dr.**  
**Santa Fe, NM 87505**

CONDITIONS

Action 19702

**CONDITIONS OF APPROVAL**

Operator:	OGRID:	Action Number:	Action Type:
MACK ENERGY CORP P.O. Box 960 11344 Lovington Hwy Artesia, NM88211-0960	13837	19702	C-107B

OCD Reviewer	Condition
dmcclure	Please review the content of the order to ensure you are familiar with the authorities granted and any conditions of approval.