

Revised March 23, 2017

RECEIVED:	REVIEWER:	TYPE:	APP NO:
-----------	-----------	-------	---------

ABOVE THIS TABLE FOR OCD DIVISION USE ONLY

NEW MEXICO OIL CONSERVATION DIVISION
 - Geological & Engineering Bureau -
 1220 South St. Francis Drive, Santa Fe, NM 87505



ADMINISTRATIVE APPLICATION CHECKLIST

THIS CHECKLIST IS MANDATORY FOR ALL ADMINISTRATIVE APPLICATIONS FOR EXCEPTIONS TO DIVISION RULES AND REGULATIONS WHICH REQUIRE PROCESSING AT THE DIVISION LEVEL IN SANTA FE

Applicant: OXY USA INC. **OGRID Number:** 16696
Well Name: TACO CAT 27 34 FEDERAL COM #024H & MULTIPLE **API:** 30-025-46949 & MULTIPLE
Pool: RED TANK; BONE SPRING & WC-025 G-08 S223227D; WOLFCAMP **Pool Code:** 51683 & 98286

SUBMIT ACCURATE AND COMPLETE INFORMATION REQUIRED TO PROCESS THE TYPE OF APPLICATION INDICATED BELOW

- 1) **TYPE OF APPLICATION:** Check those which apply for [A]
 A. Location – Spacing Unit – Simultaneous Dedication
☐ NSL ☐ NSP_(PROJECT AREA) ☐ NSP_(PRORATION UNIT) ☐ SD
- B. Check one only for [I] or [II]
 [I] Commingling – Storage – Measurement
☐ DHC ☐ CTB ☐ PLC ☒ PC ☐ OLS ☐ OLM
 [II] Injection – Disposal – Pressure Increase – Enhanced Oil Recovery
☐ WFX ☐ PMX ☐ SWD ☐ IPI ☐ EOR ☐ PPR
- 2) **NOTIFICATION REQUIRED TO:** Check those which apply.
 A. ☐ Offset operators or lease holders
 B. ☒ Royalty, overriding royalty owners, revenue owners
 C. ☐ Application requires published notice
 D. ☐ Notification and/or concurrent approval by SLO
 E. ☒ Notification and/or concurrent approval by BLM
 F. ☐ Surface owner
 G. ☒ For all of the above, proof of notification or publication is attached, and/or,
 H. ☐ No notice required

FOR OCD ONLY

- ☐ Notice Complete
☐ Application Content Complete

- 3) **CERTIFICATION:** I hereby certify that the information submitted with this application for administrative approval is **accurate** and **complete** to the best of my knowledge. I also understand that **no action** will be taken on this application until the required information and notifications are submitted to the Division.

Note: Statement must be completed by an individual with managerial and/or supervisory capacity.

BETH SCHENKEL

Print or Type Name

08/26/2021

Date

(713) 497-2055

Phone Number

BETH_SCHENKEL@OXY.COM

e-mail Address

Signature

District I

1625 N. French Drive, Hobbs, NM 88240

District II

811 S. First St., Artesia, NM 88210

District III

1000 Rio Brazos Road, Aztec, NM 87410

District IV1220 S. St Francis Dr, Santa Fe, NM
87505

State of New Mexico

Energy, Minerals and Natural Resources Department

Form C-107-B

Revised August 1, 2011

OIL CONSERVATION DIVISION1220 S. St Francis Drive
Santa Fe, New Mexico 87505

Submit the original application to the Santa Fe office with one copy to the appropriate District Office.

APPLICATION FOR SURFACE COMMINGLING (DIVERSE OWNERSHIP)OPERATOR NAME: OXY USA INC.OPERATOR ADDRESS: 5 GREENWAY PLAZA SUITE 110, HOUSTON, TX 77046

APPLICATION TYPE:

☒ Pool Commingling ☐ Lease Commingling ☐ Pool and Lease Commingling ☐ Off-Lease Storage and Measurement (Only if not Surface Commingled)
LEASE TYPE: ☐ Fee ☐ State ☒ FederalIs this an Amendment to existing Order? ☒ Yes ☐ No If "Yes", please include the appropriate Order No. 1334

Have the Bureau of Land Management (BLM) and State Land office (SLO) been notified in writing of the proposed commingling

☒ Yes ☐ No**(A) POOL COMMINGLING**

Please attach sheets with the following information

(1) Pool Names and Codes	Gravities / BTU of Non-Commingled Production	Calculated Gravities / BTU of Commingled Production		Calculated Value of Commingled Production	Volumes
SEE ATTACHED					

(2) Are any wells producing at top allowables? ☐ Yes ☒ No(3) Has all interest owners been notified by certified mail of the proposed commingling? ☒ Yes ☐ No.(4) Measurement type: ☐ Metering ☒ Other (Specify) WELL TEST(5) Will commingling decrease the value of production? ☐ Yes ☒ No If "yes", describe why commingling should be approved**(B) LEASE COMMINGLING**

Please attach sheets with the following information

(1) Pool Name and Code.

(2) Is all production from same source of supply? ☐ Yes ☐ No(3) Has all interest owners been notified by certified mail of the proposed commingling? ☐ Yes ☐ No(4) Measurement type: ☐ Metering ☐ Other (Specify)**(C) POOL and LEASE COMMINGLING**

Please attach sheets with the following information

(1) Complete Sections A and E.

(D) OFF-LEASE STORAGE and MEASUREMENT

Please attached sheets with the following information

(1) Is all production from same source of supply? ☐ Yes ☐ No

(2) Include proof of notice to all interest owners.

(E) ADDITIONAL INFORMATION (for all application types)

Please attach sheets with the following information

(1) A schematic diagram of facility, including legal location.

(2) A plat with lease boundaries showing all well and facility locations. Include lease numbers if Federal or State lands are involved.

(3) Lease Names, Lease and Well Numbers, and API Numbers.

I hereby certify that the information above is true and complete to the best of my knowledge and belief.

SIGNATURE: Beth Schenkel TITLE: REGULATORY ENGINEER DATE: 08/26/2021TYPE OR PRINT NAME BETH SCHENKEL TELEPHONE NO.: (713) 497-2055E-MAIL ADDRESS: BETH_SCHENKEL@OXY.COM

APPLICATION FOR POOL COMMINGLE

Commingling proposal for Taco Cat Battery

OXY USA INC respectfully requests approval of an amendment to PC 1334 for pool commingle at the Taco Cat Battery (32.364893, -103.669665 / E-27-22S-32E). Taco Cat 27 34 Federal Com #024H, Taco Cat Federal Com #025H, Taco Cat Federal Com #026H, Taco Cat Federal Com #032H, Taco Cat Federal Com #033H, Taco Cat Federal Com #034H, and Taco Cat Federal Com #035H will produce to Taco Cat Battery and require a pool commingle with the existing wells. *This request also includes future wells within the same pools and leases/CAs of wells listed below.*

POOL COMMINGLE

25% SCHEDULE "B" (NMNM69376) & 25% BLM NRI 12.5% (NMNM81272) & 43.75% BLM NRI 12.5% (NMNM77060) & 3.125% BLM NRI 12.5% (NMNM134874) & 3.125% BLM NRI 12.5% (NMNM134875)

POOL: RED TANK;BONE SPRING (51683) - COM AGREEMENT PENDING

Well Name	API	Surface Location	EST DATE ONLINE	Est. Oil (BOPD)	Est. Gravity API	Est. Gas (MSCFD)	Est. BTU/cf	Est. Water (BWPD)
TACO CAT 27 34 FEDERAL COM #011H	30-025-44933	D-27-22S-32E	2/5/2019	192	44	1549	1300	218
TACO CAT 27 34 FEDERAL COM #021H	30-025-44934	D-27-22S-32E	2/5/2019	304	44	729	1300	524
TACO CAT 27 34 FEDERAL COM #024H	30-025-46949	A-27-22S-32E	1/1/2022	1100	42.3	1435	1416	2428
TACO CAT 27 34 FEDERAL COM #025H	30-025-46934	A-27-22S-32E	1/1/2022	1100	42.3	1435	1416	2428
TACO CAT 27 34 FEDERAL COM #026H	30-025-46935	A-27-22S-32E	1/1/2022	1100	42.3	1435	1416	2428
TACO CAT 27 34 FEDERAL COM #032H	30-025-46925	C-27-22S-32E	1/1/2022	1556	46.2	2956	1394	2998
TACO CAT 27 34 FEDERAL COM #034H	30-025-46936	A-27-22S-32E	1/1/2022	1556	46.2	2956	1394	2998
POOL: WC-025 G-08 S223227D;WOLFCAMP (98286) - COM AGREEMENT PENDING								
TACO CAT 27 34 FEDERAL COM #031H	30-025-44935	D-27-22S-32E	2/5/2019	358	44.4	719	1325	489
TACO CAT 27 34 FEDERAL COM #033H	30-025-46926	C-27-22S-32E	1/1/2022	1556	46.2	2956	1394	2998
TACO CAT 27 34 FEDERAL COM #035H	30-025-46937	A-27-22S-32E	1/1/2022	1556	46.2	2956	1394	2998

For existing wells, most recent six months production was used.

Process Description:

Production is sent through a 10' X 40' three-phase production separator. Oil flows through a heat exchanger and then one of two 8' X 20' heater treaters before being sent to one of two 4' vapor recovery towers and oil tanks. Oil is then pumped through one of three LACT meters (S/N*), which will serve as the FMPs for the BLM royalty payments and sent to sales. A truck load FMP is set up at the Facility for use as back-up in the event of a LACT meter failure.

Oil and gas production will be allocated back to each well based on well test. For testing purposes, there will be four 6' X 20' test separators. Each test separator will be equipped with oil turbine meter (S/N*), gas orifice meter (S/N*), and water turbine meter.

All wells will be tested daily prior to Range 1 of decline and will be tested at least three times per month during Range 1 of decline. When Range 2 decline is started, the wells will be tested at least twice per month. Wells will be tested at least once per month during Range 3 of decline, as specified in Hearing Order R-14299.

Gas production from all wells will flow through one of five orifice meters (S/N*) immediately downstream of each production and test separator. These orifice meters will serve as the primary gas FMPs for BLM royalty payments. Gas will then flow through a sales gas scrubber and sent to sales.

All water from the Taco Cat 27-34 Federal Com Battery will be sent to the Deep Purple SWD for disposal.

*Meter number to be submitted upon installation. The oil and gas meters will be calibrated on a regular basis per API, NMOCD, and BLM specifications.

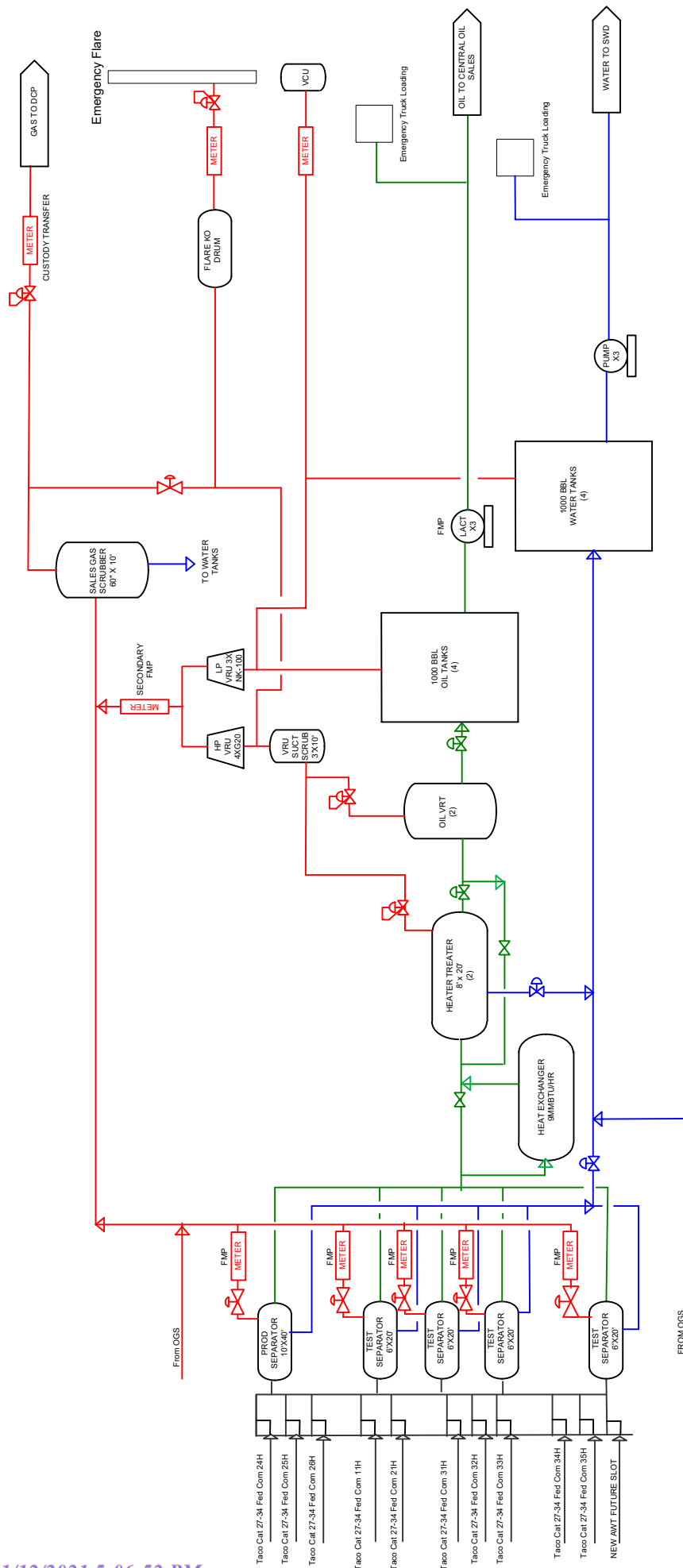
Additional Application Components:

The flow of production is shown in detail on the enclosed facility diagram. Also enclosed is a map detailing the lease boundaries, well and battery locations.

Pursuant to Statewide rule 19.15.12.10(C)(4)(g) OXY USA INC requests the option to include additional pools or leases within the defined parameters set forth in the Order for future additions.

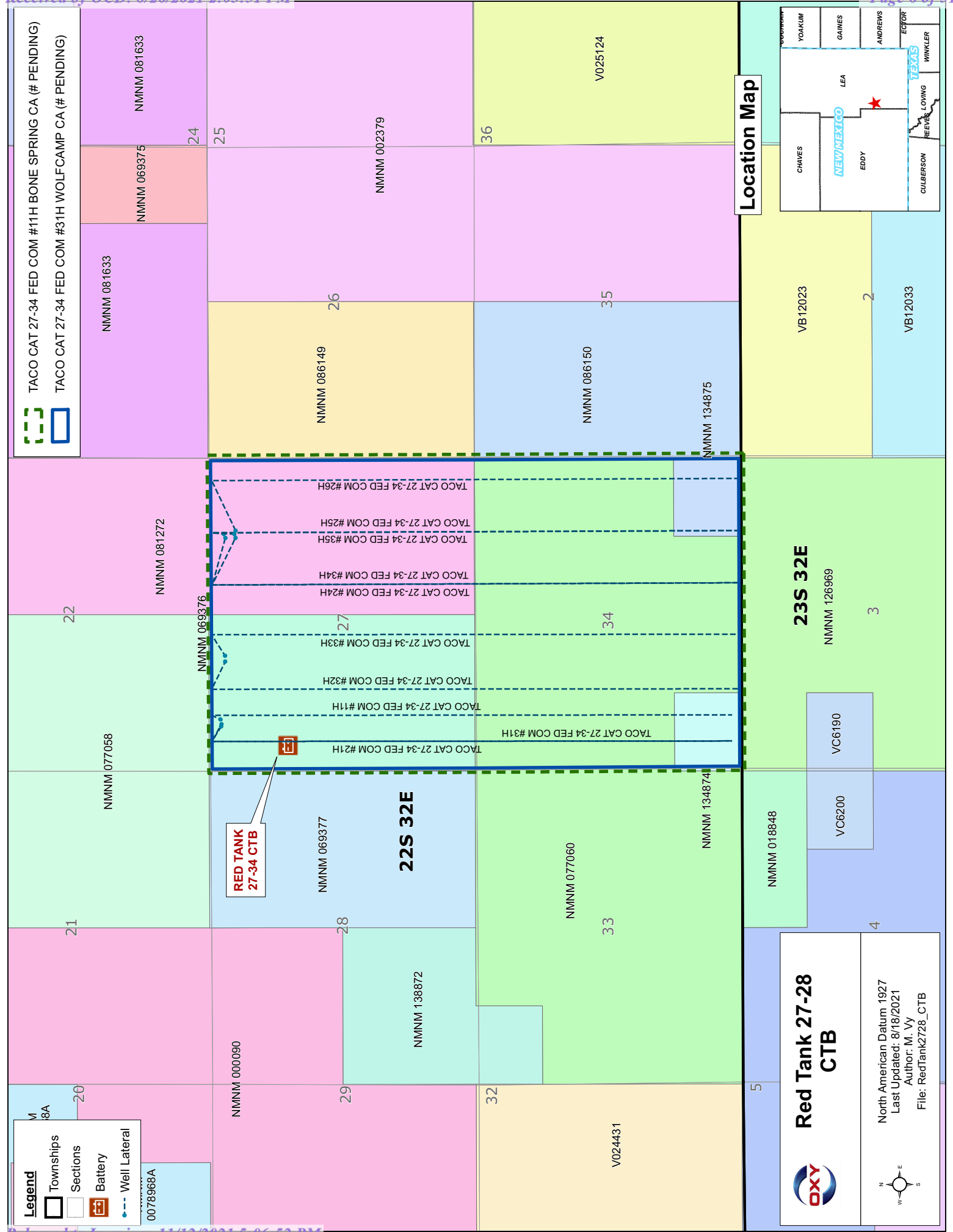
Commingling will not reduce the individual wells' production value or otherwise adversely affect the interest owners. It is the most effective means of producing the reserves. The surface commingle application will be submitted separately for approval per NMOCD and BLM regulations.

OXY USA INC understands the requested approval will not constitute the granting of any right-of-way or construction rights not granted by the lease instrument.



REVISION BLOCK				ENGINEERING RECORD			
NO.	DATE	DESCRIPTION	BY	CHK	APP	BY	DATE
2	6/23/21	CTB UPGRADE PH 2	WP			DRN: KAO	03/12/18
1	9/26/18	Issued for Construction	BLC			DES:	
						CHK:	
						APP:	

LEGEND				BLOCK FLOW DIAGRAM			
---	PRODUCTION MIX	---	WATER	RED TANK 27-28 CENTRAL TANK BATTERY			
---	OIL	---	EQUIPMENT				
---	GAS	---					



ALM/R/R

District I
1625 N. French Dr., Hobbs, NM 88240
Phone: (575) 393-6161 Fax: (575) 393-0720

District II
811 S. First St., Artesia, NM 88210
Phone: (575) 748-1283 Fax: (575) 748-9720

District III
1000 Rio Brazos Road, Aztec, NM 87410
Phone: (505) 334-6178 Fax: (505) 334-6170

District IV
1220 S. St. Francis Dr., Santa Fe, NM 87505
Phone: (505) 476-3460 Fax: (505) 476-3460

RECEIVED
HOBBS OCD
MAR 06 2020

State of New Mexico
Energy, Minerals & Natural Resources Department
OIL CONSERVATION DIVISION
1220 South St. Francis
Santa Fe, NM 87505

RECEIVED
FEB 26 2020

RECEIVED
MEMPHIS OCD ARTESIA

Form C-102
Revised August 1, 2011
Submit one copy to appropriate
District Office

☐ AMENDED REPORT

WELL LOCATION AND ACREAGE DEDICATION PLAT

API Number 30-025- 46949	Pool Code 51683	Pool Name RED TANK; BONE SPRING
Property Code 321612	Property Name TACO CAT "27-34" FEDERAL COM	Well Number 24H
OGRID No. 16696	Operator Name OXY USA INC.	Elevation 3652.6'

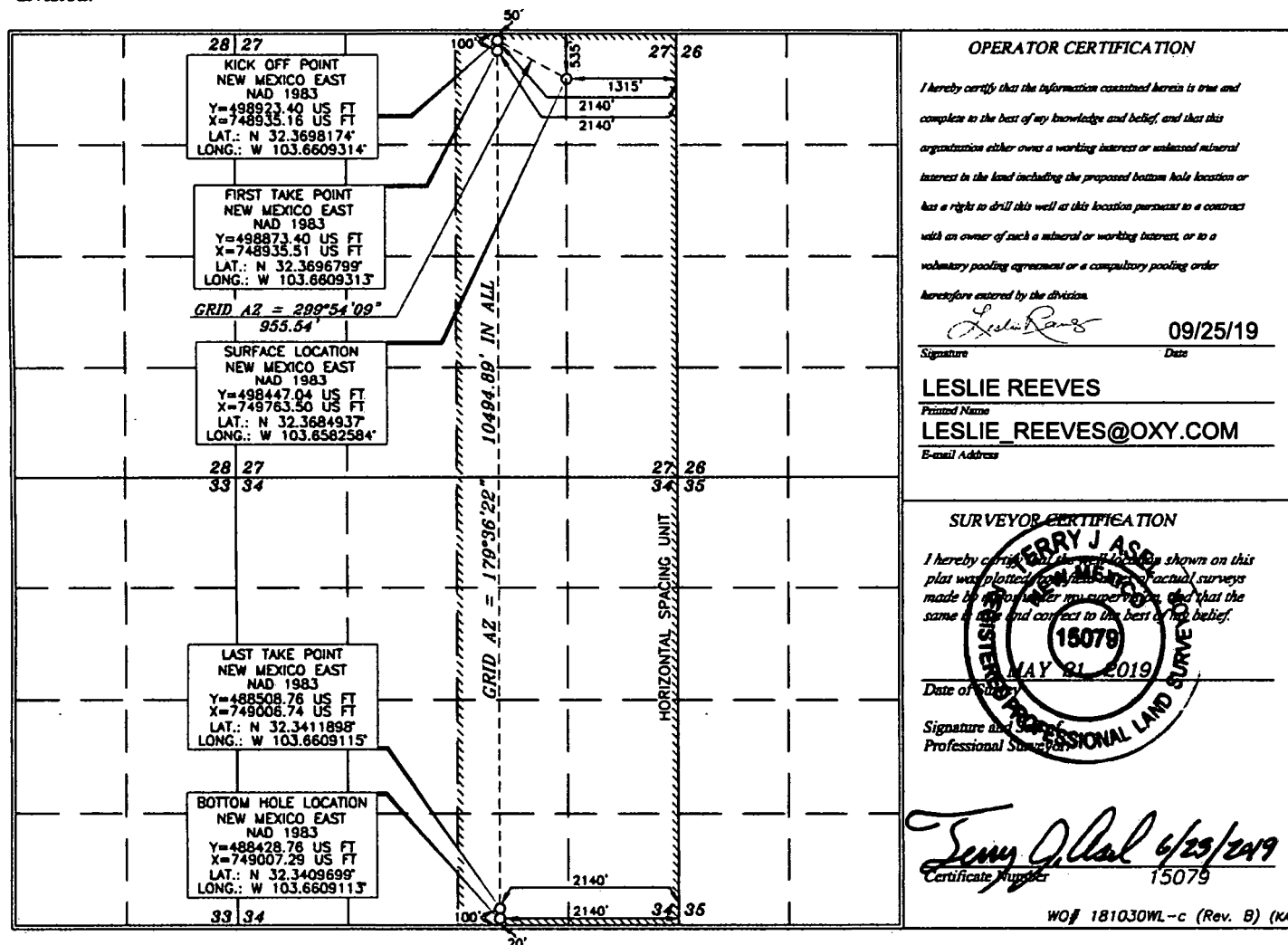
Surface Location

UL or lot no.	Section	Township	Range	Lot Idn	Feet from the	North/South line	Feet from the	East/West line	County
A	27	22 SOUTH	32 EAST, N.M.P.M.		535'	NORTH	1315'	EAST	LEA

Bottom Hole Location If Different From Surface

UL or lot no.	Section	Township	Range	Lot Idn	Feet from the	North/South line	Feet from the	East/West line	County
0	34	22 SOUTH	32 EAST, N.M.P.M.		20'	SOUTH	2140'	EAST	LEA
Dedicated Acres 640		Joint or Infill	Consolidation Code	Order No.					

No allowable will be assigned to this completion until all interests have been consolidated or a non-standard unit has been approved by the division.



BLM/F/F

HOBBS OCD

District I
1625 N. French Dr., Hobbs, NM 88240
Phone: (575) 393-6161 Fax: (575) 393-0720

District II
811 S. First St., Artesia, NM 88210
Phone: (575) 748-1283 Fax: (575) 748-9720

District III
1000 Rio Brazos Road, Artesia, NM 87410
Phone: (505) 334-6178 Fax: (505) 334-6170

District IV
1220 S. St. Francis Dr., Santa Fe, NM 87505
Phone: (505) 476-3460 Fax: (505) 476-3462

State of New Mexico
Energy, Minerals & Natural Resources Department
OIL CONSERVATION DIVISION
1220 South St. Francis Dr.
Santa Fe, NM 87505

MAR 3 2020

Form C-102

Revised August 1, 2011

Submit one copy to appropriate

District Office

RECEIVED

☐ AMENDED REPORT

WELL LOCATION AND ACREAGE DEDICATION PLAT

API Number 30-025- 46934	Pool Code 51683	Pool Name RED TANK; BONE SPRING	<input checked="" type="checkbox"/>
Property Code 721612	Property Name TACO CAT "27_34" FEDERAL COM		Well Number 25H
OGRID No. 16696	Operator Name OXY USA INC.		Elevation 3653.0'

Surface Location

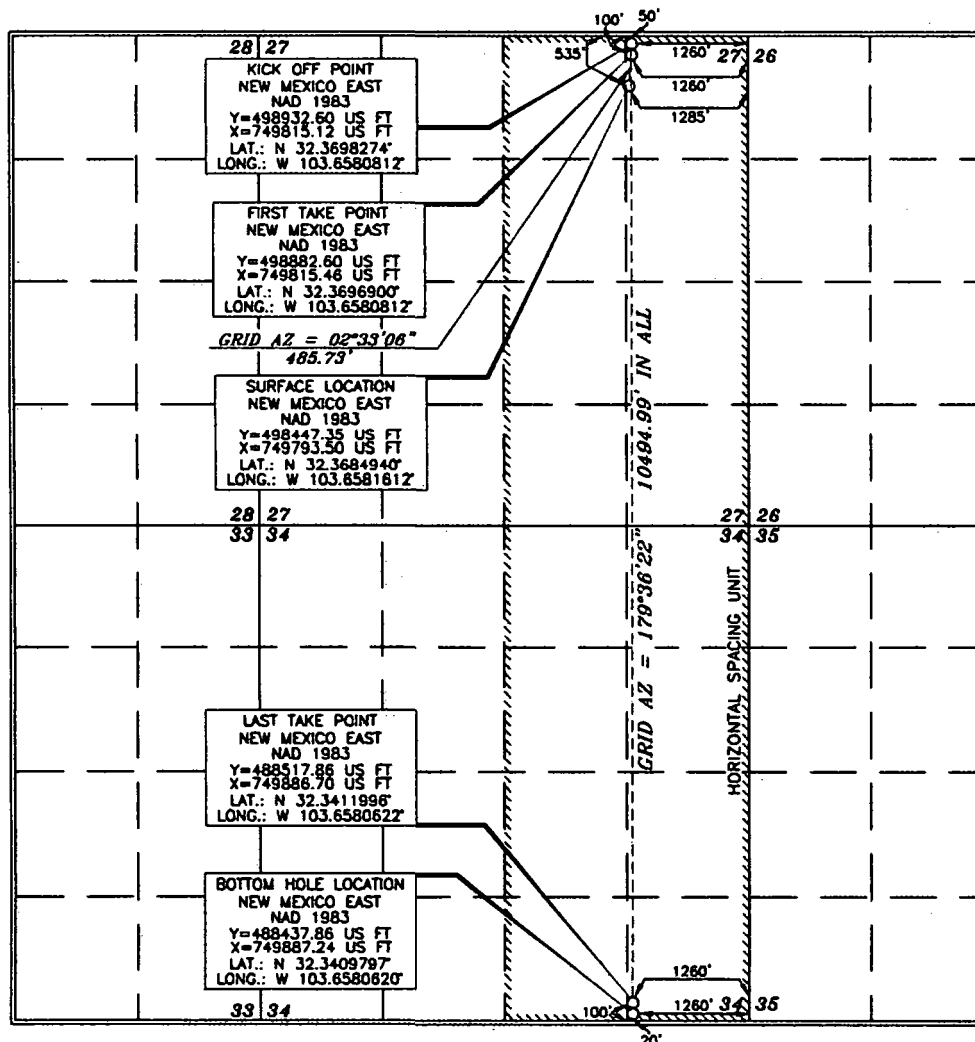
UL or lot no.	Section	Township	Range	Lot Idn	Feet from the	North/South line	Feet from the	East/West line	County
A	27	22 SOUTH	32 EAST, N.M.P.M.		535'	NORTH	1285'	EAST	LEA

Bottom Hole Location If Different From Surface

UL or lot no.	Section	Township	Range	Lot Idn	Feet from the	North/South line	Feet from the	East/West line	County
P	34	22 SOUTH	32 EAST, N.M.P.M.		20'	SOUTH	1260'	EAST	LEA

Dedicated Acres	Joint or Infill	Consolidation Code	Order No.
640			

No allowable will be assigned to this completion until all interests have been consolidated or a non-standard unit has been approved by the division.



OPERATOR CERTIFICATION

I hereby certify that the information contained herein is true and complete to the best of my knowledge and belief, and that this organization either owns a working interest or unleased mineral interest in the land including the proposed bottom hole location or has a right to drill this well at this location pursuant to a contract with an owner of such a mineral or working interest, or to a voluntary pooling agreement or a compulsory pooling order heretofore entered by the division.

Signature: *Leslie Reeves* Date: 9/25/19

Printed Name: LESLIE REEVES
E-mail Address: LESLIE_REEVES@OXY.COM

SURVEYOR CERTIFICATION

I hereby certify that the information shown on this plat was plotted from field notes of actual surveys made by me or under my supervision, and that the same is true and correct to the best of my belief.

Date of Survey: MAY 21, 2019
Signature and Seal: *Tommy J. Perry*
Professional Surveyor

Certificate Number: 15079
Date: 6/25/2019

WO# 180621WL-a (Rev. B) (NA)

District I
1625 N. French Dr., Hobbs, NM 88240
Phone: (575) 393-6161 Fax: (575) 393-0720
District II
811 S. First St., Artesia, NM 88210
Phone: (575) 748-1283 Fax: (575) 748-9720
District III
1000 Rio Brazos Road, Aztec, NM 87410
Phone: (505) 334-6178 Fax: (505) 334-6170
District IV
1220 S. St. Francis Dr., Santa Fe, NM 87505
Phone: (505) 476-3460 Fax: (505) 476-3462

State of New Mexico
Energy, Minerals & Natural Resources Department
OIL CONSERVATION DIVISION
1220 South St. Francis Dr.
Santa Fe, NM 87505

Form C-102
Revised August 1, 2011
Submit one copy to appropriate
District Office

☐ AMENDED REPORT

RECEIVED

WELL LOCATION AND ACREAGE DEDICATION PLAT

API Number 30-025-46935	Pool Code 51683	Pool Name RED TANK; BONE SPRING
Property Code 321612	Property Name TACO CAT "27_34" FEDERAL COM	Well Number 26H
OGRID No. 16696	Operator Name OXY USA INC.	Elevation 3653.9'

Surface Location

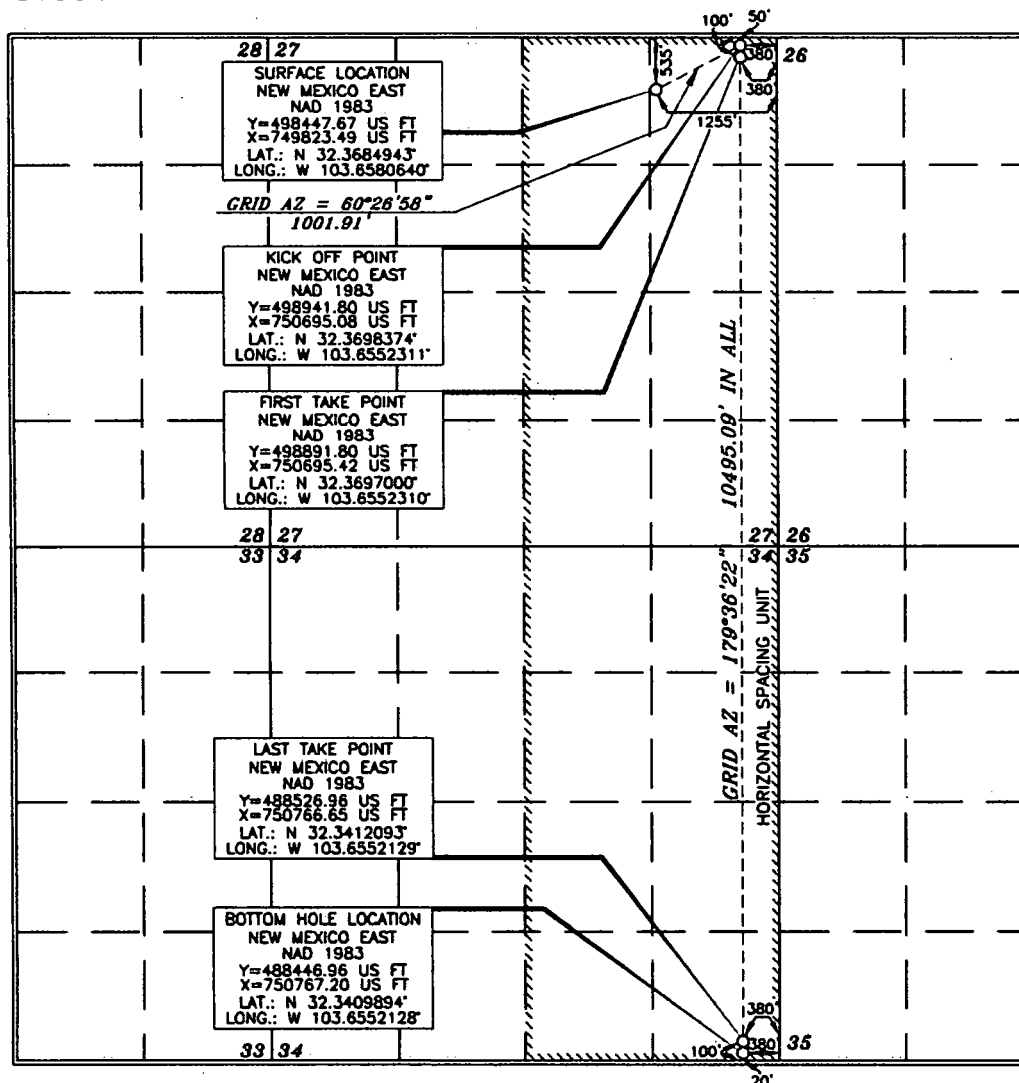
UL or lot no.	Section	Township	Range	Lot Idn	Feet from the	North/South line	Feet from the	East/West line	County
A	27	22 SOUTH	32 EAST, N.M.P.M.		535'	NORTH	1255'	EAST	LEA

Bottom Hole Location If Different From Surface

UL or lot no.	Section	Township	Range	Lot Idn	Feet from the	North/South line	Feet from the	East/West line	County
P	34	22 SOUTH	32 EAST, N.M.P.M.		20'	SOUTH	380'	EAST	LEA

Dedicated Acres	Joint or Infill	Consolidation Code	Order No.
640			

No allowable will be assigned to this completion until all interests have been consolidated or a non-standard unit has been approved by the division.



OPERATOR CERTIFICATION

I hereby certify that the information contained herein is true and complete to the best of my knowledge and belief, and that this organization either owns a working interest or unleased mineral interest in the land including the proposed bottom hole location or has a right to drill this well at this location pursuant to a contract with an owner of such a mineral or working interest, or to a voluntary pooling agreement or a compulsory pooling order heretofore entered by the division.

Signature: Leslie Reeves Date: 9/26/19

Printed Name: LESLIE REEVES
E-mail Address: LESLIE_REEVES@OXY.COM

SURVEYOR CERTIFICATION

I hereby certify that the well location shown on this plat was plotted from the original of actual surveys made by me or under my supervision, and that the same is true and correct to the best of my belief.

Date of Survey: MAY 21, 2019
Signature and Seal of Professional Surveyor: Ferry J. As...
Certificate Number: 15079

WO# 181030WL-a (Rev. B) (XA)

District I
1635 N. French Dr., Hobbs, NM 88240
Phone: (575) 393-6161 Fax: (575) 393-0720
District II
811 S. First St., Artesia, NM 88210
Phone: (575) 748-1283 Fax: (575) 748-9720
District III
1000 Rio Brazos Road, Aztec, NM 87410
Phone: (505) 334-6178 Fax: (505) 334-6170
District IV
1220 S. St. Francis Dr., Santa Fe, NM 87505
Phone: (505) 476-3460 Fax: (505) 476-3462

HOBBS OCD
FEB 28 2020

State of New Mexico
Energy, Minerals & Natural Resources Department
OIL CONSERVATION DIVISION
1220 South St. Francis Dr.
Santa Fe, NM 87505

Form C-102
Revised August 1, 2011
Submit one copy to appropriate
District Office

☐ AMENDED REPORT

WELL LOCATION AND ACREAGE DEDICATION PLAT

API Number 30-025-46925	Pool Code 51863	Pool Name RED TANK, BONE SPRING ✓
Property Code 721612	Property Name TACO CAT "27_34" FEDERAL COM	Well Number 32H
OGRID No. 16696	Operator Name OXY USA INC.	Elevation 3641.8'

Surface Location

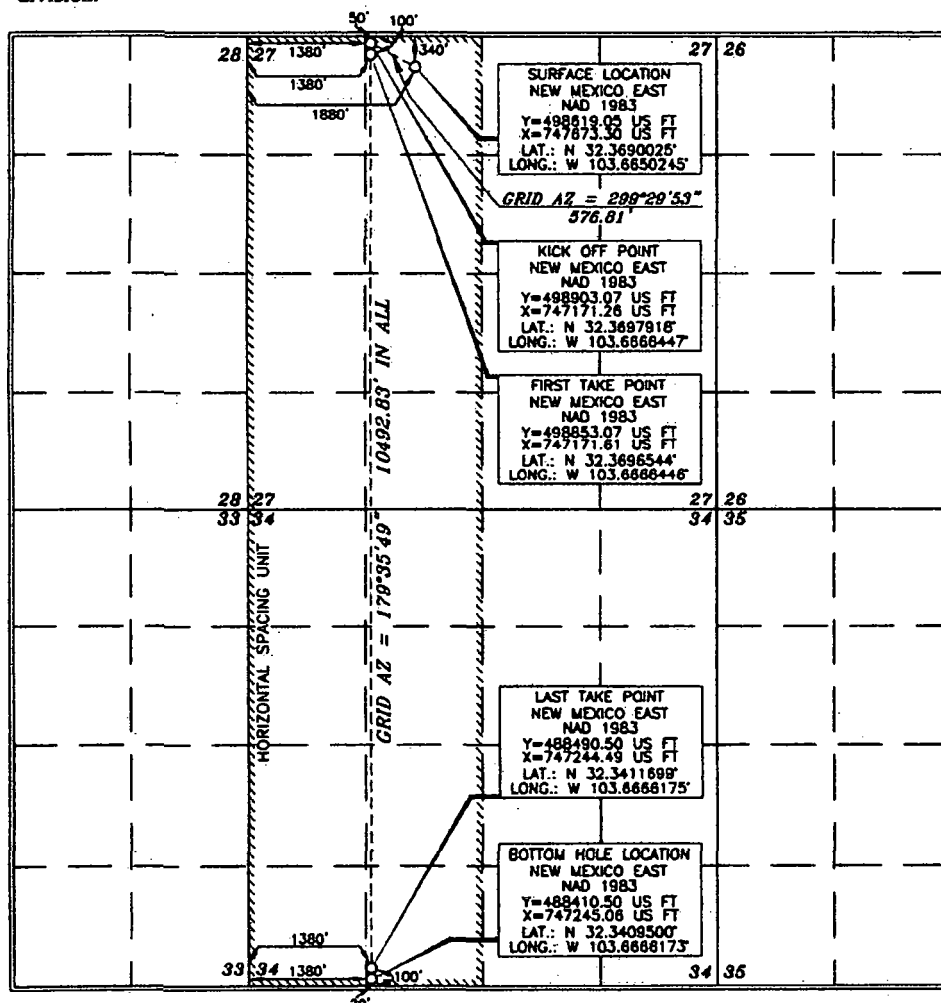
UL or lot no.	Section	Township	Range	Lot Idn	Feet from the	North/South line	Feet from the	East/West line	County
C	27	22 SOUTH	32 EAST, N.M.P.M.		340'	NORTH	1880'	WEST	LEA

Bottom Hole Location If Different From Surface

UL or lot no.	Section	Township	Range	Lot Idn	Feet from the	North/South line	Feet from the	East/West line	County
N	34	22 SOUTH	32 EAST, N.M.P.M.		20'	SOUTH	1380'	WEST	LEA

Dedicated Acres	Joint or Infill	Consolidation Code	Order No.
640			

No allowable will be assigned to this completion until all interests have been consolidated or a non-standard unit has been approved by the division.



OPERATOR CERTIFICATION

I hereby certify that the information contained herein is true and complete to the best of my knowledge and belief, and that this organization either owns a working interest or holds mineral interest in the land including the proposed bottom hole location or has a right to drill this well at this location pursuant to a contract with an owner of such a mineral or working interest, or to a voluntary pooling agreement or a compulsory pooling order heretofore entered by the division.

Leslie Reeves 1-17-19
Signature
LESLIE REEVES
Printed Name
LESLIE.REEVES@OXY.COM
E-mail Address

SURVEYOR CERTIFICATION

I hereby certify that the well location shown on this plat was located from field notes of actual surveys made by me or under my supervision, and that the same is true and correct to the best of my belief.

FERRY J. ASH
15079
MAY 24 2018
Date of Survey
Signature and Seal of Professional Surveyor

Ferry J. Ash 4/21/2018
Certificate Number
15079

WO# 180524WL-o (KA)

District I
1625 N. French Dr., Hobbs, NM 88240
Phone: (575) 393-6161 Fax: (575) 393-0720
District II
811 S. First St., Artesia, NM 88210
Phone: (575) 748-1283 Fax: (575) 748-9720
District III
1000 Rio Bravos Road, Artesia, NM 87410
Phone: (505) 334-6178 Fax: (505) 334-6170
District IV
1220 S. St. Francis Dr., Santa Fe, NM 87501
Phone: (505) 476-3460 Fax: (505) 476-3462

State of New Mexico
Energy, Minerals & Natural Resources Department
OIL CONSERVATION DIVISION
1220 South St. Francis Dr.
Santa Fe, NM 87505

HOBBS OCD

FEB 26 2020

RECEIVED

Form C-102
Revised August 1, 2011
Submit one copy to appropriate
District Office

☐ AMENDED REPORT

WELL LOCATION AND ACREAGE DEDICATION PLAT

API Number 30-025-46926	Pool Code 98286	Pool Name WC-025 G-08 S223227D UPPER WC
Property Code 721612	Property Name TACO CAT "27_34" FEDERAL COM	Well Number 33H
OGRID No. 16696	Operator Name OXY USA INC.	Elevation 3640.4'

Surface Location

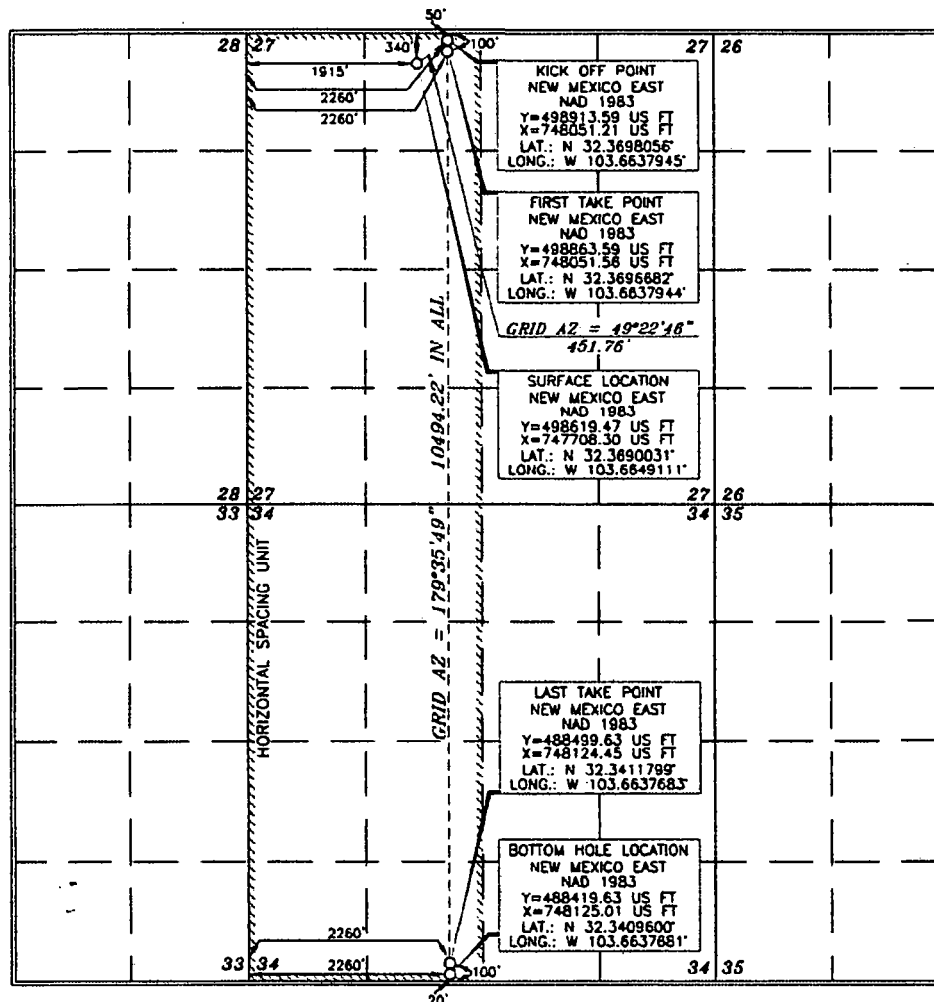
UL or lot no.	Section	Township	Range	Lot Idn	Feet from the	North/South line	Feet from the	East/West line	County
C	27	22 SOUTH	32 EAST, N.M.P.M.		340'	NORTH	1915'	WEST	LEA

Bottom Hole Location If Different From Surface

UL or lot no.	Section	Township	Range	Lot Idn	Feet from the	North/South line	Feet from the	East/West line	County
N	34	22 SOUTH	32 EAST, N.M.P.M.		20'	SOUTH	2260'	WEST	LEA

Dedicated Acres	Joint or Infill	Consolidation Code	Order No.
640			

No allowable will be assigned to this completion until all interests have been consolidated or a non-standard unit has been approved by the division.



OPERATOR CERTIFICATION

I hereby certify that the information contained herein is true and complete to the best of my knowledge and belief, and that this organization either owns a working interest or undivided mineral interest in the land including the proposed bottom hole location or has a right to drill this well at this location pursuant to a contract with an owner of such a mineral or working interest, or to a voluntary pooling agreement or a compulsory pooling order heretofore entered by the division.

Signature: Leslie Reeves Date: 1/23/19
Printed Name: LESLIE REEVES
E-mail Address: LESLIE-REEVES@OXY.COM

SURVEYOR CERTIFICATION

I hereby certify that the well location shown on this plat was plotted from field notes of actual surveys made by me or under my supervision, and that the same is true and correct to the best of my belief.

Signature and Seal of Professional Surveyor: Terry J. Case
Date of Survey: SEPTEMBER 12, 2018
Certificate Number: 15079

WO# 180912WL-a (KA)

District I
1625 N. French Dr., Hobbs, NM 88240
Phone: (575) 393-6161 Fax: (575) 393-0720
District II
811 S. First St., Artesia, NM 88210
Phone: (575) 748-1283 Fax: (575) 748-9720
District III
1000 Rio Brazos Road, Aztec, NM 87410
Phone: (505) 334-6178 Fax: (505) 334-6170
District IV
1220 S. St. Francis Dr., Santa Fe, NM 87505
Phone: (505) 476-3460 Fax: (505) 476-3462

State of New Mexico
Energy, Minerals & Natural Resources Department
OIL CONSERVATION DIVISION
1220 South St. Francis Dr.
Santa Fe, NM 87505

Form C-102

Revised August 1, 2011

Submit one copy to appropriate

District Office

☐ AMENDED REPORT

WELL LOCATION AND ACREAGE DEDICATION

API Number 30-025- 46936	Pool Code 51683	Pool Name RED TANK; BONE SPRING
Property Code 321612	Property Name TACO CAT "27_34" FEDERAL COM	Well Number 34H
OGRID No. 16696	Operator Name OXY USA INC.	Elevation 3657.3'

Surface Location

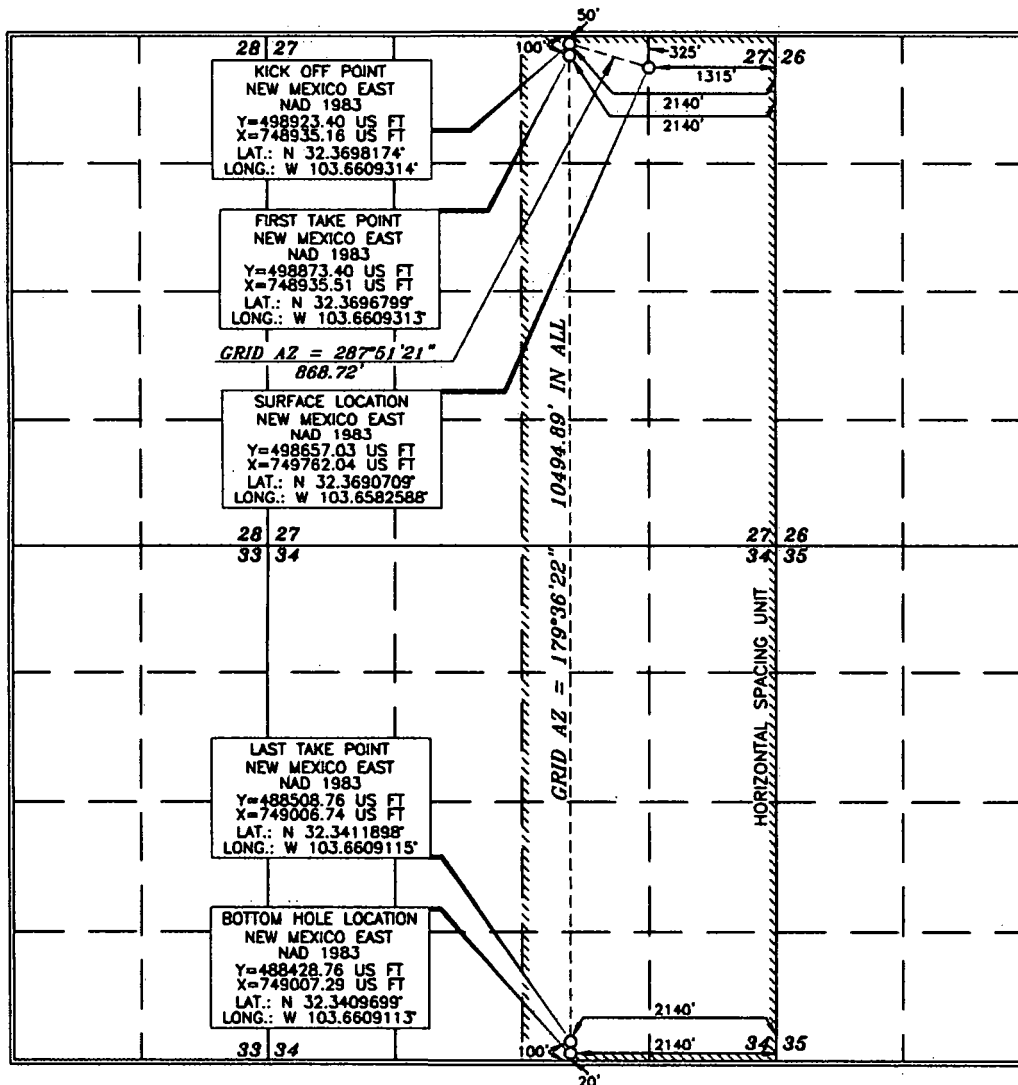
UL or lot no.	Section	Township	Range	Lot Idn	Feet from the	North/South line	Feet from the	East/West line	County
A	27	22 SOUTH	32 EAST, N.M.P.M.		325'	NORTH	1315'	EAST	LEA

Bottom Hole Location If Different From Surface

UL or lot no.	Section	Township	Range	Lot Idn	Feet from the	North/South line	Feet from the	East/West line	County
O	34	22 SOUTH	32 EAST, N.M.P.M.		20'	SOUTH	2140'	EAST	LEA

Dedicated Acres	Joint or Infill	Consolidation Code	Order No.
640			

No allowable will be assigned to this completion until all interests have been consolidated or a non-standard unit has been approved by the division.



OPERATOR CERTIFICATION

I hereby certify that the information contained herein is true and complete to the best of my knowledge and belief, and that this organization either owns a working interest or unleased mineral interest in the land including the proposed bottom hole location or has a right to drill this well at this location pursuant to a contract with an owner of such a mineral or working interest, or to a voluntary pooling agreement or a compulsory pooling order heretofore entered by the division.

Signature: *Leslie Reeves* Date: 09/26/19

Printed Name: LESLIE REEVES
E-mail Address: LESLIE_REEVES@OXY.COM

SURVEYOR CERTIFICATION

I hereby certify that the well location shown on this plat was plotted from a minimum of two actual surveys made by me or under my supervision, and that the same is true and correct to the best of my belief.

Date of Survey: MAY 21, 2019
Signature and Seal: *Terry J. Al*
Professional Surveyor: 15079

WO# 180912WL-b (Rev. B) (KA)

District I
1625 N. French Dr., Hobbs, NM 88240
Phone: (575) 393-6161 Fax: (575) 393-0720
District II
811 S. First St., Artesia, NM 88210
Phone: (575) 748-1283 Fax: (575) 748-9720
District III
1000 Rio Brazos Road, Aztec, NM 87410
Phone: (505) 334-6178 Fax: (505) 334-6170
District IV
1220 S. St. Francis Dr., Santa Fe, NM 87505
Phone: (505) 476-3460 Fax: (505) 476-3462

State of New Mexico
Energy, Minerals & Natural Resources Department
OIL CONSERVATION DIVISION
1220 South St. Francis
Santa Fe, NM 87505

Form C-102
Revised August 1, 2011
Submit one copy to appropriate
District Office

☐ AMENDED REPORT

WELL LOCATION AND ACREAGE DEDICATION PLAT

30-025- API Number 46937	98286 Pool Code	WC-025 G-08 S223227D; UPPER WOLFCAMP Pool Name
321612 Property Code	TACO CAT "27_34" FEDERAL COM Property Name	
16696 OGRID No.	OXY USA INC. Operator Name	35H Well Number
		3656.8' Elevation

Surface Location

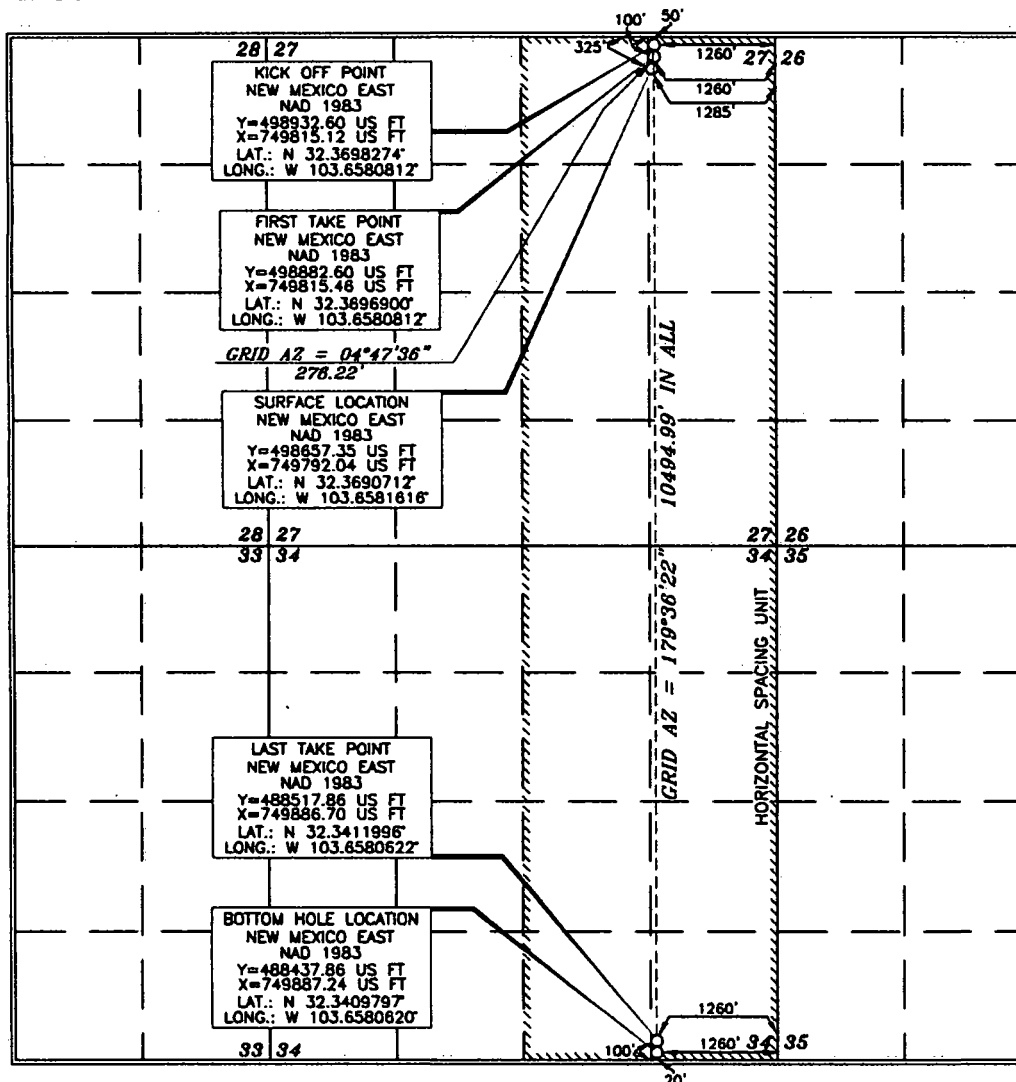
UL or lot no.	Section	Township	Range	Lot Idn	Feet from the	North/South line	Feet from the	East/West line	County
A	27	22 SOUTH	32 EAST, N.M.P.M.		325'	NORTH	1285'	EAST	LEA

Bottom Hole Location If Different From Surface

UL or lot no.	Section	Township	Range	Lot Idn	Feet from the	North/South line	Feet from the	East/West line	County
P	34	22 SOUTH	32 EAST, N.M.P.M.		20'	SOUTH	1260'	EAST	LEA

Dedicated Acres	Joint or Infill	Consolidation Code	Order No.
640			

No allowable will be assigned to this completion until all interests have been consolidated or a non-standard unit has been approved by the division.



OPERATOR CERTIFICATION

I hereby certify that the information contained herein is true and complete to the best of my knowledge and belief, and that this organization either owns a working interest or unleased mineral interest in the land including the proposed bottom hole location or has a right to drill this well at this location pursuant to a contract with an owner of such a mineral or working interest, or to a voluntary pooling agreement or a compulsory pooling order heretofore entered by the division.

Signature: *Leslie Reeves* Date: 9/26/19

Printed Name: LESLIE REEVES
E-mail Address: LESLIE_REEVES@OXY.COM

SURVEYOR CERTIFICATION

I hereby certify that the information shown on this plat was plotted from field notes of actual surveys made by me or under my supervision and that the same is true and correct to the best of my belief.

Date of Survey: MAY 23, 2019
Signature and Seal: *ERRY J. AS*
Professional Surveyor

Certificate Number: 15079
Date: 6/27/2019

WO# 180530WL-c (Rev. B) (KA)



OXY USA WTP Limited Partnership / OXY USA INC /
OCCIDENTAL PERMIAN LTD
A subsidiary of Occidental Petroleum Corporation

5 Greenway Plaza, Suite 110, Houston, Texas 77046
P.O. Box 4294, Houston, Texas 77210-4294
Direct: 713.497.2055
Beth_Schenkel@oxy.com

August 26, 2021

CERTIFIED MAIL
RETURN RECEIPT REQUESTED

Re: Application for Amendment to Pool Commingle Permit for Wells at the Taco Cat Battery in Lea County, New Mexico.

Dear Interest Owner:

This is to advise you that OXY USA INC is filing an amendment to Order PC-1334 for surface commingling at the Taco Cat Battery. A copy of the application submitted to the Division is attached. *This request also includes future wells within the same pool and leases/CAs of wells listed in the application.*

Any objections or requests for a hearing regarding this application must be submitted to the New Mexico Oil Conservation Division Santa Fe Office within 20 Days from the date of this letter.

Pursuant to Statewide rule 19.15.12.10(C)(4)(g) OXY USA INC requests the option to include additional pools or leases within the defined parameters set forth in the order for future additions.

For questions regarding this application, please contact Beth Schenkel at (713) 497-2055.

Respectfully,

A handwritten signature in black ink, appearing to read "Beth Schenkel".

OXY USA INC
Beth Schenkel
Regulatory Engineer
Beth_Schenkel@oxy.com

Affidavit of Publication

STATE OF NEW MEXICO
COUNTY OF LEA

I, Daniel Russell, Publisher of the Hobbs News-Sun, a newspaper published at Hobbs, New Mexico, solemnly swear that the clipping attached hereto was published in the regular and entire issue of said newspaper, and not a supplement thereof for a period of 1 issue(s).

Beginning with the issue dated
August 24, 2021
and ending with the issue dated
August 24, 2021.

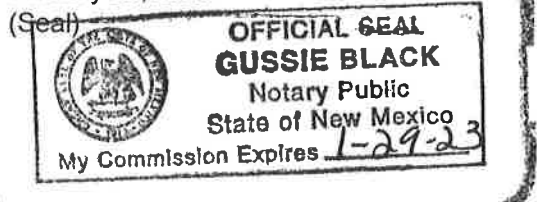


Daniel Russell
Publisher

Sworn and subscribed to before me this
24th day of August 2021.

Gussie Black
Business Manager

My commission expires
January 29, 2023



This newspaper is duly qualified to publish legal notices or advertisements within the meaning of Section 3, Chapter 167, Laws of 1937 and payment of fees for said

67111848

00257641

TALENT ACQUISITION
OCCIDENTAL PERMIAN
5 GREENWAY PLAZA, STE 110
HOUSTON, TX 77046

Well Name	Well Number	US Well Number	Lease Number	Case Number	Operator
TACO CAT 27-34	21H	3002544934	NMNM69376	NMNM69376	OXY USA
TACO CAT 27-34	25H	3002546934	NMNM81272	NMNM81272	OXY USA
TACO CAT 27-34	24H	3002546949	NMNM81272	NMNM81272	OXY USA
TACO CAT 27-34	35H	3002546937	NMNM81272	NMNM81272	OXY USA
TACO CAT 27-34	11H	3002544933	NMNM69376	NMNM69376	OXY USA
TACO CAT 27-34	32H	3002546925	NMNM69376	NMNM69376	OXY USA
TACO CAT 27-34	33H	3002546926	NMNM69376	NMNM69376	OXY USA
TACO CAT 27-34	31H	3002544935	NMNM69376	NMNM69376	OXY USA
TACO CAT 27-34	34H	3002546936	NMNM81272	NMNM81272	OXY USA
TACO CAT 27-34	26H	3002546935	NMNM81272	NMNM81272	OXY USA

Notice of Intent

Type of Submission: Notice of Intent

Date Sundry Submitted: 08/31/2021

Date proposed operation will begin: 12/31/2021

Type of Action Commingling (Surface)

Time Sundry Submitted: 04:44

Procedure Description: OXY USA INC requests approval according to 43 CFR 3173.14 (b)(5) for a Pool Lease Commingle at the Taco Cat Battery for two CAs with Schedule B leases that identically overlay. By sharing equipment between the CAs, a separate facility train is not required. The environmental and surface disturbance benefit of sharing a train is greater than the potential of BLM royalty loss from commingled production. Justification, production allocation methodology and other pertinent information are attached.

Surface Disturbance

Is any additional surface disturbance proposed?: No

NOI Attachments

Procedure Description

- Taco_Cat_Gas_Samples_20210831164317.pdf
- LR2000_CA_20210831164316.pdf
- Taco_Cat_Map_20210831164310.pdf
- NM_Schedule_B_Taco_Cat_CAs_20210831164310.xlsx
- Taco_Cat_Commingling_Justification_20210831164309.pdf

Operator Certification

I certify that the foregoing is true and correct. Title 18 U.S.C. Section 1001 and Title 43 U.S.C. Section 1212, make it a crime for any person knowingly and willfully to make to any department or agency of the United States any false, fictitious or fraudulent statements or representations as to any matter within its jurisdiction. Electronic submission of Sundry Notices through this system satisfies regulations requiring a submission of Form 3160-5 or a Sundry Notice.

Operator Electronic Signature: BETH SCHENKEL

Signed on: AUG 31, 2021 04:43 PM

Name: OXY USA INCORPORATED

Title: Facilities Engineer

Street Address: 5 GREENWAY PLAZA SUITE 110

City: HOUSTON **State:** TX

Phone: (713) 497-2055

Email address: BETH_SCHENKEL@OXY.COM

Field Representative

Representative Name:

Street Address:

City: **State:** **Zip:**

Phone:

Email address:

Well Name: TACO CAT 27-34 FEDERAL COM	Well Location: T22S / R32E / SEC 27 / NENE / 32.3684943 / -103.658064	County or Parish/State: LEA / NM
Well Number: 26H	Type of Well: OIL WELL	Allottee or Tribe Name:
Lease Number: NMNM081272, NMNM81272	Unit or CA Name:	Unit or CA Number:
US Well Number: 3002546935	Well Status: Drilling Well	Operator: OXY USA INCORPORATED

Notice of Intent

Sundry ID: 2626535

Type of Submission: Notice of Intent	Type of Action: Other
Date Sundry Submitted: 08/02/2021	Time Sundry Submitted: 01:48
Date proposed operation will begin: 09/15/2021	

Procedure Description: OXY USA Inc. is sending notice of an update to the horizontal spacing unit (HSU) and dedicated acreage. The well recently received approval from the NMOCD for a non-standard horizontal spacing unit in the Taco Cat development area. This sundry is being filed to provide updates to the approved APD. Attached is the updated C-102 Plat.

Surface Disturbance

Is any additional surface disturbance proposed?: No

NOI Attachments

Procedure Description

TacoCat27_34FdCom26H_C102_NSHSU_7.27.21_20210802134715.pdf

Received by OCD: 8/26/2021 2:03:51 PM

Page 19 of 51

Well Name: TACO CAT 27-34 FEDERAL COM	Well Location: T22S / R32E / SEC 27 / NENE / 32.3684943 / -103.658064	County or Parish/State: LEA / NM
Well Number: 26H	Type of Well: OIL WELL	Allottee or Tribe Name:
Lease Number: NMNM081272, NMNM81272	Unit or CA Name:	Unit or CA Number:
US Well Number: 3002546935	Well Status: Drilling Well	Operator: OXY USA INCORPORATED

Operator Certification

I certify that the foregoing is true and correct. Title 18 U.S.C. Section 1001 and Title 43 U.S.C. Section 1212, make it a crime for any person knowingly and willfully to make to any department or agency of the United States any false, fictitious or fraudulent statements or representations as to any matter within its jurisdiction. Electronic submission of Sundry Notices through this system satisfies regulations requiring a submission of Form 3160-5 or a Sundry Notice.

Operator Electronic Signature: RONI MATHEW	Signed on: AUG 02, 2021 01:47 PM
Name: OXY USA INCORPORATED	
Title: REGULATORY SPECIALIST	
Street Address: 5 Greenway Plaza, Suite 110	
City: Houston	State: TX
Phone: (713) 215-7827	
Email address: RONI_MATHEW@OXY.COM	

Field Representative

Representative Name: JIM WILSON	
Street Address: 6001 DEAUVILLE BLVD.	
City: MIDLAND	State: TX
Phone: (575)631-2442	Zip: 79710
Email address: JIM_WILSON@OXY.COM	

BLM Point of Contact

BLM POC Name: CHRISTOPHER WALLS	BLM POC Title: Petroleum Engineer
BLM POC Phone: 5752342234	BLM POC Email Address: cwalls@blm.gov
Disposition: Accepted	Disposition Date: 11/02/2021
Signature: Chris Walls	

Well Name: TACO CAT 27-34 FEDERAL COM	Well Location: T22S / R32E / SEC 27 / NWNW / 32.3692063 / -103.6683445	County or Parish/State: LEA / NM
Well Number: 11H	Type of Well: OIL WELL	Allottee or Tribe Name:
Lease Number: NMNM069376, NMNM69376	Unit or CA Name: TACO CAT 27 34 FED COM 11H 21H	Unit or CA Number: NMNM139645
US Well Number: 3002544933	Well Status: Producing Oil Well	Operator: OXY USA INCORPORATED

Notice of Intent

Sundry ID: 2626538

Type of Submission: Notice of Intent	Type of Action: Other
Date Sundry Submitted: 08/02/2021	Time Sundry Submitted: 01:55
Date proposed operation will begin: 09/15/2021	

Procedure Description: OXY USA Inc. is sending notice of an update to the horizontal spacing unit (HSU) and dedicated acreage. The well recently received approval from the NMOCD for a non-standard horizontal spacing unit in the Taco Cat development area. This sundry is being filed to provide updates to the approved APD. Attached is the updated C-102 Plat.

Surface Disturbance

Is any additional surface disturbance proposed?: No

NOI Attachments

Procedure Description

TacoCat27_34FdCom11H_C102_NSHSU_7.27.21_20210802135151.pdf

Received by OCD: 8/26/2021 2:03:51 PM

Page 21 of 51

Well Name: TACO CAT 27-34 FEDERAL COM	Well Location: T22S / R32E / SEC 27 / NWNW / 32.3692063 / -103.6683445	County or Parish/State: LEA / NM
Well Number: 11H	Type of Well: OIL WELL	Allottee or Tribe Name:
Lease Number: NMNM069376, NMNM69376	Unit or CA Name: TACO CAT 27 34 FED COM 11H 21H	Unit or CA Number: NMNM139645
US Well Number: 3002544933	Well Status: Producing Oil Well	Operator: OXY USA INCORPORATED

Operator Certification

I certify that the foregoing is true and correct. Title 18 U.S.C. Section 1001 and Title 43 U.S.C. Section 1212, make it a crime for any person knowingly and willfully to make to any department or agency of the United States any false, fictitious or fraudulent statements or representations as to any matter within its jurisdiction. Electronic submission of Sundry Notices through this system satisfies regulations requiring a submission of Form 3160-5 or a Sundry Notice.

Operator Electronic Signature: RONI MATHEW	Signed on: AUG 02, 2021 01:51 PM
Name: OXY USA INCORPORATED	
Title: REGULATORY SPECIALIST	
Street Address: 5 Greenway Plaza, Suite 110	
City: Houston	State: TX
Phone: (713) 215-7827	
Email address: RONI_MATHEW@OXY.COM	

Field Representative

Representative Name: JIM WILSON		
Street Address: 6001 DEAUVILLE BLVD.		
City: MIDLAND	State: TX	Zip: 79710
Phone: (575)631-2442		
Email address: JIM_WILSON@OXY.COM		

BLM Point of Contact

BLM POC Name: CHRISTOPHER WALLS	BLM POC Title: Petroleum Engineer
BLM POC Phone: 5752342234	BLM POC Email Address: cwalls@blm.gov
Disposition: Accepted	Disposition Date: 10/12/2021
Signature: Chris Walls	

District I
1625 N. French Dr., Hobbs, NM 88240
Phone: (505) 393-6161 Fax: (505) 393-0720
District II
811 S. First St., Artesia, NM 88210
Phone: (505) 748-1283 Fax: (505) 748-9720
District III
1000 Rio Brazos Road, Aztec, NM 87410
Phone: (505) 334-6178 Fax: (505) 334-6170
District IV
1220 S. St. Francis Dr., Santa Fe, NM 87505
Phone: (505) 476-3460 Fax: (505) 476-3462

State of New Mexico
Energy, Minerals & Natural Resources Department
OIL CONSERVATION DIVISION
1220 South St. Francis Dr.
Santa Fe, NM 87505

Form C-102
Revised August 1, 2011
Submit one copy to appropriate
District Office

☐ AMENDED REPORT

WELL LOCATION AND ACREAGE DEDICATION PLAT

API Number 30-025-44933	Pool Code 51683	Pool Name RED TANK, BONE SPRING
Property Code 321612	Property Name TACO CAT "27-34" FEDERAL COM	Well Number 11H
OGRID No. 16696	Operator Name OXY USA INC.	Elevation 3635.8'

Surface Location


UL or lot no.	Section	Township	Range	Lot Idn	Feet from the	North/South line	Feet from the	East/West line	County
D	27	22 SOUTH	32 EAST, N.M.P.M.		260'	NORTH	855'	WEST	LEA

Bottom Hole Location If Different From Surface

UL or lot no.	Section	Township	Range	Lot Idn	Feet from the	North/South line	Feet from the	East/West line	County
M	34	22 SOUTH	32 EAST, N.M.P.M.		180'	SOUTH	940'	WEST	LEA

Dedicated Acres 1280	Joint or Infill	Consolidation Code	Order No. R-21777
--------------------------------	-----------------	--------------------	-----------------------------

No allowable will be assigned to this completion until all interests have been consolidated or a non-standard unit has been approved by the division.



OPERATOR CERTIFICATION

I hereby certify that the information contained herein is true and complete to the best of my knowledge and belief, and that this organization either owns a working interest or unleased mineral interest in the land including the proposed bottom hole location or has a right to drill this well at this location pursuant to a contract with an owner of such a mineral or working interest, or to a voluntary pooling agreement or a compulsory pooling order heretofore entered by the division.

Roni Mathew 7/27/2021

Signature Date

RONI MATHIEW

Printed Name

roni_mathew@oxy.com

E-mail Address

SURVEYOR CERTIFICATION

I hereby certify that the well location shown on this plat was plotted from field notes of actual surveys made by me or under my supervision, and that the same is true and correct to the best of my belief.

DECEMBER 26, 2017

Date of Survey

Signature and Seal of Professional Surveyor

Terry J. Asf... 2/7/2018

Certificate Number 15079

WO# 171226WL-c (KA)

Well Name: TACO CAT 27-34 FEDERAL COM	Well Location: T22S / R32E / SEC 27 / NWNW / 32.3692063 / -103.6683445	County or Parish/State: LEA / NM
Well Number: 11H	Type of Well: OIL WELL	Allottee or Tribe Name:
Lease Number: NMNM069376, NMNM69376	Unit or CA Name: TACO CAT 27 34 FED COM 11H 21H	Unit or CA Number: NMNM139645
US Well Number: 3002544933	Well Status: Producing Oil Well	Operator: OXY USA INCORPORATED

Notice of Intent

Sundry ID: 2626538

Type of Submission: Notice of Intent

Type of Action: Other

Date Sundry Submitted: 08/02/2021

Time Sundry Submitted: 01:55

Date proposed operation will begin: 09/15/2021

Procedure Description: OXY USA Inc. is sending notice of an update to the horizontal spacing unit (HSU) and dedicated acreage. The well recently received approval from the NMOCD for a non-standard horizontal spacing unit in the Taco Cat development area. This sundry is being filed to provide updates to the approved APD. Attached is the updated C-102 Plat.

Surface Disturbance

Is any additional surface disturbance proposed?: No

NOI Attachments

Procedure Description

TacoCat27_34FdCom11H_C102_NSHSU_7.27.21_20210802135151.pdf

Well Name: TACO CAT 27 34
FEDERAL COM

Well Location: T22S / R32E / SEC 27 /
NWNW / 32.3692063 / -103.6683445

County or Parish/State: LEA /
NM

Well Number: 11H

Type of Well: OIL WELL

Allottee or Tribe Name:

Lease Number: NMNM069376,
NMNM69376

Unit or CA Name: TACO CAT 27 34
FED COM 11H 21H

Unit or CA Number:
NMNM139645

US Well Number: 3002544933

Well Status: Producing Oil Well

Operator: OXY USA
INCORPORATED

Operator Certification

I certify that the foregoing is true and correct. Title 18 U.S.C. Section 1001 and Title 43 U.S.C. Section 1212, make it a crime for any person knowingly and willfully to make to any department or agency of the United States any false, fictitious or fraudulent statements or representations as to any matter within its jurisdiction. Electronic submission of Sundry Notices through this system satisfies regulations requiring a submission of Form 3160-5 or a Sundry Notice.

Operator Electronic Signature: RONI MATHEW

Signed on: AUG 02, 2021 01:51 PM

Name: OXY USA INCORPORATED

Title: REGULATORY SPECIALIST

Street Address: 5 Greenway Plaza, Suite 110

City: Houston

State: TX

Phone: (713) 215-7827

Email address: RONI_MATHEW@OXY.COM

Field Representative

Representative Name: JIM WILSON

Street Address: 6001 DEAUVILLE BLVD.

City: MIDLAND

State: TX

Zip: 79710

Phone: (575) 631-2442

Email address: JIM_WILSON@OXY.COM

BLM Point of Contact

BLM POC Name: CHRISTOPHER WALLS

BLM POC Title: Petroleum Engineer

BLM POC Phone: 5752342234

BLM POC Email Address: cwalls@blm.gov

Disposition: Accepted

Disposition Date: 10/12/2021

Signature: Chris Walls

District I
1625 N. French Dr., Hobbs, NM 88240
Phone: (575) 393-6161 Fax: (575) 393-0720
District II
811 S. First St., Artesia, NM 88210
Phone: (575) 748-1283 Fax: (575) 748-9720
District III
1000 Rio Brazos Road, Aztec, NM 87410
Phone: (505) 334-6178 Fax: (505) 334-6170
District IV
1220 S. St. Francis Dr., Santa Fe, NM 87505
Phone: (505) 476-3460 Fax: (505) 476-3462

State of New Mexico
Energy, Minerals & Natural Resources Department
OIL CONSERVATION DIVISION
1220 South St. Francis Dr.
Santa Fe, NM 87505

Form C-102
Revised August 1, 2011
Submit one copy to appropriate
District Office

☐ AMENDED REPORT

WELL LOCATION AND ACREAGE DEDICATION PLAT

API Number 30-025-44934	Pool Code 51683	Pool Name RED TANK, BONE SPRING
Property Code 321612	Property Name TACO CAT "27-34" FEDERAL COM	Well Number 21H
OGRID No. 16696	Operator Name OXY USA INC.	Elevation 3635.3'

Surface Location


UL or lot no.	Section	Township	Range	Lot Idn	Feet from the	North/South line	Feet from the	East/West line	County
D	27	22 SOUTH	32 EAST, N.M.P.M.		260'	NORTH	785'	WEST	LEA

Bottom Hole Location If Different From Surface

UL or lot no.	Section	Township	Range	Lot Idn	Feet from the	North/South line	Feet from the	East/West line	County
M	34	22 SOUTH	32 EAST, N.M.P.M.		180'	SOUTH	500'	WEST	LEA

Dedicated Acres 1280	Joint or Infill	Consolidation Code	Order No. R-21777
--------------------------------	-----------------	--------------------	-----------------------------

No allowable will be assigned to this completion until all interests have been consolidated or a non-standard unit has been approved by the division.



OPERATOR CERTIFICATION

I hereby certify that the information contained herein is true and complete to the best of my knowledge and belief, and that this organization either owns a working interest or unleased mineral interest in the land including the proposed bottom hole location or has a right to drill this well at this location pursuant to a contract with an owner of such a mineral or working interest, or to a voluntary pooling agreement or a compulsory pooling order heretofore entered by the division.

Roni Mathew 7/26/2021
Signature Date

RONI MATHIEW
Printed Name
roni_mathew@oxy.com
E-mail Address

SURVEYOR CERTIFICATION

I hereby certify that the well location shown on this plat was plotted from field notes of actual surveys made by me or under my supervision, and that the same is true and correct to the best of my belief.

DECEMBER 26, 2017
Date of Survey

Terry J. Paul
Signature and Seal of Professional Surveyor

Terry J. Paul 2/7/2018
Certificate Number 15079

WO# 171226WL-a (KA)

Well Name: TACO CAT 27-34 FEDERAL COM	Well Location: T22S / R32E / SEC 27 / NWNW / 32.3692052 / -103.6685712	County or Parish/State: LEA / NM
Well Number: 21H	Type of Well: OIL WELL	Allottee or Tribe Name:
Lease Number: NMNM069376, NMNM69376	Unit or CA Name: TACO CAT 27 34 FED COM 11H 21H	Unit or CA Number: NMNM139645
US Well Number: 3002544934	Well Status: Producing Oil Well	Operator: OXY USA INCORPORATED

Notice of Intent

Sundry ID: 2626539

Type of Submission: Notice of Intent

Type of Action: Other

Date Sundry Submitted: 08/02/2021

Time Sundry Submitted: 01:59

Date proposed operation will begin: 09/15/2021

Procedure Description: OXY USA Inc. is sending notice of an update to the horizontal spacing unit (HSU) and dedicated acreage. The well recently received approval from the NMOCD for a non-standard horizontal spacing unit in the Taco Cat development area. This sundry is being filed to provide updates to the approved APD. Attached is the updated C-102 Plat.

Surface Disturbance

Is any additional surface disturbance proposed?: No

NOI Attachments

Procedure Description

TacoCat27_34FdCom21H_C102_NSHSU_7.27.21_20210802135813.pdf

Well Name: TACO CAT 27 34
FEDERAL COM

Well Location: T22S / R32E / SEC 27 /
NWNW / 32.3692052 / -103.6685712

County or Parish/State: LEA /
NM

Well Number: 21H

Type of Well: OIL WELL

Allottee or Tribe Name:

Lease Number: NMNM069376,
NMNM69376

Unit or CA Name: TACO CAT 27 34
FED COM 11H 21H

Unit or CA Number:
NMNM139645

US Well Number: 3002544934

Well Status: Producing Oil Well

Operator: OXY USA
INCORPORATED

Operator Certification

I certify that the foregoing is true and correct. Title 18 U.S.C. Section 1001 and Title 43 U.S.C. Section 1212, make it a crime for any person knowingly and willfully to make to any department or agency of the United States any false, fictitious or fraudulent statements or representations as to any matter within its jurisdiction. Electronic submission of Sundry Notices through this system satisfies regulations requiring a submission of Form 3160-5 or a Sundry Notice.

Operator Electronic Signature: RONI MATHEW

Signed on: AUG 02, 2021 01:59 PM

Name: OXY USA INCORPORATED

Title: REGULATORY SPECIALIST

Street Address: 5 Greenway Plaza, Suite 110

City: Houston

State: TX

Phone: (713) 215-7827

Email address: RONI_MATHEW@OXY.COM

Field Representative

Representative Name: JIM WILSON

Street Address: 6001 DEAUVILLE BLVD.

City: MIDLAND

State: TX

Zip: 79710

Phone: (575) 631-2442

Email address: JIM_WILSON@OXY.COM

BLM Point of Contact

BLM POC Name: CHRISTOPHER WALLS

BLM POC Title: Petroleum Engineer

BLM POC Phone: 5752342234

BLM POC Email Address: cwalls@blm.gov

Disposition: Accepted

Disposition Date: 10/12/2021

Signature: Chris Walls

District I
1625 N. French Dr., Hobbs, NM 88240
Phone: (575) 393-6161 Fax: (575) 393-0720
District II
811 S. First St., Artesia, NM 88210
Phone: (575) 748-1283 Fax: (575) 748-9720
District III
1000 Rio Brazos Road, Aztec, NM 87410
Phone: (505) 334-6178 Fax: (505) 334-6170
District IV
1220 S. St. Francis Dr., Santa Fe, NM 87505
Phone: (505) 476-3460 Fax: (505) 476-3462

State of New Mexico
Energy, Minerals & Natural Resources Department
OIL CONSERVATION DIVISION
1220 South St. Francis Dr.
Santa Fe, NM 87505

Form C-102
Revised August 1, 2011
Submit one copy to appropriate
District Office

☐ AMENDED REPORT

WELL LOCATION AND ACREAGE DEDICATION PLAT

API Number 30-025-46935	Pool Code 51683	Pool Name RED TANK; BONE SPRING
Property Code	Property Name TACO CAT "27_34" FEDERAL COM	Well Number 26H
OGRID No. 16696	Operator Name OXY USA INC.	Elevation 3653.9'

Surface Location

UL or lot no.	Section	Township	Range	Lot Idn	Feet from the	North/South line	Feet from the	East/West line	County
A	27	22 SOUTH	32 EAST, N.M.P.M.		535'	NORTH	1255'	EAST	LEA

Bottom Hole Location If Different From Surface

UL or lot no.	Section	Township	Range	Lot Idn	Feet from the	North/South line	Feet from the	East/West line	County
P	34	22 SOUTH	32 EAST, N.M.P.M.		20'	SOUTH	380'	EAST	LEA

Dedicated Acres	Joint or Infill	Consolidation Code	Order No.
1280			R-21777

No allowable will be assigned to this completion until all interests have been consolidated or a non-standard unit has been approved by the division.

<p>28 27</p> <p>SURFACE LOCATION NEW MEXICO EAST NAD 1983 Y=498447.67 US FT X=749823.49 US FT LAT.: N 32.3684943" LONG.: W 103.6580640"</p> <p>GRID AZ = 60°26'58" 1001.91'</p> <p>KICK OFF POINT NEW MEXICO EAST NAD 1983 Y=498941.80 US FT X=750695.08 US FT LAT.: N 32.3698374" LONG.: W 103.6552311"</p> <p>FIRST TAKE POINT NEW MEXICO EAST NAD 1983 Y=498891.80 US FT X=750695.42 US FT LAT.: N 32.3697000" LONG.: W 103.6552310"</p> <p>28 27 33 34</p> <p>LAST TAKE POINT NEW MEXICO EAST NAD 1983 Y=488526.96 US FT X=750766.65 US FT LAT.: N 32.3412093" LONG.: W 103.6552129"</p> <p>BOTTOM HOLE LOCATION NEW MEXICO EAST NAD 1983 Y=488446.96 US FT X=750767.20 US FT LAT.: N 32.3409894" LONG.: W 103.6552128"</p> <p>33 34</p>		<p>100' 50'</p> <p>535'</p> <p>1255'</p> <p>380'</p> <p>10495.09' IN ALL</p> <p>GRID AZ = 179°36'22" HORIZONTAL SPACING UNIT</p> <p>26</p> <p>27 26 34 35</p> <p>380'</p> <p>20'</p> <p>35</p>	<p>OPERATOR CERTIFICATION</p> <p>I hereby certify that the information contained herein is true and complete to the best of my knowledge and belief, and that this organization either owns a working interest or unleased mineral interest in the land including the proposed bottom hole location or has a right to drill this well at this location pursuant to a contract with an owner of such a mineral or working interest, or to a voluntary pooling agreement or a compulsory pooling order heretofore entered by the division.</p> <p><i>Leslie Reeves</i> 7/27/2021 Signature Date</p> <p>LESLIE REEVES Printed Name LESLIE_REEVES@OXY.COM E-mail Address</p> <p>SURVEYOR CERTIFICATION</p> <p>I hereby certify that the well location shown on this plat was plotted from field notes of actual surveys made by me or under my supervision, and that the same is true and correct to the best of my belief.</p> <p><i>ERRY J. AS...</i> 15079 MAY 21, 2019 Date of Survey</p> <p><i>ERRY J. AS...</i> Signature and Seal of Professional Surveyor</p> <p><i>ERRY J. AS...</i> 6/24/2019 Certificate Number 15079</p> <p>WO# 181030WL-a (Rev. B) (KA)</p>
--	--	--	--

☐ = HSU

Well Name: TACO CAT 27-34 FEDERAL COM	Well Location: T22S / R32E / SEC 27 / NENE / 32.3684943 / -103.658064	County or Parish/State: LEA / NM
Well Number: 26H	Type of Well: OIL WELL	Allottee or Tribe Name:
Lease Number: NMNM081272, NMNM81272	Unit or CA Name:	Unit or CA Number:
US Well Number: 3002546935	Well Status: Drilling Well	Operator: OXY USA INCORPORATED

Notice of Intent

Sundry ID: 2626535

Type of Submission: Notice of Intent

Type of Action: Other

Date Sundry Submitted: 08/02/2021

Time Sundry Submitted: 01:48

Date proposed operation will begin: 09/15/2021

Procedure Description: OXY USA Inc. is sending notice of an update to the horizontal spacing unit (HSU) and dedicated acreage. The well recently received approval from the NMOCD for a non-standard horizontal spacing unit in the Taco Cat development area. This sundry is being filed to provide updates to the approved APD. Attached is the updated C-102 Plat.

Surface Disturbance

Is any additional surface disturbance proposed?: No

NOI Attachments

Procedure Description

TacoCat27_34FdCom26H_C102_NSHSU_7.27.21_20210802134715.pdf

Well Name: T22S / R32E / SEC 27 /
FEDERAL COM

Well Location: T22S / R32E / SEC 27 /
NENE / 32.3684943 / -103.658064

County or Parish/State: LEA /
NM

Well Number: 26H

Type of Well: OIL WELL

Allottee or Tribe Name:

Lease Number: NMNM081272,
NMNM81272

Unit or CA Name:

Unit or CA Number:

US Well Number: 3002546935

Well Status: Drilling Well

Operator: OXY USA
INCORPORATED

Operator Certification

I certify that the foregoing is true and correct. Title 18 U.S.C. Section 1001 and Title 43 U.S.C. Section 1212, make it a crime for any person knowingly and willfully to make to any department or agency of the United States any false, fictitious or fraudulent statements or representations as to any matter within its jurisdiction. Electronic submission of Sundry Notices through this system satisfies regulations requiring a submission of Form 3160-5 or a Sundry Notice.

Operator Electronic Signature: RONI MATHEW

Signed on: AUG 02, 2021 01:47 PM

Name: OXY USA INCORPORATED

Title: REGULATORY SPECIALIST

Street Address: 5 Greenway Plaza, Suite 110

City: Houston

State: TX

Phone: (713) 215-7827

Email address: RONI_MATHEW@OXY.COM

Field Representative

Representative Name: JIM WILSON

Street Address: 6001 DEAUVILLE BLVD.

City: MIDLAND

State: TX

Zip: 79710

Phone: (575) 631-2442

Email address: JIM_WILSON@OXY.COM

Well Name: TACO CAT 27-34 FEDERAL COM	Well Location: T22S / R32E / SEC 27 / NWNW / 32.3692052 / -103.6685712	County or Parish/State: LEA / NM
Well Number: 21H	Type of Well: OIL WELL	Allottee or Tribe Name:
Lease Number: NMNM069376, NMNM69376	Unit or CA Name: TACO CAT 27 34 FED COM 11H 21H	Unit or CA Number: NMNM139645
US Well Number: 3002544934	Well Status: Producing Oil Well	Operator: OXY USA INCORPORATED

Notice of Intent

Sundry ID: 2626539

Type of Submission: Notice of Intent	Type of Action: Other
Date Sundry Submitted: 08/02/2021	Time Sundry Submitted: 01:59
Date proposed operation will begin: 09/15/2021	

Procedure Description: OXY USA Inc. is sending notice of an update to the horizontal spacing unit (HSU) and dedicated acreage. The well recently received approval from the NMOCD for a non-standard horizontal spacing unit in the Taco Cat development area. This sundry is being filed to provide updates to the approved APD. Attached is the updated C-102 Plat.

Surface Disturbance

Is any additional surface disturbance proposed?: No

NOI Attachments

Procedure Description

TacoCat27_34FdCom21H_C102_NSHSU_7.27.21_20210802135813.pdf

Received by OCD: 8/26/2021 2:03:51 PM

Page 32 of 51

Well Name: TACO CAT 27-34 FEDERAL COM	Well Location: T22S / R32E / SEC 27 / NWNW / 32.3692052 / -103.6685712	County or Parish/State: LEA / NM
Well Number: 21H	Type of Well: OIL WELL	Allottee or Tribe Name:
Lease Number: NMNM069376, NMNM69376	Unit or CA Name: TACO CAT 27 34 FED COM 11H 21H	Unit or CA Number: NMNM139645
US Well Number: 3002544934	Well Status: Producing Oil Well	Operator: OXY USA INCORPORATED

Operator Certification

I certify that the foregoing is true and correct. Title 18 U.S.C. Section 1001 and Title 43 U.S.C. Section 1212, make it a crime for any person knowingly and willfully to make to any department or agency of the United States any false, fictitious or fraudulent statements or representations as to any matter within its jurisdiction. Electronic submission of Sundry Notices through this system satisfies regulations requiring a submission of Form 3160-5 or a Sundry Notice.

Operator Electronic Signature: RONI MATHEW	Signed on: AUG 02, 2021 01:59 PM
Name: OXY USA INCORPORATED	
Title: REGULATORY SPECIALIST	
Street Address: 5 Greenway Plaza, Suite 110	
City: Houston	State: TX
Phone: (713) 215-7827	
Email address: RONI_MATHEW@OXY.COM	

Field Representative

Representative Name: JIM WILSON		
Street Address: 6001 DEAUVILLE BLVD.		
City: MIDLAND	State: TX	Zip: 79710
Phone: (575)631-2442		
Email address: JIM_WILSON@OXY.COM		

BLM Point of Contact

BLM POC Name: CHRISTOPHER WALLS	BLM POC Title: Petroleum Engineer
BLM POC Phone: 5752342234	BLM POC Email Address: cwalls@blm.gov
Disposition: Accepted	Disposition Date: 10/12/2021
Signature: Chris Walls	

District I
1625 N. French Dr., Hobbs, NM 88240
Phone: (575) 393-6161 Fax: (575) 393-6720
District II
811 S. First St., Artesia, NM 88210
Phone: (575) 748-1283 Fax: (575) 748-9720
District III
1000 Rio Brazos Road, Aztec, NM 87410
Phone: (505) 334-6178 Fax: (505) 334-6170
District IV
1220 S. St. Francis Dr., Santa Fe, NM 87505
Phone: (505) 476-3460 Fax: (505) 476-3462

State of New Mexico
Energy, Minerals & Natural Resources Department
OIL CONSERVATION DIVISION
1220 South St. Francis Dr.
Santa Fe, NM 87505

Form C-102
Revised August 1, 2011
Submit one copy to appropriate
District Office

☐ AMENDED REPORT

WELL LOCATION AND ACREAGE DEDICATION PLAT

API Number 30-025-46949	Pool Code 51683	Pool Name RED TANK, BONE SPRING
Property Code 321612	Property Name TACO CAT "27_34" FEDERAL COM	Well Number 24H
OGRID No. 16696	Operator Name OXY USA INC.	Elevation 3652.6'

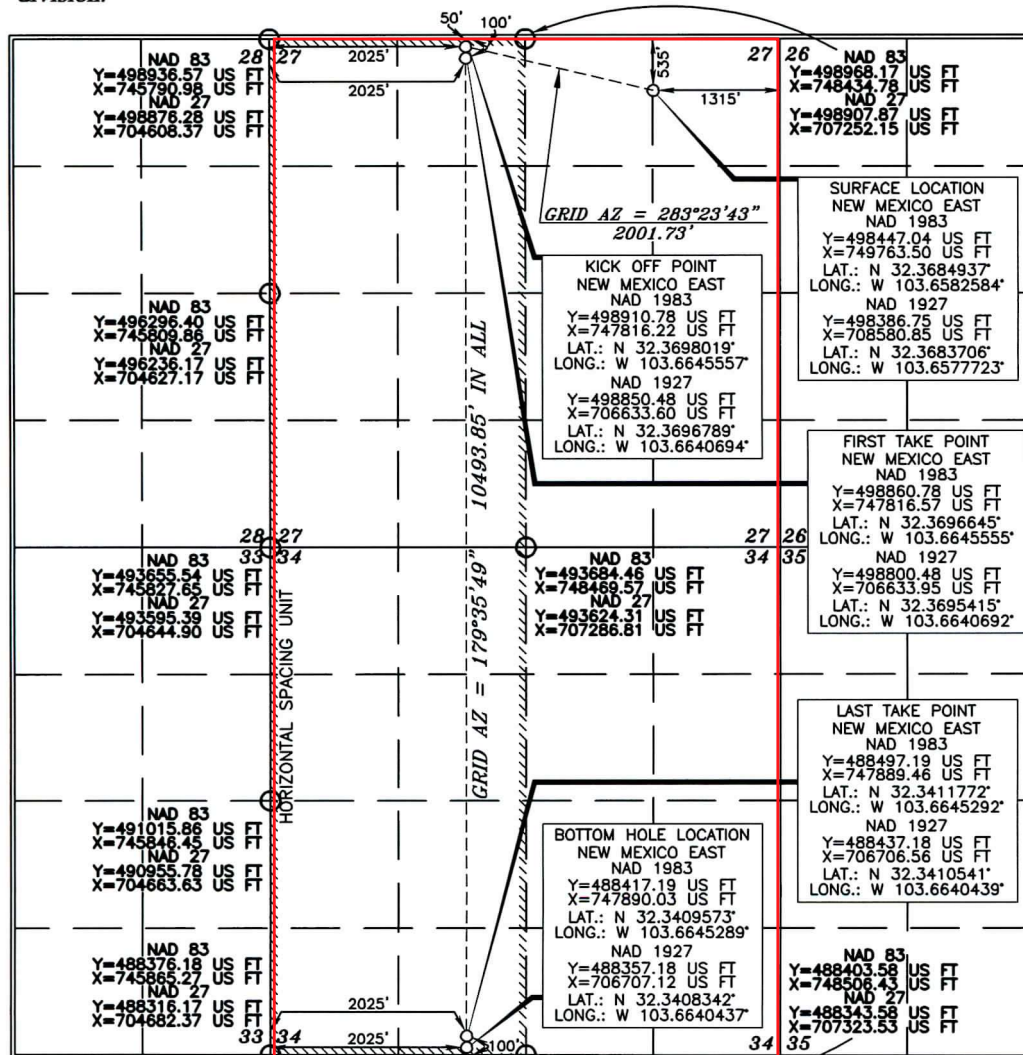
Surface Location

UL or lot no.	Section	Township	Range	Lot Idn	Feet from the	North/South line	Feet from the	East/West line	County
A	27	22 SOUTH	32 EAST, N.M.P.M.		535'	NORTH	1315'	EAST	LEA

Bottom Hole Location If Different From Surface

UL or lot no.	Section	Township	Range	Lot Idn	Feet from the	North/South line	Feet from the	East/West line	County
N	34	22 SOUTH	32 EAST, N.M.P.M.		20'	SOUTH	2025'	WEST	LEA
Dedicated Acres 1280	Joint or Infill	Consolidation Code	Order No. R-21777						

No allowable will be assigned to this completion until all interests have been consolidated or a non-standard unit has been approved by the division.



OPERATOR CERTIFICATION

I hereby certify that the information contained herein is true and complete to the best of my knowledge and belief, and that this organization either owns a working interest or unleased mineral interest in the land including the proposed bottom hole location or has a right to drill this well at this location pursuant to a contract with an owner of such a mineral or working interest, or to a voluntary pooling agreement or a compulsory pooling order heretofore entered by the division.

Roni Mathew 7/26/2021
Signature Date

RONI MATHEW

Printed Name
roni_mathew@oxy.com
E-mail Address

SURVEYOR CERTIFICATION

I hereby certify that the well location shown on this plat was plotted from field notes of actual surveys made by me or under my supervision, and that the same is true and correct to the best of my belief.

Terry J. Asch 3/11/2021
Date of Survey

Signature and Seal of Professional Surveyor

Terry J. Asch 3/11/2021
Certificate Number 15079

WO# 181030WL-c (Rev. C) (KA)

District I
1625 N. French Dr., Hobbs, NM 88240
Phone: (505) 393-6161 Fax: (505) 393-6170
District II
811 S. First St., Artesia, NM 88210
Phone: (505) 748-1283 Fax: (505) 748-9720
District III
1000 Rio Brazos Road, Aztec, NM 87410
Phone: (505) 334-6178 Fax: (505) 334-6170
District IV
1220 S. St. Francis Dr., Santa Fe, NM 87505
Phone: (505) 476-3460 Fax: (505) 476-3462

State of New Mexico
Energy, Minerals & Natural Resources Department
OIL CONSERVATION DIVISION
1220 South St. Francis Dr.
Santa Fe, NM 87505

Form C-102
Revised August 1, 2011
Submit one copy to appropriate
District Office

☐ AMENDED REPORT

WELL LOCATION AND ACREAGE DEDICATION PLAT

API Number 30-025-46934	Pool Code 51683	Pool Name RED TANK, BONE SPRING
Property Code 321612	Property Name TACO CAT "27_34" FEDERAL COM	Well Number 25H
OGRID No. 16696	Operator Name OXY USA INC.	Elevation 3653.0'

Surface Location

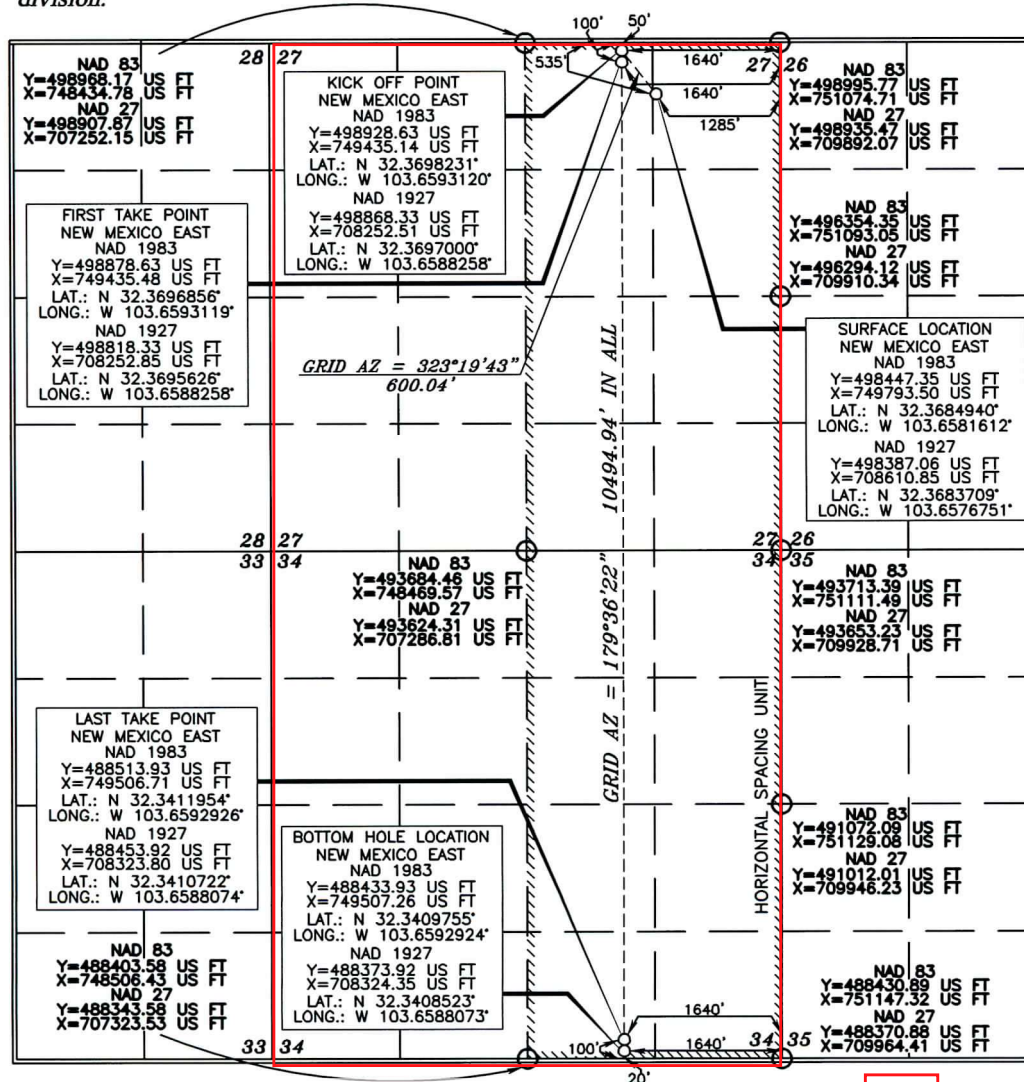
UL or lot no.	Section	Township	Range	Lot Idn	Feet from the	North/South line	Feet from the	East/West line	County
A	27	22 SOUTH	32 EAST, N.M.P.M.		535'	NORTH	1285'	EAST	LEA

Bottom Hole Location If Different From Surface

UL or lot no.	Section	Township	Range	Lot Idn	Feet from the	North/South line	Feet from the	East/West line	County
O	34	22 SOUTH	32 EAST, N.M.P.M.		20'	SOUTH	1640'	EAST	LEA

Dedicated Acres 1280	Joint or Infill	Consolidation Code	Order No. R-21777
-------------------------	-----------------	--------------------	----------------------

No allowable will be assigned to this completion until all interests have been consolidated or a non-standard unit has been approved by the division.



OPERATOR CERTIFICATION

I hereby certify that the information contained herein is true and complete to the best of my knowledge and belief, and that this organization either owns a working interest or unleased mineral interest in the land including the proposed bottom hole location or has a right to drill this well at this location pursuant to a contract with an owner of such a mineral or working interest, or to a voluntary pooling agreement or a compulsory pooling order heretofore entered by the division.

Roni Mathew 7/26/2021
Signature Date

RONI MATHEW

Printed Name
roni_mathew@oxy.com
E-mail Address

SURVEYOR CERTIFICATION

I hereby certify that the well location shown on this plat was plotted from field notes of actual surveys made by me or under my supervision, and that the same is true and correct to the best of my belief.

James G. Asel 3/11/2021
Date of Survey

Signature and Seal of Professional Surveyor

James G. Asel 3/11/2021
Certificate Number 15079

WO# 180621WL-a (Rev. C) (AS)

District I
1625 N. French Dr., Hobbs, NM 88240
Phone: (575) 393-6161 Fax: (575) 393-0720
District II
811 S. First St., Artesia, NM 88210
Phone: (575) 748-1283 Fax: (575) 748-9720
District III
1000 Rio Brazos Road, Aztec, NM 87410
Phone: (505) 334-6178 Fax: (505) 334-6170
District IV
1220 S. St. Francis Dr., Santa Fe, NM 87505
Phone: (505) 476-3460 Fax: (505) 476-3462

State of New Mexico
Energy, Minerals & Natural Resources Department
OIL CONSERVATION DIVISION
1220 South St. Francis Dr.
Santa Fe, NM 87505

Form C-102
Revised August 1, 2011
Submit one copy to appropriate
District Office

☐ AMENDED REPORT

WELL LOCATION AND ACREAGE DEDICATION PLAT

API Number 30-025-44925	Pool Code 51863	Pool Name RED TANK, BONE SPRING
Property Code	Property Name TACO CAT "27-34" FEDERAL COM	Well Number 32H
OGRID No. 16696	Operator Name OXY USA INC.	Elevation 3641.8'

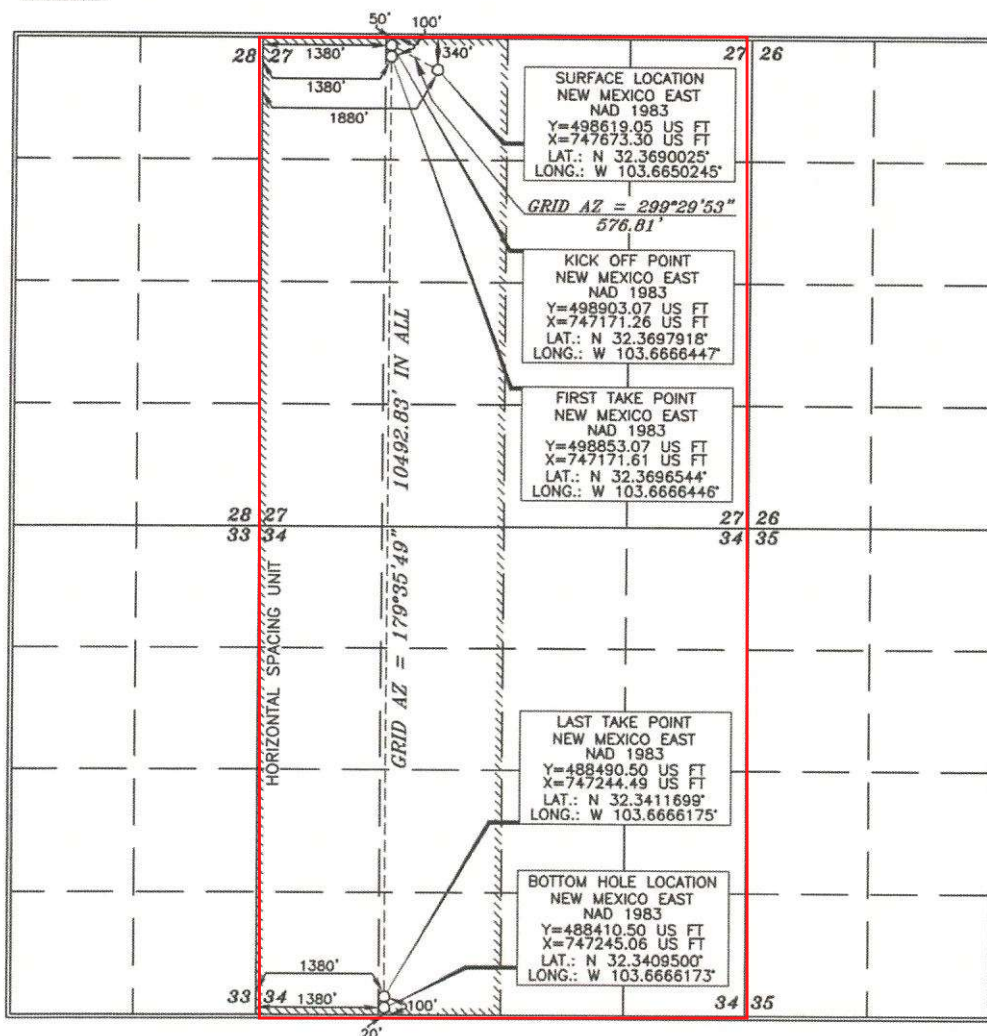
Surface Location

UL or lot no.	Section	Township	Range	Lot Idn	Feet from the	North/South line	Feet from the	East/West line	County
C	27	22 SOUTH	32 EAST, N.M.P.M.		340'	NORTH	1880'	WEST	LEA

Bottom Hole Location If Different From Surface

UL or lot no.	Section	Township	Range	Lot Idn	Feet from the	North/South line	Feet from the	East/West line	County
N	34	22 SOUTH	32 EAST, N.M.P.M.		20'	SOUTH	1380'	WEST	LEA
Dedicated Acres 1280	Joint or Infill	Consolidation Code	Order No. R-21777						

No allowable will be assigned to this completion until all interests have been consolidated or a non-standard unit has been approved by the division.



OPERATOR CERTIFICATION

I hereby certify that the information contained herein is true and complete to the best of my knowledge and belief, and that this organization either owns a working interest or unleased mineral interest in the land including the proposed bottom hole location or has a right to drill this well at this location pursuant to a contract with an owner of such a mineral or working interest, or to a voluntary pooling agreement or a compulsory pooling order heretofore entered by the division.

Signature: Leslie Reeves Date: 7/26/2021
Printed Name: LESLIE REEVES
E-mail Address: LESLIE_REEVES@oxy.com

SURVEYOR CERTIFICATION

I hereby certify that the well location shown on this plat was plotted from field notes of actual surveys made by me or under my supervision, and that the same is true and correct to the best of my belief.

Date of Survey: MAY 24, 2018
Signature and Seal of Professional Surveyor: [Signature]
Certificate Number: 15079

WO# 180524WL-a (KA)

☐ = HSU

District I
1625 N. French Dr., Hobbs, NM 88240
Phone: (575) 393-6161 Fax: (575) 393-0720
District II
811 S. First St., Artesia, NM 88210
Phone: (575) 748-1283 Fax: (575) 748-9720
District III
1000 Rio Brazos Road, Aztec, NM 87410
Phone: (505) 334-6178 Fax: (505) 334-6170
District IV
1220 S. St. Francis Dr., Santa Fe, NM 87505
Phone: (505) 476-3460 Fax: (505) 476-3462

State of New Mexico
Energy, Minerals & Natural Resources Department
OIL CONSERVATION DIVISION
1220 South St. Francis Dr.
Santa Fe, NM 87505

Form C-102
Revised August 1, 2011
Submit one copy to appropriate
District Office

☐ AMENDED REPORT

WELL LOCATION AND ACREAGE DEDICATION PLAT

API Number 30-025-46926	Pool Code 98286	Pool Name WC-025 G-08 S223227D, UPPER WOLFCAMP
Property Code 321612	Property Name TACO CAT "27_34" FEDERAL COM	Well Number 33H
OGRID No. 16696	Operator Name OXY USA INC.	Elevation 3640.4'

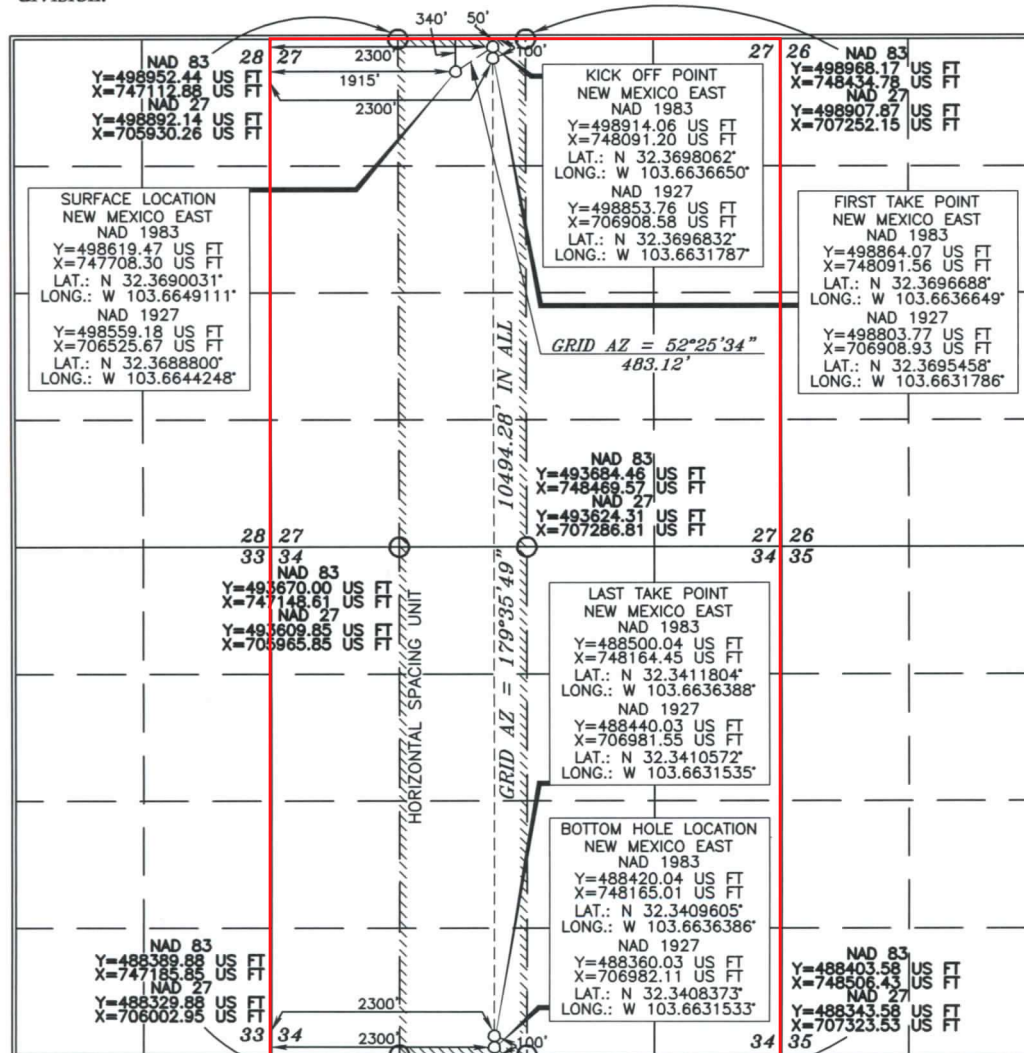
Surface Location

UL or lot no.	Section	Township	Range	Lot Idn	Feet from the	North/South line	Feet from the	East/West line	County
C	27	22 SOUTH	32 EAST, N.M.P.M.		340'	NORTH	1915'	WEST	LEA

Bottom Hole Location If Different From Surface

UL or lot no.	Section	Township	Range	Lot Idn	Feet from the	North/South line	Feet from the	East/West line	County
N	34	22 SOUTH	32 EAST, N.M.P.M.		20'	SOUTH	2300'	WEST	LEA
Dedicated Acres 1280	Joint or Infill	Consolidation Code	Order No. R-21777						

No allowable will be assigned to this completion until all interests have been consolidated or a non-standard unit has been approved by the division.



OPERATOR CERTIFICATION

I hereby certify that the information contained herein is true and complete to the best of my knowledge and belief, and that this organization either owns a working interest or unleased mineral interest in the land including the proposed bottom hole location or has a right to drill this well at this location pursuant to a contract with an owner of such a mineral or working interest, or to a voluntary pooling agreement or a compulsory pooling order heretofore entered by the division.

Roni Mathew 7/26/2021

Signature

Date

RONI MATHEW

Printed Name

roni_mathew@oxy.com

E-mail Address

SURVEYOR CERTIFICATION

I hereby certify that the well location shown on this plat was plotted from field notes of actual surveys made by me or under my supervision, and that the same is true and correct to the best of my belief.

SEPTEMBER 12, 2018

Date of Survey

Signature and Seal of
Professional Surveyor

Terry J. Paul 3/14/2021

Certificate Number

15079

WO# 180912WL-a (Rev. A) (KA)

District I
1625 N. French Dr., Hobbs, NM 88240
Phone: (575) 393-6161 Fax: (575) 393-6170
District II
811 S. First St., Artesia, NM 88210
Phone: (575) 748-1283 Fax: (575) 748-9720
District III
1000 Rio Brazos Road, Aztec, NM 87410
Phone: (505) 334-6178 Fax: (505) 334-6170
District IV
1220 S. St. Francis Dr., Santa Fe, NM 87505
Phone: (505) 476-3460 Fax: (505) 476-3462

State of New Mexico
Energy, Minerals & Natural Resources Department
OIL CONSERVATION DIVISION
1220 South St. Francis Dr.
Santa Fe, NM 87505

Form C-102
Revised August 1, 2011
Submit one copy to appropriate
District Office

☐ AMENDED REPORT

WELL LOCATION AND ACREAGE DEDICATION PLAT

API Number 30-025-46936	Pool Code 51683	Pool Name RED TANK, BONE SPRING
Property Code 321612	Property Name TACO CAT "27_34" FEDERAL COM	Well Number 34H
OGRID No. 16696	Operator Name OXY USA INC.	Elevation 3657.3'

Surface Location

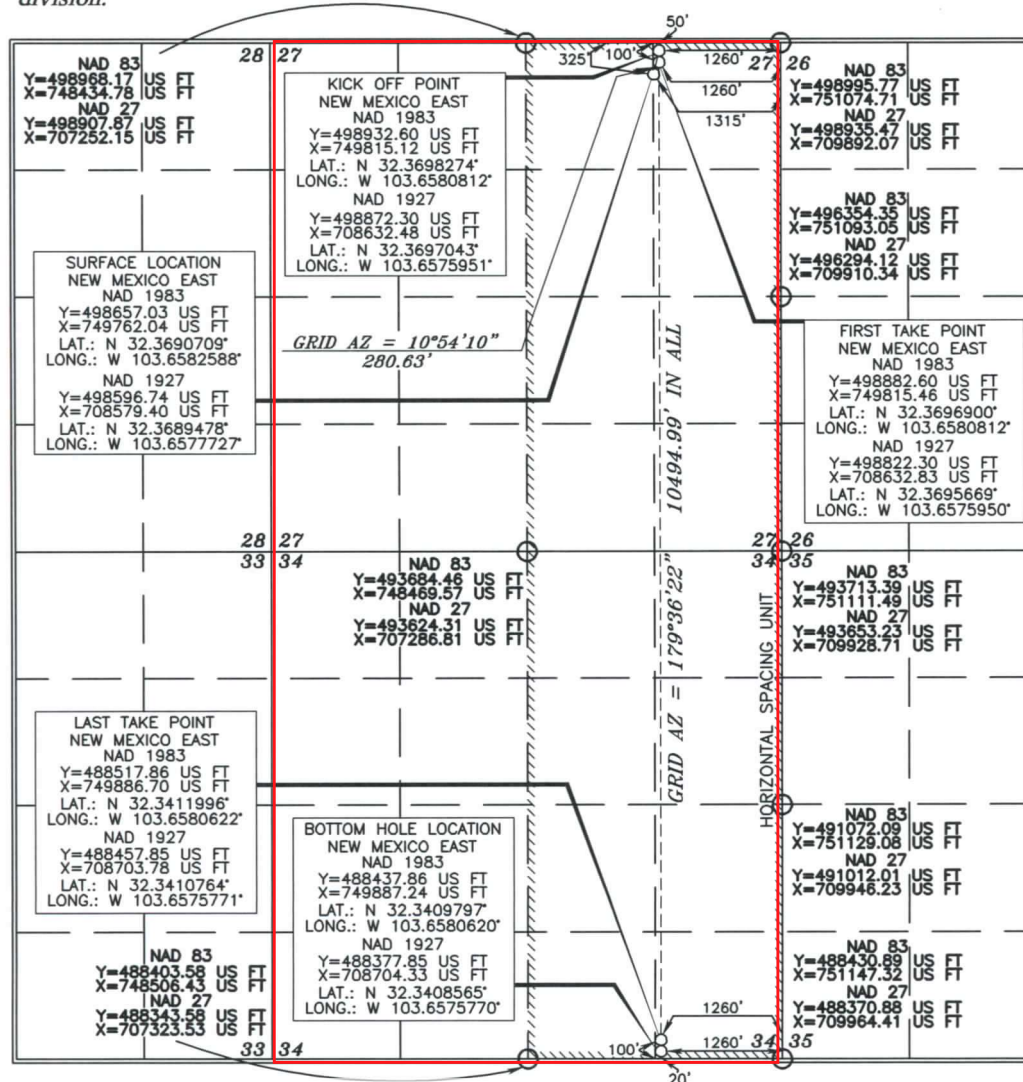
UL or lot no.	Section	Township	Range	Lot Idn	Feet from the	North/South line	Feet from the	East/West line	County
A	27	22 SOUTH	32 EAST, N.M.P.M.		325'	NORTH	1315'	EAST	LEA

Bottom Hole Location If Different From Surface

UL or lot no.	Section	Township	Range	Lot Idn	Feet from the	North/South line	Feet from the	East/West line	County
P	34	22 SOUTH	32 EAST, N.M.P.M.		20'	SOUTH	1260'	EAST	LEA

Dedicated Acres 1280	Joint or Infill	Consolidation Code	Order No. R-21777
-------------------------	-----------------	--------------------	----------------------

No allowable will be assigned to this completion until all interests have been consolidated or a non-standard unit has been approved by the division.



OPERATOR CERTIFICATION

I hereby certify that the information contained herein is true and complete to the best of my knowledge and belief, and that this organization either owns a working interest or unleased mineral interest in the land including the proposed bottom hole location or has a right to drill this well at this location pursuant to a contract with an owner of such a mineral or working interest, or to a voluntary pooling agreement or a compulsory pooling order heretofore entered by the division.

Roni Mathew 7/26/2021
Signature Date
RONI MATHEW
Printed Name
roni_mathew@oxy.com
E-mail Address

SURVEYOR CERTIFICATION

I hereby certify that the well location shown on this plat was plotted from field notes of actual surveys made by me or under my supervision, and that the same is true and correct to the best of my belief.

Ferry J. As...
Date of Survey
Signature and Seal of Professional Surveyor

Ferry J. As...
Certificate Number 15079

WO# 180912WL-b (Rev. C) (AS)

District I
1625 N. French Dr., Hobbs, NM 88240
Phone: (505) 393-6161 Fax: (505) 393-0720
District II
811 S. First St., Artesia, NM 88210
Phone: (505) 748-1283 Fax: (505) 748-9720
District III
1000 Rio Brazos Road, Aztec, NM 87410
Phone: (505) 334-6178 Fax: (505) 334-6170
District IV
1220 S. St. Francis Dr., Santa Fe, NM 87505
Phone: (505) 476-3460 Fax: (505) 476-3462

State of New Mexico
Energy, Minerals & Natural Resources Department
OIL CONSERVATION DIVISION
1220 South St. Francis Dr.
Santa Fe, NM 87505

Form C-102
Revised August 1, 2011
Submit one copy to appropriate
District Office

☐ AMENDED REPORT

WELL LOCATION AND ACREAGE DEDICATION PLAT

API Number 30-025-46937	Pool Code 98286	Pool Name WC-025 G-08 S223227D, UPPER WOLFCAMP
Property Code 321612	Property Name TACO CAT "27_34" FEDERAL COM	Well Number 35H
OGRID No. 16696	Operator Name OXY USA INC.	Elevation 3656.8'

Surface Location

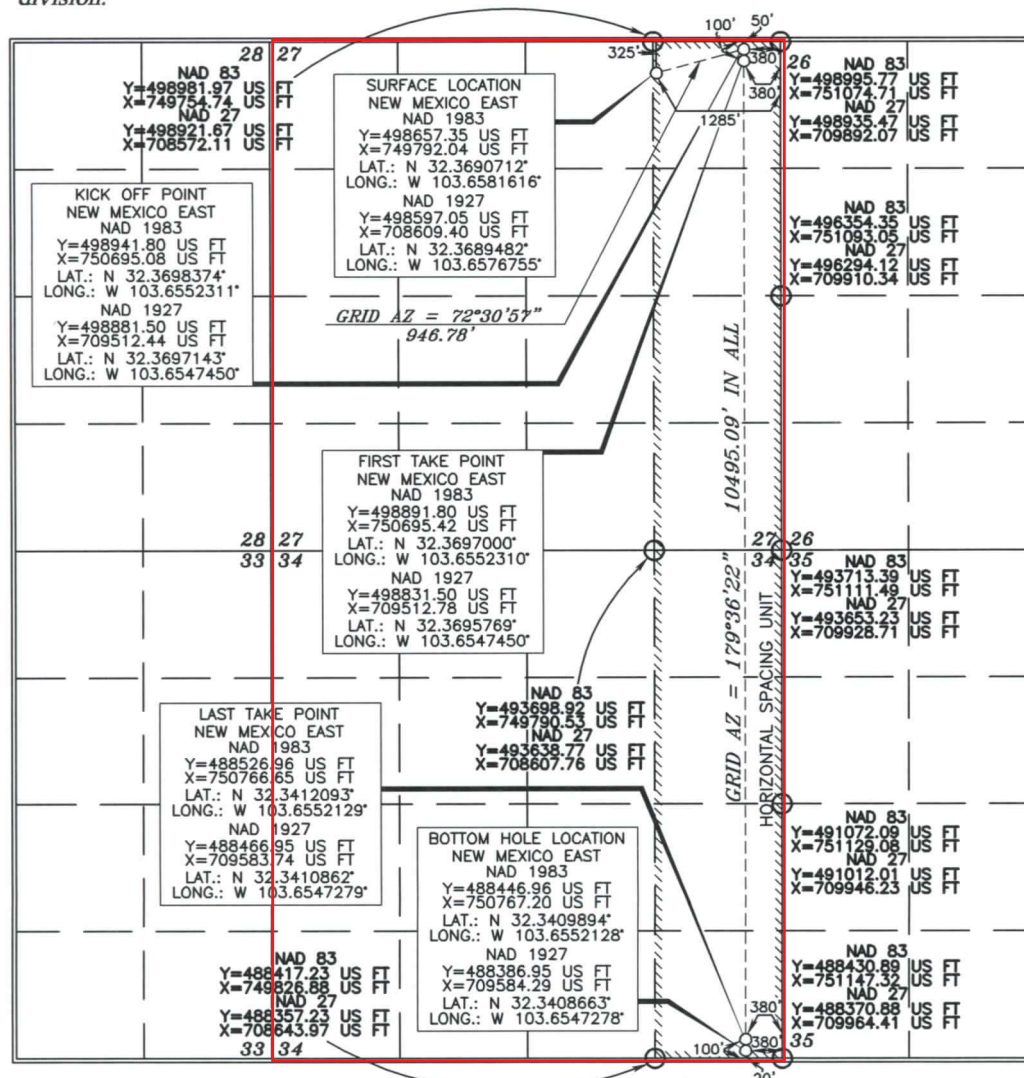
UL or lot no.	Section	Township	Range	Lot Idn	Feet from the	North/South line	Feet from the	East/West line	County
A	27	22 SOUTH	32 EAST, N.M.P.M.		325'	NORTH	1285'	EAST	LEA

Bottom Hole Location If Different From Surface

UL or lot no.	Section	Township	Range	Lot Idn	Feet from the	North/South line	Feet from the	East/West line	County
P	34	22 SOUTH	32 EAST, N.M.P.M.		20'	SOUTH	380'	EAST	LEA

Dedicated Acres	Joint or Infill	Consolidation Code	Order No.
1280			R-21777

No allowable will be assigned to this completion until all interests have been consolidated or a non-standard unit has been approved by the division.



OPERATOR CERTIFICATION

I hereby certify that the information contained herein is true and complete to the best of my knowledge and belief, and that this organization either owns a working interest or unleased mineral interest in the land including the proposed bottom hole location or has a right to drill this well at this location pursuant to a contract with an owner of such a mineral or working interest, or to a voluntary pooling agreement or a compulsory pooling order heretofore entered by the division.

Roni Mathew 7/26/2021
Signature Date

RONI MATHEW

Printed Name
roni_mathew@oxy.com
E-mail Address

SURVEYOR CERTIFICATION

I hereby certify that the well location shown on this plat was plotted from field notes of actual surveys made by me or under my supervision, and that the same is true and correct to the best of my belief.

Terry J. Case MAY 29, 2019
Date of Survey

Signature and Seal of
Professional Surveyor

Terry J. Case 3/12/2021
Certificate Number 15079

WO# 180530WL-c (Rev. C) (KA)

Well Name: TACO CAT 27-34 FEDERAL COM	Well Location: T22S / R32E / SEC 27 / NWNW / 32.3692058 / -103.6684579	County or Parish/State: LEA / NM
Well Number: 31H	Type of Well: OIL WELL	Allottee or Tribe Name:
Lease Number: NMNM069376, NMNM69376	Unit or CA Name: TACO CAT 27 34 FED COM 31H	Unit or CA Number: NMNM139646
US Well Number: 3002544935	Well Status: Producing Oil Well	Operator: OXY USA INCORPORATED

Notice of Intent

Sundry ID: 2626541

Type of Submission: Notice of Intent	Type of Action: Other
Date Sundry Submitted: 08/02/2021	Time Sundry Submitted: 02:05
Date proposed operation will begin: 09/15/2021	

Procedure Description: OXY USA Inc. is sending notice of an update to the horizontal spacing unit (HSU) and dedicated acreage. The well recently received approval from the NMOCD for a non-standard horizontal spacing unit in the Taco Cat development area. This sundry is being filed to provide updates to the approved APD. Attached is the updated C-102 Plat.

Surface Disturbance

Is any additional surface disturbance proposed?: No

NOI Attachments

Procedure Description

TacoCat27_34FdCom31H_C102_NSHSU_7.27.21_20210802140417.pdf

Received by OCD: 8/26/2021 2:03:51 PM

Page 40 of 51

Well Name: TACO CAT 27-34 FEDERAL COM	Well Location: T22S / R32E / SEC 27 / NWNW / 32.3692058 / -103.6684579	County or Parish/State: LEA / NM
Well Number: 31H	Type of Well: OIL WELL	Allottee or Tribe Name:
Lease Number: NMNM069376, NMNM69376	Unit or CA Name: TACO CAT 27 34 FED COM 31H	Unit or CA Number: NMNM139646
US Well Number: 3002544935	Well Status: Producing Oil Well	Operator: OXY USA INCORPORATED

Operator Certification

I certify that the foregoing is true and correct. Title 18 U.S.C. Section 1001 and Title 43 U.S.C. Section 1212, make it a crime for any person knowingly and willfully to make to any department or agency of the United States any false, fictitious or fraudulent statements or representations as to any matter within its jurisdiction. Electronic submission of Sundry Notices through this system satisfies regulations requiring a submission of Form 3160-5 or a Sundry Notice.

Operator Electronic Signature: RONI MATHEW	Signed on: AUG 02, 2021 02:04 PM
Name: OXY USA INCORPORATED	
Title: REGULATORY SPECIALIST	
Street Address: 5 Greenway Plaza, Suite 110	
City: Houston	State: TX
Phone: (713) 215-7827	
Email address: RONI_MATHEW@OXY.COM	

Field Representative

Representative Name: JIM WILSON		
Street Address: 6001 DEAUVILLE BLVD.		
City: MIDLAND	State: TX	Zip: 79710
Phone: (575)631-2442		
Email address: JIM_WILSON@OXY.COM		

BLM Point of Contact

BLM POC Name: CHRISTOPHER WALLS	BLM POC Title: Petroleum Engineer
BLM POC Phone: 5752342234	BLM POC Email Address: cwalls@blm.gov
Disposition: Approved	Disposition Date: 10/12/2021
Signature: Chris Walls	

District I
1625 N. French Dr., Hobbs, NM 88240
Phone: (575) 393-6161 Fax: (575) 393-0720
District II
811 S. First St., Artesia, NM 88210
Phone: (575) 748-1283 Fax: (575) 748-9720
District III
1000 Rio Brazos Road, Aztec, NM 87410
Phone: (505) 334-6178 Fax: (505) 334-6170
District IV
1220 S. St. Francis Dr., Santa Fe, NM 87505
Phone: (505) 476-3460 Fax: (505) 476-3462

State of New Mexico
Energy, Minerals & Natural Resources Department
OIL CONSERVATION DIVISION
1220 South St. Francis Dr.
Santa Fe, NM 87505

Form C-102
Revised August 1, 2011
Submit one copy to appropriate
District Office

☐ AMENDED REPORT

WELL LOCATION AND ACREAGE DEDICATION PLAT

API Number 30-025-44935	Pool Code 98286	Pool Name WC-025 G-08 S223227D, UPPER WOLFCAMP
Property Code 321612	Property Name TACO CAT "27-34" FEDERAL COM	Well Number 31H
OGRID No. 16696	Operator Name OXY USA INC.	Elevation 3635.2'

Surface Location


UL or lot no.	Section	Township	Range	Lot Idn	Feet from the	North/South line	Feet from the	East/West line	County
D	27	22 SOUTH	32 EAST, N.M.P.M.		260'	NORTH	820'	WEST	LEA

Bottom Hole Location If Different From Surface

UL or lot no.	Section	Township	Range	Lot Idn	Feet from the	North/South line	Feet from the	East/West line	County
M	34	22 SOUTH	32 EAST, N.M.P.M.		180'	SOUTH	500'	WEST	LEA

Dedicated Acres 1280	Joint or Infill	Consolidation Code	Order No. R-21777
-------------------------	-----------------	--------------------	----------------------

No allowable will be assigned to this completion until all interests have been consolidated or a non-standard unit has been approved by the division.



From: [Engineer, OCD, EMNRD](#)
To: [Musallam, Sandra C](#); [Schenkel, Beth V](#)
Cc: [McClure, Dean, EMNRD](#); [Kautz, Paul, EMNRD](#); [Hawkins, James, EMNRD](#); [Powell, Brandon, EMNRD](#); lisa@rwbyram.com; [Glover, James](#); [Paradis, Kyle O](#); [Walls, Christopher](#)
Subject: Approved Administrative Order PLC-790
Date: Friday, November 12, 2021 4:46:28 PM
Attachments: [PLC790 Order.pdf](#)

NMOCD has issued Administrative Order PLC-790 which authorizes Oxy USA, Inc. (16696) to surface commingle or off-lease measure, as applicable, the following wells:

Well API	Well Name	UL or Q/Q	S-T-R	Pool Code
30-025-44933	Taco Cat 27 34 Federal Com #11H	All	27-22S-32E	51683
		All	34-22S-32E	
30-025-44934	Taco Cat 27 34 Federal Com #21H	All	27-22S-32E	51683
		All	34-22S-32E	
30-025-46949	Taco Cat 27 34 Federal Com #24H	All	27-22S-32E	51683
		All	34-22S-32E	
30-025-46934	Taco Cat 27 34 Federal Com #25H	All	27-22S-32E	51683
		All	34-22S-32E	
30-025-46935	Taco Cat 27 34 Federal Com #26H	All	27-22S-32E	51683
		All	34-22S-32E	
30-025-46925	Taco Cat 27 34 Federal Com #32H	All	27-22S-32E	51683
		All	34-22S-32E	
30-025-46936	Taco Cat 27 34 Federal Com #34H	All	27-22S-32E	51683
		All	34-22S-32E	
30-025-44935	Taco Cat 27 34 Federal Com #31H	All	27-22S-32E	98286
		All	34-22S-32E	
30-025-46926	Taco Cat 27 34 Federal Com #33H	All	27-22S-32E	98286
		All	34-22S-32E	
30-025-46937	Taco Cat 27 34 Federal Com #35H	All	27-22S-32E	98286
		All	34-22S-32E	

The administrative order is attached to this email and can also be found online at OCD Imaging.

Please review the content of the order to ensure you are familiar with the authorities granted and any conditions of approval. If you have any questions regarding this matter, please contact me.

Dean McClure
 Petroleum Engineer, Oil Conservation Division
 New Mexico Energy, Minerals and Natural Resources Department
 (505) 469-8211

State of New Mexico
Energy, Minerals and Natural Resources Department

Notice

Order: PLC-790
Operator: Oxy USA, Inc. (16696)
Publication Date: 8/24/2021
Submittal Date: 8/26/2021

Noticed Persons

Date	Person	Certified Tracking Number	Status
	XTO Holdings, LLC	9414811898765800822474	Returned
8/30/2021	WPX Energy Permian, LLC	9414811898765800822511	Delivered
8/30/2021	CEP Minerals, LLC	9414811898765800822559	Delivered
8/30/2021	Zunis Energy, LLC	9414811898765800822566	Delivered
8/30/2021	Crown Oil Partners, LP	9414811898765800822528	Delivered
8/27/2021	Post Oak Crown IV-B, LLC	9414811898765800822504	Delivered
8/30/2021	Good News Minerals, LLC	9414811898765800822597	Delivered
8/30/2021	Mavros Minerals II, LLC	9414811898765800822542	Delivered
8/30/2021	James Adelson & Family 2015 Trusts	9414811898765800822580	Delivered
8/28/2021	Collins & Jones Investments, LLC	9414811898765800822535	Delivered
8/27/2021	Post Oak Crown IV, LLC	9414811898765800822573	Delivered
8/28/2021	LMC Energy	9414811898765800820258	Delivered
8/30/2021	Oak Valley Mineral and Land LP	9414811898765800820265	Delivered
9/1/2021	Gerard G. Vavrek	9414811898765800820227	Delivered
8/28/2021	H. Jason Wacker	9414811898765800820203	Delivered
9/1/2021	Jesse A. Faught, Jr.	9414811898765800820296	Delivered
8/31/2021	David W. Cromwell	9414811898765800820241	Delivered
8/30/2021	Mike Moylett	9414811898765800820289	Delivered
8/30/2021	Kaleb Smith	9414811898765800820234	Delivered
8/30/2021	Deane Durham	9414811898765800820272	Delivered
	BLM	Online	

**STATE OF NEW MEXICO
ENERGY, MINERALS AND NATURAL RESOURCES DEPARTMENT
OIL CONSERVATION DIVISION**

**APPLICATION FOR SURFACE COMMINGLING
SUBMITTED BY OXY USA, INC.**

ORDER NO. PLC-790

ORDER

The Director of the New Mexico Oil Conservation Division (“OCD”), having considered the application and the recommendation of the OCD Engineering Bureau, issues the following Order.

FINDINGS OF FACT

1. Oxy USA, Inc. (“Applicant”) submitted a complete application to surface commingle the oil and gas production from the pools, leases, and wells identified in Exhibit A (“Application”).
2. Applicant proposed a method to allocate the oil and gas production to the pools, leases, and wells to be commingled.
3. To the extent that ownership is identical, Applicant submitted a certification by a licensed attorney or qualified petroleum landman that the ownership in the pools, leases, and wells to be commingled is identical as defined in 19.15.12.7.B. NMAC.
4. To the extent that ownership is diverse, Applicant provided notice of the Application to all persons owning an interest in the oil and gas production to be commingled, including the owners of royalty and overriding royalty interests, regardless of whether they have a right or option to take their interests in kind, and those persons either submitted a written waiver or did not file an objection to the Application.
5. Applicant provided notice of the Application to the Bureau of Land Management (“BLM”) or New Mexico State Land Office (“NMSLO”), as applicable.
6. Applicant certified the commingling of oil and gas production from the pools, leases, and wells will not in reasonable probability reduce the value of the oil and gas production to less than if it had remained segregated.
7. Applicant in the notice for the Application stated that it sought authorization to add additional pools, leases, and wells and identified the parameters to make such additions.
8. Applicant stated that it sought authorization to surface commingle and off-lease measure, as applicable, oil and gas production from wells which have not yet been approved to be drilled, but will produce from a pool and lease identified in Exhibit A.
9. Applicant submitted or intends to submit one or more proposed communitization agreement(s) (“Proposed Agreement(s)”) to the BLM or NMSLO, as applicable, identifying the acreage of each lease to be consolidated into a single pooled area (“Pooled Area”), as described in Exhibit B.

CONCLUSIONS OF LAW

10. OCD has jurisdiction to issue this Order pursuant to the Oil and Gas Act, NMSA 1978, §§ 70-2-6, 70-2-11, 70-2-12, 70-2-16, and 70-2-17, 19.15.12. NMAC, and 19.15.23. NMAC.
11. Applicant satisfied the notice requirements for the Application in accordance with 19.15.12.10.A.(2) NMAC, 19.15.12.10.C.(4)(c) NMAC, and 19.15.12.10.C.(4)(e) NMAC, as applicable.
12. Applicant satisfied the notice requirements for the Application in accordance with 19.15.23.9.A.(5) NMAC and 19.15.23.9.A.(6) NMAC, as applicable.
13. Applicant's proposed method of allocation, as modified herein, complies with 19.15.12.10.B.(1) NMAC or 19.15.12.10.C.(1) NMAC, as applicable.
14. Commingling of oil and gas production from state, federal, or tribal leases shall not commence until approved by the BLM or NMSLO, as applicable, in accordance with 19.15.12.10.B.(3) NMAC and 19.15.12.10.C.(4)(h) NMAC.
15. Applicant satisfied the notice requirements for the subsequent addition of pools, leases, and wells in the notice for the Application, in accordance with 19.15.12.10.C.(4)(g) NMAC. Subsequent additions of pools, leases, and wells within Applicant's defined parameters, as modified herein, will not, in reasonable probability, reduce the commingled production's value or otherwise adversely affect the interest owners in the production to be added.
16. By granting the Application with the conditions specified below, this Order prevents waste and protects correlative rights, public health, and the environment.

ORDER

1. Applicant is authorized to surface commingle oil and gas production from the pools, leases, and wells identified in Exhibit A.

Applicant is authorized to store and measure oil and gas production off-lease from the pools, leases, and wells identified in Exhibit A at a central tank battery described in Exhibit A.

Applicant is authorized to surface commingle oil and gas production from wells not included in Exhibit A but that produce from a pool and lease identified in Exhibit A.

Applicant is authorized to store and measure oil and gas production off-lease from wells not included in Exhibit A but that produce from a pool and lease identified in Exhibit A at a central tank battery described in Exhibit A.

2. This Order supersedes Order PC-1334.
3. For each Pooled Area described in Exhibit B, Applicant shall submit a Proposed Agreement to the BLM or NMSLO, as applicable, prior to commencing oil and gas production. If Applicant fails to submit the Proposed Agreement, this Order shall terminate on the following day.

No later than sixty (60) days after the BLM or NMSLO approves or denies a Proposed Agreement, Applicant shall submit Form C-103 to OCD with a copy of the decision and a description of the approved lands, as applicable. If Applicant withdraws or the BLM or NMSLO denies a Proposed Agreement, this Order shall terminate on the date of such action, and Applicant shall cease commingling the production from the Pooled Area. If the BLM or NMSLO approves but modifies the Proposed Agreement(s), Applicant shall comply with the approved Agreement(s), and no later than sixty (60) days after such decision, Applicant shall submit a new surface commingle application to OCD to conform this Order with the approved Agreement(s). If OCD denies the new surface commingle application, this Order shall terminate on the date of such action.

Applicant shall allocate the oil and gas production to each lease within a Pooled Area in proportion to the acreage that each lease bears to the entire acreage of the Pooled Area described in Exhibit B until the Proposed Agreement which includes the Pooled Area is approved. After the Proposed Agreement is approved, the oil and gas production from the Pooled Area shall be allocated as required by the BLM's or NMSLO's, as applicable, approval of the Agreement, including any production that had been allocated previously in accordance with this Order.

4. The allocation of oil and gas production to wells not included in Exhibit A but that produce from a pool and lease identified in Exhibit A shall be determined in the same manner as to wells identified in Exhibit A that produce from that pool and lease, provided that if more than one allocation method is being used or if there are no wells identified in Exhibit A that produce from the pool and lease, then allocation of oil and gas production to each well not included in Exhibit A shall be determined by OCD prior to commingling production from it with the production from another well.
5. The allocation of oil and gas production shall be based on the production life of each well as measured for three periods: (a) the initial production period shall be measured from the first production until the earlier of either the peak production rate or thirty (30) days after the first production; (b) the plateau period shall be measured from the end of the initial production period to the peak decline rate; and (c) the decline period shall be measured from the end of the plateau period until the well is plugged and abandoned.

During the initial production period, the oil and gas production for each well identified in Exhibit A shall be allocated using a production curve calculated from a minimum of ten (10) well tests per month, except that any day in which a well test cannot achieve an accurate result due to a temporary change in oil and gas production shall not be included in the computation of time determining the well test schedule. The production curve shall be calculated by interpolating daily production for each day using the known daily production obtained by well tests and shall use a method of interpolation that is at minimum as accurate as maintaining a constant rate of change for each day's production between the known daily production values.

During the plateau period, the oil and gas production for each well identified in Exhibit A shall be allocated using a minimum of three (3) well tests per month.

During the decline period, the oil and gas production for each well identified in Exhibit A shall be allocated as follows: (a) a minimum of three (3) well tests per month when the decline rate is greater than twenty-two percent (22%) per month; (b) a minimum of two (2) well tests per month when the decline rate is between twenty-two percent (22%) and ten percent (10%) per month; and (c) a minimum of one (1) well test per month when the decline rate is less than ten percent (10%) per month.

Upon OCD's request, Applicant shall submit a Form C-103 to the OCD Engineering Bureau that contains the decline rate curve and other relevant information demonstrating the production life of a well.

Applicant shall conduct a well test by separating and metering the oil and gas production from that well for either (a) a minimum of twenty-four (24) consecutive hours; or (b) a combination of nonconsecutive periods that meet the following conditions: (i) each period shall be a minimum of six (6) hours; and (ii) the total duration of the nonconsecutive periods shall be a minimum of eighteen (18) hours.

The well test requirements of this Order shall be suspended for any well shut-in for a period that continues for more than fifteen (15) days until the well commences production.

6. Applicant shall measure and market the commingled oil at a central tank battery described in Exhibit A in accordance with this Order and 19.15.18.15. NMAC or 19.15.23.8. NMAC.
7. Applicant shall measure and market the commingled gas at a well pad, central delivery point, central tank battery, or gas title transfer meter described in Exhibit A in accordance with this Order and 19.15.19.9. NMAC, provided however that if the gas is vented or flared, and regardless of the reason or authorization pursuant to 19.15.28.8.B. NMAC for such venting or flaring, Applicant shall measure or estimate the gas in accordance with 19.15.28.8.E. NMAC.
8. Applicant shall calibrate the meters used to measure or allocate oil and gas production in accordance with 19.15.12.10.C.(2) NMAC.
9. If the commingling of oil and gas production from any pool, lease, or well reduces the value of the commingled oil and gas production to less than if it had remained segregated, no later than sixty (60) days after the decrease in value has occurred Applicant shall submit a new surface commingling application to OCD to amend this Order to remove the pool, lease, or well whose oil and gas production caused the decrease in value. If Applicant fails to submit a new application, this Order shall terminate on the following day, and if OCD denies the application, this Order shall terminate on the date of such action.
10. Applicant may submit an application to amend this Order to add pools, leases, and subsequently drilled wells with spacing units adjacent to or within the tracts commingled by this Order by submitting a Form C-107-B in accordance with 19.15.12.10.C.(4)(g) NMAC.

11. If a well is not included in Exhibit A but produces from a pool or lease identified in Exhibit A, then Applicant shall submit Forms C-102 and C-103 to the OCD Engineering Bureau after the well has been approved to be drilled and prior to off-lease measuring or commingling oil or gas production from it with the production from another well. The Form C-103 shall reference this Order and identify the well and proposed method to determine the allocation of oil and gas production to it.
12. Applicant shall not commence commingling oil or gas production from state, federal, or tribal leases until approved by the BLM or NMSLO, as applicable.
13. If OCD determines that Applicant has failed to comply with any provision of this Order, OCD may take any action authorized by the Oil and Gas Act or the New Mexico Administrative Code (NMAC).
14. OCD retains jurisdiction of this matter and reserves the right to modify or revoke this Order as it deems necessary.

**STATE OF NEW MEXICO
OIL CONSERVATION DIVISION**



**ADRIENNE SANDOVAL
DIRECTOR**

DATE: 11/12/2021

State of New Mexico
Energy, Minerals and Natural Resources Department

Exhibit A

Order: **PLC-790**

Operator: **Oxy USA, Inc. (16696)**

Central Tank Battery: **Taco Cat Battery**

Central Tank Battery Location: **Unit E, Section 27, Township 22 South, Range 32 East**

Gas Title Transfer Meter Location: **Unit E, Section 27, Township 22 South, Range 32 East**

Pools

Pool Name	Pool Code
RED TANK; BONE SPRING	51683
WC-025 G-08 S223227D; UPPER WOLFCAMP	98286

Leases as defined in 19.15.12.7(C) NMAC

Lease	UL or Q/Q	S-T-R
NMNM 081272	E/2	27-22S-32E
NMNM 069376	W/2	27-22S-32E
NMNM 077060	All minus M P	34-22S-32E
NMNM 134875	P	34-22S-32E
NMNM 134874	M	34-22S-32E

Wells

Well API	Well Name	UL or Q/Q	S-T-R	Pool
30-025-44933	Taco Cat 27 34 Federal Com #11H	All	27-22S-32E	51683
		All	34-22S-32E	
30-025-44934	Taco Cat 27 34 Federal Com #21H	All	27-22S-32E	51683
		All	34-22S-32E	
30-025-46949	Taco Cat 27 34 Federal Com #24H	All	27-22S-32E	51683
		All	34-22S-32E	
30-025-46934	Taco Cat 27 34 Federal Com #25H	All	27-22S-32E	51683
		All	34-22S-32E	
30-025-46935	Taco Cat 27 34 Federal Com #26H	All	27-22S-32E	51683
		All	34-22S-32E	
30-025-46925	Taco Cat 27 34 Federal Com #32H	All	27-22S-32E	51683
		All	34-22S-32E	
30-025-46936	Taco Cat 27 34 Federal Com #34H	All	27-22S-32E	51683
		All	34-22S-32E	
30-025-44935	Taco Cat 27 34 Federal Com #31H	All	27-22S-32E	98286
		All	34-22S-32E	
30-025-46926	Taco Cat 27 34 Federal Com #33H	All	27-22S-32E	98286
		All	34-22S-32E	
30-025-46937	Taco Cat 27 34 Federal Com #35H	All	27-22S-32E	98286
		All	34-22S-32E	

State of New Mexico
Energy, Minerals and Natural Resources Department

Exhibit B

Order: **PLC-790**
Operator: **Oxy USA, Inc. (16696)**

Pooled Areas

Pooled Area	UL or Q/Q	S-T-R	Acres	Pooled Area ID
CA Wolfcamp BLM	All	27-22S-32E	1280	A
	All	34-22S-32E		
CA Bone Spring BLM	All	27-22S-32E	1280	B
	All	34-22S-32E		

Leases Comprising Pooled Areas

Lease	UL or Q/Q	S-T-R	Acres	Pooled Area ID
NMNM 081272	E/2	27-22S-32E	320	A
NMNM 069376	W/2	27-22S-32E	320	A
NMNM 077060	All minus M P	34-22S-32E	560	A
NMNM 134875	P	34-22S-32E	40	A
NMNM 134874	M	34-22S-32E	40	A
NMNM 081272	E/2	27-22S-32E	320	B
NMNM 069376	W/2	27-22S-32E	320	B
NMNM 077060	All minus M P	34-22S-32E	560	B
NMNM 134875	P	34-22S-32E	40	B
NMNM 134874	M	34-22S-32E	40	B

District I

1625 N. French Dr., Hobbs, NM 88240
Phone:(575) 393-6161 Fax:(575) 393-0720

District II

811 S. First St., Artesia, NM 88210
Phone:(575) 748-1283 Fax:(575) 748-9720

District III

1000 Rio Brazos Rd., Aztec, NM 87410
Phone:(505) 334-6178 Fax:(505) 334-6170

District IV

1220 S. St Francis Dr., Santa Fe, NM 87505
Phone:(505) 476-3470 Fax:(505) 476-3462

State of New Mexico
Energy, Minerals and Natural Resources
Oil Conservation Division
1220 S. St Francis Dr.
Santa Fe, NM 87505

CONDITIONS

Action 44694

CONDITIONS

Operator: OXY USA INC P.O. Box 4294 Houston, TX 772104294	OGRID: 16696
	Action Number: 44694
	Action Type: [C-107] Surface Commingle or Off-Lease (C-107B)

CONDITIONS

Created By	Condition	Condition Date
dmcclure	Please review the content of the order to ensure you are familiar with the authorities granted and any conditions of approval. If you have any questions regarding this matter, please contact me.	11/12/2021