

RECEIVED: 10/29/21	REVIEWER: LRL	TYPE: NSL	APP NO: pLEL2130528897
--------------------	---------------	-----------	------------------------

ABOVE THIS TABLE FOR OCD DIVISION USE ONLY

NEW MEXICO OIL CONSERVATION DIVISION
- Geological & Engineering Bureau -
1220 South St. Francis Drive, Santa Fe, NM 87505



ADMINISTRATIVE APPLICATION CHECKLIST

THIS CHECKLIST IS MANDATORY FOR ALL ADMINISTRATIVE APPLICATIONS FOR EXCEPTIONS TO DIVISION RULES AND REGULATIONS WHICH REQUIRE PROCESSING AT THE DIVISION LEVEL IN SANTA FE

Applicant: EOG Resources, Inc. OGRID Number: 7377
Well Name: Audacious 19 Fed Com #505H well API: 30-025-48986
Pool: WC-025 G-08 S253235G; Lower Bone Spring Pool Pool Code: 97903

SUBMIT ACCURATE AND COMPLETE INFORMATION REQUIRED TO PROCESS THE TYPE OF APPLICATION INDICATED BELOW

- 1) **TYPE OF APPLICATION:** Check those which apply for [A]
- A. Location – Spacing Unit – Simultaneous Dedication
☒ NSL ☐ NSP (PROJECT AREA) ☐ NSP (PRORATION UNIT) ☐ SD
- B. Check one only for [I] or [II]
- [I] Commingling – Storage – Measurement
☐ DHC ☐ CTB ☐ PLC ☐ PC ☐ OLS ☐ OLM
- [II] Injection – Disposal – Pressure Increase – Enhanced Oil Recovery
☐ WFX ☐ PMX ☐ SWD ☐ IPI ☐ EOR ☐ PPR
- 2) **NOTIFICATION REQUIRED TO:** Check those which apply.
- A. ☒ Offset operators or lease holders
B. ☒ Royalty, overriding royalty owners, revenue owners
C. ☐ Application requires published notice
D. ☐ Notification and/or concurrent approval by SLO
E. ☒ Notification and/or concurrent approval by BLM
F. ☐ Surface owner
G. ☒ For all of the above, proof of notification or publication is attached, and/or,
H. ☐ No notice required

FOR OCD ONLY

- ☐ Notice Complete
☐ Application Content Complete

- 3) **CERTIFICATION:** I hereby certify that the information submitted with this application for administrative approval is **accurate** and **complete** to the best of my knowledge. I also understand that **no action** will be taken on this application until the required information and notifications are submitted to the Division.

Note: Statement must be completed by an individual with managerial and/or supervisory capacity.

Kaitlyn A. Luck

Print or Type Name

Signature

10/29/2021

Date

505-954-7286

Phone Number

kaluck@hollandhart.com

e-mail Address



Kaitlyn A. Luck
Phone (505) 954-7286
kaluck@hollandhart.com

October 29, 2021

VIA ONLINE FILING

Adrienne Sandoval
Oil Conservation Division
New Mexico Department of Energy,
Minerals and Natural Resources
1220 South Saint Francis Drive
Santa Fe, New Mexico 87505

Re: Application of EOG Resources, Inc. for administrative approval of an unorthodox well location for its Audacious 19 Fed Com #505H well in the SW/4 of Section 19 and the W/2 of Section 30, Township 25 South, Range 33 East, N.M.P.M., Lea County, New Mexico.

Dear Ms. Sandoval:

EOG Resources, Inc. (OGRID No. 7377) seeks administrative approval of an unorthodox well location for its **Audacious 19 Fed Com #505H well** (API No. 30-025-48986) to be completed within the WC-025 G-08 S253235G; Lower Bone Spring Pool [97903], underlying the SW/4 of Section 19 and the W/2 of Section 30, Township 25 South, Range 33 East, N.M.P.M., Lea County, New Mexico.

This well is drilled and is to be completed as follows:

- the surface location is located 2,556 feet from the north line and 2,199 feet from the east line (Unit G) of Section 19,
- the bottom hole location is located 100 feet from the south line and 2,382 feet from the west line (Unit N) of Section 30,
- the first take point is located 2,540 feet from the south line and 2,382 feet from the west line (Unit K) of Section 19, and
- the last take point is located 100 feet from the south line and 2,382 feet from the west line (Unit N) of Section 30.

Since this acreage is governed by the Division's statewide rules, the completed interval for this well will be unorthodox because it is closer than the standard offsets to the eastern boundary of the spacing unit and encroaches on the W/2 SE/4 of Section 19, and the W/2 E/2 of Section 30.

T 505.988.4421 F 505.983.6043
110 North Guadalupe, Suite 1, Santa Fe, NM 87501-1849
Mail to: P.O. Box 2208, Santa Fe, NM 87504-2208
www.hollandhart.com

Alaska
Colorado
Idaho

Montana
Nevada
New Mexico

Utah
Washington, D.C.
Wyoming

Approval of the unorthodox completed interval will allow EOG to use their preferred well spacing plan for horizontal wells in this area and thereby prevent waste.

Exhibit A is a Form C-102 showing the completed interval of the proposed **Audacious 19 Fed Com #505H well** encroaches on the spacing unit/tracts to the east in Sections 19 and 30. Also included with Exhibit A is a Form C-102 for the **Audacious 19 Fed Com #503H well**, which is the defining well for the enlarged spacing unit encompassing the **Audacious 19 Fed Com #505H well**.

Exhibit B is a plat for Sections 19 and 30 that shows the proposed **Audacious 19 Fed Com #505H well** in relation to adjoining spacing unit/tracts to the east.

Ownership is diverse between the subject spacing unit and the affected spacing unit/tracts to the east. **Exhibit C** is a list of the “affected parties” to this application and proof that a copy of this application with all attachments has been sent by certified mail to each affected party advising that any objections must be filed in writing with the Division within 20 days from the date the Division receives the application.

Exhibit D is a statement from a petroleum engineer providing justification for the needed exception.

Your attention to this matter is appreciated.

Sincerely,



Kaitlyn A. Luck
ATTORNEY FOR EOG RESOURCES, INC.

District I
1625 N. French Dr., Hobbs, NM 88240
Phone: (575) 393-6161 Fax: (575) 393-0720
District II
811 S. First St., Artesia, NM 88210
Phone: (575) 748-1283 Fax: (575) 748-9720
District III
1000 Rio Brazos Road, Aztec, NM 87410
Phone: (505) 334-6178 Fax: (505) 334-6170
District IV
1220 S. St. Francis Dr., Santa Fe, NM 87505
Phone: (505) 476-3460 Fax: (505) 476-3462

State of New Mexico
Energy, Minerals & Natural Resources
Department
OIL CONSERVATION DIVISION
1220 South St. Francis Dr.
Santa Fe, NM 87505

FORM C-102

Revised August 1, 2011

Submit one copy to appropriate

District Office

☐ AMENDED REPORT
WELL LOCATION AND ACREAGE DEDICATION PLAT

¹ API Number 30-025-	² Pool Code	³ Pool Name
⁴ Property Code	⁵ Property Name AUDACIOUS 19 FED	⁶ Well Number 505H
⁷ OGRID No. 7377	⁸ Operator Name EOG RESOURCES, INC.	⁹ Elevation 3450'

¹⁰Surface Location

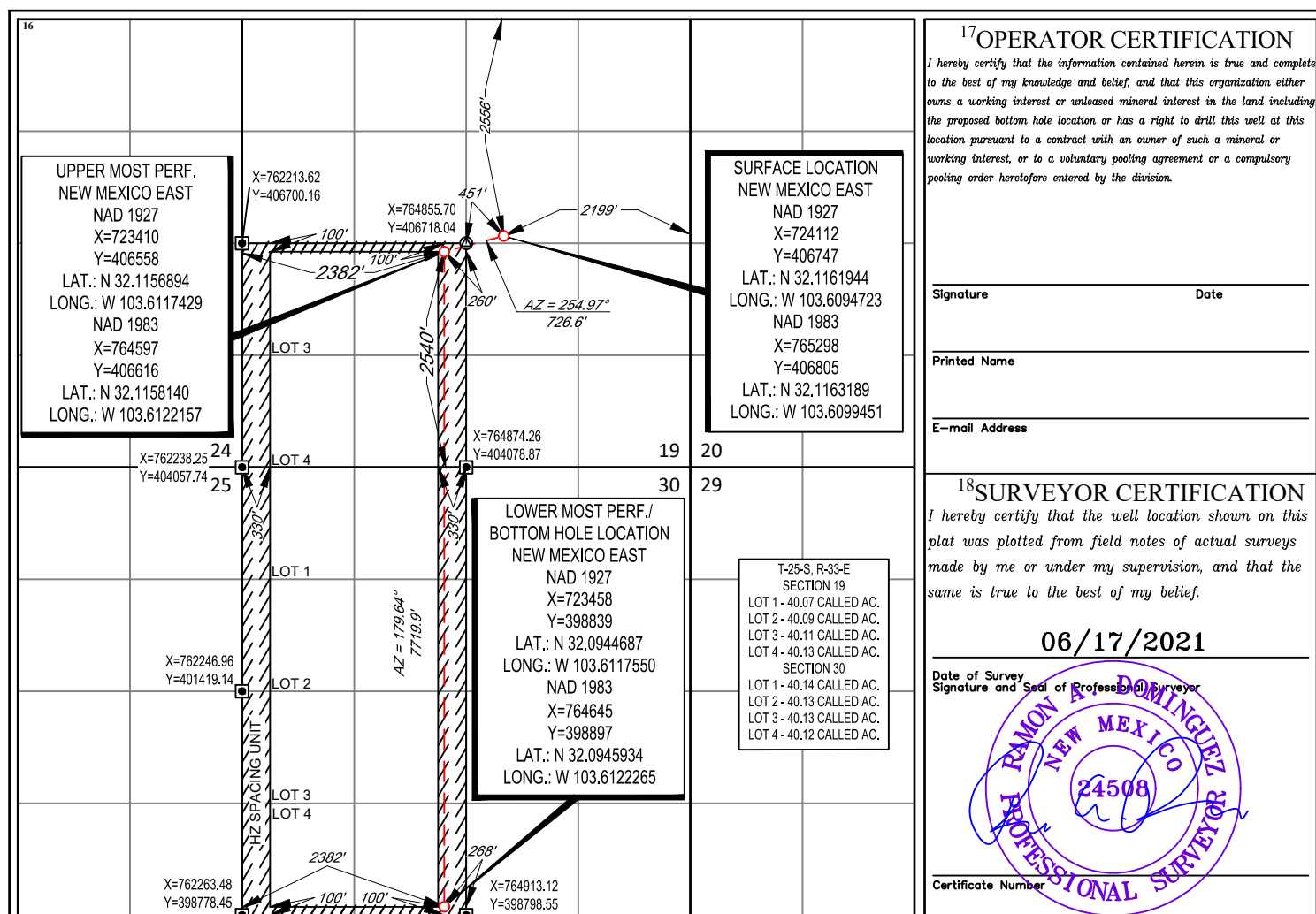
UL or lot no.	Section	Township	Range	Lot Idn	Feet from the	North/South line	Feet from the	East/West line	County
G	19	25-S	33-E	-	2556'	NORTH	2199'	EAST	LEA

¹¹Bottom Hole Location If Different From Surface

UL or lot no.	Section	Township	Range	Lot Idn	Feet from the	North/South line	Feet from the	East/West line	County
N	30	25-S	33-E	-	100'	SOUTH	2382'	WEST	LEA

¹² Dedicated Acres 480.76	¹³ Joint or Infill	¹⁴ Consolidation Code	¹⁵ Order No.
--	-------------------------------	----------------------------------	-------------------------

No allowable will be assigned to this completion until all interests have been consolidated or a non-standard unit has been approved by the division.



District I
1625 N. French Dr., Hobbs, NM 88240
Phone: (575) 393-6161 Fax: (575) 393-0720
District II
811 S. First St., Artesia, NM 88210
Phone: (575) 748-1283 Fax: (575) 748-9720
District III
1000 Rio Brazos Road, Aztec, NM 87410
Phone: (505) 334-6178 Fax: (505) 334-6170
District IV
1220 S. St. Francis Dr., Santa Fe, NM 87505
Phone: (505) 476-3460 Fax: (505) 476-3462

State of New Mexico
Energy, Minerals & Natural Resources
Department
OIL CONSERVATION DIVISION
1220 South St. Francis Dr.
Santa Fe, NM 87505

FORM C-102

Revised August 1, 2011

Submit one copy to appropriate

District Office

☐ AMENDED REPORT

WELL LOCATION AND ACREAGE DEDICATION PLAT

¹ API Number 30-025-	² Pool Code	³ Pool Name
⁴ Property Code	⁵ Property Name AUDACIOUS 19 FED	⁶ Well Number 503H
⁷ OGRID No. 7377	⁸ Operator Name EOG RESOURCES, INC.	⁹ Elevation 3463'

¹⁰Surface Location

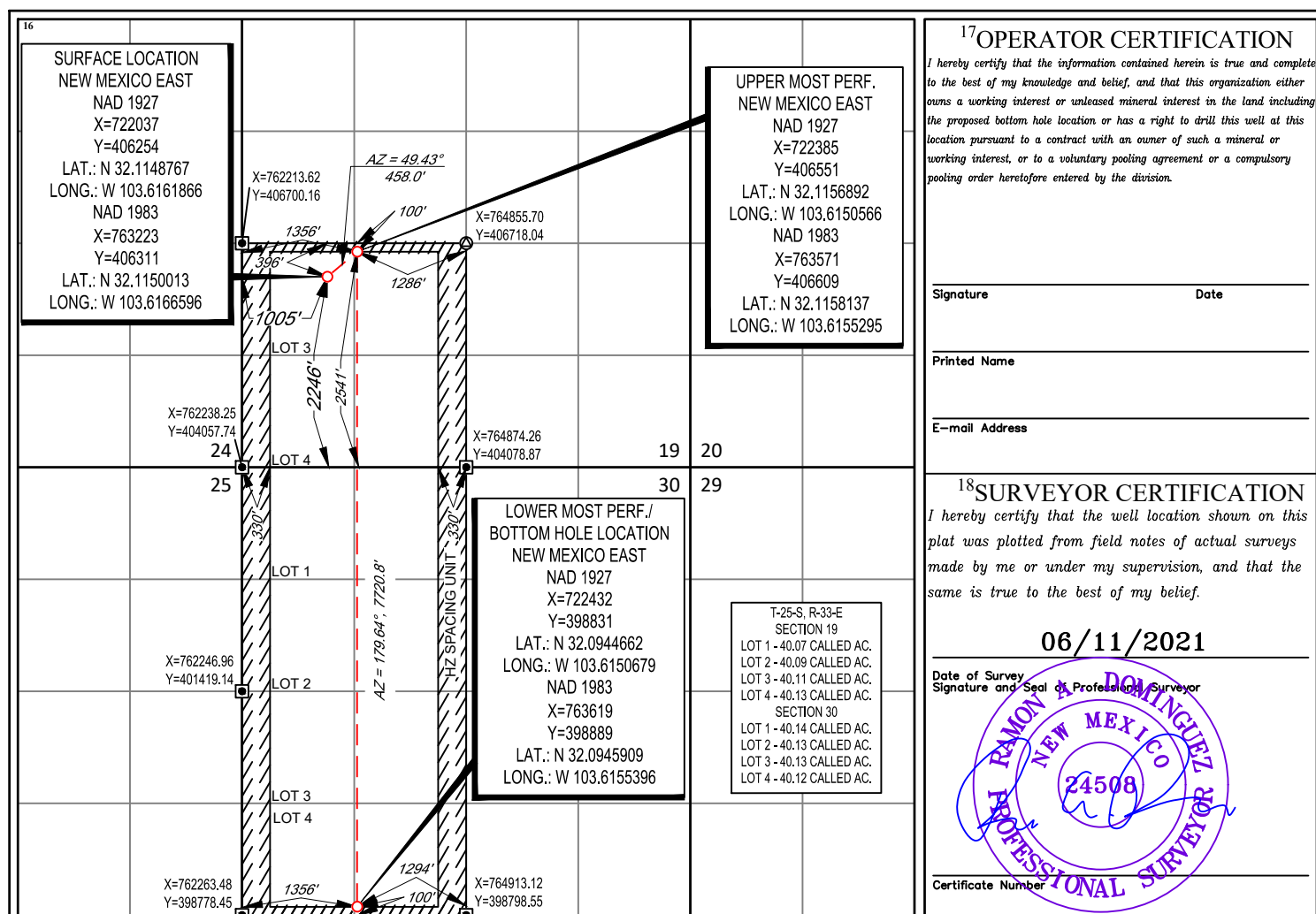
UL or lot no.	Section	Township	Range	Lot Idn	Feet from the	North/South line	Feet from the	East/West line	County
3	19	25-S	33-E	-	2246'	SOUTH	1005'	WEST	LEA

¹¹Bottom Hole Location If Different From Surface

UL or lot no.	Section	Township	Range	Lot Idn	Feet from the	North/South line	Feet from the	East/West line	County
N	30	25-S	33-E	-	100'	SOUTH	1356'	WEST	LEA

¹² Dedicated Acres 480.76	¹³ Joint or Infill	¹⁴ Consolidation Code	¹⁵ Order No.
--	-------------------------------	----------------------------------	-------------------------

No allowable will be assigned to this completion until all interests have been consolidated or a non-standard unit has been approved by the division.



District I
1625 N. French Dr., Hobbs, NM 88240
Phone: (575) 393-6161 Fax: (575) 393-0720
District II
811 S. First St., Artesia, NM 88210
Phone: (575) 748-1283 Fax: (575) 748-9720
District III
1000 Rio Brazos Road, Aztec, NM 87410
Phone: (505) 334-6178 Fax: (505) 334-6170
District IV
1220 S. St. Francis Dr., Santa Fe, NM 87505
Phone: (505) 476-3460 Fax: (505) 476-3462

State of New Mexico
Energy, Minerals & Natural Resources
Department
OIL CONSERVATION DIVISION
1220 South St. Francis Dr.
Santa Fe, NM 87505

FORM C-102

Revised August 1, 2011

Submit one copy to appropriate

District Office

☐ AMENDED REPORT
WELL LOCATION AND ACREAGE DEDICATION PLAT

¹ API Number 30-025-	² Pool Code	³ Pool Name
⁴ Property Code	⁵ Property Name AUDACIOUS 19 FED	⁶ Well Number 505H
⁷ OGRID No. 7377	⁸ Operator Name EOG RESOURCES, INC.	⁹ Elevation 3450'

¹⁰Surface Location

UL or lot no.	Section	Township	Range	Lot Idn	Feet from the	North/South line	Feet from the	East/West line	County
G	19	25-S	33-E	-	2556'	NORTH	2199'	EAST	LEA

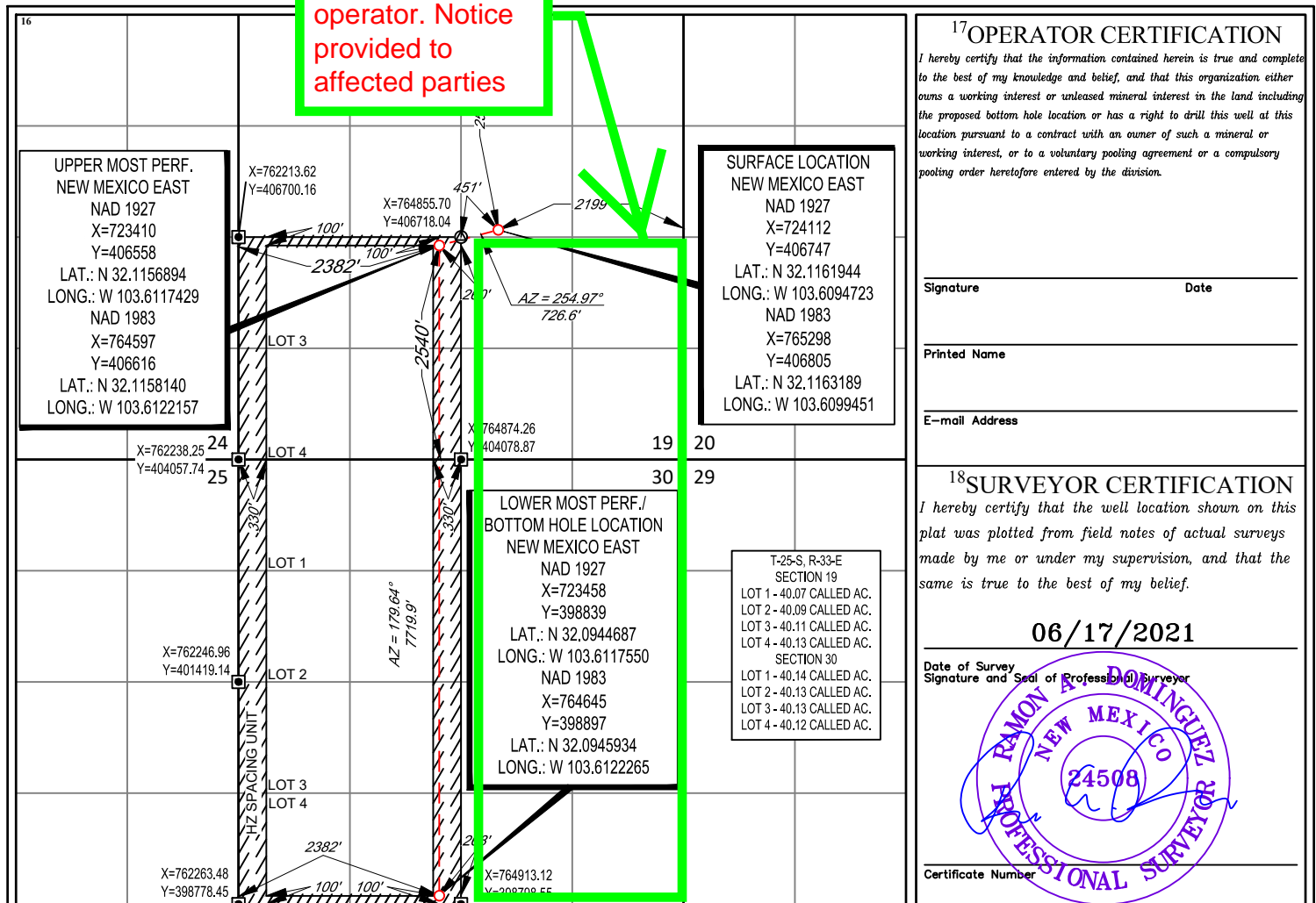
¹¹Bottom Hole Location If Different From Surface

UL or lot no.	Section	Township	Range	Lot Idn	Feet from the	North/South line	Feet from the	East/West line	County
N	30	25-S	33-E	-	100'	SOUTH	2382'	WEST	LEA

¹² Dedicated Acres 480.76	¹³ Joint or Infill	¹⁴ Consolidation Code	¹⁵ Order No.
--	-------------------------------	----------------------------------	-------------------------

No allowable will be assigned to the well if the well has been consolidated or a non-standard unit has been approved by the division.

Offset spacing unit: EOG is the operator. Notice provided to affected parties





P.O. Box 2267, Midland, Texas 79702
Phone: (432) 686-3600 Fax: (432) 686-3773

July 19, 2021

Certification of Ownership

I have reviewed the ownership of the oil and gas leasehold in Sections 19 & 30 -25S-33E, Lea County, New Mexico, for purposes of the unorthodox location for EOG's Audacious 19 Fed Com #505H well located in the E/2W/2 of Sections 19 & 30-25S-33E. As of the date of this letter, the affected parties are:

See Attached EXHIBIT "A"

Sincerely,

EOG Resources, Inc.

Matthew Gray

Matthew Gray
Landman

EXHIBIT C



P.O. Box 2267, Midland, Texas 79702
 Phone: (432) 686-3600 Fax: (432) 686-3773

EXHIBIT "A"

	Name	Address	Interest Type
1	DAVID PETROLEUM CORPORATION	116 WEST FIRST STREET ROSWELL,NM 88201-0000	Working Interest
2	EOG RESOURCES INC	P O BOX 840321 DALLAS,TX 75284-0321	Working Interest
3	MCCLELLAN OIL CORPORATION	P O BOX 730 ROSWELL,NM 88202-0730	Working Interest
4	MEC PETROLEUM CORP	P O BOX 11265 MIDLAND,TX 79702-0000	Working Interest
5	MOBIL PRODUCING TX & NM INC	C/O XTO ENERGY INC P O BOX 840780 DALLAS,TX 75284-0780	Working Interest
6	SHARBRO ENERGY LLC	POA ELIZABETH BAKER P O BOX 840 ARTESIA,NM 88211-0840	Working Interest
7	TOLES COMPANY	P O BOX 1300 ROSWELL,NM 88202-1300	Working Interest
8	WEST TEXAS GAS INC	DBA WTG EXPLORATION INC 401 WEST WADLEY AVENUE MIDLAND,TX 79705-5339	Working Interest
9	BUREAU OF LAND MANAGEMENT	301 DINOSAUR TR. SANTA FE, NM 87508	Royalty Interest
10	BENJAMIN JACOB OAKES	3214 HICKORY GROVE LANE PEARLAND,TX 77584- 0000	Overriding Royalty Interest
11	BPL FISH POND LLC	PO BOX 92032 SOUTHLAKE,TX 76092- 0000	Overriding Royalty Interest
12	DRAGOON CREEK MINERALS LLC	SUITE 515 2821 WEST 7TH STREET FORT WORTH,TX 76107- 0000	Overriding Royalty Interest
13	ELIZABETH ANN CLINE	15400 WHISTLING STRAITS DR AUSTIN,TX 78717-0000	Overriding Royalty Interest
14	ELIZABETH T OVERLY	11410 SHADOW WAY HOUSTON,TX 77024-0000	Overriding Royalty Interest
15	GAYLE ANNETTE DALTON	934 MAPLEWOOD ST UNIT B HARKER HEIGHTS,TX 76548-2704	Overriding Royalty Interest



P.O. Box 2267, Midland, Texas 79702
 Phone: (432) 686-3600 Fax: (432) 686-3773

16	MARK MCCLELLAN AND	PAULA MCCLELLAN PO BOX 730 ROSWELL,NM 88202-0000	Overriding Royalty Interest
17	MATTHEW DAVID OAKES	116 N JOHNSON AVE SAN MARCOS,TX 78666-0000	Overriding Royalty Interest
18	MEC PETROLEUM CORP	P O BOX 11265 MIDLAND,TX 79702-0000	Overriding Royalty Interest
19	MILLIS JEFFREY OAKES	21302 CASTLEMONT LN SPRING,TX 77388-0000	Overriding Royalty Interest
20	MILTON R FRY	11014 HIDDEN BEN DR HOUSTON,TX 77064-0000	Overriding Royalty Interest
21	PEGASUS RESOURCES NM LLC	PO BOX 735082 DALLAS,TX 75373-5082	Overriding Royalty Interest
22	STEPHEN WILLIAM OAKES	4700 SPANISH MOSS MCKINNEY,TX 75070-0000	Overriding Royalty Interest
23	THOMAS J DEPKE AND	MARILYN A DEPKE TRUSTEES U/I OF THOMAS J DEPKE DTD 11-19-2004 2027 COUNTRY FIELD DRIVE CHESTERFIELD,MO 63017-0000	Overriding Royalty Interest



Kaitlyn A. Luck
Phone (505) 954-7286
kaluck@hollandhart.com

July 30, 2021

VIA CERTIFIED MAIL
RETURN RECEIPT REQUESTED

TO: ALL AFFECTED PERSONS

Re: Application of EOG Resources, Inc. for administrative approval of an unorthodox well location for its Audacious 19 Fed Com #505H well in the SW/4 of Section 19 and the W/2 of Section 30, Range 33 East, N.M.P.M., Lea County, New Mexico.

Ladies and Gentlemen:

Enclosed is a copy of the above-referenced application which was filed with the New Mexico Oil Conservation Division on this date. Any objection to this application must be filed in writing within twenty days from this date with the applicant and the New Mexico Oil Conservation Division, 1220 South St. Francis Drive, Santa Fe, New Mexico, 87505. If no objection is received within this twenty-day period, this application may be approved administratively by the Division.

If you have any questions about this application, please contact the following:

Matthew Gray
EOG Resources, Inc.
(432) 686-3600
Matthew_Gray@eogresources.com

Sincerely,

A handwritten signature in blue ink, appearing to read "Kaitlyn Luck", written over a horizontal line.

Kaitlyn A. Luck
ATTORNEY FOR EOG RESOURCES, INC.

T 505.988.4421 F 505.983.6043
110 North Guadalupe, Suite 1, Santa Fe, NM 87501-1849
Mail to: P.O. Box 2208, Santa Fe, NM 87504-2208
www.hollandhart.com

Alaska
Colorado
Idaho

Montana
Nevada
New Mexico

Utah
Washington, D.C.
Wyoming

Parent ID	Mail Date	ToName	DeliveryAddress	City	ST	Zip	MailClass	TrackingNo	Well
31309	07/30/2021	David Petroleum Corporation	116 W 1st St	Roswell	NM	88203-4702	Certified with Return Receipt (Signature)	9414811898765807441845	70802 - EOG - Audacious 505H NSL - notice list - 1
31309	07/30/2021	Benjamin Jacob Oakes	3214 Hickory Grove Ln	Pearland	TX	77584-8118	Certified with Return Receipt (Signature)	9414811898765807441784	70802 - EOG - Audacious 505H NSL - notice list - 10
31309	07/30/2021	BPL Fish Pond LLC	PO Box 92032	Southlake	TX	76092-0101	Certified with Return Receipt (Signature)	9414811898765807441739	70802 - EOG - Audacious 505H NSL - notice list - 11
31309	07/30/2021	Dragoon Creek Minerals LLC	2821 W 7th St Ste 515	Fort Worth	TX	76107-8912	Certified with Return Receipt (Signature)	9414811898765807441777	70802 - EOG - Audacious 505H NSL - notice list - 12
31309	07/30/2021	Elizabeth Ann Cline	15400 Whistling Straits Dr	Austin	TX	78717-3838	Certified with Return Receipt (Signature)	9414811898765807441913	70802 - EOG - Audacious 505H NSL - notice list - 13
31309	07/30/2021	Elizabeth T Overly	11410 Shadow Way St	Houston	TX	77024-5215	Certified with Return Receipt (Signature)	9414811898765807441951	70802 - EOG - Audacious 505H NSL - notice list - 14
31309	07/30/2021	Gayle Annett Dalton	934 Maplewood St Unit B	Harker Heights	TX	76548-2704	Certified with Return Receipt (Signature)	9414811898765807441968	70802 - EOG - Audacious 505H NSL - notice list - 15
31309	07/30/2021	Marck McClellan & Paula McClellan	PO Box 730	Roswell	NM	88202-0730	Certified with Return Receipt (Signature)	9414811898765807441920	70802 - EOG - Audacious 505H NSL - notice list - 16

Parent ID	Mail Date	ToName	DeliveryAddress	City	ST	Zip	MailClass	TrackingNo	Well
31309	07/30/2021	Matthew David Oakes	116 N Johnson Ave	San Marcos	TX	78666-4127	Certified with Return Receipt (Signature)	9414811898765807441906	70802 - EOG - Audacious 505H NSL notice list - 17
31309	07/30/2021	Millis Jeffrey Oakes	21302 Castlemont Ln	Spring	TX	77388-3821	Certified with Return Receipt (Signature)	9414811898765807441999	70802 - EOG - Audacious 505H NSL notice list - 18
31309	07/30/2021	Milton R. Fry	11014 Hidden Bend Dr	Houston	TX	77064-4509	Certified with Return Receipt (Signature)	9414811898765807441944	70802 - EOG - Audacious 505H NSL notice list - 19
31309	07/30/2021	EOG Resources Inc.	PO Box 840321	Dallas	TX	75284-0321	Certified with Return Receipt (Signature)	9414811898765807441883	70802 - EOG - Audacious 505H NSL notice list - 2
31309	07/30/2021	Pegaus Resources NM LLC	PO Box 735082	Dallas	TX	75373-5082	Certified with Return Receipt (Signature)	9414811898765807441982	70802 - EOG - Audacious 505H NSL notice list - 20
31309	07/30/2021	Stephen William Oakes	4700 Spanishmoss Dr	McKinney	TX	75070-7469	Certified with Return Receipt (Signature)	9414811898765807441937	70802 - EOG - Audacious 505H NSL notice list - 21
31309	07/30/2021	U/I Of Thomas J Depke Thomas J Depke & Marily A Depke Trustees	2027 Country Field Dr	Chesterfield	MO	63017-7403	Certified with Return Receipt (Signature)	9414811898765807441975	70802 - EOG - Audacious 505H NSL notice list - 22
31309	07/30/2021	Bureau of Land Management	620 E Greene St	Carlsbad	NM	88220-6292	Certified with Return Receipt (Signature)	9414811898765807441616	70802 - EOG - Audacious 505H NSL notice list - 23

Parent ID	Mail Date	ToName	DeliveryAddress	City	ST	Zip	MailClass	TrackingNo	Well
31309	07/30/2021	McClellan Oil Corporation	PO Box 730	Roswell	NM	88202-0730	Certified with Return Receipt (Signature)	9414811898765807441838	70802 - EOG - Audacious 505H NSL - notice list - 3
31309	07/30/2021	MEC Petroleum Corp	PO Box 11265	Midland	TX	79702-8265	Certified with Return Receipt (Signature)	9414811898765807441715	70802 - EOG - Audacious 505H NSL - notice list - 4
31309	07/30/2021	C/O Xto Energy Inc Mobil Producing TX & NM Inc,	PO Box 840780	Dallas	TX	75284-0780	Certified with Return Receipt (Signature)	9414811898765807441753	70802 - EOG - Audacious 505H NSL - notice list - 5
31309	07/30/2021	Sharbro Energy LC, POA Elizabeth Baker	PO Box 840	Artesia	NM	88211-0840	Certified with Return Receipt (Signature)	9414811898765807441760	70802 - EOG - Audacious 505H NSL - notice list - 6
31309	07/30/2021	Toles Company	PO Box 1300	Roswell	NM	88202-1300	Certified with Return Receipt (Signature)	9414811898765807441722	70802 - EOG - Audacious 505H NSL - notice list - 7
31309	07/30/2021	West Texas Gas Inc. dba WTG Exploration Inc.	401 W Wadley Ave	Midland	TX	79705-5339	Certified with Return Receipt (Signature)	9414811898765807441708	70802 - EOG - Audacious 505H NSL - notice list - 8
31309	07/30/2021	Bureau of Land Management	301 Dinosaur Trl	Santa Fe	NM	87508-1560	Certified with Return Receipt (Signature)	9414811898765807441746	70802 - EOG - Audacious 505H NSL - notice list - 9



July 12, 2021

Re: EOG Resources, Inc. NSL Application
Audacious 19 Fed Com #505H (Well)
E/2W/2 Sec. 19 and 30, T25S-R33E
Lea County, New Mexico

To Whom it may concern:

Considering the distance between wells in the development plan for the Bone Spring formation in Sections 19 and 30 of T25S-R32E, EOG believes the non-standard location is necessary to develop the 2nd Bone Spring resource in an economic fashion. Based on analog 2nd Bone Spring wells in the area along with Geologic analysis, EOG believes this is the optimal spacing to begin to develop the resources in the formation. Granting the exception will allow for more total production from the section and more efficient development of the asset therefore protecting correlative rights.

Sincerely

EOG Resources, Inc.

A handwritten signature in black ink, appearing to read "Matt Mason", with a long horizontal flourish extending to the right.

Matt Mason
Sr. Reservoir Engineer

EXHIBIT D

energy opportunity growth

From: [Kaitlyn A. Luck](#)
To: [Lowe, Leonard, EMNRD](#)
Subject: [EXTERNAL] RE: NSL Admin. Complete - Audacious 19 Federal Com Well No. 505H
Date: Wednesday, November 3, 2021 1:42:55 PM
Attachments: [image002.png](#)

CAUTION: This email originated outside of our organization. Exercise caution prior to clicking on links or opening attachments.

Mr. Lowe, the purpose of this email is to confirm our phone call earlier today. EOG's application has not changed since it was mailed to the affected parties for the Audacious 19 Fed Com 505H well, API No. 30-025-48986, WC-025 G-08 S253235G; Lower Bone Spring Pool [Pool Code 97903]. The application was mailed on July 30, 2021 to the affected parties, as reflected in Exhibit C to the application. Please let me know if you have any questions.

Thanks,

Kaitlyn

Kaitlyn A. Luck – Associate | Holland & Hart LLP | (o) 505.954.7286 (m) 361.648.1973

From: Lowe, Leonard, EMNRD <Leonard.Lowe@state.nm.us>
Sent: Monday, November 1, 2021 10:06 AM
To: Kaitlyn A. Luck <KALuck@hollandhart.com>
Subject: NSL Admin. Complete - Audacious 19 Federal Com Well No. 505H

External Email

Ms. Luck,

The OCD has determined your NSL application for the above mentioned well to be Administratively Complete. The application is now pending the 20 day notice period, unless all waivers are signed and turned into the OCD.

Thank you for the following:

Exhibit A is a Form C-102 showing the completed interval of the proposed **Audacious 19 Fed Com #505H well** encroaches on the spacing unit/tracts to the east in Sections 19 and 30. Also included with Exhibit A is a Form C-102 for the **Audacious 19 Fed Com #503H well**, which is the defining well for the enlarged spacing unit encompassing the **Audacious 19 Fed Com #505H well**.

Have a good day.

Leonard R. Lowe
Engineering Bureau
OCD - EMNRD
5200 Oakland Ave. NE
Albuquerque, N.M. 87113
C: 505-930-6717
<http://www.emnrd.state.nm.us/ocd/>

District I

1625 N. French Dr., Hobbs, NM 88240
Phone:(575) 393-6161 Fax:(575) 393-0720

District II

811 S. First St., Artesia, NM 88210
Phone:(575) 748-1283 Fax:(575) 748-9720

District III

1000 Rio Brazos Rd., Aztec, NM 87410
Phone:(505) 334-6178 Fax:(505) 334-6170

District IV

1220 S. St Francis Dr., Santa Fe, NM 87505
Phone:(505) 476-3470 Fax:(505) 476-3462

State of New Mexico
Energy, Minerals and Natural Resources
Oil Conservation Division
1220 S. St Francis Dr.
Santa Fe, NM 87505

CONDITIONS

Action 58744

CONDITIONS

Operator: EOG RESOURCES INC P.O. Box 2267 Midland, TX 79702	OGRID: 7377
	Action Number: 58744
	Action Type: [UF-NSL] Non-Standard Location (NSL)

CONDITIONS

Created By	Condition	Condition Date
llowe	None	10/29/2021