

Revised March 23, 2017

RECEIVED:	REVIEWER:	TYPE:	APP NO:
-----------	-----------	-------	---------

ABOVE THIS TABLE FOR OCD DIVISION USE ONLY

NEW MEXICO OIL CONSERVATION DIVISION
 - Geological & Engineering Bureau -
 1220 South St. Francis Drive, Santa Fe, NM 87505



ADMINISTRATIVE APPLICATION CHECKLIST

THIS CHECKLIST IS MANDATORY FOR ALL ADMINISTRATIVE APPLICATIONS FOR EXCEPTIONS TO DIVISION RULES AND REGULATIONS WHICH REQUIRE PROCESSING AT THE DIVISION LEVEL IN SANTA FE

Applicant: _____ OGRID Number: _____
 Well Name: _____ API: _____
 Pool: _____ Pool Code: _____

SUBMIT ACCURATE AND COMPLETE INFORMATION REQUIRED TO PROCESS THE TYPE OF APPLICATION INDICATED BELOW

1) **TYPE OF APPLICATION:** Check those which apply for [A]

A. Location – Spacing Unit – Simultaneous Dedication

☐ NSL ☐ NSP (PROJECT AREA) ☐ NSP (PRORATION UNIT) ☐ SD

B. Check one only for [I] or [II]

[I] Commingling – Storage – Measurement

☐ DHC ☐ CTB ☐ PLC ☐ PC ☐ OLS ☐ OLM

[II] Injection – Disposal – Pressure Increase – Enhanced Oil Recovery

☐ WFX ☐ PMX ☐ SWD ☐ IPI ☐ EOR ☐ PPR

2) **NOTIFICATION REQUIRED TO:** Check those which apply.

- A. ☐ Offset operators or lease holders
 B. ☐ Royalty, overriding royalty owners, revenue owners
 C. ☐ Application requires published notice
 D. ☐ Notification and/or concurrent approval by SLO
 E. ☐ Notification and/or concurrent approval by BLM
 F. ☐ Surface owner
 G. ☐ For all of the above, proof of notification or publication is attached, and/or,
 H. ☐ No notice required

FOR OCD ONLY

- ☐ Notice Complete
☐ Application Content Complete

3) **CERTIFICATION:** I hereby certify that the information submitted with this application for administrative approval is **accurate** and **complete** to the best of my knowledge. I also understand that **no action** will be taken on this application until the required information and notifications are submitted to the Division.

Note: Statement must be completed by an individual with managerial and/or supervisory capacity.

 Print or Type Name

 Date

 Phone Number

 Signature

 e-mail Address

DISTRICT I
1625 N. French Dr., Hobbs, N.M. 88240
Phone: (575) 393-6161 Fax: (575) 393-0720

DISTRICT II
811 S. First St., Artesia, N.M. 88210
Phone: (575) 748-1283 Fax: (575) 748-9720

DISTRICT III
1000 Rio Brazos Rd., Aztec, N.M. 87410
Phone: (505) 334-6178 Fax: (505) 334-6170

DISTRICT IV
1220 S. St. Francis Dr., Santa Fe, N.M. 87505
Phone: (505) 476-3460 Fax: (505) 476-3462

State of New Mexico
Energy, Minerals & Natural Resources Department

OIL CONSERVATION DIVISION

1220 South St. Francis Dr.
Santa Fe, N.M. 87505

Form C-102

Revised August 1, 2011

Submit one copy to appropriate
District Office

AS-DRILLED

☐ AMENDED REPORT

WELL LOCATION AND ACREAGE DEDICATION PLAT

¹ API Number 30-015-47823	² Pool Code 49622	³ Pool Name PARKWAY; BONE SPRING
⁴ Property Code 329892	⁵ Property Name Black Diamond 34 Fed	⁶ Well Number 132H
⁷ GRID No. 371449	⁸ Operator Name Colgate Operating, LLC	⁹ Elevation 3317

¹⁰ Surface Location

UL or lot no.	Section	Township	Range	Lot Idn	Feet from the	North/South line	Feet from the	East/West line	County
H	34	19 S	29 E		1395	North	301	East	Eddy

¹¹ Bottom Hole Location If Different From Surface

UL or lot no.	Section	Township	Range	Lot Idn	Feet from the	North/South line	Feet from the	East/West line	County
G	33	19 S	29 E		2297	North	2623	East	Eddy

¹² Dedicated Acres 240	¹³ Joint or Infill	¹⁴ Consolidation Code	¹⁵ Order No.
--------------------------------------	-------------------------------	----------------------------------	-------------------------

NO ALLOWABLE WILL BE ASSIGNED TO THIS COMPLETION UNTIL ALL INTERESTS HAVE BEEN CONSOLIDATED
OR A NON-STANDARD UNIT HAS BEEN APPROVED BY THE DIVISION

16

Legend:

- = Surface Location
- = Bottom Hole Location
- ◇ = Kick Off Point (KOP)
- △ = First Take Point (FTP)
- = Last Take Point (LTP)
- ⊙ = Found 1916 USGLO Brass Cap
- ⊗ = Found Monument

NOTE:
DOWNHOLE INFORMATION TAKEN
FROM A REPORT FURNISHED
BY COLGATE ENERGY, DATED 1-20-22

SURFACE LOCATION
NAD 83 NMSPC ZONE 3001
Y= 589610.72 N
X= 626996.28 E
LAT.= 32.6205822° N
LONG.= 104.0551143° W

KICK OFF POINT
NAD 83 NMSPC ZONE 3001
Y= 588836.98 N
X= 627227.70 E
LAT.= 32.6184537° N
LONG.= 104.0543692° W

FIRST TAKE POINT
NAD 83 NMSPC ZONE 3001
Y= 588692.58 N
X= 627031.90 E
LAT.= 32.6180582° N
LONG.= 104.0550064° W

LAST TAKE POINT
NAD 83 NMSPC ZONE 3001
Y= 588727.33 N
X= 619478.47 E
LAT.= 32.6182057° N
LONG.= 104.0795387° W

BOTTOM HOLE LOCATION
NAD 83 NMSPC ZONE 3001
Y= 588723.84 N
X= 619386.75 E
LAT.= 32.6181967° N
LONG.= 104.0798366° W

¹⁷ OPERATOR CERTIFICATION

I hereby certify that the information contained herein is true and complete to the best of my knowledge and belief, and that this organization either owns a working interest or unleased mineral interest in the land including the proposed bottom hole location or has a right to drill this well at this location pursuant to a contract with an owner of such a mineral or working interest, or to a voluntary pooling agreement or a compulsory pooling order heretofore entered by the division.


Mikah Thomas 01-27-2022
Signature Date
Mikah Thomas
Printed Name
mthomas@colgateenergy.com
E-mail Address

¹⁸ SURVEYOR CERTIFICATION

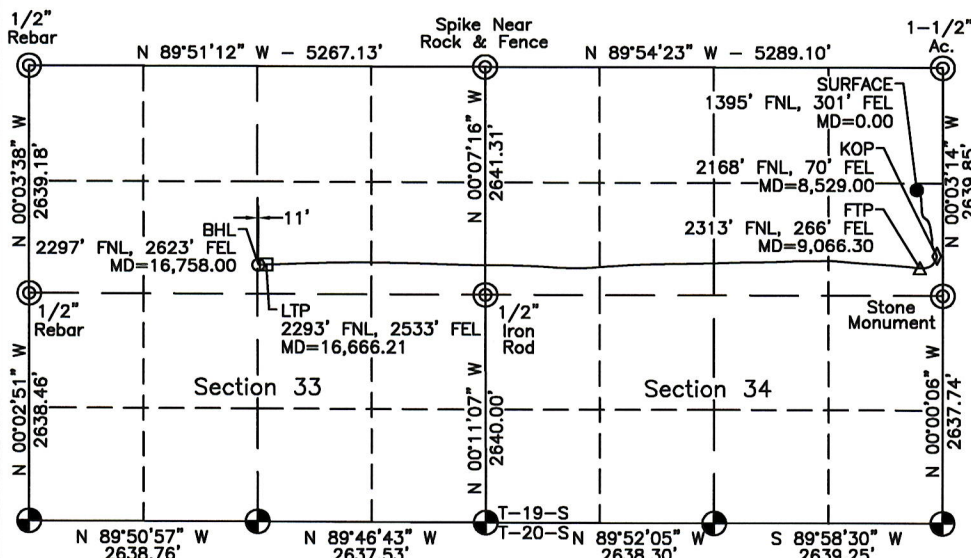
I hereby certify that the well location shown on this plat was plotted from field notes of actual surveys made by me or under my supervision, and that the same is true and correct to the best of my belief.

3/27/21

Date of Survey
Plat Revised: 1-21-22
Signature and Seal of Professional Surveyor



17078
Certificate Number



DISTRICT I
1625 N. French Dr., Hobbs, N.M. 88240
Phone: (575) 393-6161 Fax: (575) 393-0720

DISTRICT II
811 S. First St., Artesia, N.M. 88210
Phone: (575) 748-1283 Fax: (575) 748-9720

DISTRICT III
1000 Rio Brazos Rd., Aztec, N.M. 87410
Phone: (505) 334-6178 Fax: (505) 334-6170

DISTRICT IV
1220 S. St. Francis Dr., Santa Fe, N.M. 87505
Phone: (505) 476-3480 Fax: (505) 476-3482

State of New Mexico
Energy, Minerals & Natural Resources Department

OIL CONSERVATION DIVISION

1220 South St. Francis Dr.
Santa Fe, N.M. 87505

Form C-102

Revised August 1, 2011

Submit one copy to appropriate
District Office

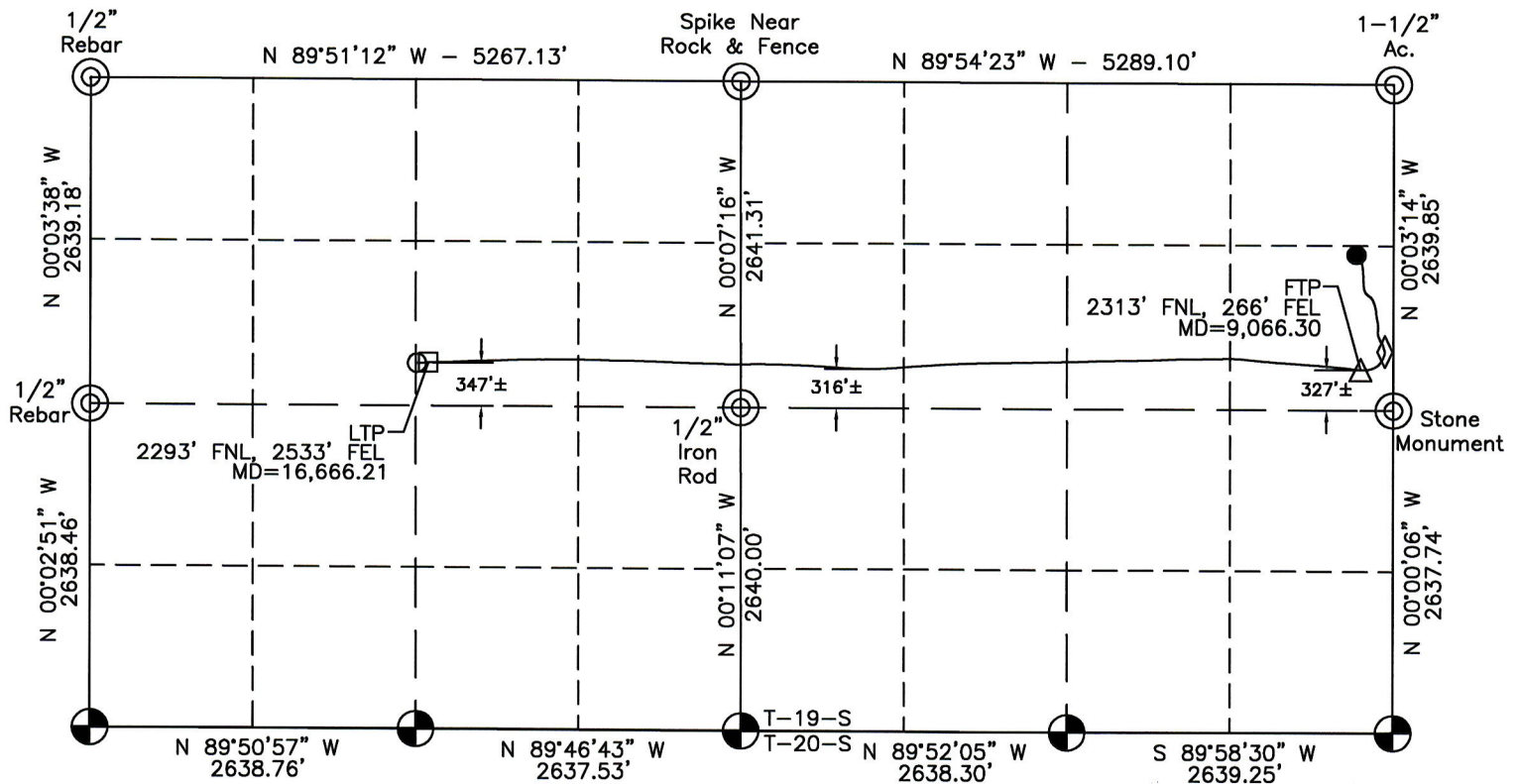
☐ AMENDED REPORT

AS-DRILLED

BLACK DIAMOND 34 FED #132H

LEGEND:

- = SURFACE LOCATION (SHL)
- = BOTTOM HOLE LOCATION (BHL)
- ◇ = KICK OFF POINT (KOP)
- △ = FIRST TAKE POINT (FTP)
- = LAST TAKE POINT (LTP)
- ⊗ = FOUND 1916 USGLO
BRASS CAP
- ⊙ = FOUND MONUMENT



Application Non-Standard Location - Service List
Colgate Operating, LLC
Black Diamond 34 Fed 133H WIO

New Mexico Oil Conservation Division 811 S. First Street Artesia, NM 88210
New Mexico Oil Conservation Division 1220 South St. Francis Drive Santa Fe, NM 87505

Bureau of Land Management Carlsbad 620 E. Green Street Carlsbad, NM 88220-6262
--

Working Interest Ownership:

Section 33 – Units I, J and Section 34 – Units I, J, K, L

Borica Oil, Inc P.O Drawer H Fort Sumner, New Mexico 88119
Byron Bachschmid 1800 Hereford Midland, TX 79707
Drusilla C. Cieszinski, Trustee of the Cieszinski Trust u/t/a 5/17/07 2737 81st Street Lubbock, TX 79423
Alpha Energy Partners, LLC P.O. Box 10701 Midland, TX 79702
Charles Jay Kinsolving HC 65 Box 209 Crossroads, NM 88114
3SD Interests, LLC 221 Doran Road Lovington, NM 88260
Ashley Crow PO Box 97 Quanah, TX 79252
DeVargas Street, LLC 4613 Los Poblanos Circle NW Albuquerque, NM 87107
Francis G. Tracy PO Box 868 Carlsbad, NM 88221

Hanson Operating Company 400 N Pennsylvania Ave # 1200, Roswell, NM 88201
Eddy Rodriguez P.O. Box 691284 Houston, TX 77269-1168
L. Neil & Marilyn Burcham 665 La Melodia Drive Las Cruces, NM 88011-7907
Norton LLC 60 Beache Avenue - Bay View South Dartmouth, MS 02748
Patrick & Alice Morello Trust 3534 Gettysburg Pl Jefferson City, MO 65109
Penroc Oil Corporation P.O. Box 2769 Hobbs, NM 88241
Robert L. & Patricia J. Dale 15419 Peach Hill Road Saratoga, CA 95070
Aubrey L. Dunn Sr. and Betty Dunn, JTROS 5 Warwick Ct Wichita Falls, TX 76309
Tim Jennings P.O. Box 1797 Roswell, NM 88202

Copies of this application were mailed to the individuals, companies and organizations listed above on or before January 28, 2022.



Mikah Thomas
Colgate Operating, LLC



January 27, 2022

New Mexico Oil Conservation Division
1220 South St. Francis Drive
Santa Fe, NM 87505

Attention: Leonard Lowe

Re: Application for Administrative Approval of Non-Standard Location
Black Diamond 34 Fed 132H – Parkway; Bone Spring

Dear Mr. Lowe,

Colgate Operating, LLC respectfully requests administrative approval of a non-standard location on the following well:

Black Diamond 34 Fed 132H
API Number: 30-015-47823
Property Code: 329892
Pool: Parkway; Bone Spring - 49622
SHL: H, 34, 19S, 29E - 1395 FNL 301 FEL
BHL: G, 33, 19S, 29E - 2297 FNL 2623 FEL

The 132H well has special pool rules specifying the completed interval must be located 330 feet from the exterior boundary of the applicable spacing unit but when drilled, this rule was compromised.

The adjoining units towards which the unorthodox location encroaches are located in T19S R29E, Section 33 – Units I, J and Section 34 – Units I, J, K, L.

Requesting approval of a non-standard location is due to drilling difficulties and in the interest of maximizing recovery of reserves and prevent waste.

To support this request, the following information as been submitted for your review:

1. C-102 As Drilled Plat showing the southernmost take point is below the 330' sitting at 315' at the closest perpendicular dedication boundary. This is towards the interior of the same Colgate operated lease with identical working interest owners.

300 N. Marienfeld Street, Suite 1000, Midland, Texas 79701
P: (432) 695-4222 | F: (432) 695-4063
www.ColgateEnergy.com

2. List of affected offset parties in each adjoining spacing unit in the same pool or formation located closer to the unorthodox well location than the minimum distance prescribed by applicable rule or order, copies of the signed certified return receipts will be furnished upon request.
3. Statement from Colgate Operating, LLC's Landman

Sincerely,

A handwritten signature in blue ink, appearing to read "Mikah Thomas".

Mikah Thomas
Operations Tech

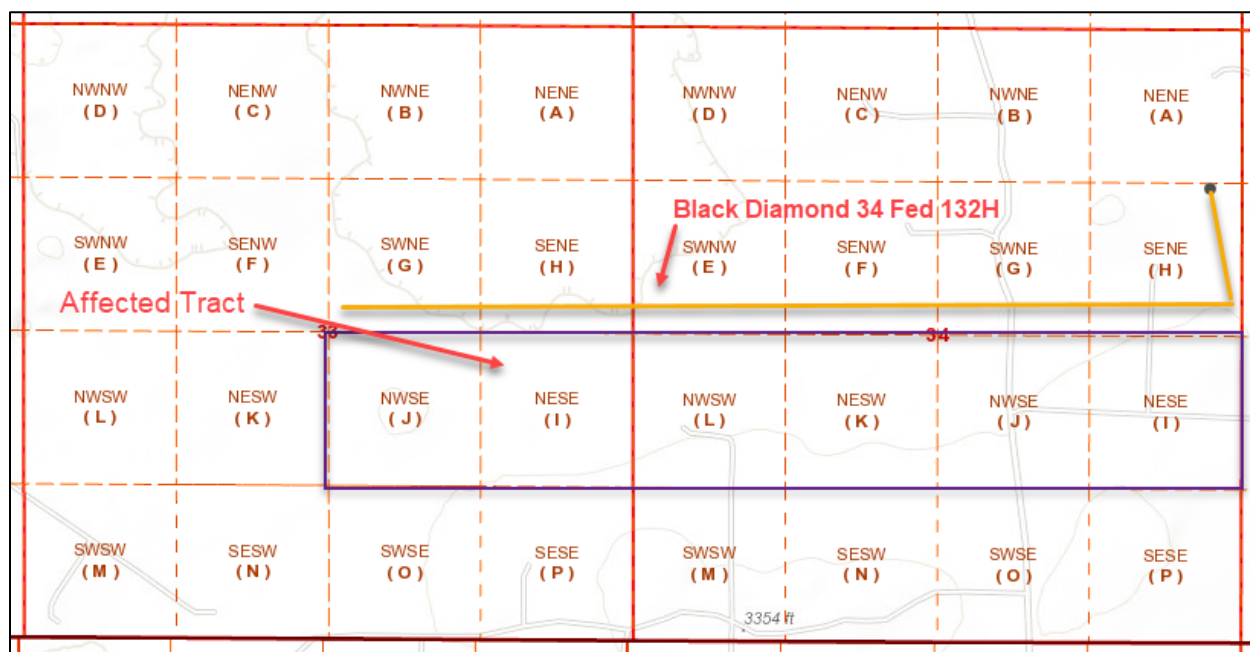
Attachments:

CC: NMOCD- Artesia, BLM-Carlsbad, Service List



Black Diamond 34 Fed 132H
Section 34, T19S, R29E
Eddy County, New Mexico

Affected Tract Identification



300 N. Marienfeld Street, Suite 1000, Midland, Texas 79701
P: (432) 695-4222 | F: (432) 695-4063
www.ColgateEnergy.com

District I
1625 N. French Dr., Hobbs, NM 88240
Phone:(575) 393-6161 Fax:(575) 393-0720
District II
811 S. First St., Artesia, NM 88210
Phone:(575) 748-1283 Fax:(575) 748-9720
District III
1000 Rio Brazos Rd., Aztec, NM 87410
Phone:(505) 334-6178 Fax:(505) 334-6170
District IV
1220 S. St Francis Dr., Santa Fe, NM 87505
Phone:(505) 476-3470 Fax:(505) 476-3462

State of New Mexico
Energy, Minerals and Natural Resources
Oil Conservation Division
1220 S. St Francis Dr.
Santa Fe, NM 87505

CONDITIONS

Action 76614

CONDITIONS

Operator: COLGATE OPERATING, LLC 300 North Marienfeld Street Midland, TX 79701	OGRID: 371449
	Action Number: 76614
	Action Type: [UF-NSL] Non-Standard Location (NSL)

CONDITIONS

Created By	Condition	Condition Date
Ilowe	NSL-8279 was approved.	2/22/2022