



ConocoPhillips  
2208 West Main Street  
Artesia, New Mexico 88210  
[www.conocophillips.com](http://www.conocophillips.com)

December 7, 2021

Attn: Dean McClure  
NM Oil Conservation Division  
1220 South Saint Francis Drive  
Santa Fe, New Mexico 87505

Re: Application for Administrative Approval  
Off-lease Measurement – Oil Only

Dear Mr. McClure,

COG Operating LLC respectfully requests approval for off-lease measurement – Oil only for the following wells:

Columbus Federal Com 21H  
API# 30-025-43689  
Wildcat; Wolfcamp  
Ut. A, Sec. 34-T25S-R33E  
Lea County, NM

Columbus Federal Com 22H  
API# 30-025-43693  
Wildcat; Wolfcamp  
Ut. B, Sec. 34-T25S-R33E  
Lea County, NM

**Oil Production:**

The oil production from these wells may be transported by truck to either the Red Hills Offload Station, located in Unit O, Section 4-T26S-R32E, or the Jal Offload Station, located in Unit D, Section 4-T26S-R37E, Lea County in the event the CTB on lease is over capacity or in the case of battery or pipeline repairs. Oil will remain segregated and will be measured by lact meter when offloading at the Offload Stations.

Notifications have been sent to all working interest owners

Please see the enclosed Administrative Application Checklist, C-107-B Application for Off Lease Measurement, plats for referenced wells, site facility diagram, maps with lease boundaries showing wells and facility locations and communization agreement application.

Thank you for your attention to this matter. If you have questions or need further information, please email me at [jeanette.barron@conocophillips.com](mailto:jeanette.barron@conocophillips.com) or call 575.748.6974.

Sincerely,

Jeanette Barron  
Regulatory Coordinator

Revised March 23, 2017

RECEIVED:	REVIEWER:	TYPE:	APP NO:
-----------	-----------	-------	---------

ABOVE THIS TABLE FOR OCD DIVISION USE ONLY

**NEW MEXICO OIL CONSERVATION DIVISION**  
 - Geological & Engineering Bureau -  
 1220 South St. Francis Drive, Santa Fe, NM 87505

**ADMINISTRATIVE APPLICATION CHECKLIST**

THIS CHECKLIST IS MANDATORY FOR ALL ADMINISTRATIVE APPLICATIONS FOR EXCEPTIONS TO DIVISION RULES AND  
 REGULATIONS WHICH REQUIRE PROCESSING AT THE DIVISION LEVEL IN SANTA FE

<b>Applicant:</b> COG Operating, LLC	<b>OGRID Number:</b> 229137
<b>Well Name:</b> Columbus Federal Com 21H & 22H	<b>API:</b> 30-025-43689 / 30-025-43693
<b>Pool:</b> Wildcat; Wolfcamp	<b>Pool Code:</b> 98094

**SUBMIT ACCURATE AND COMPLETE INFORMATION REQUIRED TO PROCESS THE TYPE OF APPLICATION  
 INDICATED BELOW**

- 1) **TYPE OF APPLICATION:** Check those which apply for [A]
- A. Location – Spacing Unit – Simultaneous Dedication  
☐ NSL      ☐ NSP (PROJECT AREA)      ☐ NSP (PRORATION UNIT)      ☐ SD
- B. Check one only for [I] or [II]
- [I] Commingling – Storage – Measurement  
☐ DHC    ☐ CTB    ☐ PLC    ☐ PC    ☐ OLS    ☒ OLM
- [II] Injection – Disposal – Pressure Increase – Enhanced Oil Recovery  
☐ WFX    ☐ PMX    ☐ SWD    ☐ IPI    ☐ EOR    ☐ PPR
- 2) **NOTIFICATION REQUIRED TO:** Check those which apply.
- A. ☐ Offset operators or lease holders  
 B. ☒ Royalty, overriding royalty owners, revenue owners  
 C. ☐ Application requires published notice  
 D. ☐ Notification and/or concurrent approval by SLO  
 E. ☒ Notification and/or concurrent approval by BLM  
 F. ☐ Surface owner  
 G. ☐ For all of the above, proof of notification or publication is attached, and/or,  
 H. ☐ No notice required

**FOR OCD ONLY**

- ☐ Notice Complete
- ☐ Application  
 Content  
 Complete

- 3) **CERTIFICATION:** I hereby certify that the information submitted with this application for administrative approval is **accurate** and **complete** to the best of my knowledge. I also understand that **no action** will be taken on this application until the required information and notifications are submitted to the Division.

**Note: Statement must be completed by an individual with managerial and/or supervisory capacity.**

Jeanette Barron

Print or Type Name

*Jeanette Barron*  
 Signature

Date

575-746-6974

Phone Number

jeanette.barron@conocophillips.com  
 e-mail Address

District I  
1625 N. French Drive, Hobbs, NM 88240  
District II  
811 S. First St., Artesia, NM 88210  
District III  
1000 Rio Brazos Road, Aztec, NM 87410  
District IV  
1220 S. St Francis Dr, Santa Fe, NM  
87505

State of New Mexico  
Energy, Minerals and Natural Resources Department

Form C-107-B  
Revised August 1, 2011

**OIL CONSERVATION DIVISION**  
1220 S. St Francis Drive  
Santa Fe, New Mexico 87505

Submit the original  
application to the Santa Fe  
office with one copy to the  
appropriate District Office.

**APPLICATION FOR SURFACE COMMINGLING (DIVERSE OWNERSHIP)**

OPERATOR NAME: COG Operating LLC  
OPERATOR ADDRESS: 2208 W Main Street, Artesia, New Mexico 88210  
APPLICATION TYPE:

☐ Pool Commingling ☐ Lease Commingling ☐ Pool and Lease Commingling ☒ Off-Lease Storage and Measurement (Only if not Surface Commingled)

LEASE TYPE: ☐ Fee ☐ State ☒ Federal

Is this an Amendment to existing Order? ☐ Yes ☐ No If "Yes", please include the appropriate Order No. \_\_\_\_\_  
Have the Bureau of Land Management (BLM) and State Land office (SLO) been notified in writing of the proposed commingling  
☐ Yes ☐ No

**(A) POOL COMMINGLING**  
Please attach sheets with the following information

(1) Pool Names and Codes	Gravities / BTU of Non-Commingled Production	Calculated Gravities / BTU of Commingled Production		Calculated Value of Commingled Production	Volumes

- (2) Are any wells producing at top allowables? ☐ Yes ☐ No  
(3) Has all interest owners been notified by certified mail of the proposed commingling? ☐ Yes ☐ No.  
(4) Measurement type: ☐ Metering ☐ Other (Specify)  
(5) Will commingling decrease the value of production? ☐ Yes ☐ No If "yes", describe why commingling should be approved

**(B) LEASE COMMINGLING**  
Please attach sheets with the following information

- (1) Pool Name and Code.  
(2) Is all production from same source of supply? ☐ Yes ☐ No  
(3) Has all interest owners been notified by certified mail of the proposed commingling? ☐ Yes ☐ No  
(4) Measurement type: ☐ Metering ☐ Other (Specify)

**(C) POOL and LEASE COMMINGLING**  
Please attach sheets with the following information

- (1) Complete Sections A and E.

**(D) OFF-LEASE STORAGE and MEASUREMENT**  
Please attached sheets with the following information

- (1) Is all production from same source of supply? ☒ Yes ☐ No  
(2) Include proof of notice to all interest owners.

**(E) ADDITIONAL INFORMATION (for all application types)**  
Please attach sheets with the following information

- (1) A schematic diagram of facility, including legal location.  
(2) A plat with lease boundaries showing all well and facility locations. Include lease numbers if Federal or State lands are involved.  
(3) Lease Names, Lease and Well Numbers, and API Numbers.

I hereby certify that the information above is true and complete to the best of my knowledge and belief.

SIGNATURE: Jeanette Barron

TITLE: Regulatory Coordinator

DATE: 12/07/21

TYPE OR PRINT NAME Jeanette Barron TELEPHONE NO.: 575.748.6974

E-MAIL ADDRESS: jeanette.barron@conocophillips.com

DISTRICT I  
1925 N. French Dr., Hobbs, NM 88240  
Phone (505) 393-6161 Fax: (505) 393-0720

DISTRICT II  
811 S. First St., Artesia, NM 88210  
Phone (505) 746-1283 Fax: (505) 746-9720

DISTRICT III  
1000 Rio Brazos Rd., Aztec, NM 87410  
Phone (505) 334-6176 Fax: (505) 334-6170

DISTRICT IV  
1220 S. St. Francis Dr., Santa Fe, NM 87505  
Phone (505) 476-3460 Fax: (505) 476-3462

State of New Mexico  
Energy, Minerals and Natural Resources Department

Form C-102  
Revised August 1, 2011

Submit one copy to appropriate  
District Office

**OIL CONSERVATION DIVISION**  
1220 South St. Francis Dr.  
Santa Fe, New Mexico 87505

**WELL LOCATION AND ACREAGE DEDICATION PLAT**

☐ AMENDED REPORT

API Number 30-025-43689	Pool Code 98094	Pool Name Wildcat; Wolfcamp
Property Code 317530	Property Name COLUMBUS FEDERAL COM	Well Number 21H
OGRID No. 229137	Operator Name COG OPERATING, LLC	Elevation 3324'

**Surface Location**

UL or lot No.	Section	Township	Range	Lot Idn	Feet from the	North/South line	Feet from the	East/West line	County
A	34	25 S	33 E		210	NORTH	330	EAST	LEA

**Bottom Hole Location If Different From Surface**

UL or lot No.	Section	Township	Range	Lot Idn	Feet from the	North/South line	Feet from the	East/West line	County
P	3	26 S	33 E		200	SOUTH	359	EAST	LEA

Dedicated Acres	Joint or Infill	Consolidation Code	Order No.

NO ALLOWABLE WILL BE ASSIGNED TO THIS COMPLETION UNTIL ALL INTERESTS HAVE BEEN CONSOLIDATED  
OR A NON-STANDARD UNIT HAS BEEN APPROVED BY THE DIVISION

<p>N: 398871.9 E: 778107.8 (NAD-83)</p> <p>N: 393597.5 E: 778157.3 (NAD-83)</p> <p>N: 388317.9 E: 778194.7 (NAD-83)</p>	<p>N: 398889.2 E: 780752.9 (NAD-83)</p> <p>N: 393610.9 E: 780799.7 (NAD-83)</p>	<p>330'</p> <p>U.P.O.</p> <p><b>SURFACE LOCATION</b> Lat - N 32.093686° Long - W 103.552724° NMSPCE- N 398694.6 E 783074.0 (NAD-83)</p> <p><b>UPPER PERF.</b> 704' FNL &amp; 355' FEL Lat - N 32.092328° Long - W 103.552804° NMSPCE- N 398200.5 E 783052.8 (NAD-83)</p> <p>34'</p> <p>3'</p> <p><b>LOWER PERF.</b> 371' FSL &amp; 353' FEL Lat - N 32.066262° Long - W 103.552794° NMSPCE- N 388718.1 E 783124.4 (NAD-83)</p> <p><b>BOTTOM HOLE LOCATION</b> Lat - N 32.065793° Long - W 103.552812° NMSPCE- N 388547.2 E 783120.0 (NAD-83)</p> <p>359'</p> <p>L.P.O.</p>	<p><b>OPERATOR CERTIFICATION</b> I hereby certify that the information contained herein is true and complete to the best of my knowledge and belief, and that this organization either owns a working interest or unleased mineral interest in the land including the proposed bottom hole location or has a right to drill this well at this location pursuant to a contract with an owner of such a mineral or working interest, or to a voluntary pooling agreement or a compulsory pooling order heretofore entered by the division.</p> <p><i>Jeanette Barron</i> 12/07/21 Signature Date</p> <p>Jeanette Barron Printed Name jeanette.barron@conocophillips.com Email Address</p> <p><b>SURVEYOR CERTIFICATION</b> I hereby certify that the well location shown on this plat was plotted from field notes of actual surveys made by me or under my supervision, and that the same is true and correct to the best of my belief.</p> <p>ALDO LUTILLI 14068 Date Surveyed Signature &amp; Seal of Professional Surveyor 7977</p> <p>Certificate No. 7977 Scale: 1" = 1000' WO Num.: 32538</p>
---	---	--	--

District I  
1625 N. French Dr., Hobbs, NM 88240  
Phone: (575) 393-6161 Fax: (575) 393-0720  
District II  
811 S. First St., Artesia, NM 88210  
Phone: (575) 748-1283 Fax: (575) 748-9720  
District III  
1000 Rio Brazos Road, Aztec, NM 87410  
Phone: (505) 334-6178 Fax: (505) 334-6170  
District IV  
1220 S. St. Francis Dr., Santa Fe, NM 87505  
Phone: (505) 476-3460 Fax: (505) 476-3462

State of New Mexico  
Energy, Minerals & Natural Resources Department  
OIL CONSERVATION DIVISION  
1220 South St. Francis Dr.  
Santa Fe, NM 87505

Form C-102  
Revised August 1, 2011  
Submit one copy to appropriate  
District Office  
☐ AMENDED REPORT  
(As Drilled)

## WELL LOCATION AND ACREAGE DEDICATION PLAT

<sup>1</sup> API Number 30-025-43693		<sup>2</sup> Pool Code 98094		<sup>3</sup> Pool Name Bobcat Draw; Upper Wolfcamp					
<sup>4</sup> Property Code 317530		<sup>5</sup> Property Name Columbus Federal Com						<sup>6</sup> Well Number 22H	
<sup>7</sup> OGRID No. 229137		<sup>8</sup> Operator Name COG Operating LLC						<sup>9</sup> Elevation 3325' GR	
<sup>10</sup> Surface Location									
UL or lot no. A	Section 34	Township 25S	Range 33E	Lot Idn	Feet from the 210	North/South line North	Feet from the 1300	East/West line East	County Lea
<sup>11</sup> Bottom Hole Location If Different From Surface									
UL or lot no. P	Section 3	Township 26S	Range 33E	Lot Idn	Feet from the 230	North/South line South	Feet from the 980	East/West line East	County Lea
<sup>12</sup> Dedicated Acres 320		<sup>13</sup> Joint or Infill		<sup>14</sup> Consolidation Code		<sup>15</sup> Order No.			

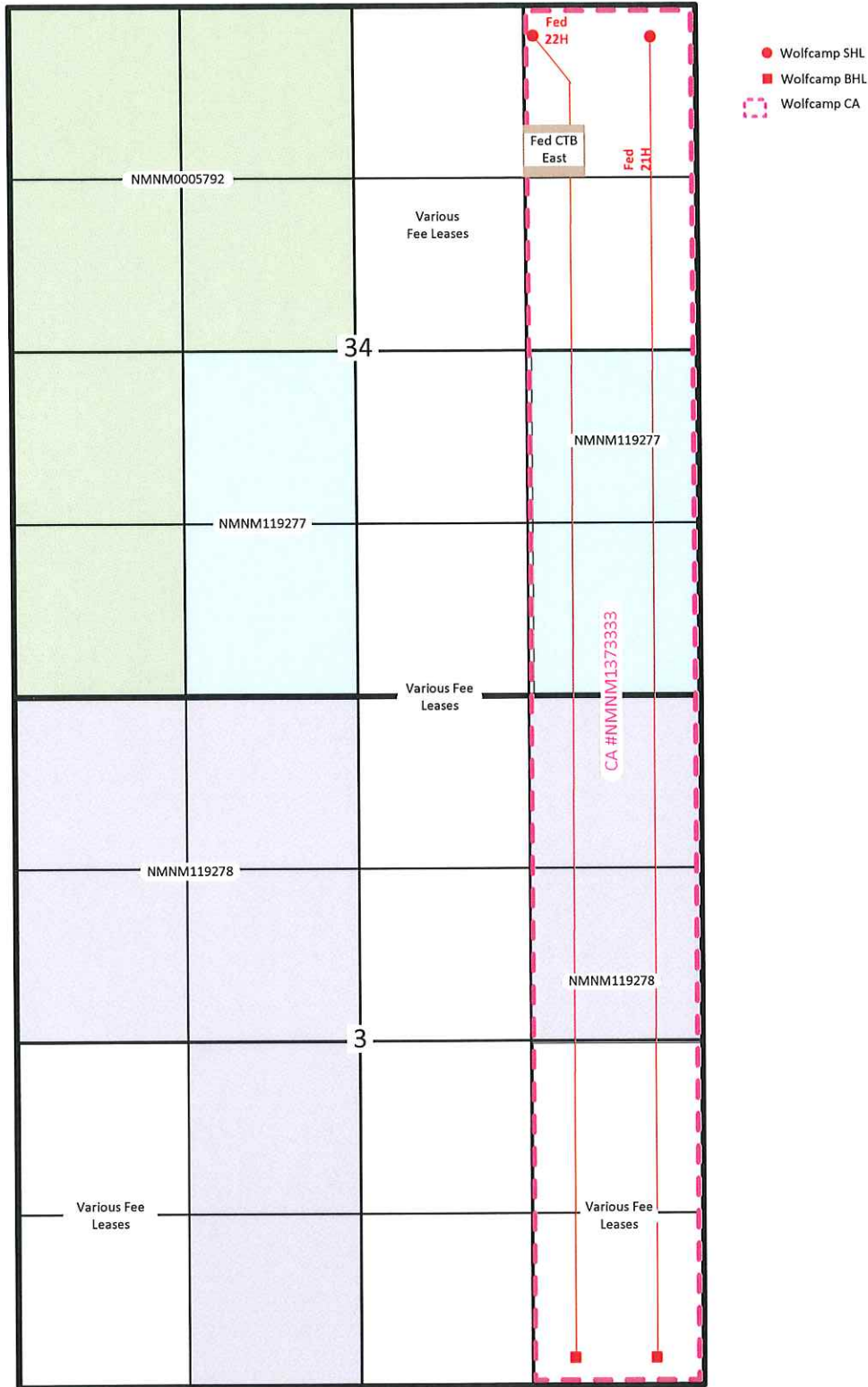
No allowable will be assigned to this completion until all interests have been consolidated or a non-standard unit has been approved by the division.

16	SHL			1300'		<sup>17</sup> OPERATOR CERTIFICATION I hereby certify that the information contained herein is true and complete to the best of my knowledge and belief, and that this organization either owns a working interest or unleased mineral interest in the land including the proposed bottom hole location or has a right to drill this well at this location pursuant to a contract with an owner of such a mineral or working interest, or to a voluntary pooling agreement or a compulsory pooling order heretofore entered by the division. <i>Jeanette Barron</i> 12/07/21 Signature Date Jeanette Barron Printed Name jeanette.barron@conocophillips.com E-mail Address
	Sec 34-T25S-R33E					
	Sec 3-T26S-R33E			Producing Area 12639-22235'		
				BHL		
<sup>18</sup> SURVEYOR CERTIFICATION I hereby certify that the well location shown on this plat was plotted from field notes of actual surveys made by me or under my supervision, and that the same is true and correct to the best of my belief. Date of Survey Signature and Seal of Professional Surveyor: REFER TO ORIGINAL PLAT Certificate Number						





## Columbus Area Wells



# Columbus Fed Com 21H & 22H & Red Hills and Jal Offload Station Map

Columbus Fed Com 21H & 22H  
Lea County, NM

6	5	4	3	2	1
7	8	9	10	11	12
18	17	16	15	14	13
19	20	21	22	23	24
30	29	28	27	26	25
31	32	33	34	35	36

Red Hills Offload Station  
Lea County, NM

5	4	3	2	1
8	9	10	11	12
17	16	15	14	13
20	21	22	23	24
29	28	27	26	25

Jal Offload Station  
Lea County, NM

6	5	4	3	2	1
7	8	9	10	11	12
18	17	16	15	14	13
19	20	21	22	23	24
30	29	28	27	26	25
31	32	33	34	35	36



COLUMBUS FEE # 23H  
Columbus Fed Com 22H

COLUMBUS FEDERAL COM # 21H

LEA

T25S R33E

NEW MEXICO

34

columbus federal  
21/22/ctb

Columbus Fed Com 21H & 22H									
Date Sent	Initials	Name	Address	Address2	City	State	ZipCode	Certified Return Receipt No.	Delivered
12.07.21	JB	AHUJA HOLDINGS LLP	500 N SHORELINE	STE 501	CORPUS CHRISTI	TX	78401	7020 1810 0000 1413 2260	
12.07.21	JB	RSC RESOURCES LP	PO BOX 8329		HORSESHOE BAY	TX	78657	7020 1810 0000 1413 2217	
12.07.21	JB	MRC PERMIAN COMPANY	5400 LYNDON B JOHNSON FWY	STE 1500	DALLAS	TX	75240-1017	7020 1810 0000 1413 2284	
12.07.21	JB	MECO IV LLC	1200 17TH ST	STE 975	DENVER	CO	80202	7020 1810 0000 1413 2291	
12.07.21	JB	SAGEBRUSH INTEREST LLC	2450 FONDREN RD	STE 112	HOUSTON	TX	77063	7020 1810 0000 1413 2307	
12.07.21	JB	MULESHOE CRUDE LP	101 BLACKBERRY COURT		MIDLAND	TX	79705	7020 1810 0000 1413 2314	
12.07.21	JB	BLM	414 W Taylor	Hobbs	Hobbs	NM	88240	7020 1810 0000 1413 2321	



## United States Department of the Interior

BUREAU OF LAND MANAGEMENT

Pecos District

Carlsbad Field Office

620 E. Greene

Carlsbad, New Mexico 88220-6292

www.blm.gov/nm

2017 DEC 17 P 2:14 PM TAKE PRIDE IN AMERICA

30-025-43689  
30-025-43693

IN REPLY REFER TO:  
NM137333  
3105.2 (P0220)

## Reference:

Communitization Agreement

08/02/2017

Columbus Fed Com 21H &amp; 22H

T. 25 S., R. 33 E.,

Sec. 34: E2E2

T. 26 S., R. 33 E.

Sec. 3: E2E2

Lea County, NM

COG Operating, LLC  
600 West Illinois Avenue  
Midland, TX 79701

Gentlemen:

Enclosed is an approved copy of Communitization Agreement NM137333 involving 80 acres of Federal land in lease NMNM119277, 80 acres of Federal land in lease NMNM119278 and 160 acres of Fee land, Lea County, New Mexico, which comprises a 320 acre well spacing unit.

The agreement communitizes all rights to all producible hydrocarbons from the Wolfcamp formation beneath Sec.34, E2E2, T. 25 S., R. 33 E. and Sec. 3, E2E2, T. 26 S., R. 33 E., NMPM, and is effective 03/01/2017. Approval of this agreement does not warrant or certify that the operator, thereof and other working interest owners hold legal or equitable title to the leases which are committed hereto.

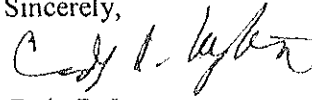
Approval of this agreement does not constitute an adjudication of any state, local government, or private interests, and does not constitute a warranty or certification that the information supplied by the party submitting this agreement regarding any private, state, or local government interests is accurate.

Copies of this approval letter are being distributed to the appropriate Federal agencies. You are requested to furnish all interested parties with the appropriate evidence of this approval. Any production royalties that are due must be reported and paid according to regulations set up by the Office of Natural Resources Revenue at 1-800-525-9167 or 303-231-3504.

If you have any questions regarding this approval, please contact Chris Walls at (575) 234-2234 or Deborah Ham at (575) 234-5965.

Please furnish all interested principals with appropriate evidence of this approval.

Sincerely,



Cody R. Layton  
Assistant Field Manager,  
Lands and Minerals

1 Enclosure:

1 - Communitization Agreement

cc:

ONRR, Denver

NM Taxation & Revenue Dept. (Revenue Processing Div.)

NMOCD

Commissioner of Public Lands

NM (9200)

NM (P0220-CFO, File Room)



Determination - Approval - Certification


Pursuant to the authority vested in the Secretary of the Interior under Section 17(j) of the Mineral Leasing Act of 1920, as amended (74 Stat. 784; 30 U.S.C. 226(j)), and delegated to the authorized officer of the Bureau of Land Management, I do hereby:

- A. Determine that the Federal lease or leases as to the lands committed to the attached agreement cannot be independently developed and operated in conformity with the well-spacing program established for the field or area in which said lands are located, and that consummation and approval of the agreement will be in the public interest. Approval of this agreement does not warrant or certify that the operator thereof and other holders of operating rights hold legal or equitable title to those rights in the subject leases which are committed hereto.
- B. Approve the attached Communitization Agreement covering Sec. 34: E2E2, T. 25 S., R. 33 E. and Sec. 3: E2E2, T. 26 S., R. 33 E., NMPM, as to all producible hydrocarbons from the Wolfcamp formation. This approval will become invalid if the public interest requirements under section 3105.2-3 (c) are not met.

Approval also requires operator to submit copies of sundries or any other documentation regarding activity with this well to the Bureau of Land Management (BLM), Carlsbad Field Office pursuant to Item 9 of the approved Communitization Agreement.

- C. Certify and determine that the drilling, producing, rental, minimum royalty and royalty requirements of the Federal lease or leases committed to said agreement are hereby established, altered, changed, or revoked to conform with the terms and conditions of the agreement.

Approved: 08/02/2017



---

Cody R. Layton  
Assistant Field Manager,  
Lands and Minerals

Effective: 03/01/2017

Contract No.: Com. Agr. NM137333

**From:** [Engineer, OCD, EMNRD](#)  
**To:** [Barron, Jeanette](#)  
**Cc:** [McClure, Dean, EMNRD](#); [Kautz, Paul, EMNRD](#); [Hawkins, James, EMNRD](#); [Powell, Brandon, EMNRD](#); [lisa@rwbyram.com](mailto:lisa@rwbyram.com); [Glover, James](#); [Paradis, Kyle O](#); [Walls, Christopher](#)  
**Subject:** Approved Administrative Order OLM-254  
**Date:** Wednesday, February 23, 2022 5:26:19 PM  
**Attachments:** [OLM254 Order.pdf](#)

---

NMOCD has issued Administrative Order OLM-254 which authorizes COG Operating, LLC (229137) to surface commingle or off-lease measure, as applicable, the following wells:

Well API	Well Name	UL or Q/Q	S-T-R	Pool Code
30-025-43689	Columbus Federal Com #21H	E/2 E/2	34-25S-33E	98094
		E/2 E/2	3-26S-33E	
30-025-43693	Columbus Federal Com #22H	E/2 E/2	34-25S-33E	98094
		E/2 E/2	3-26S-33E	

The administrative order is attached to this email and can also be found online at OCD Imaging.

Please review the content of the order to ensure you are familiar with the authorities granted and any conditions of approval. If you have any questions regarding this matter, please contact me.

Dean McClure  
Petroleum Engineer, Oil Conservation Division  
New Mexico Energy, Minerals and Natural Resources Department  
(505) 469-8211

**STATE OF NEW MEXICO  
ENERGY, MINERALS AND NATURAL RESOURCES DEPARTMENT  
OIL CONSERVATION DIVISION**

**APPLICATION FOR OFF-LEASE MEASUREMENT  
SUBMITTED BY COG OPERATING, LLC**

**ORDER NO. OLM-254**

**ORDER**

The Director of the New Mexico Oil Conservation Division ("OCD"), having considered the application and the recommendation of the Engineering Bureau, issues the following Order.

**FINDINGS OF FACT**

1. COG Operating, LLC ("Applicant") submitted a complete application to off-lease measure the oil production ("Application") from the wells, pool, and lease identified in Exhibit A.
2. Applicant provided notice of the Application to all persons owning a working interest in the oil production to be off-lease measured in accordance with 19.15.23.9(A)(5) NMAC, and those persons either submitted a written waiver or did not file an objection to the Application.
3. Applicant provided notice of the Application to the Bureau of Land Management or New Mexico State Land Office, as applicable.

**CONCLUSIONS OF LAW**

4. OCD has jurisdiction to issue this Order pursuant to the Oil and Gas Act, NMSA 1978, §§ 70-2-6, 70-2-11, 70-2-12, and 19.15.23 NMAC.
5. Applicant satisfied the notice requirements for the Application in accordance with 19.15.23.9(A)(5) NMAC.
6. By granting the Application with the conditions specified below, this Order prevents waste and protects correlative rights, public health, and the environment.

**ORDER**

1. Applicant is authorized to store and measure oil production off-lease from the pools, leases, and wells identified in Exhibit A at a central tank battery described in Exhibit A.
2. The oil production from the wells identified in Exhibit A shall be physically separated from the oil production from other wells and no commingling of production from different leases shall occur in accordance with 19.15.23.9(A)(3) NMAC and 19.15.23.9(A)(4) NMAC, except as otherwise provided in order(s) issued by OCD.
3. Applicant shall measure and market the commingled gas at a central delivery point, central tank battery, or gas title transfer meter described in Exhibit A in accordance with this Order and 19.15.19.9 NMAC, provided however that if the gas is vented or flared, and regardless

of the reason or authorization pursuant to 19.15.28.8(B) NMAC for such venting or flaring, Applicant shall measure or estimate the gas in accordance with 19.15.28.8(E) NMAC.

4. Applicant shall calibrate the meters used to measure or allocate oil production in accordance with 19.15.12.10(C)(2) NMAC.
5. OCD retains jurisdiction of this matter and reserves the right to modify or revoke this Order as it deems necessary.

**STATE OF NEW MEXICO  
OIL CONSERVATION DIVISION**



**ADRIENNE SANDOVAL  
DIRECTOR**

**DATE:** 2/23/2022



State of New Mexico  
Energy, Minerals and Natural Resources Department

## Exhibit A

Order: **OLM-254**  
 Operator: **COG Operating, LLC (229137)**  
 Central Tank Battery: **Columbus Federal Central Tank Battery**  
 Central Tank Battery Location: **Unit A, Section 34, Township 25 South, Range 33 East**  
 Central Tank Battery: **Red Hills Offload Station**  
 Central Tank Battery Location: **Unit O, Section 4, Township 26 South, Range 32 East**  
 Central Tank Battery: **Jal Offload Station**  
 Central Tank Battery Location: **Unit D, Section 4, Township 26 South, Range 37 East**  
 Gas Title Transfer Meter Location:

### Pools

Pool Name	Pool Code
<b>BOBCAT DRAW; UPPER WOLFCAMP</b>	<b>98094</b>

### Leases as defined in 19.15.12.7(C) NMAC

Lease	UL or Q/Q	S-T-R
<b>CA Wolfcamp NMNM 137333</b>	<b>E/2 E/2</b>	<b>34-25S-33E</b>
	<b>E/2 E/2</b>	<b>3-26S-33E</b>

### Wells

Well API	Well Name	UL or Q/Q	S-T-R	Pool
<b>30-025-43689</b>	<b>Columbus Federal Com #21H</b>	<b>E/2 E/2</b>	<b>34-25S-33E</b>	<b>98094</b>
		<b>E/2 E/2</b>	<b>3-26S-33E</b>	
<b>30-025-43693</b>	<b>Columbus Federal Com #22H</b>	<b>E/2 E/2</b>	<b>34-25S-33E</b>	<b>98094</b>
		<b>E/2 E/2</b>	<b>3-26S-33E</b>	

**District I**

1625 N. French Dr., Hobbs, NM 88240  
Phone:(575) 393-6161 Fax:(575) 393-0720

**District II**

811 S. First St., Artesia, NM 88210  
Phone:(575) 748-1283 Fax:(575) 748-9720

**District III**

1000 Rio Brazos Rd., Aztec, NM 87410  
Phone:(505) 334-6178 Fax:(505) 334-6170

**District IV**

1220 S. St Francis Dr., Santa Fe, NM 87505  
Phone:(505) 476-3470 Fax:(505) 476-3462

**State of New Mexico**  
**Energy, Minerals and Natural Resources**  
**Oil Conservation Division**  
**1220 S. St Francis Dr.**  
**Santa Fe, NM 87505**

CONDITIONS

Action 65370

**CONDITIONS**

Operator: COG OPERATING LLC 600 W Illinois Ave Midland, TX 79701	OGRID: 229137
	Action Number: 65370
	Action Type: [C-107] Surface Commingle or Off-Lease (C-107B)

**CONDITIONS**

Created By	Condition	Condition Date
dmcclure	Please review the content of the order to ensure you are familiar with the authorities granted and any conditions of approval. If you have any questions regarding this matter, please contact me.	2/23/2022