

ID NO. 129183

NSL - 8415

Revised March 23, 2017

RECEIVED: 07/27/22	REVIEWER: LRL	TYPE: NSL	APP NO: pLEL2220959552
--------------------	---------------	-----------	------------------------

ABOVE THIS TABLE FOR OCD DIVISION USE ONLY

NEW MEXICO OIL CONSERVATION DIVISION
 - Geological & Engineering Bureau -
 1220 South St. Francis Drive, Santa Fe, NM 87505

**ADMINISTRATIVE APPLICATION CHECKLIST**

THIS CHECKLIST IS MANDATORY FOR ALL ADMINISTRATIVE APPLICATIONS FOR EXCEPTIONS TO DIVISION RULES AND REGULATIONS WHICH REQUIRE PROCESSING AT THE DIVISION LEVEL IN SANTA FE

Applicant: Titus Oil & Gas Production, LLC**OGRID Number:** 373986**Well Name:** Cattlemen Fed Com 114H**API:** 30-025-48120**Pool:** WC-025 G-08 S263412K; Bone Spring**Pool Code:** 96672

SUBMIT ACCURATE AND COMPLETE INFORMATION REQUIRED TO PROCESS THE TYPE OF APPLICATION INDICATED BELOW

1) TYPE OF APPLICATION: Check those which apply for [A]

A. Location - Spacing Unit - Simultaneous Dedication

☒ NSL☐ NSP (PROJECT AREA)☐ NSP (PRORATION UNIT)☐ SD

B. Check one only for [I] or [II]

[I] Commingling - Storage - Measurement

☐ DHC☐ CTB☐ PLC☐ PC☐ OLS☐ OLM

[II] Injection - Disposal - Pressure Increase - Enhanced Oil Recovery

☐ WFX☐ PMX☐ SWD☐ IPI☐ EOR☐ PPR**2) NOTIFICATION REQUIRED TO:** Check those which apply.A. ☒ Offset operators or lease holdersB. ☐ Royalty, overriding royalty owners, revenue ownersC. ☐ Application requires published noticeD. ☐ Notification and/or concurrent approval by SLOE. ☒ Notification and/or concurrent approval by BLMF. ☐ Surface ownerG. ☐ For all of the above, proof of notification or publication is attached, and/or,H. ☐ No notice required**FOR OCD ONLY**☐

Notice Complete

☐Application
Content
Complete

3) CERTIFICATION: I hereby certify that the information submitted with this application for administrative approval is **accurate** and **complete** to the best of my knowledge. I also understand that **no action** will be taken on this application until the required information and notifications are submitted to the Division.

Note: Statement must be completed by an individual with managerial and/or supervisory capacity.

Reed Brunette, Landman

Print or Type Name

Signature

7/27/22

Date

817-852-6717

Phone Number

rbrunette@titusoil.com

e-mail Address

Titus Oil & Gas Production, LLC

420 Throckmorton St., Ste. 1150
Ft. Worth, TX 76102

July 27, 2022

Submitted via OCD's electronic filing system

Leonard Lowe
NM Oil Conservation Division
1220 S. St. Francis Drive
Santa Fe, NM 87505

**RE: Titus Oil & Gas Production, LLC
Request for Administrative Approval of Non-Standard Location**

Cattlemen Fed Com 114H
E2 SE4 Sec. 17 and E2 E2 Sec. 20, T26S-R35E
Lea County, New Mexico
WC-025 G-08 S263412K; Bone Spring [96672]
API# 30-025-48120

Dear Mr. Lowe,

Pursuant to Division Rules 19.15.16.15(C)(6) and 19.15.15.13(C)-(D) NMAC and the applicable rules governing the acreage and well location requirements for the WC-025 G-08 S263412K; Bone Spring (Pool Code 96672), Titus Oil & Gas Production, LLC ("Titus") requests administrative approval of a non-standard location for the above-referenced well, as described more fully below.

Standard setback for the first take point of a horizontal oil well is 100 feet from the outer boundary of the spacing unit. The above-referenced well, however, will be 1 foot from the outer boundary of the spacing unit. The affected tract will be the SE4 NE4 Sec. 17, T26S-R35E, Lea Co., NM. Titus is requesting approval to decrease the setback for the first take point of the above-referenced well as indicated below.

The proposed surface and bottom hole locations and first and last take points are as follows:

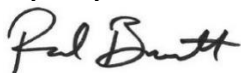
1. SHL: 2174' FNL and 952' FEL of Sec. 17, T26S-R35E
2. FTP: 2640' FSL and 990' FEL of Sec. 17, T26S-R35E
3. LTP: 100' FSL and 989' FEL of Sec. 20, T26S-R35E
4. BHL: 10' FSL and 989' FEL of Sec. 20, T26S-R35E

It is Titus' responsibility as a prudent operator to maximize the recovery of oil and gas reserves left in the ground. Approval of the unorthodox, completed interval will allow Titus to use its preferred well spacing plan for horizontal wells in this area and thereby maximize recovery and prevent waste.

Attached is the certified C-102 form and plat to assist the Division in its review of Titus's requests. Titus has sent notice to all affected persons on the enclosed spreadsheet by certified mail with a copy of this request, the plat, and the draft C-102. I attach a sample of the notice letter and a spreadsheet with the types of interests and names of the affected parties, the location of each parties' interest, the date the letter was sent, and the mail tracking number for the mailings that went out today.

Please let me know if you have any questions or concerns. Thank you for your assistance in this matter.

Very Truly Yours,



Reed Brunette
Landman

Titus Oil & Gas Production, LLC

420 Throckmorton St., Ste. 1150
Ft. Worth, TX 76102

July 27, 2022

CERTIFIED MAIL
RETURN RECEIPT REQUESTED

TO: ALL INTERESTED PARTIES ON THE ATTACHED LIST

Re: Administrative Application for Non-Standard Location

Titus Oil & Gas Production, LLC
OGRID Number: 373986
Pool: WC-025 G-08 S263412K; Bone Spring
Pool Code: 96672
Cattlemen Fed Com 114H
E2 SE4 Sec. 17 and E2 E2 Sec. 20, T26S-R35E
Lea County, New Mexico
API# 30-025-48120

Pursuant to Division Rules 19.15.16.15(C)(6) and 19.15.15.13(C)-(D) NMAC and the applicable rules governing the acreage and well location requirements for the WC-025 G-08 S263412K; Bone Spring (Pool Code 96672), Titus Oil & Gas Production, LLC has on this date made application to the New Mexico Oil Conservation Division ("NMOCD") for administrative approval of a non-standard location regarding the above-referenced well. A copy of the application is enclosed.

As the owner of an interest that may be affected, you have the right to object to the application. To do so, you must file a written protest with the NMOCD within twenty days. Failure to do so will prevent you from challenging the matter at a later time. A letter of protest may be sent to the NMOCD at 1220 South St. Francis Drive, Santa Fe, New Mexico 87505, directed to the attention of Leonard Lowe.

Should you consent to the application and the proposed Cattlemen Fed Com 114H well location, you are requested to indicate your waiver of objection by signing where indicated below and then returning a copy of this letter with the executed signature page to me at your earliest convenience.

Very truly yours,



Reed Brunette

CONSENT:

By: _____ for _____
Signature Name of Interested Party

Printed Name, Authorized Representative

Type	Affected Party	Address	City, State ZIP	Location	Date Letter Sent	Mail Tracking Number
WIO	Titus Oil & Gas Production I, LLC	420 Throckmorton St., Ste. 1150	Ft. Worth, TX 76102	SE4 NE4 Sec. 17, T26S-R35E	N/A	N/A
WIO	Chevron USA, Inc.	1400 Smith Street	Houston, TX 77002	SE4 NE4 Sec. 17, T26S-R35E	7/27/2022	7018 1830 0001 3777 3530
WIO	Chief Capital (O&G) II, LLC	8111 Westchester, Ste. 900	Dallas, TX 75225	SE4 NE4 Sec. 17, T26S-R35E	7/27/2022	7018 1830 0001 3777 3554
WIO	Allar Development, LLC	PO Box 1567	Graham, TX 76450	SE4 NE4 Sec. 17, T26S-R35E	7/27/2022	7018 1830 0001 3777 3547
Lessor	Bureau of Land Management	620 E. Greene Street	Carlsbad, NM 88220	SE4 NE4 Sec. 17, T26S-R35E	7/27/2022	7018 1830 0001 3777 3523

District I

1625 N. French Dr., Hobbs, NM 88240
Phone: (575) 393-6161 Fax: (575) 393-0720

District II

811 S. First St., Artesia, NM 88210
Phone: (575) 748-1283 Fax: (575) 748-9720

District III

1000 Rio Brazos Road, Aztec, NM 87410
Phone: (505) 334-6178 Fax: (505) 334-6170

District IV

1220 S. St. Francis Dr., Santa Fe, NM 87505
Phone: (505) 476-3460 Fax: (505) 476-3462

State of New Mexico
Energy, Minerals & Natural Resources Department
OIL CONSERVATION DIVISION
1220 South St. Francis Dr.
Santa Fe, NM 87505

Form C-102

Revised August 1, 2011

Submit one copy to appropriate

District Office

☐ AMENDED REPORT

WELL LOCATION AND ACREAGE DEDICATION PLAT

1 API Number 30-025-48120	2 Pool Code 96672	3 Pool Name WC-025 G08 S263412K; Bone Spring
4 Property Code 329879	5 Property Name CATTLEMEN FED COM	6 Well Number 114H
7 OGRID No. 373986	8 Operator Name TITUS OIL & GAS PRODUCTION LLC	9 Elevation 3216'

¹⁰ Surface Location

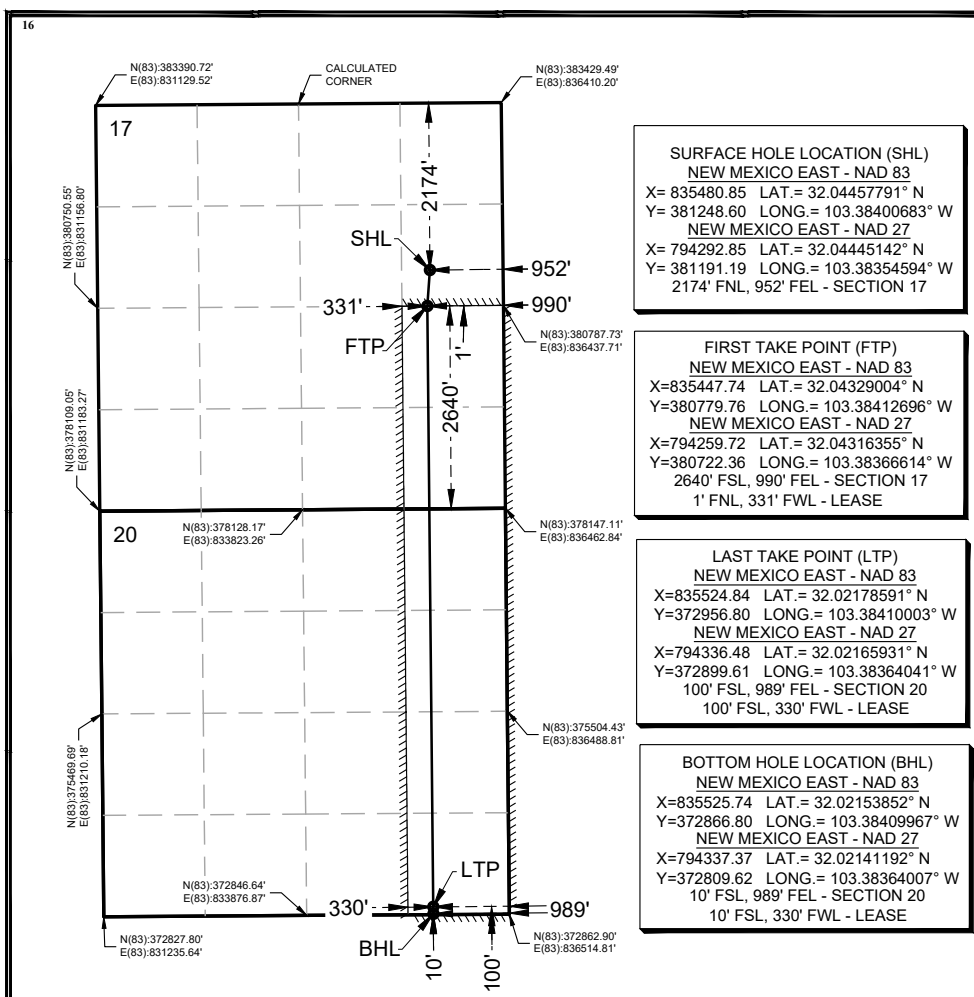
UL or lot no.	Section	Township	Range	Lot Idn	Feet from the	North/South line	Feet from the	East/West line	County
H	17	26-S	35-E		2174'	NORTH	952'	EAST	LEA

¹¹ Bottom Hole Location If Different From Surface

UL or lot no.	Section	Township	Range	Lot Idn	Feet from the	North/South line	Feet from the	East/West line	County
P	20	26-S	35-E		10'	SOUTH	989'	EAST	LEA

12 Dedicated Acres	13 Joint or Infill	14 Consolidation Code	15 Order No.
240	Y		

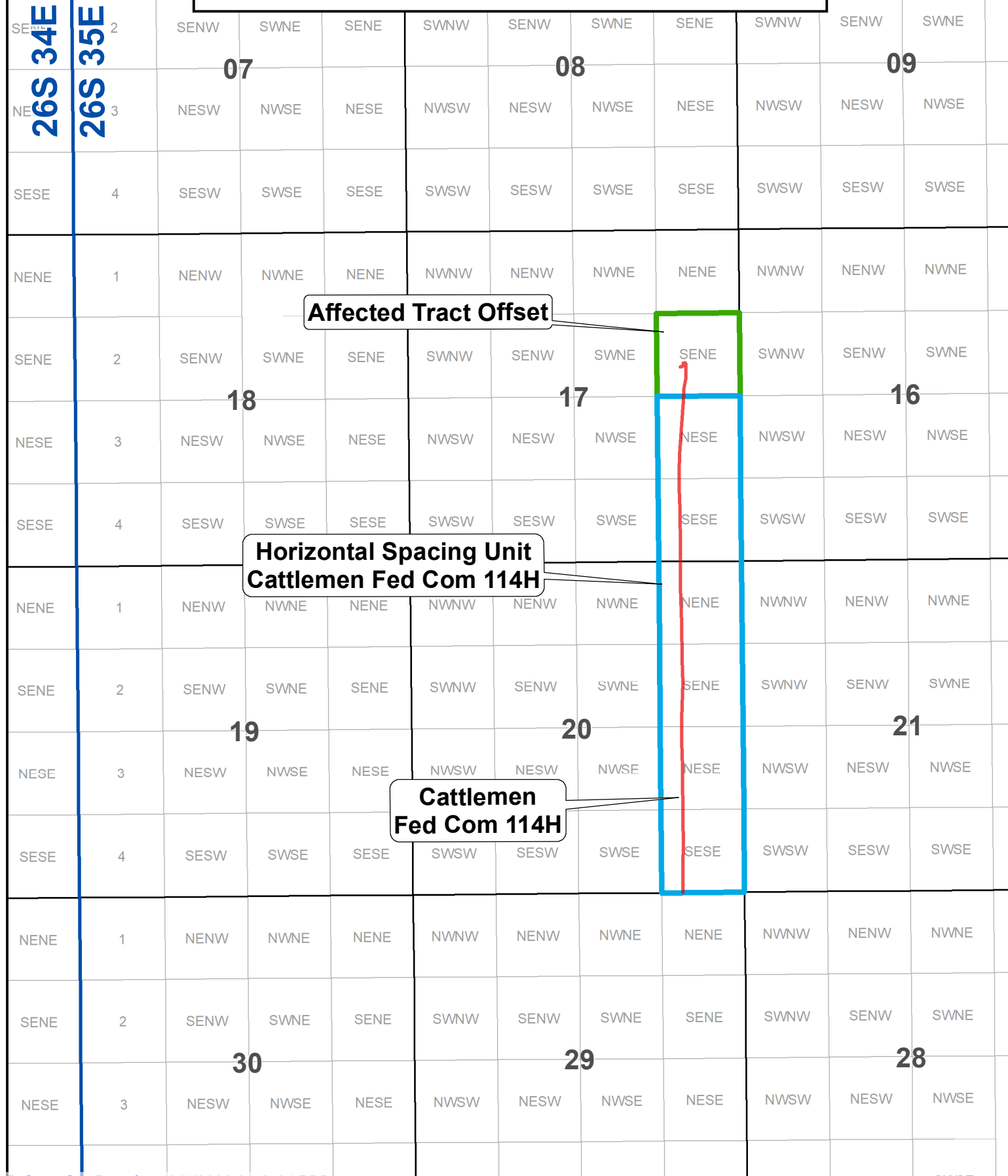
No allowable will be assigned to this completion until all interests have been consolidated or a non-standard unit has been approved by the division.



Non-Standard Location Notice Plat

Titus Oil & Gas Production, LLC

Cattlemen Fed Com 114H



District I
1625 N. French Dr., Hobbs, NM 88240
Phone:(575) 393-6161 Fax:(575) 393-0720
District II
811 S. First St., Artesia, NM 88210
Phone:(575) 748-1283 Fax:(575) 748-9720
District III
1000 Rio Brazos Rd., Aztec, NM 87410
Phone:(505) 334-6178 Fax:(505) 334-6170
District IV
1220 S. St Francis Dr., Santa Fe, NM 87505
Phone:(505) 476-3470 Fax:(505) 476-3462

State of New Mexico
Energy, Minerals and Natural Resources
Oil Conservation Division
1220 S. St Francis Dr.
Santa Fe, NM 87505

CONDITIONS

Action 129183

CONDITIONS

Operator: Titus Oil & Gas Production, LLC 420 Throckmorton St, Ste 1150 Fort Worth, TX 76012	OGRID: 373986
	Action Number: 129183
	Action Type: [UF-NSL] Non-Standard Location (NSL)

CONDITIONS

Created By	Condition	Condition Date
llowe	NSL - 8415 is approved. The approved Order can be retrieved at the following OCD website link. https://ocdimage.emnrd.nm.gov/imaging/AEOrderCriteria.aspx	7/28/2022