

RECEIVED:	REVIEWER:	TYPE:	APP NO: <b>pLEL2225931919</b>
-----------	-----------	-------	-------------------------------

ABOVE THIS TABLE FOR OCD DIVISION USE ONLY

**NEW MEXICO OIL CONSERVATION DIVISION**  
- Geological & Engineering Bureau -  
1220 South St. Francis Drive, Santa Fe, NM 87505

**ADMINISTRATIVE APPLICATION CHECKLIST**

THIS CHECKLIST IS MANDATORY FOR ALL ADMINISTRATIVE APPLICATIONS FOR EXCEPTIONS TO DIVISION RULES AND REGULATIONS WHICH REQUIRE PROCESSING AT THE DIVISION LEVEL IN SANTA FE

**Applicant:** EOG Resources Inc. **OGRID Number:** 7377  
**Well Name:** Driver 14 Fed Com No. 101H **API:** 30-025-49026  
**Pool:** Brimmstool, Bone Spring and Bell Lake; Bone Spring North **Pool Code:** 96682 and 5150

**SUBMIT ACCURATE AND COMPLETE INFORMATION REQUIRED TO PROCESS THE TYPE OF APPLICATION INDICATED BELOW**

**1) TYPE OF APPLICATION:** Check those which apply for [A]

A. Location – Spacing Unit – Simultaneous Dedication

☒ NSL ☐ NSP (PROJECT AREA) ☐ NSP (PRORATION UNIT) ☐ SD

B. Check one only for [ I ] or [ II ]

[ I ] Commingling – Storage – Measurement

☐ DHC ☐ CTB ☐ PLC ☐ PC ☐ OLS ☐ OLM

[ II ] Injection – Disposal – Pressure Increase – Enhanced Oil Recovery

☐ WFX ☐ PMX ☐ SWD ☐ IPI ☐ EOR ☐ PPR

**2) NOTIFICATION REQUIRED TO:** Check those which apply.

- A. ☒ Offset operators or lease holders  
B. ☒ Royalty, overriding royalty owners, revenue owners  
C. ☐ Application requires published notice  
D. ☒ Notification and/or concurrent approval by SLO  
E. ☒ Notification and/or concurrent approval by BLM  
F. ☐ Surface owner  
G. ☒ For all of the above, proof of notification or publication is attached, and/or,  
H. ☐ No notice required

**FOR OCD ONLY**

- ☐ Notice Complete  
☐ Application Content Complete

**3) CERTIFICATION:** I hereby certify that the information submitted with this application for administrative approval is **accurate** and **complete** to the best of my knowledge. I also understand that **no action** will be taken on this application until the required information and notifications are submitted to the Division.

**Note:** Statement must be completed by an individual with managerial and/or supervisory capacity.

Jordan Kessler

Print or Type Name

Jordan Kessler

Signature

Digitally signed by Jordan Kessler  
Date: 2022.09.15 15:04:20 -06'00'

9/15/22

Date

432 488 6108

Phone Number

jordan\_kessler@eogresources.com

e-mail Address



Jordan Lee Kessler  
Phone: (432) 488-6108  
Email: [jordan\\_kessler@eogresources.com](mailto:jordan_kessler@eogresources.com)

September 14, 2022

*FedEx St*

**VIA CERTIFIED MAIL**

**TO: AFFECTED PARTIES**

**Re: Application of EOG Resources, Inc. for administrative approval of an unorthodox well location for its Driver 14 Fed Com No. 101H well in the E/2W/2 and the W/2E/2 of Sections 11 and 14, Township 23 South, Range 33 East, NMPM, Lea County, New Mexico.**

Ladies and Gentlemen:

Enclosed is a copy of the above-referenced application which was filed with the New Mexico Oil Conservation Division on this date. Any objection to this application must be filed in writing within twenty days from this date with the applicant and the New Mexico Oil Conservation Division, 1220 South St. Francis Drive, Santa Fe, New Mexico, 87505. If no objection is received within this twenty-day period, this application may be approved administratively by the Division.

If you have any questions about this application, please contact the following:

Chloe Sawtelle  
EOG Resources, Inc.  
(432) 686-3660  
[Chloe\\_Sawtelle@eogresources.com](mailto:Chloe_Sawtelle@eogresources.com)

Very truly yours,

A handwritten signature in blue ink, appearing to read "J. Kessler", written over a horizontal line.

Jordan Kessler  
Senior Regulatory Advisor



Jordan Lee Kessler  
Phone: (432) 488-6108  
Email: jordan\_kessler@eogresources.com

September 14, 2022

**VIA ONLINE FILING**

Adrienne Sandoval, Director  
Oil Conservation Division  
New Mexico Department of Energy, Minerals, and Natural Resources  
1220 South St. Francis Drive  
Santa Fe, New Mexico 87505

**Re: Application of EOG Resources, Inc. for administrative approval of an unorthodox well location for its Driver 14 Fed Com No. 101H well in the E/2W/2 and the W/2E/2 of Sections 11 and 14, Township 23 South, Range 33 East, NMPM, Lea County, New Mexico.**

Dear Director Sandoval,

EOG Resources, Inc. (OGRID No. 7377) seeks administrative approval of an unorthodox well location for its Driver 14 Fed Com No. 101H well (API No. 30-025-49026; sundry approval pending). The spacing unit dedicated to the well is comprised of the E/2W/2 and W/2E/2 of Sections 11 and 14, Township 23 South, Range 33 East, Lea County, New Mexico and is within the ~~Brimminstool; Bone Spring pool (96682)~~ and the Bell Lake; Bone Spring North pool (5150). The horizontal spacing unit for the well is approximately 640 acres, which includes proximity tracts. The defining well for the spacing unit is the Driver 14 Fed Com No. 504H well (API No. 30-025-48821).

This well has not yet been drilled. It is proposed to be drilled as follows:

- The surface location is located 918 feet from the South line, 2329 feet from the West line (Unit N) of Section 14,
- The bottom hole location is located 100 feet from the North line, 1360 feet from the West line (Unit C) of Section 11,
- The first take point is located 100 feet from the South line, 1360 feet from the West line (Unit N) of Section 14,
- The last take point is located 100 feet from the North line, 1360 feet from the West line (Unit C) of Section 11.

The acreage is governed by the Division's statewide rules. Accordingly, the proposed completed interval is unorthodox because, as drilled, it is closer than the 330 feet to the western boundary. It

encroaches on the spacing units in the W/2W/2 of Sections 11 and 14. Approval of the unorthodox location will allow EOG to use its preferred well spacing plan for horizontal wells, which will prevent waste, and reflects the as-drilled location of the well.

**Exhibit A** is the draft Form C-102 showing the location of the proposed well, including the proposed unorthodox completed interval. This sundry is pending approval by the BLM. Exhibit A also includes the approved C-102, reflecting the pool and API number for the well. The proposed completed interval encroaches on the spacing unit/tracts to the west.

**Exhibit B** is a plat that shows the Driver 14 Fed Com No. 101H well in relation to the adjoining spacing units/tracts to the west.

EOG is the operator of the spacing units to the west, however, overriding royalty interest ownership is diverse between the subject spacing unit and the affected spacing unit/tracts to the west. **Exhibit C** is a certification from the landman indicating that she has reviewed the tracts affected by this request. Exhibit C includes a list of the affected parties and proof that a copy of this application, including exhibits, was mailed to each affected party. This notice advises affected parties that any objection must be filed in writing with the Division within 20 days from the date the Division receives the application.

**Exhibit D** is a statement from a petroleum engineer providing justification for the requested non-standard location.

**Exhibit E** is the C-102 for the defining well for the spacing unit, which is the Driver 14 Fed Com No. 504H well (API No. 30-025-48821).

Thank you for your attention to this matter.

Very truly yours,

A handwritten signature in blue ink, appearing to read 'J. Kessler', with a checkmark to the right.

Jordan Kessler  
Senior Regulatory Advisor



District I  
1625 N. French Dr., Hobbs, NM 88240  
Phone: (575) 393-6161 Fax: (575) 393-0720  
District II  
811 S. First St., Artesia, NM 88210  
Phone: (575) 748-1283 Fax: (575) 748-9720  
District III  
1000 Rio Brazos Road, Aztec, NM 87410  
Phone: (505) 334-6178 Fax: (505) 334-6170  
District IV  
1220 S. St. Francis Dr., Santa Fe, NM 87505  
Phone: (505) 476-3460 Fax: (505) 476-3462

State of New Mexico  
Energy, Minerals & Natural Resources  
Department  
OIL CONSERVATION DIVISION  
1220 South St. Francis Dr.  
Santa Fe, NM 87505

FORM C-102

Revised August 1, 2011

Submit one copy to appropriate

District Office

☐ AMENDED REPORT

## WELL LOCATION AND ACREAGE DEDICATION PLAT

<sup>1</sup> API Number <b>30-025-</b>		<sup>2</sup> Pool Code	<sup>3</sup> Pool Name
<sup>4</sup> Property Code	<sup>5</sup> Property Name <b>DRIVER 14 FED COM</b>		<sup>6</sup> Well Number <b>101H</b>
<sup>7</sup> OGRID No. <b>7377</b>	<sup>8</sup> Operator Name <b>EOG RESOURCES, INC.</b>		<sup>9</sup> Elevation <b>3669'</b>

<sup>10</sup>Surface Location

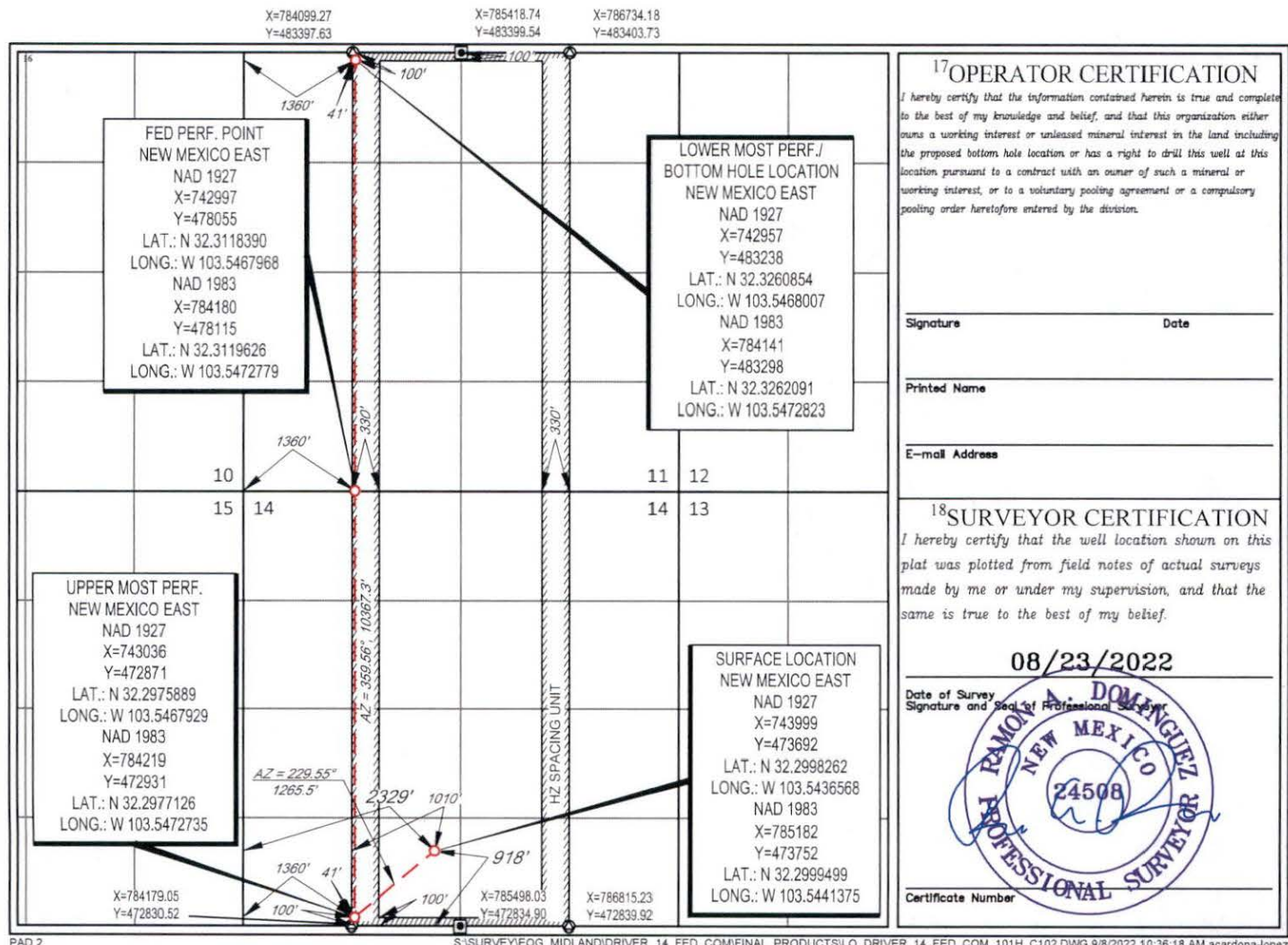
U/L or lot no.	Section	Township	Range	Lot Idn	Feet from the	North/South line	Feet from the	East/West line	County
<b>N</b>	<b>14</b>	<b>23-S</b>	<b>33-E</b>	<b>-</b>	<b>918'</b>	<b>SOUTH</b>	<b>2329'</b>	<b>WEST</b>	<b>LEA</b>

<sup>11</sup>Bottom Hole Location If Different From Surface

U/L or lot no.	Section	Township	Range	Lot Idn	Feet from the	North/South line	Feet from the	East/West line	County
<b>C</b>	<b>11</b>	<b>23-S</b>	<b>33-E</b>	<b>-</b>	<b>100'</b>	<b>NORTH</b>	<b>1360'</b>	<b>WEST</b>	<b>LEA</b>

<sup>12</sup> Dedicated Acres <b>640</b>	<sup>13</sup> Joint or Infill	<sup>14</sup> Consolidation Code	<sup>15</sup> Order No.
---	-------------------------------	----------------------------------	-------------------------

No allowable will be assigned to this completion until all interests have been consolidated or a non-standard unit has been approved by the division.





**District I**  
1625 N. French Dr., Hobbs, NM 88420  
Phone: (575) 393-6161 Fax: (575) 393-0720

**District II**  
811 S. First St., Artesia, NM 88210  
Phone: (575) 748-1283 Fax: (575) 748-9720

**District III**  
1000 Rio Brazos Road, Aztec, NM 87410  
Phone: (505) 334-6178 Fax: (505) 334-6170

**District IV**  
1220 S. St. Francis Dr., Santa Fe, NM 87505  
Phone: (505) 476-3460 Fax: (505) 476-3462

State of New Mexico  
Energy, Minerals & Natural Resources  
Department  
OIL CONSERVATION DIVISION  
1220 South St. Francis Dr.  
Santa Fe, NM 87505

FORM C-102

Revised August 1, 2011

Submit one copy to appropriate

District Office

☐ AMENDED REPORT

## WELL LOCATION AND ACREAGE DEDICATION PLAT

<sup>1</sup> API Number 30-025-49026		<sup>2</sup> Pool Code 96682	<sup>3</sup> Pool Name Brinninstool; Bone Spring
<sup>4</sup> Property Code 331169	<sup>5</sup> Property Name DRIVER 14 FED COM		<sup>6</sup> Well Number 203H
<sup>7</sup> OGRID No. 7377	<sup>8</sup> Operator Name EOG RESOURCES, INC.		<sup>9</sup> Elevation 3677'

<sup>10</sup>Surface Location

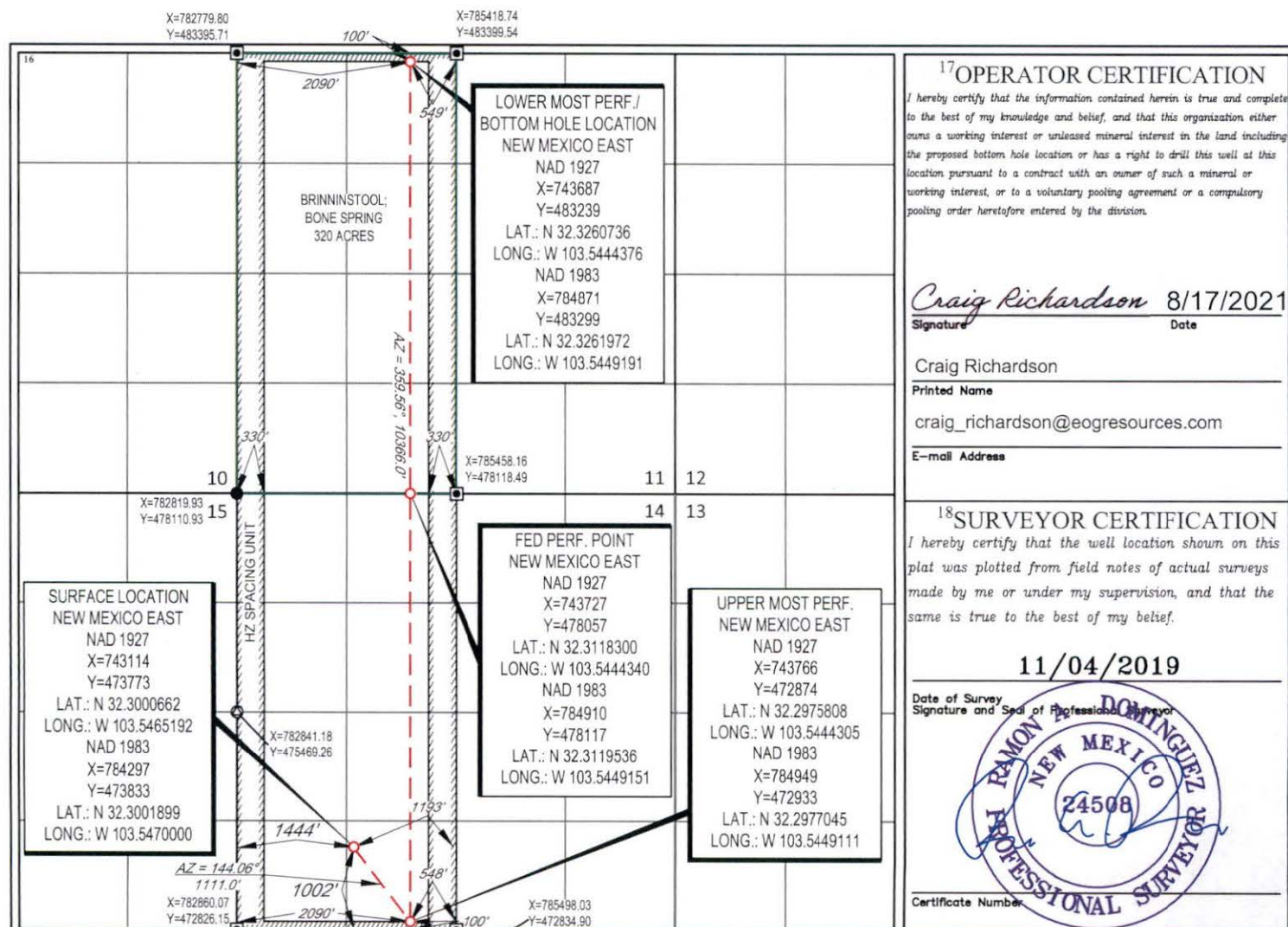
UL or lot no.	Section	Township	Range	Lot Idn	Feet from the	North/South line	Feet from the	East/West line	County
N	14	23-S	33-E	-	1002'	SOUTH	1444'	WEST	LEA

<sup>11</sup>Bottom Hole Location If Different From Surface

UL or lot no.	Section	Township	Range	Lot Idn	Feet from the	North/South line	Feet from the	East/West line	County
C	11	23-S	33-E	-	100'	NORTH	2090'	WEST	LEA

<sup>12</sup> Dedicated Acres <b>320.00</b>	<sup>13</sup> Joint or Infill	<sup>14</sup> Consolidation Code	<sup>15</sup> Order No.
--	-------------------------------	----------------------------------	-------------------------

No allowable will be assigned to this completion until all interests have been consolidated or a non-standard unit has been approved by the division.



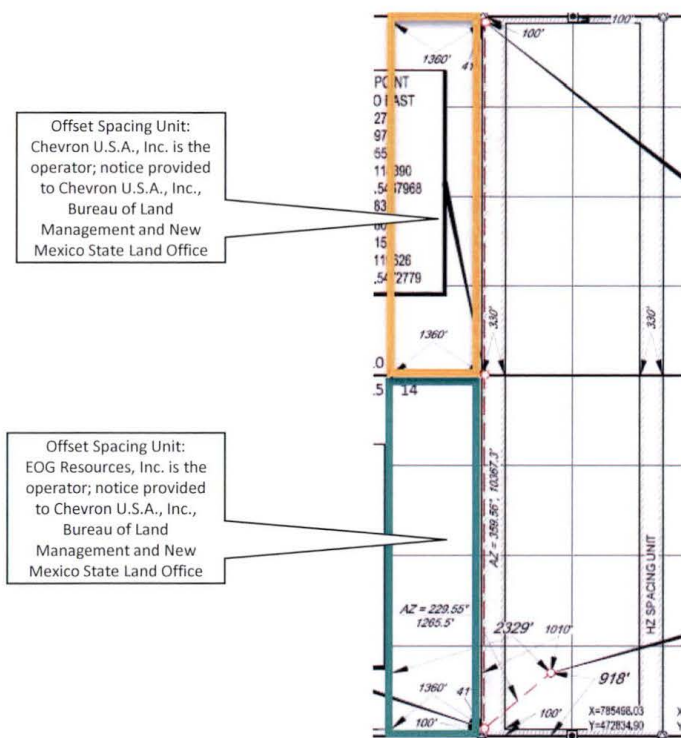


Exhibit B



5509 Champions Dr., Midland, Texas 79706  
Phone: (432) 686-3600 Fax: (432) 686-3773

### Certification of Ownership

I have reviewed the ownership of the oil and gas leasehold in Sections 11 & 14, T23S-R33E, Lea County, New Mexico, for purposes of the unorthodox location for EOG Resources, Inc.'s Driver 14 Fed Com #101H Well in the E/2 W/2 of Sections 11 & 14. The affected parties are:

EOG Resources, Inc. 5509 Champions Drive Midland, Texas 79706
Chevron U.S.A. Inc. 1400 Smith Street Houston, Texas 77002
Bureau of Land Management 301 Dinosaur Trail Santa Fe, New Mexico 87508
New Mexico State Land Office P. O. Box 1148 Santa Fe, New Mexico 87504

**EOG Resources, Inc.**

A handwritten signature in blue ink that reads "Chloe Sawtelle".

Chloe Sawtelle  
Sr. Landman  
September 12, 2022

Exhibit C

energy **opportunity** growth



Well Name	Date NSL Sent	Owners NSL Sent to	FedEx Tracking No.
Driver 14 Fed Com #101H	9/15/2022	New Mexico State Land Office	278023056740
Driver 14 Fed Com #302H		Bureau of Land Management	278023095909
		Chevron U.S.A., Inc.	278023129370



5509 Champions Dr., Midland, Texas 79706  
Phone: (432) 686-3600 Fax: (432) 686-3773

Driver 14 State Com #101H

A non-standard location is necessary to develop the Avalon Shale in this section efficiently and in an economic manner. A non-standard location optimizes package drainage area location as it relates to regions of pressure depletion created by existing producing wells. A non-standard location also reduces interference the other targets in this proposed pattern. Overall, a non-standard location is expected to yield a higher ultimate recovery than a standard location, thereby preventing waste and protecting correlative rights.

A handwritten signature in black ink that reads "David Carlos Sonka".

EOG Resources  
David Carlos Sonka  
Reservoir Engineer

Exhibit D

District I  
1625 N. French Dr., Hobbs, NM 88240  
Phone: (575) 393-6161 Fax: (575) 393-0720  
District II  
811 S. First St., Artesia, NM 88210  
Phone: (575) 748-1283 Fax: (575) 748-9720  
District III  
1000 Rio Brazos Road, Aztec, NM 87410  
Phone: (505) 334-6178 Fax: (505) 334-6170  
District IV  
1220 S. St. Francis Dr., Santa Fe, NM 87505  
Phone: (505) 476-3460 Fax: (505) 476-3462

State of New Mexico  
Energy, Minerals & Natural Resources  
Department  
OIL CONSERVATION DIVISION  
1220 South St. Francis Dr.  
Santa Fe, NM 87505

FORM C-102

Revised August 1, 2011

Submit one copy to appropriate

District Office

☐ AMENDED REPORT

## WELL LOCATION AND ACREAGE DEDICATION PLAT

<sup>1</sup> API Number <b>30-025- 48821</b>	<sup>2</sup> Pool Code <b>5150</b>	<sup>3</sup> Pool Name <b>BELL LAKE; BONE SPRING, NORTH</b>
<sup>4</sup> Property Code <b>331169</b>	<sup>5</sup> Property Name <b>DRIVER 14 FED COM</b>	<sup>6</sup> Well Number <b>504H</b>
<sup>7</sup> OGRID No. <b>7377</b>	<sup>8</sup> Operator Name <b>EOG RESOURCES, INC.</b>	<sup>9</sup> Elevation <b>3669'</b>

<sup>10</sup>Surface Location

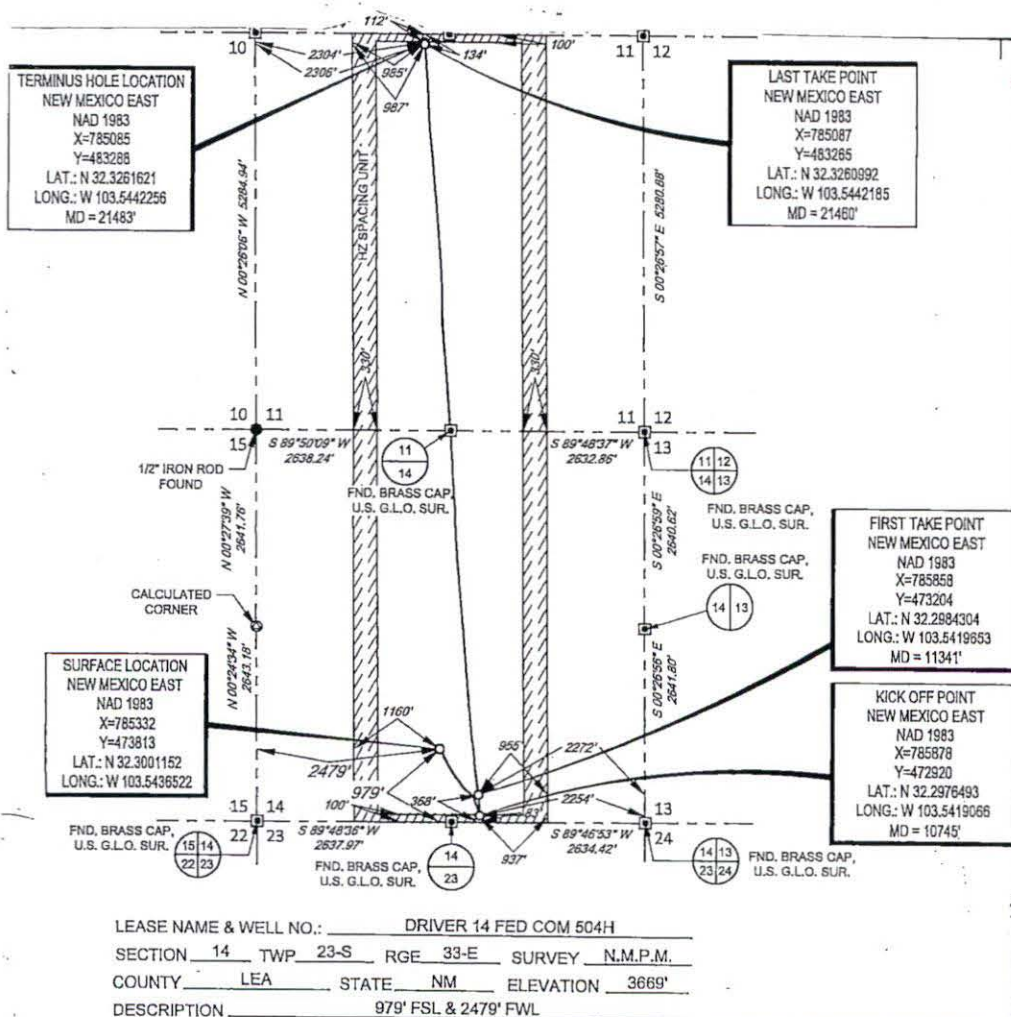
UL or lot no.	Section	Township	Range	Lot Idn	Feet from the	North/South line	Feet from the	East/West line	County
<b>N</b>	<b>14</b>	<b>23-S</b>	<b>33-E</b>	<b>-</b>	<b>979'</b>	<b>SOUTH</b>	<b>2479'</b>	<b>WEST</b>	<b>LEA</b>

<sup>11</sup>Bottom Hole Location If Different From Surface

UL or lot no.	Section	Township	Range	Lot Idn	Feet from the	North/South line	Feet from the	East/West line	County
<b>C</b>	<b>11</b>	<b>23-S</b>	<b>33-E</b>	<b>-</b>	<b>112'</b>	<b>NORTH</b>	<b>2304'</b>	<b>WEST</b>	<b>LEA</b>

<sup>12</sup> Dedicated Acres <b>640.00</b>	<sup>13</sup> Joint or Infill	<sup>14</sup> Consolidation Code	<sup>15</sup> Order No.
--	-------------------------------	----------------------------------	-------------------------

No allowable will be assigned to this completion until all interests have been consolidated or a non-standard unit has been approved by the division.

<sup>17</sup>OPERATOR CERTIFICATION

I hereby certify that the information contained herein is true and complete to the best of my knowledge and belief, and that this organization either owns a working interest or released mineral interest in the land including the proposed bottom hole location or has a right to drill this well at this location pursuant to a contract with an owner of such a mineral or working interest, or to a voluntary pooling agreement or a compulsory pooling order heretofore entered by the division.

*Kay Maddox* 08/31/2021  
Signature Date

KAY MADDOX

Printed Name


kay\_maddox@eogresources.com

E-mail Address

<sup>18</sup>SURVEYOR CERTIFICATION

I hereby certify that the well location shown on this plat was plotted from field notes of actual surveys made by me or under my supervision, and that the same is true to the best of my belief.

11/17/2020

Date of Survey  
Signature and Seal of Professional Surveyor

Certificate Number



**Lowe, Leonard, EMNRD**

---

**From:** Jordan Kessler <Jordan\_Kessler@eogresources.com>  
**Sent:** Friday, October 14, 2022 12:57 PM  
**To:** Lowe, Leonard, EMNRD  
**Subject:** Re: [EXTERNAL] FW: Clarification on NSL application for Driver 14 Federal Com Well No. 101H

Yes sir.

Sent from my iPhone

On Oct 14, 2022, at 12:54 PM, Lowe, Leonard, EMNRD <Leonard.Lowe@emnrd.nm.gov> wrote:

**CAUTION:** This email originated from outside of the organization. Do not click links or open attachments unless you recognize the sender and know the content is safe.

So this is for both NSL applications, correct?

- 1 – **Driver 14 Federal Com Well No. 101H**
- 2 - **Driver 14 Federal Com Well No. 302H**

**Leonard R. Lowe**  
Engineering Bureau  
OCD - EMNRD  
5200 Oakland Ave. NE  
Albuquerque, N.M. 87113  
C: 505-930-6717  
<http://www.emnrd.state.nm.us/oed/>

---

**From:** Jordan Kessler <Jordan\_Kessler@eogresources.com>  
**Sent:** Friday, October 14, 2022 12:15 PM  
**To:** Lowe, Leonard, EMNRD <Leonard.Lowe@emnrd.nm.gov>  
**Subject:** [EXTERNAL] FW: Clarification on NSL application for Driver 14 Federal Com Well No. 101H

**CAUTION:** This email originated outside of our organization. Exercise caution prior to clicking on links or opening attachments.

Hi Leonard, apparently since I submitted the NSL applications and last spoke with Paul, the spacing unit has been designated into one pool instead of two, the BELL LAKE;BONE SPRING, NORTH [5150] (please see attached email from Paul Kautz). Do you want me to still submit a C-102 showing the pool? Since the Division changed it, I'm not sure where this leaves us.

Thanks,  
Jordan

---

**From:** Lowe, Leonard, EMNRD <[Leonard.Lowe@emnrd.nm.gov](mailto:Leonard.Lowe@emnrd.nm.gov)>  
**Sent:** Thursday, October 13, 2022 2:20 PM

**From:** [Kautz, Paul, EMNRD](#)  
**To:** [Jordan Kessler](#)  
**Cc:** [Lowe, Leonard, EMNRD](#)  
**Subject:** RE: [EXTERNAL] Pool question  
**Date:** Friday, October 14, 2022 11:36:00 AM  
**Attachments:** [image001.png](#)

---

**CAUTION:** This email originated from outside of the organization. Do not click links or open attachments unless you recognize the sender and know the content is safe.

Hi Jordan,

Since our last communication on this area due to some other problems, I had to rearrange the pool boundaries and now all of Sections 11 and 14 are now in the same pool. This pool is the BELL LAKE;BONE SPRING, NORTH [5150]. I hope this simplifies everything.

Paul Kautz  
Petroleum Specialist  
Hobbs Field Office Geologist  
Energy Minerals Natural Resources Dept.  
Oil Conservation Division  
1625 N. French Dr.  
Hobbs, NM 88240  
Cell # 575-602-4493

---

**From:** Jordan Kessler <[Jordan\\_Kessler@eogresources.com](mailto:Jordan_Kessler@eogresources.com)>  
**Sent:** Friday, October 14, 2022 10:26 AM  
**To:** Kautz, Paul, EMNRD <[paul.kautz@emnrd.nm.gov](mailto:paul.kautz@emnrd.nm.gov)>  
**Cc:** Lowe, Leonard, EMNRD <[Leonard.Lowe@emnrd.nm.gov](mailto:Leonard.Lowe@emnrd.nm.gov)>  
**Subject:** RE: [EXTERNAL] Pool question

Hi Paul, following up on the email below because Leonard had asked me to draw where the pools are for an NSL that we're working on. You say that both pools are in all of Section 14. Was that a typo? Could you put the description of where each of those two pools is one more time?

Thanks!  
Jordan

---

**From:** Kautz, Paul, EMNRD <[paul.kautz@state.nm.us](mailto:paul.kautz@state.nm.us)>  
**Sent:** Tuesday, September 13, 2022 3:47 PM  
**To:** Jordan Kessler <[Jordan\\_Kessler@eogresources.com](mailto:Jordan_Kessler@eogresources.com)>; Star Harrell <[Star\\_Harrell@eogresources.com](mailto:Star_Harrell@eogresources.com)>  
**Subject:** FW: [EXTERNAL] Pool question

**CAUTION:** This email originated from outside of the organization. Do not click links or open attachments unless you recognize the sender and know the content is safe.

When I typed the pool description, I got it backwards.

Bell Lake;Bone Spring, North pool    Sec 14: All, Sec 11: E/2

Brinninstool;Bone Spring pool    Sec 14: All

---

**From:** Kautz, Paul, EMNRD  
**Sent:** Tuesday, September 13, 2022 3:33 PM  
**To:** Jordan Kessler <[Jordan\\_Kessler@eogresources.com](mailto:Jordan_Kessler@eogresources.com)>  
**Subject:** RE: [EXTERNAL] Pool question

Hi Jordan,

Here is the situation:

Bell Lake;Bone Spring, North pool    Sec 11: All, Sec 14: E/2

Brinninstool;Bone Spring pool    Sec 14: W/2

30-025-48821 Driver 14 Fed Com was originally approved as Bell Lake;Bone Spring, North with E/2 of Sec 14 and E/2 Sec 11 dedicated to the well. On Completion EOG submitted a C-102 as drilled with E/2W/2 and W/2E/2 of sections 11 and 14 dedicated to the well. The OCD person approving the C-104 did not realize that the pool area and changed the dedicated acreage in the system.

30-025-49026 is correctly DHC in two different pools.

Paul Kautz  
Petroleum Specialist  
Hobbs Field Office Geologist  
Energy Minerals Natural Resources Dept.  
Oil Conservation Division  
1625 N. French Dr.  
Hobbs, NM 88240  
Cell # 575-602-4493

---

**From:** Jordan Kessler <[Jordan\\_Kessler@eogresources.com](mailto:Jordan_Kessler@eogresources.com)>  
**Sent:** Tuesday, September 13, 2022 2:52 PM  
**To:** Kautz, Paul, EMNRD <[paul.kautz@state.nm.us](mailto:paul.kautz@state.nm.us)>  
**Cc:** Star Harrell <[Star\\_Harrell@eogresources.com](mailto:Star_Harrell@eogresources.com)>  
**Subject:** [EXTERNAL] Pool question

---



CAUTION: This email originated outside of our organization. Exercise caution prior to clicking on links or opening attachments.

Hi Paul,

Following up on our call, I'm trying to ascertain why these two wells (same spacing unit) were assigned to different pools:

Driver 14 Fed Com 504H (30-025-48821) [5150] BELL LAKE;BONE SPRING, NORTH


Driver 14 Fed Com 203H (30-025-49026) Brinninstool, Bone Spring

Thanks!

Jordan

**Jordan Kessler**

Senior Regulatory Advisor



125 Lincoln Avenue, Suite 213

Santa Fe, NM 87501

Mobile: (432) 488-6108

Office: (575) 748-4158

[jordan\\_kessler@eogresources.com](mailto:jordan_kessler@eogresources.com)

**From:** [Jordan Kessler](#)  
**To:** [Lowe, Leonard, EMNRD](#)  
**Subject:** [EXTERNAL] FW: Clarification on NSL application for Driver 14 Federal Com Well No. 101H  
**Date:** Friday, October 14, 2022 12:15:08 PM  
**Attachments:** [RE EXTERNAL Pool question.msg](#)

---

**CAUTION:** This email originated outside of our organization. Exercise caution prior to clicking on links or opening attachments.

Hi Leonard, apparently since I submitted the NSL applications and last spoke with Paul, the spacing unit has been designated into one pool instead of two, the BELL LAKE;BONE SPRING, NORTH [5150] (please see attached email from Paul Kautz). Do you want me to still submit a C-102 showing the pool? Since the Division changed it, I'm not sure where this leaves us.

Thanks,  
Jordan

---

**From:** Lowe, Leonard, EMNRD <Leonard.Lowe@emnrd.nm.gov>  
**Sent:** Thursday, October 13, 2022 2:20 PM  
**To:** Jordan Kessler <Jordan\_Kessler@eogresources.com>  
**Subject:** Clarification on NSL application for Driver 14 Federal Com Well No. 101H

**CAUTION:** This email originated from outside of the organization. Do not click links or open attachments unless you recognize the sender and know the content is safe.

Ms. Kessler,

Per our conversation on this topic. Could EOG send me the following for this Well's NSL application.

1. A new C-102, as noted in the application. Distinguish the specific location of the well's Horizontal Spacing Unit in reference to the different pool/formation it wants to produce from.
2. Exhibit B, no worries. I know we talked about this. Don't worry about it.

Do you know where this well is in the C-103 update?

**Leonard R. Lowe**

Engineering Bureau

OCD - EMNRD

5200 Oakland Ave. NE

Albuquerque, N.M. 87113

C: 505-930-6717

<http://www.emnrd.state.nm.us/ocd/>

**District I**

1625 N. French Dr., Hobbs, NM 88240  
Phone:(575) 393-6161 Fax:(575) 393-0720

**District II**

811 S. First St., Artesia, NM 88210  
Phone:(575) 748-1283 Fax:(575) 748-9720

**District III**

1000 Rio Brazos Rd., Aztec, NM 87410  
Phone:(505) 334-6178 Fax:(505) 334-6170

**District IV**

1220 S. St Francis Dr., Santa Fe, NM 87505  
Phone:(505) 476-3470 Fax:(505) 476-3462

**State of New Mexico**  
**Energy, Minerals and Natural Resources**  
**Oil Conservation Division**  
**1220 S. St Francis Dr.**  
**Santa Fe, NM 87505**

COMMENTS

Action 143851

**COMMENTS**

Operator: EOG RESOURCES INC P.O. Box 2267 Midland, TX 79702	OGRID: 7377
	Action Number: 143851
	Action Type: [UF-NSL] Non-Standard Location (NSL)

**COMMENTS**

Created By	Comment	Comment Date
llowe	Change of plans to change well name from No. 203H to No. 101H (09/15/22)	9/16/2022



**District I**  
1625 N. French Dr., Hobbs, NM 88240  
Phone:(575) 393-6161 Fax:(575) 393-0720  
**District II**  
811 S. First St., Artesia, NM 88210  
Phone:(575) 748-1283 Fax:(575) 748-9720  
**District III**  
1000 Rio Brazos Rd., Aztec, NM 87410  
Phone:(505) 334-6178 Fax:(505) 334-6170  
**District IV**  
1220 S. St Francis Dr., Santa Fe, NM 87505  
Phone:(505) 476-3470 Fax:(505) 476-3462

**State of New Mexico**  
**Energy, Minerals and Natural Resources**  
**Oil Conservation Division**  
**1220 S. St Francis Dr.**  
**Santa Fe, NM 87505**

CONDITIONS  
  
Action 143851

CONDITIONS

Operator: EOG RESOURCES INC P.O. Box 2267 Midland, TX 79702	OGRID: 7377
	Action Number: 143851
	Action Type: [UF-NSL] Non-Standard Location (NSL)

CONDITIONS

Created By	Condition	Condition Date
llowe	NSL - 8440 is approved. The approved Order can be retrieved at the following OCD website link. <a href="https://ocdimage.emnrd.nm.gov/imaging/AEOrderCriteria.aspx">https://ocdimage.emnrd.nm.gov/imaging/AEOrderCriteria.aspx</a>	9/16/2022