

RECEIVED:	REVIEWER:	TYPE:	APP NO: pLEL2228056298
-----------	-----------	-------	-------------------------------

ABOVE THIS TABLE FOR OCD DIVISION USE ONLY

NEW MEXICO OIL CONSERVATION DIVISION
 - Geological & Engineering Bureau -
 1220 South St. Francis Drive, Santa Fe, NM 87505



ADMINISTRATIVE APPLICATION CHECKLIST

THIS CHECKLIST IS MANDATORY FOR ALL ADMINISTRATIVE APPLICATIONS FOR EXCEPTIONS TO DIVISION RULES AND REGULATIONS WHICH REQUIRE PROCESSING AT THE DIVISION LEVEL IN SANTA FE

Applicant: <u>Devon Production Company, L.P.</u>	OGRID Number: <u>6137</u>
Well Name: <u>Floofy Cat 21-16 Fed State Com 524H Well</u>	API: <u>API 30-025-50040 50046</u>
Pool: <u>WC-025 G-07 S233204D; Bone Spring</u>	Pool Code: <u>97933</u>

SUBMIT ACCURATE AND COMPLETE INFORMATION REQUIRED TO PROCESS THE TYPE OF APPLICATION INDICATED BELOW

- 1) **TYPE OF APPLICATION:** Check those which apply for [A]
- A. Location – Spacing Unit – Simultaneous Dedication
- ☒ NSL ☐ NSP (PROJECT AREA) ☐ NSP (PRORATION UNIT) ☐ SD
- B. Check one only for [I] or [II]
- [I] Commingling – Storage – Measurement
- ☐ DHC ☐ CTB ☐ PLC ☐ PC ☐ OLS ☐ OLM
- [II] Injection – Disposal – Pressure Increase – Enhanced Oil Recovery
- ☐ WFX ☐ PMX ☐ SWD ☐ IPI ☐ EOR ☐ PPR
- 2) **NOTIFICATION REQUIRED TO:** Check those which apply.
- A. ☒ Offset operators or lease holders
- B. ☐ Royalty, overriding royalty owners, revenue owners
- C. ☐ Application requires published notice
- D. ☒ Notification and/or concurrent approval by SLO
- E. ☒ Notification and/or concurrent approval by BLM
- F. ☐ Surface owner
- G. ☒ For all of the above, proof of notification or publication is attached, and/or,
- H. ☐ No notice required

FOR OCD ONLY

- ☐ Notice Complete
- ☐ Application Content Complete

- 3) **CERTIFICATION:** I hereby certify that the information submitted with this application for administrative approval is **accurate** and **complete** to the best of my knowledge. I also understand that **no action** will be taken on this application until the required information and notifications are submitted to the Division.

Note: Statement must be completed by an individual with managerial and/or supervisory capacity.

Darin Savage

Print or Type Name

/s/ Darin Savage

Signature

September 22, 2022

Date

970-385-4401

Phone Number

darin@abadieschill.com

e-mail Address

SUBMITTED TO THE OIL CONSERVATION DIVISION:

Application of Devon Energy Production Company, L.P., for administrative approval of an unorthodox well location (NSL) for its **Floofy Cat 21-16 Fed State 524H Well** located in the W/2 of Sections 16 and 21, Township 23 South, Range 32 East NMPM, Lea County, New Mexico.

TABLE OF CONTENTS

Administrative Checklist for NSL

- Exhibit A: C-102 Forms, specifically identifying the NSL well (19.15.15.13C)
- Exhibit B: A statement discussing the reasons for the unorthodox location (19.15.15.13C)
- Exhibit C: Tract map outlining the unit location of the unorthodox well with affected area tracts identified (19.15.15.13C)
- Exhibit D: Landman's statement attesting that Devon owns 100% WI and that there are no affected persons, along with a copy of the letter sent as a courtesy to the BLM and NMSLO (19.15.15.13C)



For the Pursuit of Energy

ABADIE | SCHILL PC

Colorado	New Mexico
Louisiana	Texas
Kansas	Utah
Nebraska	Wyoming
Montana	California
Oklahoma	North Dakota

October 6, 2022

Adrienne Sandoval, Director
Oil Conservation Division
New Mexico Department of Energy
Minerals and Natural Resources
1220 South Saint Francis Drive
Santa Fe, New Mexico 87505

Copy to: Leonard Lowe, Division Technical Examiner

Re: Application of Devon Energy Production Company, L.P., for administrative approval of an unorthodox well location for its Floofy Cat 21-16 Fed State 524H Well located in the W/2 of Sections 16 and 21, Township 23 South, Range 32 East NMPM, Lea County, New Mexico.

Dear Director Sandoval:

Devon Energy Production Company, L.P., ("Devon"), OGRID No. 6137, is seeking administrative approval of an unorthodox well location ("NSL") for the Floofy Cat 21-16 Fed State 524H Well (the "524H Well") (API 30-025-50046) that is to be drilled within two adjacent pools, the WC-025 G-07 S233204D; Bone Spring (Pool Code 97933) & the Sand Dunes; Bone Spring, South (Pool Code 53805) underlying the W/2 of Sections 16 and 21, Township 23 South, Range 32 East, NMPM, Lea County, New Mexico. C-102s for the Well are attached as Exhibit A. This is a horizontal well to be drilled as follows:

- Surface Location (SL): 500' from the South line and 2340' from the West line of Section 21, Township 23 South, Range 32 East;
- Bottom Hole Location (BHL): 20' from the North line and 2630' from the West line of Section 16, Township 23 South, Range 32 East;
- First Take Point (FTP): 100' from the South line and 2630' from the West line of Section 21, Township 23 South, Range 32 East;
- Last Take Point (LTP): 100' from the North line and 2630' from the West line of Section 16, Township 23 South, Range 32 East.

Devon has included as Exhibit B a letter explaining why this application is needed. This well will produce from two adjacent pools, the WC-025 G-07 S233204D; Bone Spring (Pool Code

abadieschill.com

214 McKenzie Street, Santa Fe, New Mexico, 87501

O : 970.385.4401 • F : 970.385.4901

97933) & the Sand Dunes; Bone Spring, South (Pool Code 53805). Statewide Division Rules apply to these Pools that establish setback requirements for the take points of 100' from the boundary of the spacing unit and setback requirements for the completed interval of a perpendicular 330' from the boundary of the spacing unit. The completed interval for the proposed 524H Well is closer than perpendicular 330' from the boundary of the spacing unit.

The unorthodox location will encroach towards spacing units in the (1) E/2 and W/2 E/2 of Section 21, Township 23 South, Range 32 East; (2) the E/2 and W/2 E/2 of Section 16, Township 23 South, Range 32 East; and (3) the W/2 E/2 of Section 9, Township 23 South, Range 32 East (part of a W/2 E/2 unit that includes the W/2 NE/4 of Section 16, see the Plat in Exhibit C).

Devon is the applicant herein and also owns 100% WI in the adjoining spacing units encroached upon; and therefore, under the Division Rule 19.15.2.7 (8) there are no affected persons to notify. Thus, because Devon owns 100% WI, Devon attests that, on or before submission of this application, it satisfied notice to the affected persons toward which the 524H well encroaches pursuant to the provisions of NMAC 19.15.4.12A(2). Devon also as a courtesy, provided copies of the NSL application herein to the Bureau of Land Management and New Mexico State Land Office since they have royalty interest (not WI) in the subject lands.

Devon provides herein a plat of the wells and units and a sectional map of this area, attached as Exhibit C. Landman's self-verified statement attesting that Devon owns 100% WI and that there are no affected persons, along with a copy of the letter sent as a courtesy to the BLM and NMSLO, is attached hereto as Exhibit D. A search of the OCD records found no pooling applications or orders associated with this well.

Your consideration in this matter is appreciated.

Sincerely,

A handwritten signature in black ink, appearing to read 'Darin C. Savage', written over a horizontal line.

Darin C. Savage
Attorney for Applicant

District I
1625 N. French Dr., Hobbs, NM 88240
Phone: (575) 393-6161 Fax: (575) 393-0720
District II
811 S. First St., Artesia, NM 88210
Phone: (575) 748-1283 Fax: (575) 748-9720
District III
1000 Rio Brazos Road, Aztec, NM 87410
Phone: (505) 334-6178 Fax: (505) 334-6170
District IV
1220 S. St. Francis Dr., Santa Fe, NM 87505
Phone: (505) 476-3460 Fax: (505) 476-3462

State of New Mexico
Energy, Minerals & Natural Resources Department
OIL CONSERVATION DIVISION
1220 South St. Francis Dr.
Santa Fe, NM 87505

Form C-102
Revised August 1, 2011
Submit one copy to appropriate
District Office

☐ AMENDED REPORT

WELL LOCATION AND ACREAGE DEDICATION PLAT

¹ API Number 30-025-50046	² Pool Code [97933]	³ Pool Name WC-025 G-07 S233204D;BONE SPRING
⁴ Property Code 332757	⁵ Property Name FLOOFY CAT 21-16 FED STATE COM	⁶ Well Number 524H
⁷ OGRID No. 6137	⁸ Operator Name DEVON ENERGY PRODUCTION COMPANY, L.P.	⁹ Elevation 3681.4

¹⁰ Surface Location

UL or lot no.	Section	Township	Range	Lot Idn	Feet from the	North/South line	Feet from the	East/West line	County
N	21	23 S	32 E		500	SOUTH	2340	WEST	LEA

¹¹ Bottom Hole Location If Different From Surface

UL or lot no.	Section	Township	Range	Lot Idn	Feet from the	North/South line	Feet from the	East/West line	County
C	16	23 S	32 E		20	NORTH	2630	WEST	LEA
¹² Dedicated Acres 160	¹³ Joint or Infill	¹⁴ Consolidation Code	¹⁵ Order No.						

No allowable will be assigned to this completion until all interests have been consolidated or a non-standard unit has been approved by the division.

<p>NW CORNER SEC. 16 LAT. = 32.3118416°N LONG. = 103.6881673°W NMSP EAST (FT) N = 477780.18 E = 740653.25</p> <p>W/4 CORNER SEC. 16 LAT. = 32.3045785°N LONG. = 103.6881632°W NMSP EAST (FT) N = 475137.91 E = 740670.42</p> <p>SECTION CORNER LAT. = 32.2973218°N LONG. = 103.6881624°W NMSP EAST (FT) N = 472497.97 E = 740686.53</p> <p>W/4 CORNER SEC. 21 LAT. = 32.2900582°N LONG. = 103.6881558°W NMSP EAST (FT) N = 469855.52 E = 740704.48</p> <p>SW CORNER SEC. 21 LAT. = 32.2828069°N LONG. = 103.6881552°W NMSP EAST (FT) N = 467217.53 E = 740720.53</p> <p>N/4 CORNER SEC. 16 LAT. = 32.3118706°N LONG. = 103.6796121°W NMSP EAST (FT) N = 477806.75 E = 743296.24</p> <p>NE CORNER SEC. 16 LAT. = 32.3118987°N LONG. = 103.6710683°W NMSP EAST (FT) N = 477833.18 E = 745935.72</p> <p>E/4 CORNER SEC. 16 LAT. = 32.3046362°N LONG. = 103.6710674°W NMSP EAST (FT) N = 475191.11 E = 745952.33</p> <p>QUARTER CORNER LAT. = 32.2973519°N LONG. = 103.6796130°W NMSP EAST (FT) N = 472524.93 E = 743328.17</p> <p>SECTION CORNER LAT. = 32.2973762°N LONG. = 103.6710664°W NMSP EAST (FT) N = 472549.96 E = 745968.95</p> <p>E/4 CORNER SEC. 21 LAT. = 32.2901167°N LONG. = 103.6710640°W NMSP EAST (FT) N = 469908.98 E = 745986.01</p> <p>SE CORNER SEC. 21 LAT. = 32.2828569°N LONG. = 103.6710470°W NMSP EAST (FT) N = 467267.93 E = 746007.58</p> <p>Bottom of Hole LTP LAT. = 32.3118155°N LONG. = 103.6796564°W NMSP EAST (FT) N = 477786.62 E = 743282.69</p> <p>LAST TAKE POINT 100' FNL, 2630' FWL LAT. = 32.3115956°N LONG. = 103.6796563°W</p> <p>FIRST TAKE POINT 100' FSL, 2630' FWL LAT. = 32.2831226°N LONG. = 103.6796470°W</p> <p>SURFACE LOCATION LAT. = 32.2842175°N (NAD83) LONG. = 103.6805852°W NMSP EAST (FT) N = 467744.84 E = 743056.86</p> <p>S/4 CORNER SEC. 21 LAT. = 32.2828480°N LONG. = 103.6796166°W NMSP EAST (FT) N = 467248.45 E = 743359.23</p>	<p>¹⁷ OPERATOR CERTIFICATION</p> <p>I hereby certify that the information contained herein is true and complete to the best of my knowledge and belief, and that this organization either owns a working interest or unleased mineral interest in the land including the proposed bottom hole location or has a right to drill this well at this location pursuant to a contract with an owner of such a mineral or working interest, or to a voluntary pooling agreement or a compulsory pooling order heretofore entered by the division.</p> <p><i>Jenny Harms</i> 9-13-2022 Signature Date</p> <p>Jenny Harms Printed Name</p> <p>Jenny.harms@dvn.com E-mail Address</p> <p>¹⁸ SURVEYOR CERTIFICATION</p> <p>I hereby certify that the well location shown on this plat was plotted from field notes of actual surveys made by me or under my supervision, and that the same is true and correct to the best of my belief.</p> <p>AUGUST 24, 2022 Date of Survey</p> <p><i>[Signature]</i> Signature and Seal of Professional Surveyor</p> <p>Certificate Number: 12797</p>
---	---

EXHIBIT
A

District I
1625 N. French Dr., Hobbs, NM 88240
Phone: (575) 393-6161 Fax: (575) 393-0720
District II
811 S. First St., Artesia, NM 88210
Phone: (575) 748-1283 Fax: (575) 748-9720
District III
1000 Rio Brazos Road, Aztec, NM 87410
Phone: (505) 334-6178 Fax: (505) 334-6170
District IV
1220 S. St. Francis Dr., Santa Fe, NM 87505
Phone: (505) 476-3460 Fax: (505) 476-3462

State of New Mexico
Energy, Minerals & Natural Resources Department
OIL CONSERVATION DIVISION
1220 South St. Francis Dr.
Santa Fe, NM 87505

Form C-102
Revised August 1, 2011
Submit one copy to appropriate
District Office
☐ AMENDED REPORT

WELL LOCATION AND ACREAGE DEDICATION PLAT

¹ API Number 30-025-50046	² Pool Code [53805]	³ Pool Name SAND DUNES; BONE SPRING, SOUTH
⁴ Property Code 332757	⁵ Property Name FLOOFY CAT 21-16 FED STATE COM	⁶ Well Number 524H
⁷ OGRID No. 6137	⁸ Operator Name DEVON ENERGY PRODUCTION COMPANY, L.P.	⁹ Elevation 3681.4

¹⁰ Surface Location

UL or lot no.	Section	Township	Range	Lot Idn	Feet from the	North/South line	Feet from the	East/West line	County
N	21	23 S	32 E		500	SOUTH	2340	WEST	LEA

¹¹ Bottom Hole Location If Different From Surface

UL or lot no.	Section	Township	Range	Lot Idn	Feet from the	North/South line	Feet from the	East/West line	County
C	16	23 S	32 E		20	NORTH	2630	WEST	LEA

¹² Dedicated Acres 480	¹³ Joint or Infill	¹⁴ Consolidation Code	¹⁵ Order No.
---	-------------------------------	----------------------------------	-------------------------

No allowable will be assigned to this completion until all interests have been consolidated or a non-standard unit has been approved by the division.

	<p>¹⁷ OPERATOR CERTIFICATION</p> <p>I hereby certify that the information contained herein is true and complete to the best of my knowledge and belief, and that this organization either owns a working interest or unleased mineral interest in the land including the proposed bottom hole location or has a right to drill this well at this location pursuant to a contract with an owner of such a mineral or working interest, or to a voluntary pooling agreement or a compulsory pooling order heretofore entered by the division.</p> <p><i>Jenny Harms</i> 9-13-2022 Signature Date</p> <p>Jenny Harms Printed Name</p> <p>Jenny.harms@dvn.com E-mail Address</p> <p>¹⁸ SURVEYOR CERTIFICATION</p> <p>I hereby certify that the well location shown on this plat was plotted from field notes of actual surveys made by me or under my supervision, and that the same is true and correct to the best of my belief.</p> <p>AUGUST 24, 2022 Date of Survey</p> <p><i>[Signature]</i> Signature and Seal of Professional Surveyor: ELI MONTE JARAMILLO, LS 12797</p> <p>Certificate Number: ELI MONTE JARAMILLO, LS 12797 SURVEY NO. 8973A</p>
--	---

Intent ☒ As Drilled ☐

API #		
Operator Name: DEVON ENERGY PRODUCTION COMPANY, L.P.	Property Name: FLOOFY CAT 21-16 FED STATE COM	Well Number 524H

Kick Off Point (KOP)

UL	Section	Township	Range	Lot	Feet	From N/S	Feet	From E/W	County
Latitude					Longitude				NAD

First Take Point (FTP)

UL N	Section 21	Township 23S	Range 32E	Lot	Feet 100	From N/S SOUTH	Feet 2630	From E/W WEST	County LEA
Latitude 32.2831226					Longitude 103.6796470				NAD 83

Last Take Point (LTP)

UL C	Section 16	Township 23S	Range 32E	Lot	Feet 100	From N/S NORTH	Feet 2630	From E/W WEST	County LEA
Latitude 32.3115956					Longitude 103.6796563				NAD 83

Is this well the defining well for the Horizontal Spacing Unit? ☐ NSLIs this well an infill well? ☐

If infill is yes please provide API if available, Operator Name and well number for Defining well for Horizontal Spacing Unit.

API #		
Operator Name:	Property Name:	Well Number

KZ 06/29/2018



Devon Energy Production Company LP
333 West Sheridan Avenue
Oklahoma City, OK 73102

405 552 8002 Phone
www.devonenergy.com

September 15, 2022

Mr. Leonard Lowe
New Mexico Oil Conservation Division
1220 South Francis Drive
Sante Fe, New Mexico 87505

RE: Application for Non-Standard Location
Engineering Statement
Devon Energy Production Company, L.P.
Floofy Cat 21-16 Fed State Com 524H
W2 of Section 16 & 21, T23S-R32E
Lea County, New Mexico

Dear Mr. Lowe:

Devon Energy Production Company, LP ("Devon") respectfully requests administrative approval of a non-standard location for the Floofy Cat 21-16 Fed State Com 524H (the "Well") referenced above. The Well is in the following pools: WC-025 G-07 S233204D; Bone Spring (Pool Code 97933) and Sand Dunes; Bone Spring, South (Pool Code 53805). The first and last take points are planned at roughly 2630' FWL, offset to existing and planned Bone Spring horizontal spacing units. It is Devon's responsibility as a prudent operator to minimize reserves left in the ground. Based on Devon's technical review, decreasing the perpendicular setback from 330' will allow for tighter well spacing, thereby increasing the ultimate recovery of reserves and thereby preventing waste of natural resources.

Respectfully,

Devon Energy Production Company, L.P.



Lauren Sykes
Reservoir Engineer

EXHIBIT
B

Floofy Cat 21-16 Fed State Com 524H Well

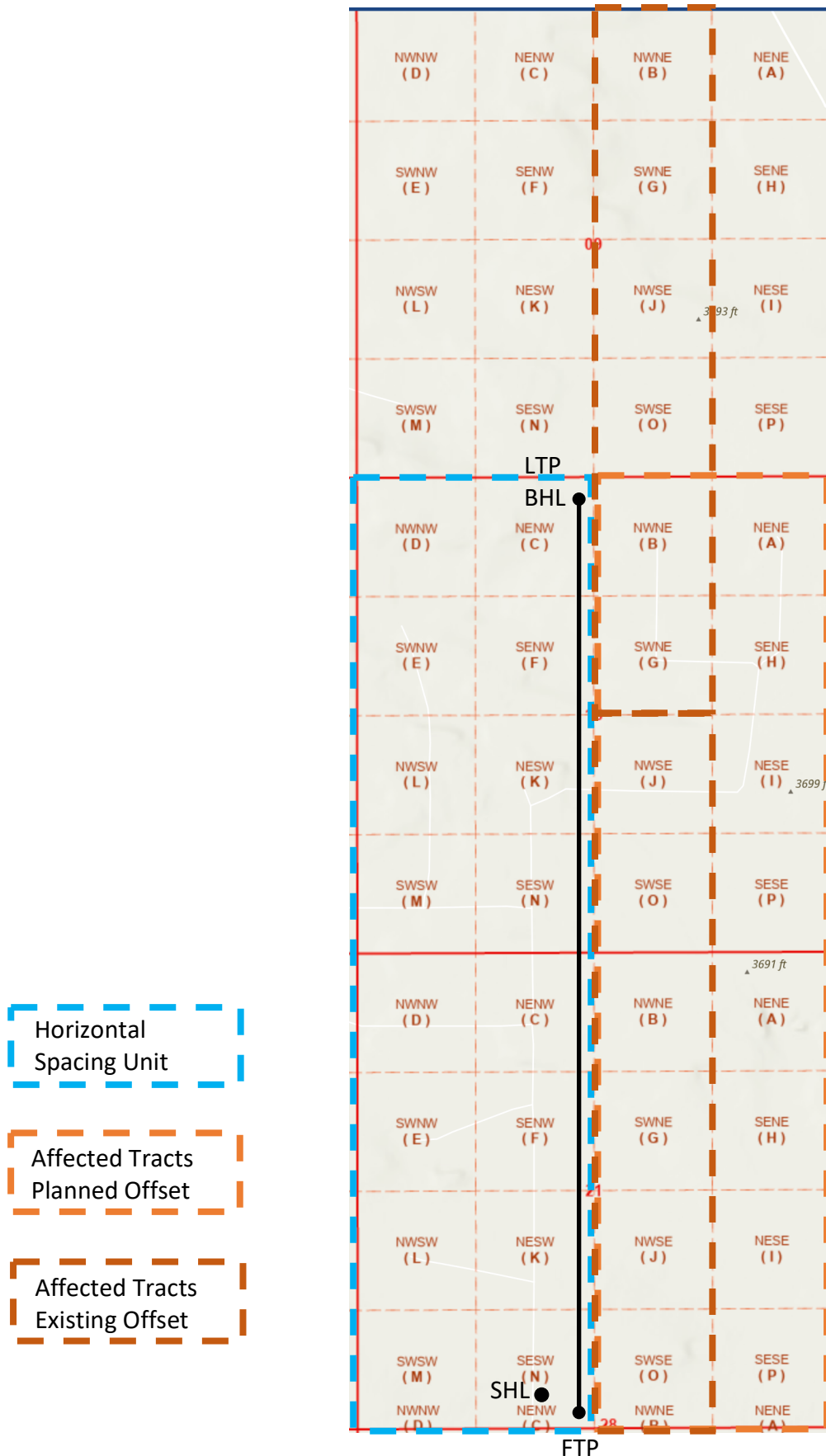
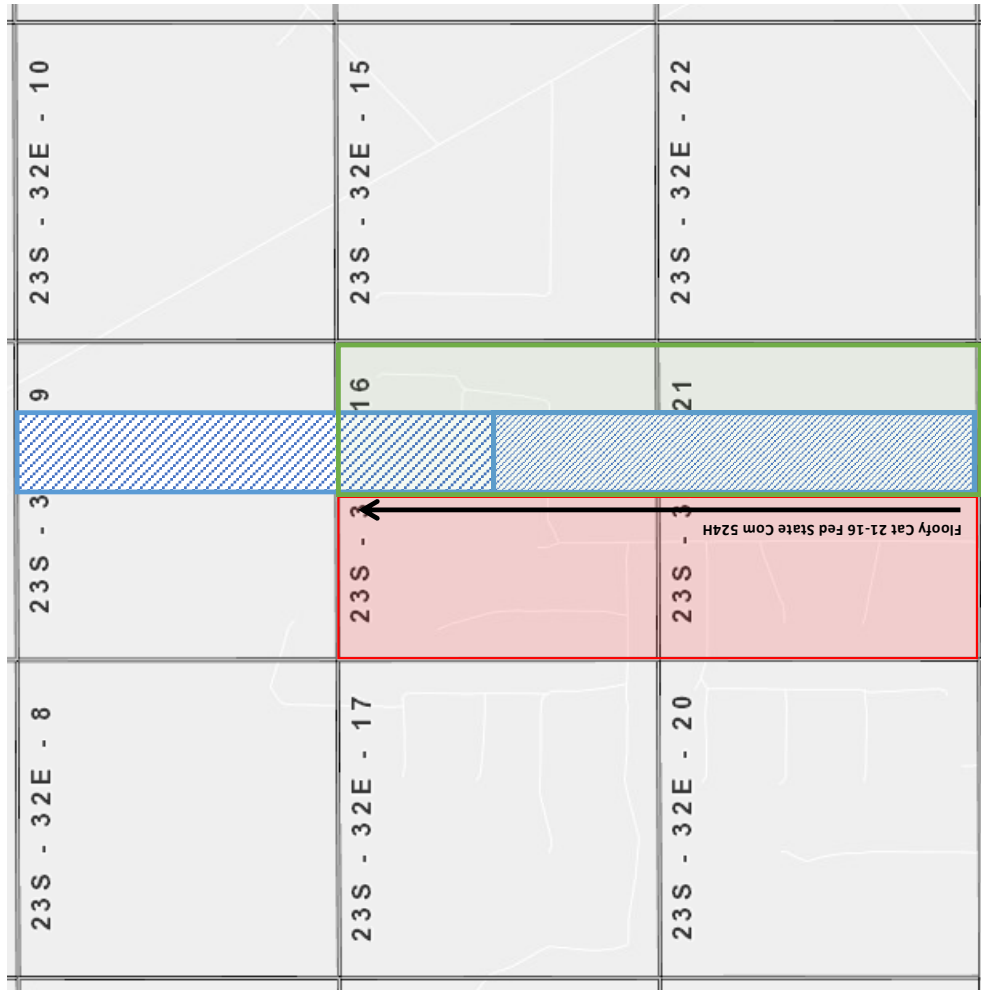


EXHIBIT
C



Standard Horizontal Spacing Unit:

- W2 of Sec. 16 and 21 of 23S-32E
- Bone Spring formation
- NSL: Floofy Cat 16-21 Fed State Com 524H

Persons affected:

Existing offset Spacing Units:

- Big Cat 16-9 State Fed Com 215H
- Fluffy Cat 16-21 State Fed Com 216H
- DVN owns 100% WI
- Bone Spring formation

Planned offset Spacing Unit:

- Floofy Cat 16-21 State Fed Com 525H, 526H & 123H
- DVN owns 100% WI
- Bone Spring formation



September 29, 2022

Mr. Leonard Lowe
New Mexico Oil Conservation Division
1220 South Francis Drive
Santa Fe, New Mexico 87505

RE: Landman's Self-verified Statement Regarding
Devon's 100% Ownership of WI
Devon Energy Production Company, L.P. ("Devon")
Floofy Cat 21-26 Fed State Com 122H and 524H Wells
W/2 of Sections 16 and 21, T23-R32E
Lea County, New Mexico

Dear Mr. Lowe

Devon respectfully provides this self-verified statement to the New Mexico Oil Conservation Division ("OCD") in satisfaction of the requirements for administrative approval of the non-standard location for the Floofy Cat 21-26 Fed State Com 122H and 524H Wells (the "Wells") referenced above. As Senior Landman for the Wells, I attest and verify, to the best of my knowledge, that Devon owns 100% of the Working Interest in the offset units toward which the Wells above referenced encroach. Consequently, there are no affected persons to be noticed or notified with respect to the NSL applications for the subject Wells that we have submitted for approval of the non-standard locations. Since Devon has leased federal and state lands in the above-referenced lands and adjoining lands in pursuit of its development plans, we are sending, as a courtesy, copies of this application to the BLM and NM State Land Office, both of whom own royalty interest only and are not affected persons.

Respectfully,

Devon Energy Production Company, L.P.



Katie Adams
Senior Landman

EXHIBIT
D



For the Pursuit of Energy

ABADIE | SCHILL PC

Colorado	New Mexico
Louisiana	Texas
Kansas	Utah
Nebraska	Wyoming
Montana	California
Oklahoma	North Dakota

October 6, 2022

**VIA CERTIFIED MAIL
RETURN RECEIPT REQUESTED**

**RE: APPLICATIONS FOR ADMINISTRATIVE
APPROVAL OF UNORTHODOX WELL LOCATIONS**

- 1) **Re: Application of Devon Energy Production Company, L.P., for administrative approval of unorthodox well location for its Floofy Cat 21-16 Fed State 122H Well located in the W/2 of Sections 16 and 21, Township 23 South, Range 32 East NMPM, Lea County, New Mexico.**
- 2) **Re: Application of Devon Energy Production Company, L.P., for administrative approval of unorthodox well location for its Floofy Cat 21-16 Fed State 524H Well located in the W/2 of Sections 16 and 21, Township 23 South, Range 32 East NMPM, Lea County, New Mexico.**

To the BLM:

Enclosed in this notice are copies of the above referenced applications filed with the New Mexico Conservation Division on the date referenced above. Devon had leased BLM interest in the above-referenced units and certain adjoining units as described in the applications, and therefore, the BLM has a royalty interest in the described lands and is being notified of these applications as a courtesy and not as an affected person.

If you have any questions concerning this application, please contact:

Katie Adams, CPL
Senior Landman
Devon Energy Production Company, L.P.
(405) 552-6659
katie.adams@devon.com

Sincerely,

Darin C. Savage
Attorney for Devon Energy
Production Company, L.P.

abadieschill.com

214 McKenzie Street, Santa Fe, New Mexico, 87501

O : 970.385.4401 • F : 970.385.4901



For the Pursuit of Energy

ABADIE | SCHILL PC

Colorado	New Mexico
Louisiana	Texas
Kansas	Utah
Nebraska	Wyoming
Montana	California
Oklahoma	North Dakota

October 6, 2022

**VIA CERTIFIED MAIL
RETURN RECEIPT REQUESTED**

**RE: APPLICATIONS FOR ADMINISTRATIVE
APPROVAL OF UNORTHODOX WELL LOCATIONS**

- 1) **Re: Application of Devon Energy Production Company, L.P., for administrative approval of unorthodox well location for its Floofy Cat 21-16 Fed State 122H Well located in the W/2 of Sections 16 and 21, Township 23 South, Range 32 East NMPM, Lea County, New Mexico.**
- 2) **Re: Application of Devon Energy Production Company, L.P., for administrative approval of unorthodox well location for its Floofy Cat 21-16 Fed State 524H Well located in the W/2 of Sections 16 and 21, Township 23 South, Range 32 East NMPM, Lea County, New Mexico.**

To the NM State Land Office:

Enclosed in this notice are copies of the above referenced applications filed with the New Mexico Conservation Division on the date referenced above. Devon had leased State interest in the above-referenced units and certain adjoining units as described in the applications, and therefore, the NMSLO has a royalty interest in the described lands and is being notified of these applications as a courtesy and not as an affected person.

If you have any questions concerning this application, please contact:

Katie Adams, CPL
Senior Landman
Devon Energy Production Company, L.P.
(405) 552-6659
katie.adams@devon.com

Sincerely,

Darin C. Savage
Attorney for Devon Energy
Production Company, L.P.

abadieschill.com

214 McKenzie Street, Santa Fe, New Mexico, 87501

O : 970.385.4401 • F : 970.385.4901

District I
1625 N. French Dr., Hobbs, NM 88240
Phone:(575) 393-6161 Fax:(575) 393-0720
District II
811 S. First St., Artesia, NM 88210
Phone:(575) 748-1283 Fax:(575) 748-9720
District III
1000 Rio Brazos Rd., Aztec, NM 87410
Phone:(505) 334-6178 Fax:(505) 334-6170
District IV
1220 S. St Francis Dr., Santa Fe, NM 87505
Phone:(505) 476-3470 Fax:(505) 476-3462

State of New Mexico
Energy, Minerals and Natural Resources
Oil Conservation Division
1220 S. St Francis Dr.
Santa Fe, NM 87505

CONDITIONS

Action 149415

CONDITIONS

Operator: DEVON ENERGY PRODUCTION COMPANY, LP 333 West Sheridan Ave. Oklahoma City, OK 73102	OGRID: 6137
	Action Number: 149415
	Action Type: [UF-NSL] Non-Standard Location (NSL)

CONDITIONS

Created By	Condition	Condition Date
Ilowe	NSL - 8457 is approved. The approved Order can be retrieved at the following OCD website link. https://ocdimage.emnrd.nm.gov/imaging/AEOrderCriteria.aspx	10/7/2022