

Revised March 23, 2017

ID NO 182510

NSL - 8536

RECEIVED:	REVIEWER:	TYPE:	APP NO: pLEL2303451583
-----------	-----------	-------	-------------------------------

ABOVE THIS TABLE FOR OCD DIVISION USE ONLY

NEW MEXICO OIL CONSERVATION DIVISION
 - Geological & Engineering Bureau -
 1220 South St. Francis Drive, Santa Fe, NM 87505

**ADMINISTRATIVE APPLICATION CHECKLIST**

THIS CHECKLIST IS MANDATORY FOR ALL ADMINISTRATIVE APPLICATIONS FOR EXCEPTIONS TO DIVISION RULES AND
 REGULATIONS WHICH REQUIRE PROCESSING AT THE DIVISION LEVEL IN SANTA FE

Applicant: Devon Energy Production Company, L.P. **OGRID Number:** 6137
Well Name: Jayhawk 6-7 Fed Fee Com #28H **API:** 30-025-PENDING
Pool: Bobcat Draw; Upper Wolfcamp pool **Pool Code:** 98094

**SUBMIT ACCURATE AND COMPLETE INFORMATION REQUIRED TO PROCESS THE TYPE OF APPLICATION
 INDICATED BELOW**

1) TYPE OF APPLICATION: Check those which apply for [A]

A. Location – Spacing Unit – Simultaneous Dedication

☒ NSL☐ NSP (PROJECT AREA)☐ NSP (PRORATION UNIT)☐ SD

B. Check one only for [I] or [II]

[I] Commingling – Storage – Measurement

☐ DHC☐ CTB☐ PLC☐ PC☐ OLS☐ OLM

[II] Injection – Disposal – Pressure Increase – Enhanced Oil Recovery

☐ WFX☐ PMX☐ SWD☐ IPI☐ EOR☐ PPR**2) NOTIFICATION REQUIRED TO:** Check those which apply.A. ☒ Offset operators or lease holdersB. ☐ Royalty, overriding royalty owners, revenue ownersC. ☐ Application requires published noticeD. ☐ Notification and/or concurrent approval by SLOE. ☒ Notification and/or concurrent approval by BLMF. ☐ Surface ownerG. ☒ For all of the above, proof of notification or publication is attached, and/or,H. ☐ No notice required**FOR OCD ONLY**☐ Notice Complete☐ Application
Content
Complete

3) CERTIFICATION: I hereby certify that the information submitted with this application for
 administrative approval is **accurate** and **complete** to the best of my knowledge. I also
 understand that **no action** will be taken on this application until the required information and
 notifications are submitted to the Division.

Note: Statement must be completed by an individual with managerial and/or supervisory capacity.

02/03/2023

Date

Paula M. Vance

Print or Type Name

505-954-7286

Phone Number

Signature

PMVance@hollandhart.com

e-mail Address



Paula M. Vance
Associate
Phone (505) 954-7286
PMVance@hollandhart.com

February 03, 2023

VIA ONLINE FILING

Dylan Fuge, Interim Director
Oil Conservation Division
Energy, Minerals and Natural
Resources Department
1220 South Saint Francis Drive
Santa Fe, New Mexico 87505

Re: Devon Energy Production Company, L.P.
Request for Administrative Approval of Unorthodox Well Location

Jayhawk 6-7 Fed Fee Com #28H well
W/2 E/2 of irregular Sections 6 and 7, T26S-R34E, Lea County, New Mexico
Bobcat Draw; Upper Wolfcamp (oil), pool [Pool Code 98094]
API No. 30-025-PENDING

Dear Mr. Fuge:

Devon Energy Production Company, L.P. (OGRID No. 6137), pursuant to Division Rules 19.15.16.15(C)(6) and 19.15.15.13 NMAC and applicable rules governing acreage and well location requirements for the Bobcat Draw; Upper Wolfcamp (oil), pool [Pool Code 98094], seeks administrative approval of an unorthodox well location for its **Jayhawk 6-7 Fed Fee Com #28H** well (API No. 30-025-PENDING), in a 320-acre, more or less, spacing unit underlying the W/2 E/2 of irregular Sections 6 and 7, T26S-R34E, Lea County, New Mexico.

The **Jayhawk 6-7 Fed Fee Com #28H** well is an infill well. The **Jayhawk 7-6 Fed Fee Com #16H** well is the defining well, creating the spacing unit.

The proposed location for the **Jayhawk 6-7 Fed Fee Com #28H** well is as follows:

- Surface location: 475' FNL and 1,909' FWL (Unit C) of irregular Section 6
- First take point: 100' FNL and 2,380' FEL (Unit B) of irregular Section 6
- Last take point: 100' FSL and 2,380' FEL (Unit O) of irregular Section 7
- Bottom location: 20' FSL and 2,380' FEL (Unit O) of irregular Section 7

T 505.988.4421 F 505.983.6043
110 North Guadalupe, Suite 1, Santa Fe, NM 87501-1849
Mail to: P.O. Box 2208, Santa Fe, NM 87504-2208
www.hollandhart.com

Alaska	Montana	Utah
Colorado	Nevada	Washington, D.C.
Idaho	New Mexico	Wyoming

Since this acreage is governed by the Division's statewide rules, the completed interval for this well will be unorthodox because it is closer than the standard offsets to the western boundary of the spacing unit; thus, encroaching on the E/2 W/2 of irregular Sections 6 and 7, T26S-R34E.

Devon Energy Production Company, L.P. respectfully requests administrative approval of a non-standard location for the **Jayhawk 6-7 Fed Fee Com #28H** well to allow the completed interval to be less than 330 feet from the western boundary of the existing 320.00-acre horizontal spacing unit. This well is located in the Bobcat Draw Pool, code 98094. Due to the current spacing of the producing wells in these sections, Devon Energy Production Company, L.P. has planned the Jayhawk Fed Fee Com wells with at least 660 feet of spacing between each like kind well. This spacing pattern causes the **Jayhawk 6-7 Fed Fee Com #28H** well to be drilled less than 330 feet from the western boundary of the spacing unit. Devon Energy Production Company, L.P. requests approval of this non-standard location to avoid causing wasted resources and reducing the production of the wells listed above.

Exhibit A is a Form C-102 showing the Jayhawk 6-7 Fed Fee Com #28H well encroaches on the spacing unit/tracts to the west in the E/2 W/2 of irregular Sections 6 and 7, T26S-R34E. Additionally, included is a Form C-102 for the Jayhawk 7-6 Fed Fee Com #16H well, showing it is the defining well for the spacing unit.

Exhibit B is a plat for irregular Sections 6 and 7, T26S-R34E, that shows the proposed Jayhawk 6-7 Fed Fee Com #28H well in relation to the adjoining spacing unit/tracts to the west. Exhibit B also includes an ownership list for the affected spacing unit to the west, showing that it is operated by Devon Energy Production Company, L.P., and lists the other working interest owner in the offsetting unit. In addition, the exhibit identifies that these include a Federal lease. Accordingly, the "affected persons"¹ are the applicant, Devon Energy Production Company, L.P., the other working interest owner listed in Exhibit B, and the Bureau of Land Management.

Exhibit C is a spreadsheet listing all affected persons and includes tracking information demonstrating that each of the affected persons was sent a copy of this application with all attachments by certified mail advising that any objections must be filed in writing with the Division within 20 days from the date the Division receives the application. The following are the affected persons:

¹ See NMAC §§ 19.15.2.7.A(8) [defining "affected persons" as, "in the absence of an operator, or with respect to an application wherein the operator of the spacing unit or identified tract is the applicant, each working interest owner"] and 19.15.4.12.A(2)(a).

Type	Affected Party	Location
Operator/ Working Interest	Devon Energy Production Company, L.P.	E/2 W/2 of irregular Sections 6 and 7
Working Interest	Chevron U.S.A. Inc.	E/2 W/2 of irregular Sections 6 and 7
Federal Mineral Interest	Bureau of Land Management	E/2 W/2 of irregular Sections 6 and 7

Your attention to this matter is appreciated.

Sincerely,



Paula M. Vance
ATTORNEY FOR
DEVON ENERGY PRODUCTION COMPANY, L.P.

DISTRICT I
1625 N. FRENCH DR., HOBBS, NM 88240
Phone: (575) 393-6161 Fax: (575) 393-0720

DISTRICT II
811 S. FIRST ST., ARTESIA, NM 88210
Phone: (575) 748-1283 Fax: (575) 748-9720

DISTRICT III
1000 RIO BRAZOS RD., AZTEC, NM 87410
Phone: (505) 334-6178 Fax: (505) 334-6170

DISTRICT IV
1220 S. ST. FRANCIS DR., SANTA FE, NM 87505
Phone: (505) 476-3460 Fax: (505) 476-3462

State of New Mexico
Energy, Minerals & Natural Resources Department
OIL CONSERVATION DIVISION
1220 SOUTH ST. FRANCIS DR.
Santa Fe, New Mexico 87505

Form C-102
Revised August 1, 2011
Submit one copy to appropriate
District Office

☐ AMENDED REPORT

WELL LOCATION AND ACREAGE DEDICATION PLAT

API Number NOT AVAILABLE YET	Pool Code 98094	Pool Name BOBCAT DRAW; UPPER WOLFCAMP
Property Code	Property Name JAYHAWK 6-7 FED FEE COM	Well Number 28H
OGRID No. 6137	Operator Name DEVON ENERGY PRODUCTION COMPANY, L.P.	Elevation 3314.9'

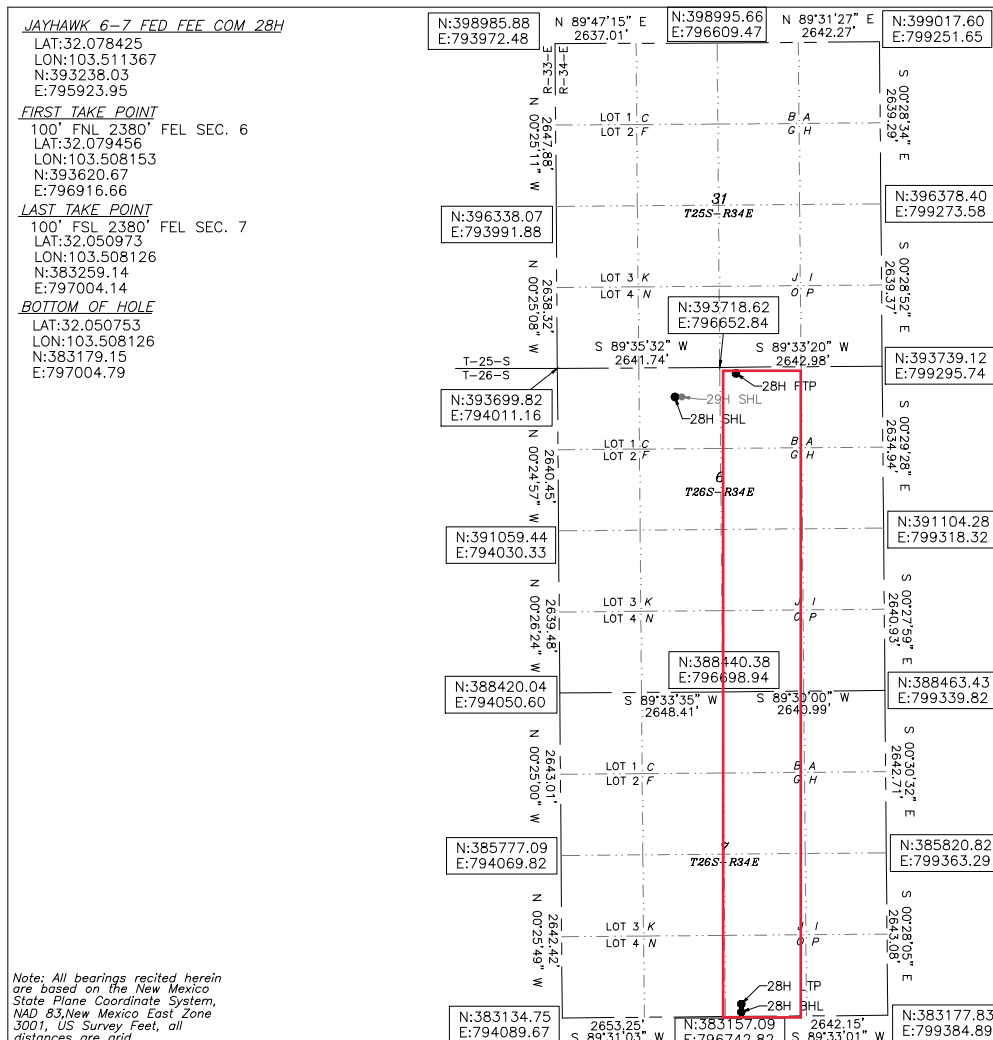
Surface Location

UL or lot No.	Section	Township	Range	Lot Idn	Feet from the	North/South line	Feet from the	East/West line	County
C	6	26-S	34-E		475	NORTH	1909	WEST	LEA

Bottom Hole Location If Different From Surface

UL or lot No.	Section	Township	Range	Lot Idn	Feet from the	North/South line	Feet from the	East/West line	County
0	7	26-S	34-E		20	SOUTH	2380	EAST	LEA
Dedicated Acres 320	Joint or Infill	Consolidation Code	Order No.						

NO ALLOWABLE WILL BE ASSIGNED TO THIS COMPLETION UNTIL ALL INTERESTS HAVE BEEN CONSOLIDATED
OR A NON-STANDARD UNIT HAS BEEN APPROVED BY THE DIVISION



OPERATOR CERTIFICATION

I hereby certify that the information herein is true and complete to the best of my knowledge and belief, and that this organization either owns a working interest or unleased mineral interest in the land including the proposed bottom hole location or has a right to drill this well at this location pursuant to a contract with an owner of such mineral or working interest, or to a voluntary pooling agreement or a compulsory pooling order heretofore entered by the division.

Chelsey Green 01/23/23
Signature Date

Chelsey Green

Printed Name

chelsey.green@divn.com

E-mail Address


SURVEYOR CERTIFICATION

I hereby certify that the well location shown on this plat was plotted from field notes of actual surveys made by me or under my supervision, and that the same is true and correct to the best of my belief.

04/04/2022

Date of Survey

Signature & Seal of Professional Surveyor



Certificate No. 22404

EXHIBIT
A

WELL TYPE
INFILL

District I

1625 N. French Dr., Hobbs, NM 88240
Phone: (575) 393-6161 Fax: (575) 393-0720

District II

811 S. First St., Artesia, NM 88210
Phone: (575) 748-1283 Fax: (575) 748-9720

District III

1000 Rio Brazos Road, Aztec, NM 87410
Phone: (505) 334-6178 Fax: (505) 334-6170

District IV

1220 S. St. Francis Dr., Santa Fe, NM 87505
Phone: (505) 476-3460 Fax: (505) 476-3462

State of New Mexico

Energy, Minerals & Natural Resources Department

OIL CONSERVATION DIVISION

1220 South St. Francis Dr.

Santa Fe, NM 87505

Form C-102

Revised August 1, 2011

Submit one copy to appropriate

District Office

☒ AMENDED REPORT

WELL LOCATION AND ACREAGE DEDICATION PLAT

¹ API Number 30-025-45540	² Pool Code 98094	³ Pool Name BOBCAT DRAW; UPPER WOLFCAMP
⁴ Property Code 319566	⁵ Property Name JAYHAWK 7-6 FED FEE COM	⁶ Well Number 16H
⁷ OGRID No. 6137	⁸ Operator Name DEVON ENERGY PRODUCTION COMPANY, L.P.	⁹ Elevation 3372.5

¹⁰ Surface Location

UL or lot no.	Section	Township	Range	Lot Idn	Feet from the	North/South line	Feet from the	East/West line	County
O	7	26 S	34 E		615	SOUTH	2150	EAST	LEA

¹¹ Bottom Hole Location If Different From Surface

UL or lot no.	Section	Township	Range	Lot Idn	Feet from the	North/South line	Feet from the	East/West line	County
B	6	26 S	34 E		21	NORTH	2257	EAST	LEA

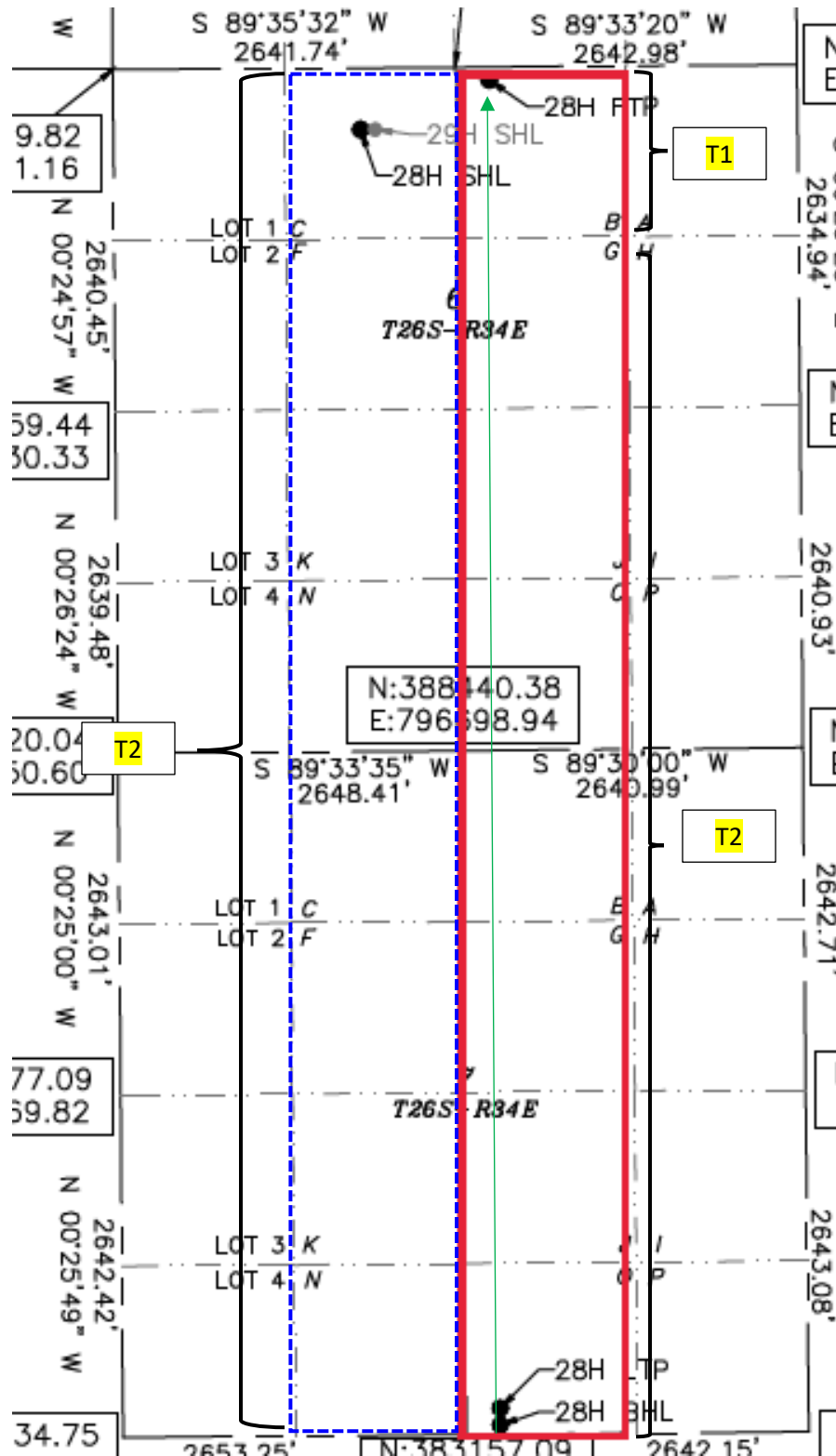
¹² Dedicated Acres 320	¹³ Joint or Infill	¹⁴ Consolidation Code	¹⁵ Order No.
---	-------------------------------	----------------------------------	-------------------------

No allowable will be assigned to this completion until all interests have been consolidated or a non-standard unit has been approved by the division.

<p>NW CORNER SEC. 6 LAT. = 32.0797339°N LONG. = 103.5175316°W NMSP EAST (FT) N = 393699.75 E = 794010.96</p> <p>W/4 CORNER SEC. 6 LAT. = 32.0724766°N LONG. = 103.5175341°W NMSP EAST (FT) N = 391059.61 E = 794030.14</p> <p>NW CORNER SEC. 7 LAT. = 32.0652206°N LONG. = 103.5175327°W NMSP EAST (FT) N = 388419.97 E = 794050.53</p> <p>W/4 CORNER SEC. 7 LAT. = 32.0579557°N LONG. = 103.5175350°W NMSP EAST (FT) N = 385777.11 E = 794069.80</p> <p>SW CORNER SEC. 7 LAT. = 32.0506923°N LONG. = 103.5175349°W NMSP EAST (FT) N = 383134.75 E = 794089.79</p>		<p>N89°36'09"E 2642.03 FT N/4 CORNER SEC. 6 LAT. = 32.0797290°N LONG. = 103.5090031°W NMSP EAST (FT) N = 393718.07 E = 796652.54</p> <p>LOT 1</p> <p>AS-DRILLED LAST TAKE POINT 201' FNL, 2269' FEL LAT. = 32.0791757°N LONG. = 103.5077936°W NMSP EAST (FT) N = 393519.62 E = 797028.71</p> <p>LOT 2</p> <p>AS-DRILLED FIRST TAKE POINT 434' FSL, 2264' FEL LAT. = 32.0518901°N LONG. = 103.5077502°W NMSP EAST (FT) N = 383593.57 E = 797118.09</p> <p>LOT 3</p> <p>JAYHAWK 7-6 FED FEE COM 16H ELEV. = 3372.5' LAT. = 32.0523884°N (IAD83) LONG. = 103.5073842°W NMSP EAST (FT) N = 383775.70 E = 797230.10</p> <p>LOT 4</p> <p>S/4 CORNER SEC. 7 LAT. = 32.0506978°N LONG. = 103.5089724°W NMSP EAST (FT) N = 383156.93 E = 796742.73</p> <p>N89°33'12"E 2643.54 FT N89°33'37"E 2648.91 FT N89°30'08"E 2641.36 FT N89°31'16"W 2653.43 FT S89°32'54"W 2642.47 FT</p>		<p>NE CORNER SEC. 6 LAT. = 32.0797299°N LONG. = 103.5004697°W NMSP EAST (FT) N = 393738.67 E = 799295.61</p> <p>E/4 CORNER SEC. 6 LAT. = 32.0724880°N LONG. = 103.5004620°W NMSP EAST (FT) N = 391104.19 E = 799318.34</p> <p>NE CORNER SEC. 7 LAT. = 32.0652284°N LONG. = 103.5004584°W NMSP EAST (FT) N = 388463.24 E = 799339.82</p> <p>E/4 CORNER SEC. 7 LAT. = 32.0579642°N LONG. = 103.5004452°W NMSP EAST (FT) N = 385820.61 E = 799363.23</p> <p>SE CORNER SEC. 7 LAT. = 32.0506993°N LONG. = 103.5004452°W NMSP EAST (FT) N = 383177.75 E = 799384.71</p>		<p>¹⁷ OPERATOR CERTIFICATION</p> <p>I hereby certify that the information contained herein is true and complete to the best of my knowledge and belief, and that this organization either owns a working interest or unleased mineral interest in the land including the proposed bottom hole location or has a right to drill this well at this location pursuant to a contract with an owner of such a mineral or working interest, or to a voluntary pooling agreement or a compulsory pooling order heretofore entered by the division.</p> <p><i>Rebecca Deal</i> 1/9/2020 Signature Date</p> <p>Rebecca Deal, Regulatory Analyst Printed Name</p> <p>rebecca.deal@dvn.com E-mail Address</p> <p>¹⁸ SURVEYOR CERTIFICATION</p> <p>I hereby certify that the well location shown on this plat was plotted from field notes of actual surveys made by me or under my supervision, and that the same is true and correct to the best of my belief.</p> <p>NOVEMBER 27, 2018 Date of Survey</p> <p><i>[Signature]</i> Signature and Seal of Professional Surveyor</p> <p>Certificate Number FL 12797 SURVEY NO. 6369B</p>
--	--	---	--	--	--	--

WELL TYPE
DEFINING

Jayhawk 6-7 Fed Fee Com 28H

Tract/Lease Information

Tract 1 (T1) / 40 acres; Fee

Tract 2 (T2) / 600 acres; NMNM 114990

- Well Path
- Horizontal Spacing Unit
- Affected Tracts

EXHIBIT
B

<u>Affected Persons</u>	<u>Type</u>	<u>Offset Unit/Tracts</u>	<u>Date Letter Sent</u>	<u>Tracking Number*</u>
CHEVRON U S A INC	WI	E2W2 Section 6 & 7 T26 R34E	1/23/2023	9414814901527181215665
DEVON ENERGY	WI	E2W2 Section 6 & 7 T26 R34E	Operator & Applicant	NA
BLM	R	E2W2 Section 6 & 7 T26 R34E	NA	NA

* A courtesy letter, notifying of Devon's intention to file an NSL application, was mailed to the other WIO ahead of formal notification.

ADDR1	ADDR2	ADDR3	ADDR4	ADDR5	ADDR6
Chevron U.S.A., Inc.	1400 Smith Street	Houston	TX	77002	
BLM	301 Dinosaur Trl	Santa Fe	NM	87508	
Chevron U.S.A., Inc. Attn: Land Department	6301 Deauville Blvd	Midland	TX	79706	

EXHIBIT

C



Paula M. Vance
Associate
Phone (505) 954-7286
PMVance@hollandhart.com

February 03, 2023

VIA CERTIFIED MAIL
RETURN RECEIPT REQUESTED

TO: ALL AFFECTED PERSONS

Re: Devon Energy Production Company, L.P
Request for Administrative Approval of Unorthodox Well Location

Jayhawk 6-7 Fed Fee Com #28H well
W/2 E/2 of irregular Sections 6 and 7, T26S-R34E, Lea County, New Mexico
Bobcat Draw; Upper Wolfcamp (oil), pool [Pool Code 98094]
API No. 30-025-PENDING

Ladies and Gentlemen:

Enclosed is a copy of the above-referenced application which was filed with the New Mexico Oil Conservation Division on this date. Any objection to this application must be filed in writing within twenty days from the date this application is received by the New Mexico Oil Conservation Division, 1220 South St. Francis Drive, Santa Fe, New Mexico, 87505. If no objection is received within this twenty-day period, this application may be approved administratively by the Division.

If you have any questions about this application, please contact the following:

Daniel J. Brunsman
Devon Energy Production Company, L.P.
(405) 228-2896
Daniel.Brunsman@dvn.com

Sincerely,

A handwritten signature in blue ink, appearing to read "Paula M. Vance".

Paula M. Vance
ATTORNEY FOR
DEVON ENERGY PRODUCTION COMPANY, L.P

MANIFEST - 73831 - Devon - Jayhawk 28H NSL

Parent ID	Mail Date	Name	Address_1	City	ST	Zip	MailClass	Tracking	Well
31309	02/03/2023	Chevron U.S.A., Inc.	1400 Smith St	Houston	TX	77002-7327	Certified with Return Receipt (Signature)	9414811898765837428250	73831 - Devon - Jayhawk 28H NSL - notice list - 1
31309	02/03/2023	BLM	301 Dinosaur Trl	Santa Fe	NM	87508-1560	Certified with Return Receipt (Signature)	9414811898765837428267	73831 - Devon - Jayhawk 28H NSL - notice list - 2
31309	02/03/2023	Chevron U.S.A., Inc. Attn Land Department	6301 Deauville	Midland	TX	79706-2964	Certified with Return Receipt (Signature)	9414811898765837428229	73831 - Devon - Jayhawk 28H NSL - notice list - 3

District I
1625 N. French Dr., Hobbs, NM 88240
Phone:(575) 393-6161 Fax:(575) 393-0720
District II
811 S. First St., Artesia, NM 88210
Phone:(575) 748-1283 Fax:(575) 748-9720
District III
1000 Rio Brazos Rd., Aztec, NM 87410
Phone:(505) 334-6178 Fax:(505) 334-6170
District IV
1220 S. St Francis Dr., Santa Fe, NM 87505
Phone:(505) 476-3470 Fax:(505) 476-3462

State of New Mexico
Energy, Minerals and Natural Resources
Oil Conservation Division
1220 S. St Francis Dr.
Santa Fe, NM 87505

CONDITIONS

Action 182510

CONDITIONS

Operator: DEVON ENERGY PRODUCTION COMPANY, LP 333 West Sheridan Ave. Oklahoma City, OK 73102	OGRID: 6137
	Action Number: 182510
	Action Type: [UF-NSL] Non-Standard Location (NSL)

CONDITIONS

Created By	Condition	Condition Date
llowe	NSL - 8536 is approved!	3/3/2023