

ID NO. 197265

NSL - 8550

Revised March 23, 2017

RECEIVED:	REVIEWER:	TYPE:	APP NO: pLEL2307437786
-----------	-----------	-------	-------------------------------

ABOVE THIS TABLE FOR OCD DIVISION USE ONLY

NEW MEXICO OIL CONSERVATION DIVISION
 - Geological & Engineering Bureau -
 1220 South St. Francis Drive, Santa Fe, NM 87505

**ADMINISTRATIVE APPLICATION CHECKLIST**

THIS CHECKLIST IS MANDATORY FOR ALL ADMINISTRATIVE APPLICATIONS FOR EXCEPTIONS TO DIVISION RULES AND REGULATIONS WHICH REQUIRE PROCESSING AT THE DIVISION LEVEL IN SANTA FE

Applicant: Mewbourne Oil Company**OGRID Number:** 14744**Well Name:** Delaware Ranch 12 W1MD Fed Com #1H**API:** 30-015-49913**Pool:** Purple Sage Wolfcamp (Gas)**Pool Code:** 98220

SUBMIT ACCURATE AND COMPLETE INFORMATION REQUIRED TO PROCESS THE TYPE OF APPLICATION INDICATED BELOW

1) TYPE OF APPLICATION: Check those which apply for [A]

A. Location – Spacing Unit – Simultaneous Dedication

☒ NSL☐ NSP (PROJECT AREA)☐ NSP (PRORATION UNIT)☐ SD

B. Check one only for [I] or [II]

[I] Commingling – Storage – Measurement

☐ DHC☐ CTB☐ PLC☐ PC☐ OLS☐ OLM

[II] Injection – Disposal – Pressure Increase – Enhanced Oil Recovery

☐ WFX☐ PMX☐ SWD☐ IPI☐ EOR☐ PPR**2) NOTIFICATION REQUIRED TO:** Check those which apply.A. ☒ Offset operators or lease holdersB. ☐ Royalty, overriding royalty owners, revenue ownersC. ☐ Application requires published noticeD. ☐ Notification and/or concurrent approval by SLOE. ☐ Notification and/or concurrent approval by BLMF. ☐ Surface ownerG. ☒ For all of the above, proof of notification or publication is attached, and/or,H. ☐ No notice required**FOR OCD ONLY**☐ Notice Complete
☐ Application
 Content
 Complete

- 3) CERTIFICATION:** I hereby certify that the information submitted with this application for administrative approval is **accurate** and **complete** to the best of my knowledge. I also understand that **no action** will be taken on this application until the required information and notifications are submitted to the Division.

Note: Statement must be completed by an individual with managerial and/or supervisory capacity.

Mitch Robb

Print or Type Name

Signature

03/13/2023

Date

432-682-3715

Phone Number

mrobb@mewbourne.com

e-mail Address

MEWBOURNE OIL COMPANY

500 West Texas, Suite 1020
Midland, Texas 79701
Phone (432) 682-3715

March 13, 2023

Via Certified Mail

New Mexico Oil Conservation Division
1220 S. St. Francis Drive
Santa Fe, New Mexico 87505
Attn: Mr. Leonard Lowe
OCD Engineer

Re: Application for Unorthodox Well Location
Delaware Ranch 12 W1MD Fed Com #1H (API #30-015-49913)
Surface Location: 330 FSL & 1020 FWL (Unit M) (Sec. 12)
Proposed First Perf: 100 FSL & 300 FWL (Unit M) (Sec. 12) - **unorthodox**
Bottomhole Location: 330 FNL & 330 FWL (Unit D) (Sec. 12)
Proposed Last Perf: 330 FNL & 330 FWL (Unit D) (Sec. 12)

Section 12 - T26S- R28E, NMPM
Eddy County, New Mexico

Dear Mr. Lowe:

Pursuant to Division Rule 19.15.15.13, Mewbourne Oil Company ("Mewbourne") respectfully requests administrative approval of an unorthodox gas well location for the above captioned Delaware Ranch 12 W1MD Fed Com #1H well. This well will be drilled as a horizontal gas well in the Purple Sage Wolfcamp (Gas) Pool (98220).

The above well will be dedicated to a standard 320-acre gas spacing and proration unit comprising the W/2 of Section 12.

The Purple Sage Wolfcamp (Gas) Pool is currently governed by Special Pool Rules, Hearing Order No. R-14262 which requires standard 320-acre gas spacing and proration units with wells to be located no closer than 330 feet to the outer boundary of the spacing unit, nor closer than 10 feet to any interior quarter-quarter section line or subdivision inner boundary, or in the case of a horizontal well, no closer than 330 feet to the outer boundary of the producing area.

The unorthodox location is necessary in order to maximize the recovery of oil and gas reserves from the Wolfcamp formation underlying the W/2 of Section 12.

The affected offset acreage comprises the NW/4 of Section 13, T26S- R28E NMPM (See Attached Map), which is operated by Mewbourne Oil Company.

Attached is a Form C-102 showing the surface, first take point, and bottomhole locations for the above captioned wells. Also, attached is a map showing the affected offset acreage, a horizontal well plan, and notice list.

In summary, approval of the application will provide Mewbourne Oil Company the opportunity to recover additional oil and gas reserves from the Purple Sage Wolfcamp (Gas) Pool underlying Sections 12 that may otherwise not be recovered, thereby preventing waste, and will not violate correlative rights.

Should you have any questions regarding the above, please email me at mrobb@mewbourne.com or call me at (432) 682-3715.

Sincerely,

MEWBOURNE OIL COMPANY

A handwritten signature in blue ink, appearing to read 'mrobb', is positioned above the typed name.

Mitch Robb
Landman

District I
1625 N. French Dr., Hobbs, NM 88240
Phone: (575) 393-6161 Fax: (575) 393-0720
District II
811 S. First St., Artesia, NM 88210
Phone: (575) 748-1283 Fax: (575) 748-9720
District III
1000 Rio Brazos Road, Aztec, NM 87410
Phone: (505) 334-6178 Fax: (505) 334-6170
District IV
1220 S. St. Francis Dr., Santa Fe, NM 87505
Phone: (505) 476-3460 Fax: (505) 476-3462

State of New Mexico
Energy, Minerals & Natural Resources Department
OIL CONSERVATION DIVISION
1220 South St. Francis Dr.
Santa Fe, NM 87505

Form C-102
Revised August 1, 2011
Submit one copy to appropriate
District Office

☐ AMENDED REPORT

WELL LOCATION AND ACREAGE DEDICATION PLAT

¹ API Number	² Pool Code	³ Pool Name
⁴ Property Code	⁵ Property Name DELAWARE RANCH 12 W1MD FED COM	
⁷ OGRID NO.	⁸ Operator Name MEWBOURNE OIL COMPANY	⁶ Well Number 1H
		⁹ Elevation 2946'

¹⁰ Surface Location

UL or lot no. M	Section 12	Township 26S	Range 28E	Lot Idn	Feet from the 330	North/South line SOUTH	Feet from the 1020	East/West line WEST	County EDDY
---------------------------	----------------------	------------------------	---------------------	---------	-----------------------------	----------------------------------	------------------------------	-------------------------------	-----------------------

¹¹ Bottom Hole Location If Different From Surface

UL or lot no. D	Section 12	Township 26S	Range 28E	Lot Idn	Feet from the 330	North/South line NORTH	Feet from the 330	East/West line WEST	County EDDY
---------------------------	----------------------	------------------------	---------------------	---------	-----------------------------	----------------------------------	-----------------------------	-------------------------------	-----------------------




¹² Dedicated Acres	¹³ Joint or Infill	¹⁴ Consolidation Code	¹⁵ Order No.
-------------------------------	-------------------------------	----------------------------------	-------------------------

No allowable will be assigned to this completion until all interest have been consolidated or a non-standard unit has been approved by the division.

<p>¹⁶ B.H. & LTP 330' 330'</p> <p>GEODETIC DATA NAD 83 GRID - NM EAST BOTTOM HOLE (BH) N: 386951.0 - E: 629663.1 LAT: 32.0634875° N LONG: 104.0482048° W</p> <p>GEODETIC DATA NAD 83 GRID - NM EAST SURFACE LOCATION (SL) N: 382331.8 - E: 630347.9 LAT: 32.0507846° N LONG: 104.0460341° W</p> <p>FTP 100 FSL 330 FWL 1020' 330'</p>		<p>Horizontal Spacing Unit</p> <p>CORNER DATA NAD 83 GRID - NM EAST</p> <p>A: FOUND BRASS CAP "1995" N: 382001.1 - E: 629327.9</p> <p>B: FOUND BRASS CAP "1995" N: 384640.5 - E: 629330.8</p> <p>C: FOUND BRASS CAP "1995" N: 385960.2 - E: 629332.1</p> <p>D: FOUND BRASS CAP "1995" N: 387279.9 - E: 629333.6</p> <p>E: FOUND BRASS CAP "1940" N: 387296.8 - E: 634636.7</p> <p>F: FOUND BRASS CAP "1940" N: 384657.3 - E: 634644.9</p> <p>G: FOUND BRASS CAP "1940" N: 382021.5 - E: 634655.4</p> <p>H: FOUND BRASS CAP "1995" N: 382003.2 - E: 631975.5</p>	<p>¹⁷ OPERATOR CERTIFICATION I hereby certify that the information contained herein is true and complete to the best of my knowledge and belief, and that this organization either owns a working interest or unleased mineral interest in the land including the proposed bottom hole location or has a right to drill this well at this location pursuant to a contract with an owner of such a mineral or working interest, or to a voluntary pooling agreement or a compulsory pooling order heretofore entered by the division.</p> <p>Signature _____ Date _____</p> <p>Printed Name _____</p> <p>E-mail Address _____</p>
<p>12</p>		<p>¹⁸ SURVEYOR CERTIFICATION I hereby certify that the well location shown on this plat was plotted from field notes of actual surveys made by me or under my supervision, and that the same is true and correct to the best of my belief.</p> <p>12-16-2020 Date of Survey</p> <p>Signature and Seal of Professional Surveyor _____</p> <p>19680 Certificate Number</p>	

LS20120828

[illegible]

 Horizontal Spacing Unit
 Offset Owner – Mewbourne Oil Company (Operator)
 Wellbore

List of Affected Parties

Operator & Affected Party	Location	Date Letter Sent	Tracking Number
Mewbourne Oil Company 500 West Texas Avenue, Suite 1020 Midland, TX 79701	NW Sec. 13 T26S R28E		All owners in NW of Sec. 13 have designated Mewbourne as Operator of the Wolfcamp Formation

District I
1625 N. French Dr., Hobbs, NM 88240
Phone:(575) 393-6161 Fax:(575) 393-0720
District II
811 S. First St., Artesia, NM 88210
Phone:(575) 748-1283 Fax:(575) 748-9720
District III
1000 Rio Brazos Rd., Aztec, NM 87410
Phone:(505) 334-6178 Fax:(505) 334-6170
District IV
1220 S. St Francis Dr., Santa Fe, NM 87505
Phone:(505) 476-3470 Fax:(505) 476-3462

State of New Mexico
Energy, Minerals and Natural Resources
Oil Conservation Division
1220 S. St Francis Dr.
Santa Fe, NM 87505

CONDITIONS

Action 197265

CONDITIONS

Operator: MEWBOURNE OIL CO P.O. Box 5270 Hobbs, NM 88241	OGRID: 14744
	Action Number: 197265
	Action Type: [UF-NSL] Non-Standard Location (NSL)

CONDITIONS

Created By	Condition	Condition Date
llowe	None	3/15/2023