

Revised March 23, 2017

ID NO. 175558

NSP - 2151

|           |           |       |                               |
|-----------|-----------|-------|-------------------------------|
| RECEIVED: | REVIEWER: | TYPE: | APP NO: <b>pLEL2308858757</b> |
|-----------|-----------|-------|-------------------------------|

ABOVE THIS TABLE FOR OCD DIVISION USE ONLY

**NEW MEXICO OIL CONSERVATION DIVISION**  
 - Geological & Engineering Bureau -  
 1220 South St. Francis Drive, Santa Fe, NM 87505

**ADMINISTRATIVE APPLICATION CHECKLIST**

THIS CHECKLIST IS MANDATORY FOR ALL ADMINISTRATIVE APPLICATIONS FOR EXCEPTIONS TO DIVISION RULES AND REGULATIONS WHICH REQUIRE PROCESSING AT THE DIVISION LEVEL IN SANTA FE

**Applicant:** SILVERBACK OPERATING II, LLC. **OGRID Number:** 330968  
**Well Name:** BOYD Y 101H, 102H, 103H, 104H, 201H, 202H, 203H, 204H, 205H **API:** 30-015-49708; 49723; 49748; 50157; 49707; 49747; 49773; 50155; 50156  
**Pool:** N. SEVENS RIVERS; GLORIETA-YESO **Pool Code:** 97565

**SUBMIT ACCURATE AND COMPLETE INFORMATION REQUIRED TO PROCESS THE TYPE OF APPLICATION INDICATED BELOW**

**1) TYPE OF APPLICATION:** Check those which apply for [A]

A. Location – Spacing Unit – Simultaneous Dedication

☐ NSL☐ NSP (PROJECT AREA)☒ NSP (PRORATION UNIT)☐ SD

B. Check one only for [ I ] or [ II ]

[ I ] Commingling – Storage – Measurement

☐ DHC☐ CTB☐ PLC☐ PC☐ OLS☐ OLM

[ II ] Injection – Disposal – Pressure Increase – Enhanced Oil Recovery

☐ WFX☐ PMX☐ SWD☐ IPI☐ EOR☐ PPR

**2) NOTIFICATION REQUIRED TO:** Check those which apply.

A. ☒ Offset operators or lease holders

B. ☐ Royalty, overriding royalty owners, revenue owners

C. ☐ Application requires published notice

D. ☐ Notification and/or concurrent approval by SLO

E. ☐ Notification and/or concurrent approval by BLM

F. ☐ Surface owner

G. ☐ For all of the above, proof of notification or publication is attached, and/or,

H. ☐ No notice required

**FOR OCD ONLY**☐

Notice Complete

☐

Application  
Content  
Complete

**3) CERTIFICATION:** I hereby certify that the information submitted with this application for administrative approval is **accurate** and **complete** to the best of my knowledge. I also understand that **no action** will be taken on this application until the required information and notifications are submitted to the Division.

**Note:** Statement must be completed by an individual with managerial and/or supervisory capacity.

03/27/2023

Date

FATMA ABDALLAH

Print or Type Name

210-585-3316

Phone Number

Fatma Abdallah

Signature

Digitally signed by Fatma Abdallah  
 Date: 2023.03.24 21:58:24 -05'00'

fabdallah@silverbackexp.com

e-mail Address



19707 IH 10 West  
SUITE 201  
SAN ANTONIO, TEXAS 78257

210-585-3316  
WWW.SILVERBACKEXP.COM

March 29, 2023

*Electronic Submission*

New Mexico Oil Conservation Division  
Attn: Mr. Leonard Lowe  
1220 South Saint Francis Drive Santa  
Fe, New Mexico 87505

Re: Silverback Operating II, LLC.

**Request for Administrative Approval of a Non-Standard Horizontal Spacing Unit**

480-acre non-standard horizontal spacing unit  
N. Seven Rivers; Glorieta-Yeso [Pool Code 97565]  
Sections 14 and 15, T19S-R25E, Eddy County, New Mexico

Dear Mr. Lowe:

Silverback Operating II, LLC ("Silverback") (OGRID No. 330968), pursuant to Division Rules 19.15.16.15(B)(5) and 19.15.15.11.B NMAC and applicable rules governing acreage and well spacing requirements for the N. Seven Rivers; Glorieta-Yeso [Pool Code 97565], seeks administrative approval of a non-standard 480-acre horizontal spacing unit comprised of Sections 14 and 15, Township 19 South, Range 25 East, Eddy County, New Mexico. The non-standard spacing unit will be dedicated to the following wells:

- Boyd Y 101H (API No. 30-015-49708)
- Boyd Y 102H (API No. 30-015-49723)
- Boyd Y 103H (API No. 30-015-49748)
- Boyd Y 104H (API No. 30-015-50157)
- Boyd Y 201H (API No. 30-015-49707)
- Boyd Y 202H (API No. 30-015-49747)
- Boyd Y 203H (API No. 30-015- 49773)
- Boyd Y 204H (API No. 30-015- 50155)
- Boyd Y 205H (API No. 30-015- 50156)

Silverback respectfully requests approval of a non-standard horizontal spacing unit to develop the acreage as a single unit. This will allow Silverback to use a single surface facility, consolidate roads, tanks, and pipelines, and promote effective well spacing. Consolidation to a single unit is necessary to reduce waste and will also protecting correlative rights within the referenced horizontal spacing unit.

Exhibit A is a Form C-102 for each of the wells within the proposed non-standard horizontal spacing unit.

Exhibit B is a plat showing the proposed non-standard horizontal spacing unit, including the affected offset acreage for the proposed nonstandard horizontal spacing unit.

Exhibit C is a spreadsheet listing all "affected persons" in the affected offset acreage to be noticed. Exhibit C also includes tracking information demonstrating that each of the affected persons was sent a copy of this application with all attachments by certified mail advising that any objections must be filed in writing with the Division within 20 days from the date the Division receives the application.

Thank you for your consideration of this application. Should you have any questions or concerns, please feel free to reach me at fabdallah@silverbackexp.com or call me at 210-585-3316. Your attention to this matter is appreciated.

Sincerely,

*Fatma Abdallah*

Fatma Abdallah  
Regulatory Manager  
Silverback Operating II, LLC.  
210-585-3316

Form C-102  
Revised August 1, 2011  
Submit one copy to appropriate  
District Office  
☐ AMENDED REPORT

District I  
1625 N. French Dr., Hobbs, NM 88240  
Phone: (575) 393-6161 Fax: (575) 393-0720  
District II  
811 S. First St., Artesia, NM 88210  
Phone: (575) 748-1283 Fax: (575) 748-9720  
District III  
1000 Rio Brazos Road, Aztec, NM 87410  
Phone: (505) 334-6178 Fax: (505) 334-6170  
District IV  
1220 S. St. Francis Dr., Santa Fe, NM 87505  
Phone: (505) 476-3460 Fax: (505) 476-3462

State of New Mexico  
Energy, Minerals & Natural Resources Department  
OIL CONSERVATION DIVISION  
1220 South St. Francis Dr.  
Santa Fe, NM 87505

Form C-102  
Revised August 1, 2011  
Submit one copy to appropriate  
District Office  
☐ AMENDED REPORT

## WELL LOCATION AND ACREAGE DEDICATION PLAT

|   |  |  |
|---|--|--|
| <sup>1</sup> API Number<br>30-015-49723 | <sup>2</sup> Pool Code<br>97565                            | <sup>3</sup> Pool Name<br>N. Seven Rivers; Glorieta-Yeso |
| <sup>4</sup> Property Code<br>333043    | <sup>5</sup> Property Name<br>BOYD Y                       | <sup>6</sup> Well Number<br>102H                         |
| <sup>7</sup> OGRID No.<br>330968        | <sup>8</sup> Operator Name<br>SILVERBACK OPERATING II, LLC | <sup>9</sup> Elevation<br>3,427'                         |

<sup>10</sup> Surface Location

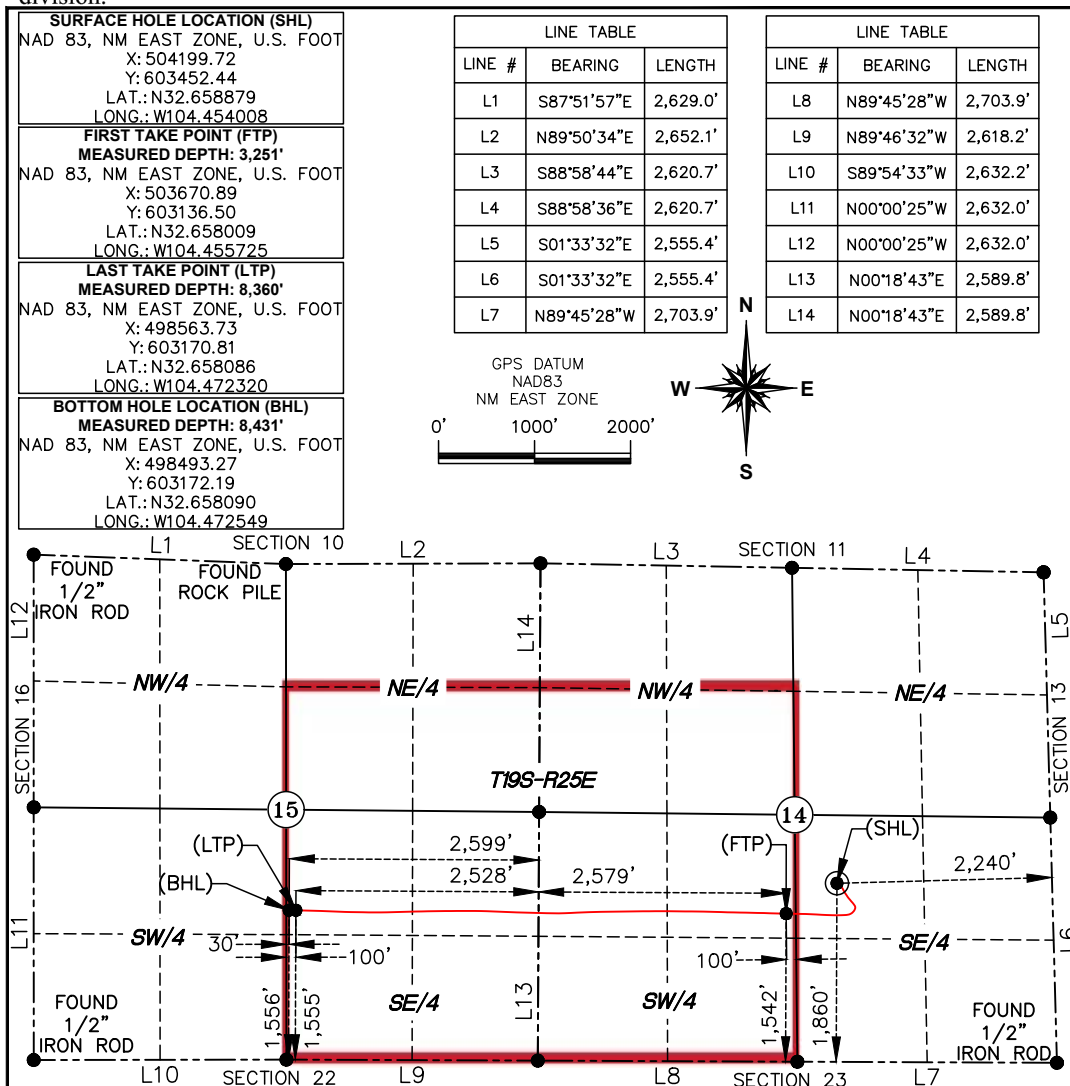
| UL or lot no. | Section | Township | Range | Lot Idn | Feet from the | North/South line | Feet from the | East/West line | County |
|---------------|---------|----------|-------|---------|---------------|------------------|---------------|----------------|--------|
| J             | 14      | 19-S     | 25-E  |         | 1,860'        | SOUTH            | 2,240'        | EAST           | EDDY   |

<sup>11</sup> Bottom Hole Location If Different From Surface

| UL or lot no. | Section | Township | Range | Lot Idn | Feet from the | North/South line | Feet from the | East/West line | County |
|---------------|---------|----------|-------|---------|---------------|------------------|---------------|----------------|--------|
| J             | 15      | 19-S     | 25-E  |         | 1,556'        | SOUTH            | 2,599'        | EAST           | EDDY   |

|                                      |                               |                                  |                         |
|--------------------------------------|-------------------------------|----------------------------------|-------------------------|
| <sup>12</sup> Dedicated Acres<br>480 | <sup>13</sup> Joint or Infill | <sup>14</sup> Consolidation Code | <sup>15</sup> Order No. |
|--------------------------------------|-------------------------------|----------------------------------|-------------------------|

No allowable will be assigned to this completion until all interests have been consolidated or a non-standard unit has been approved by the division.

<sup>17</sup> OPERATOR CERTIFICATION

I hereby certify that the information contained herein is true and complete to the best of my knowledge and belief, and that this organization either owns a working interest or unleased mineral interest in the land including the proposed bottom hole location or has a right to drill this well at this location pursuant to a contract with an owner of such a mineral or working interest, or to a voluntary pooling agreement or a compulsory pooling order heretofore entered by the division.

*Fatma Abdallah* 10/20/2022

Signature Date

Fatma Abdallah

Printed Name

fabdallah@silverbackexp.com

E-mail Address

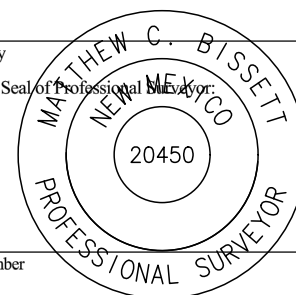
<sup>18</sup> SURVEYOR CERTIFICATION

I hereby certify that the well location shown on this plat was plotted from field notes of actual surveys made by me or under my supervision, and that the same is true and correct to the best of my belief.

08/29/22

Date of Survey

Signature and Seal of Professional Surveyor:



20450

Certificate Number

## District I

1625 N. French Dr., Hobbs, NM 88240  
Phone: (575) 393-6161 Fax: (575) 393-0720

## District II

811 S. First St., Artesia, NM 88210  
Phone: (575) 748-1283 Fax: (575) 748-9720

## District III

1000 Rio Brazos Road, Aztec, NM 87410  
Phone: (505) 334-6178 Fax: (505) 334-6170

## District IV

1220 S. St. Francis Dr., Santa Fe, NM 87505  
Phone: (505) 476-3460 Fax: (505) 476-3462

## State of New Mexico

## Energy, Minerals &amp; Natural Resources Department

## OIL CONSERVATION DIVISION

1220 South St. Francis Dr.

Santa Fe, NM 87505

Form C-102

Revised August 1, 2011

Submit one copy to appropriate

District Office

☐ AMENDED REPORT

## WELL LOCATION AND ACREAGE DEDICATION PLAT

|   |  |  |
|---|--|--|
| <sup>1</sup> API Number<br>30-015-49748 | <sup>2</sup> Pool Code<br>97565                            | <sup>3</sup> Pool Name<br>N. Seven Rivers; Glorieta-Yeso |
| <sup>4</sup> Property Code<br>333043    | <sup>5</sup> Property Name<br>BOYD Y                       | <sup>6</sup> Well Number<br>103H                         |
| <sup>7</sup> OGRID No.<br>3330968       | <sup>8</sup> Operator Name<br>SILVERBACK OPERATING II, LLC | <sup>9</sup> Elevation<br>3,427'                         |

<sup>10</sup> Surface Location

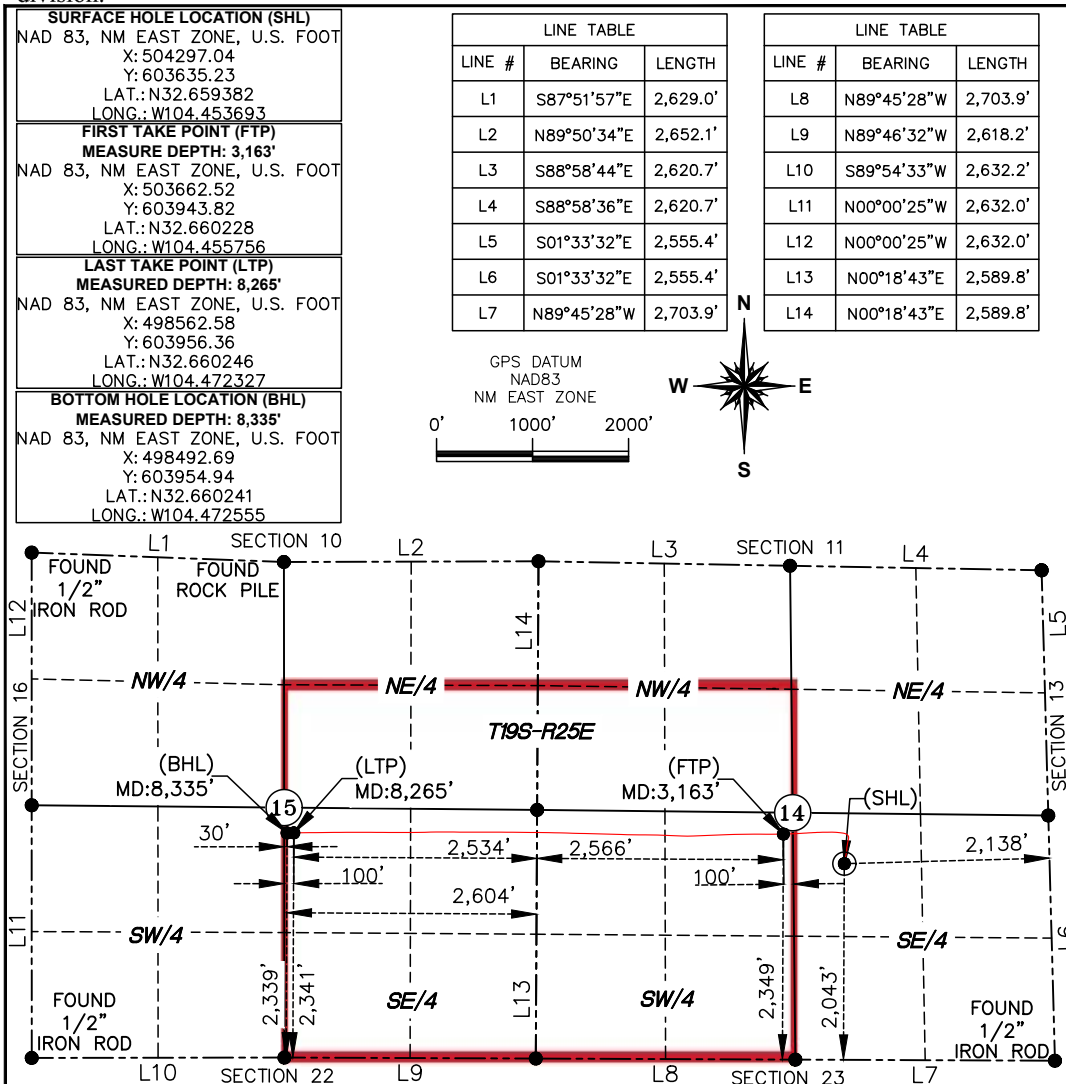
| UL or lot no. | Section | Township | Range | Lot Idn | Feet from the | North/South line | Feet from the | East/West line | County |
|---------------|---------|----------|-------|---------|---------------|------------------|---------------|----------------|--------|
| J             | 14      | 19-S     | 25-E  |         | 2,043'        | SOUTH            | 2,138'        | EAST           | EDDY   |

<sup>11</sup> Bottom Hole Location If Different From Surface

| UL or lot no. | Section | Township | Range | Lot Idn | Feet from the | North/South line | Feet from the | East/West line | County |
|---------------|---------|----------|-------|---------|---------------|------------------|---------------|----------------|--------|
| J             | 15      | 19-S     | 25-E  |         | 2,339'        | SOUTH            | 2,604'        | EAST           | EDDY   |

|                                      |                               |                                  |                         |
|--------------------------------------|-------------------------------|----------------------------------|-------------------------|
| <sup>12</sup> Dedicated Acres<br>480 | <sup>13</sup> Joint or Infill | <sup>14</sup> Consolidation Code | <sup>15</sup> Order No. |
|--------------------------------------|-------------------------------|----------------------------------|-------------------------|

No allowable will be assigned to this completion until all interests have been consolidated or a non-standard unit has been approved by the division.





District I  
1625 N. French Dr., Hobbs, NM 88240  
Phone: (575) 393-6161 Fax: (575) 393-0720  
District II  
811 S. First St., Artesia, NM 88210  
Phone: (575) 748-1283 Fax: (575) 748-9720  
District III  
1000 Rio Brazos Road, Aztec, NM 87410  
Phone: (505) 334-6178 Fax: (505) 334-6170  
District IV  
1220 S. St. Francis Dr., Santa Fe, NM 87505  
Phone: (505) 476-3460 Fax: (505) 476-3462

State of New Mexico  
Energy, Minerals & Natural Resources Department  
OIL CONSERVATION DIVISION  
1220 South St. Francis Dr.  
Santa Fe, NM 87505

Form C-102  
Revised August 1, 2011  
Submit one copy to appropriate  
District Office  
☐ AMENDED REPORT

## WELL LOCATION AND ACREAGE DEDICATION PLAT

|   |  |  |
|---|--|--|
| <sup>1</sup> API Number<br>30-015-50157 | <sup>2</sup> Pool Code<br>97565                            | <sup>3</sup> Pool Name<br>N. SEVEN RIVERS; GLORIETA-YESO |
| <sup>4</sup> Property Code<br>333043    | <sup>5</sup> Property Name<br>BOYD Y                       | <sup>6</sup> Well Number<br>104H                         |
| <sup>7</sup> OGRID No.<br>330968        | <sup>8</sup> Operator Name<br>SILVERBACK OPERATING II, LLC | <sup>9</sup> Elevation<br>3,422'                         |

<sup>10</sup> Surface Location

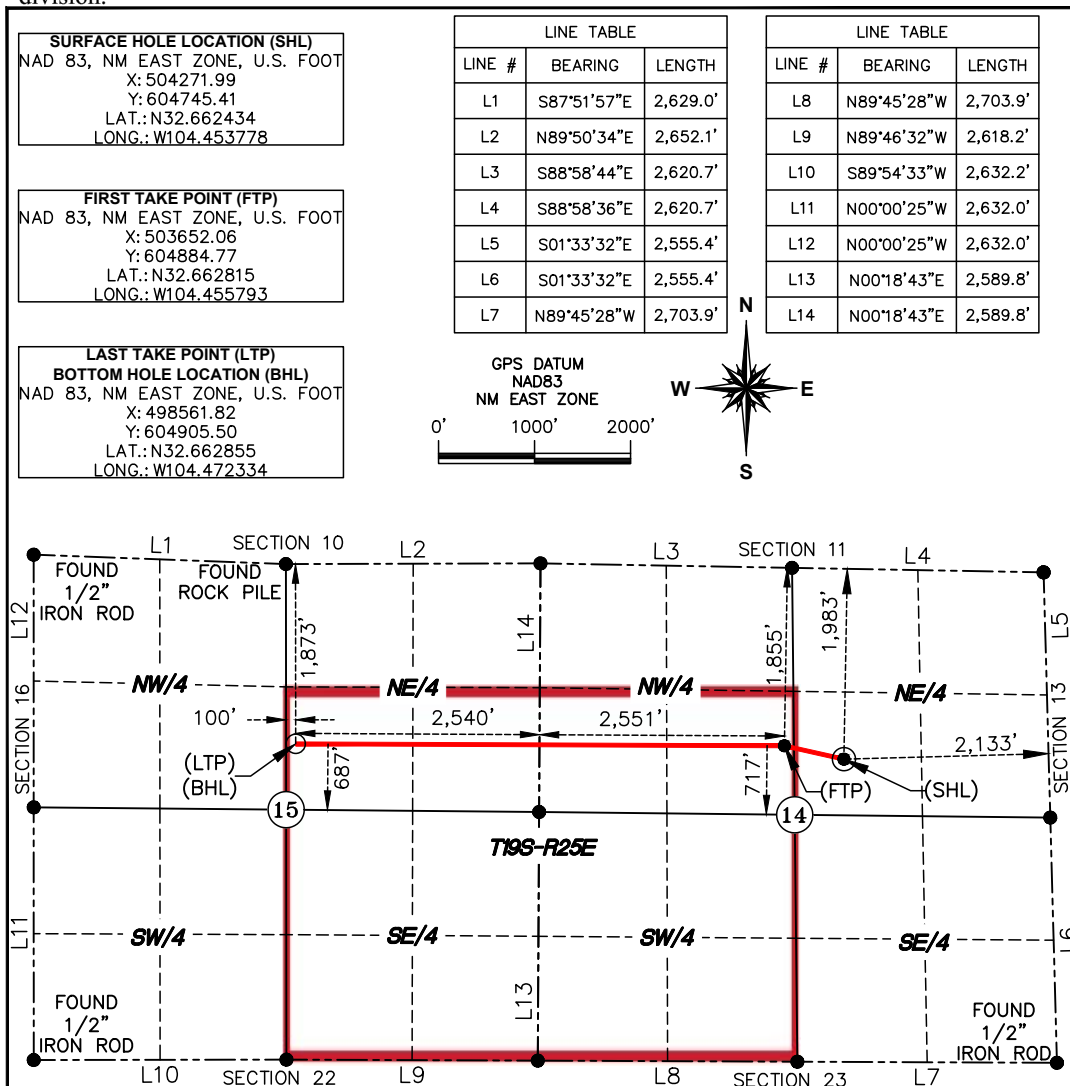
| UL or lot no. | Section | Township | Range | Lot Idn | Feet from the | North/South line | Feet from the | East/West line | County |
|---------------|---------|----------|-------|---------|---------------|------------------|---------------|----------------|--------|
| G             | 14      | 19-S     | 25-E  |         | 1,983'        | NORTH            | 2,133'        | EAST           | EDDY   |

<sup>11</sup> Bottom Hole Location If Different From Surface

| UL or lot no. | Section | Township | Range | Lot Idn | Feet from the | North/South line | Feet from the | East/West line | County |
|---------------|---------|----------|-------|---------|---------------|------------------|---------------|----------------|--------|
| G             | 15      | 19-S     | 25-E  |         | 1,873'        | NORTH            | 2,540'        | EAST           | EDDY   |

|                                      |                               |                                  |                         |
|--------------------------------------|-------------------------------|----------------------------------|-------------------------|
| <sup>12</sup> Dedicated Acres<br>480 | <sup>13</sup> Joint or Infill | <sup>14</sup> Consolidation Code | <sup>15</sup> Order No. |
|--------------------------------------|-------------------------------|----------------------------------|-------------------------|

No allowable will be assigned to this completion until all interests have been consolidated or a non-standard unit has been approved by the division.

<sup>17</sup> OPERATOR CERTIFICATION

I hereby certify that the information contained herein is true and complete to the best of my knowledge and belief, and that this organization either owns a working interest or unleased mineral interest in the land including the proposed bottom hole location or has a right to drill this well at this location pursuant to a contract with an owner of such a mineral or working interest, or to a voluntary pooling agreement or a compulsory pooling order heretofore entered by the division.

*Fatma Abdallah* 3/23/2023  
Signature Date

Fatma Abdallah

Printed Name

fabdallah@silverbackexp.com

E-mail Address

<sup>18</sup> SURVEYOR CERTIFICATION

I hereby certify that the well location shown on this plat was plotted from field notes of actual surveys made by me or under my supervision, and that the same is true and correct to the best of my belief.

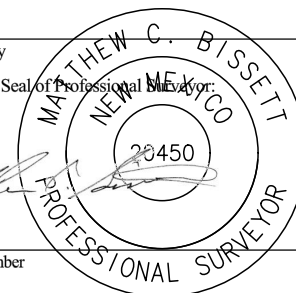
3/17/23

Date of Survey

Signature and Seal of Professional Surveyor:

20450

Certificate Number



District I  
1625 N. French Dr., Hobbs, NM 88240  
Phone: (575) 393-6161 Fax: (575) 393-0720  
District II  
811 S. First St., Artesia, NM 88210  
Phone: (575) 748-1283 Fax: (575) 748-9720  
District III  
1000 Rio Brazos Road, Aztec, NM 87410  
Phone: (505) 334-6178 Fax: (505) 334-6170  
District IV  
1220 S. St. Francis Dr., Santa Fe, NM 87505  
Phone: (505) 476-3460 Fax: (505) 476-3462

State of New Mexico  
Energy, Minerals & Natural Resources Department  
OIL CONSERVATION DIVISION  
1220 South St. Francis Dr.  
Santa Fe, NM 87505

Form C-102  
Revised August 1, 2011  
Submit one copy to appropriate  
District Office  
☐ AMENDED REPORT

## WELL LOCATION AND ACREAGE DEDICATION PLAT

|   |  |  |
|---|--|--|
| <sup>1</sup> API Number<br>30-015-49707 | <sup>2</sup> Pool Code<br>97565                            | <sup>3</sup> Pool Name<br>N. Seven Rivers; Glorieta-Yeso |
| <sup>4</sup> Property Code<br>333043    | <sup>5</sup> Property Name<br>BOYD Y                       | <sup>6</sup> Well Number<br>201H                         |
| <sup>7</sup> OGRID No.<br>330968        | <sup>8</sup> Operator Name<br>SILVERBACK OPERATING II, LLC | <sup>9</sup> Elevation<br>3,436'                         |

<sup>10</sup> Surface Location

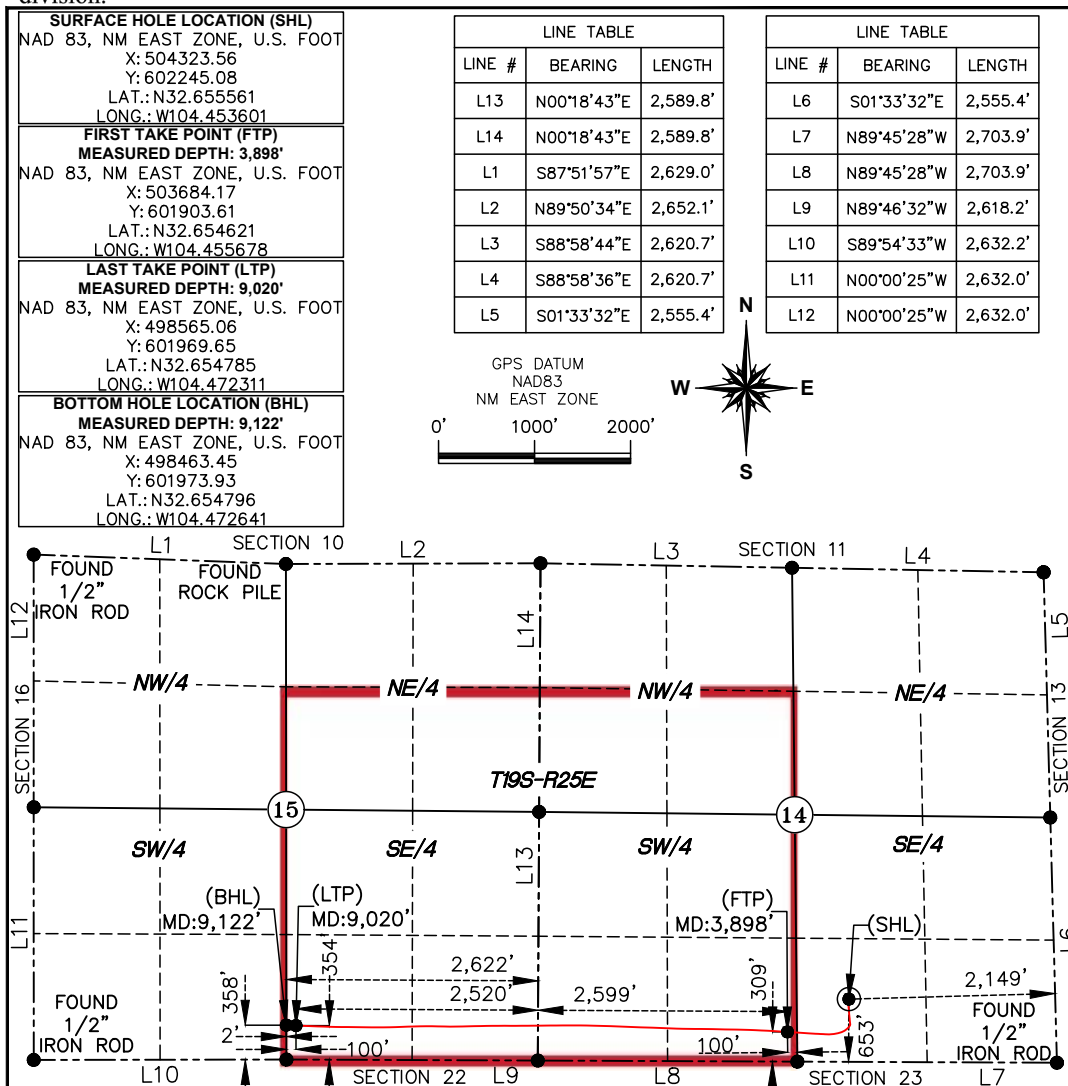
| UL or lot no. | Section | Township | Range | Lot Idn | Feet from the | North/South line | Feet from the | East/West line | County |
|---------------|---------|----------|-------|---------|---------------|------------------|---------------|----------------|--------|
| O             | 14      | 19-S     | 25-E  |         | 653'          | SOUTH            | 2,149'        | EAST           | EDDY   |

<sup>11</sup> Bottom Hole Location If Different From Surface

| UL or lot no. | Section | Township | Range | Lot Idn | Feet from the | North/South line | Feet from the | East/West line | County |
|---------------|---------|----------|-------|---------|---------------|------------------|---------------|----------------|--------|
| O             | 15      | 19-S     | 25-E  |         | 358'          | SOUTH            | 2,622'        | EAST           | EDDY   |

|                                      |                               |                                  |                         |
|--------------------------------------|-------------------------------|----------------------------------|-------------------------|
| <sup>12</sup> Dedicated Acres<br>480 | <sup>13</sup> Joint or Infill | <sup>14</sup> Consolidation Code | <sup>15</sup> Order No. |
|--------------------------------------|-------------------------------|----------------------------------|-------------------------|

No allowable will be assigned to this completion until all interests have been consolidated or a non-standard unit has been approved by the division.

<sup>17</sup> OPERATOR CERTIFICATION

I hereby certify that the information contained herein is true and complete to the best of my knowledge and belief, and that this organization either owns a working interest or unleased mineral interest in the land including the proposed bottom hole location or has a right to drill this well at this location pursuant to a contract with an owner of such a mineral or working interest, or to a voluntary pooling agreement or a compulsory pooling order heretofore entered by the division.

Fatma Abdallah 10/03/2022

Signature

Date

Fatma Abdallah

Printed Name

fabdallah@silverbackexp.com

E-mail Address

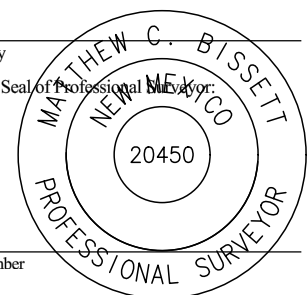
<sup>18</sup> SURVEYOR CERTIFICATION

I hereby certify that the well location shown on this plat was plotted from field notes of actual surveys made by me or under my supervision, and that the same is true and correct to the best of my belief.

07/14/22

Date of Survey

Signature and Seal of Professional Surveyor:



20450

Certificate Number



## District I

1625 N. French Dr., Hobbs, NM 88240  
Phone: (575) 393-6161 Fax: (575) 393-0720

## District II

811 S. First St., Artesia, NM 88210  
Phone: (575) 748-1283 Fax: (575) 748-9720

## District III

1000 Rio Brazos Road, Aztec, NM 87410  
Phone: (505) 334-6178 Fax: (505) 334-6170

## District IV

1220 S. St. Francis Dr., Santa Fe, NM 87505  
Phone: (505) 476-3460 Fax: (505) 476-3462

State of New Mexico  
Energy, Minerals & Natural Resources Department  
OIL CONSERVATION DIVISION  
1220 South St. Francis Dr.  
Santa Fe, NM 87505

Form C-102

Revised August 1, 2011

Submit one copy to appropriate

District Office

☐ AMENDED REPORT

## WELL LOCATION AND ACREAGE DEDICATION PLAT

|   |  |  |
|---|--|--|
| <sup>1</sup> API Number<br>30-015-49747 | <sup>2</sup> Pool Code<br>97565                            | <sup>3</sup> Pool Name<br>N. Seven Rivers; Glorieta-Yeso |
| <sup>4</sup> Property Code<br>333043    | <sup>5</sup> Property Name<br>BOYD Y                       | <sup>6</sup> Well Number<br>202H                         |
| <sup>7</sup> OGRID No.<br>330968        | <sup>8</sup> Operator Name<br>SILVERBACK OPERATING II, LLC | <sup>9</sup> Elevation<br>3,436'                         |

<sup>10</sup> Surface Location

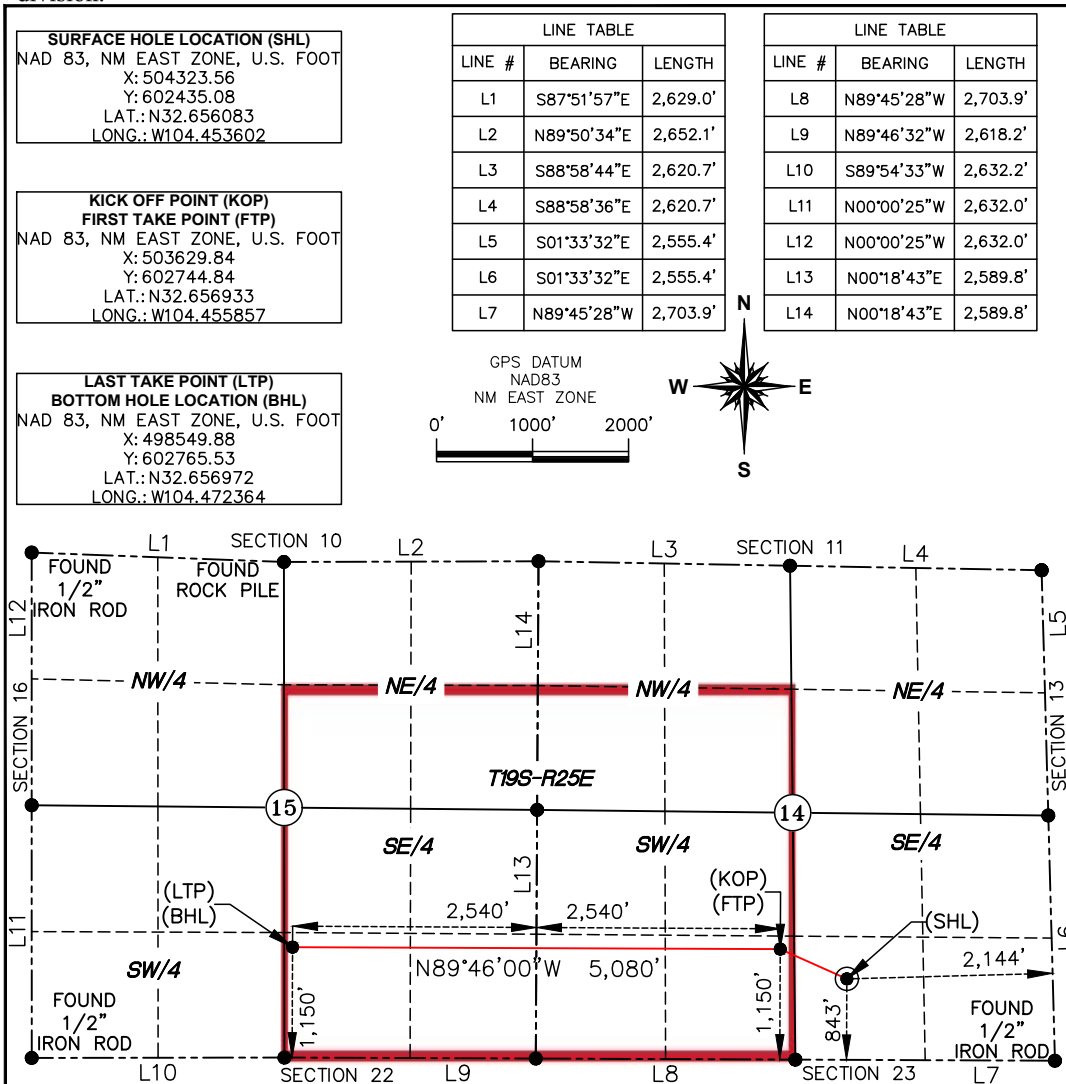
| UL or lot no. | Section | Township | Range | Lot Idn | Feet from the | North/South line | Feet from the | East/West line | County |
|---------------|---------|----------|-------|---------|---------------|------------------|---------------|----------------|--------|
| O             | 14      | 19-S     | 25-E  |         | 843'          | SOUTH            | 2,144'        | EAST           | EDDY   |

<sup>11</sup> Bottom Hole Location If Different From Surface

| UL or lot no. | Section | Township | Range | Lot Idn | Feet from the | North/South line | Feet from the | East/West line | County |
|---------------|---------|----------|-------|---------|---------------|------------------|---------------|----------------|--------|
| O             | 15      | 19-S     | 25-E  |         | 1,150'        | SOUTH            | 2,540'        | EAST           | EDDY   |

|                                      |                               |                                  |                         |
|--------------------------------------|-------------------------------|----------------------------------|-------------------------|
| <sup>12</sup> Dedicated Acres<br>480 | <sup>13</sup> Joint or Infill | <sup>14</sup> Consolidation Code | <sup>15</sup> Order No. |
|--------------------------------------|-------------------------------|----------------------------------|-------------------------|

No allowable will be assigned to this completion until all interests have been consolidated or a non-standard unit has been approved by the division.

<sup>17</sup> OPERATOR CERTIFICATION

I hereby certify that the information contained herein is true and complete to the best of my knowledge and belief, and that this organization either owns a working interest or unleased mineral interest in the land including the proposed bottom hole location or has a right to drill this well at this location pursuant to a contract with an owner of such a mineral or working interest, or to a voluntary pooling agreement or a compulsory pooling order heretofore entered by the division.

*Fatma Abdallah* 3/23/23  
Signature Date

Fatma Abdallah

Printed Name

fabdallah@silverbackexp.com

E-mail Address

<sup>18</sup> SURVEYOR CERTIFICATION

I hereby certify that the well location shown on this plat was plotted from field notes of actual surveys made by me or under my supervision, and that the same is true and correct to the best of my belief.

06/14/22

Date of Survey

Signature and Seal of Professional Surveyor:

*Matthew C. Bissett*  
20450  
Certificate Number

District I  
1625 N. French Dr., Hobbs, NM 88240  
Phone: (575) 393-6161 Fax: (575) 393-0720  
District II  
811 S. First St., Artesia, NM 88210  
Phone: (575) 748-1283 Fax: (575) 748-9720  
District III  
1000 Rio Brazos Road, Aztec, NM 87410  
Phone: (505) 334-6178 Fax: (505) 334-6170  
District IV  
1220 S. St. Francis Dr., Santa Fe, NM 87505  
Phone: (505) 476-3460 Fax: (505) 476-3462

State of New Mexico  
Energy, Minerals & Natural Resources Department  
OIL CONSERVATION DIVISION  
1220 South St. Francis Dr.  
Santa Fe, NM 87505

Form C-102  
Revised August 1, 2011  
Submit one copy to appropriate  
District Office  
☐ AMENDED REPORT

## WELL LOCATION AND ACREAGE DEDICATION PLAT

|   |  |  |
|---|--|--|
| <sup>1</sup> API Number<br>30-015-49773 | <sup>2</sup> Pool Code<br>97565                            | <sup>3</sup> Pool Name<br>N. Seven Rivers; Glorieta-Yeso |
| <sup>4</sup> Property Code<br>333043    | <sup>5</sup> Property Name<br>BOYD Y                       | <sup>6</sup> Well Number<br>203H                         |
| <sup>7</sup> OGRID No.<br>330968        | <sup>8</sup> Operator Name<br>SILVERBACK OPERATING II, LLC | <sup>9</sup> Elevation<br>3,427'                         |

<sup>10</sup> Surface Location

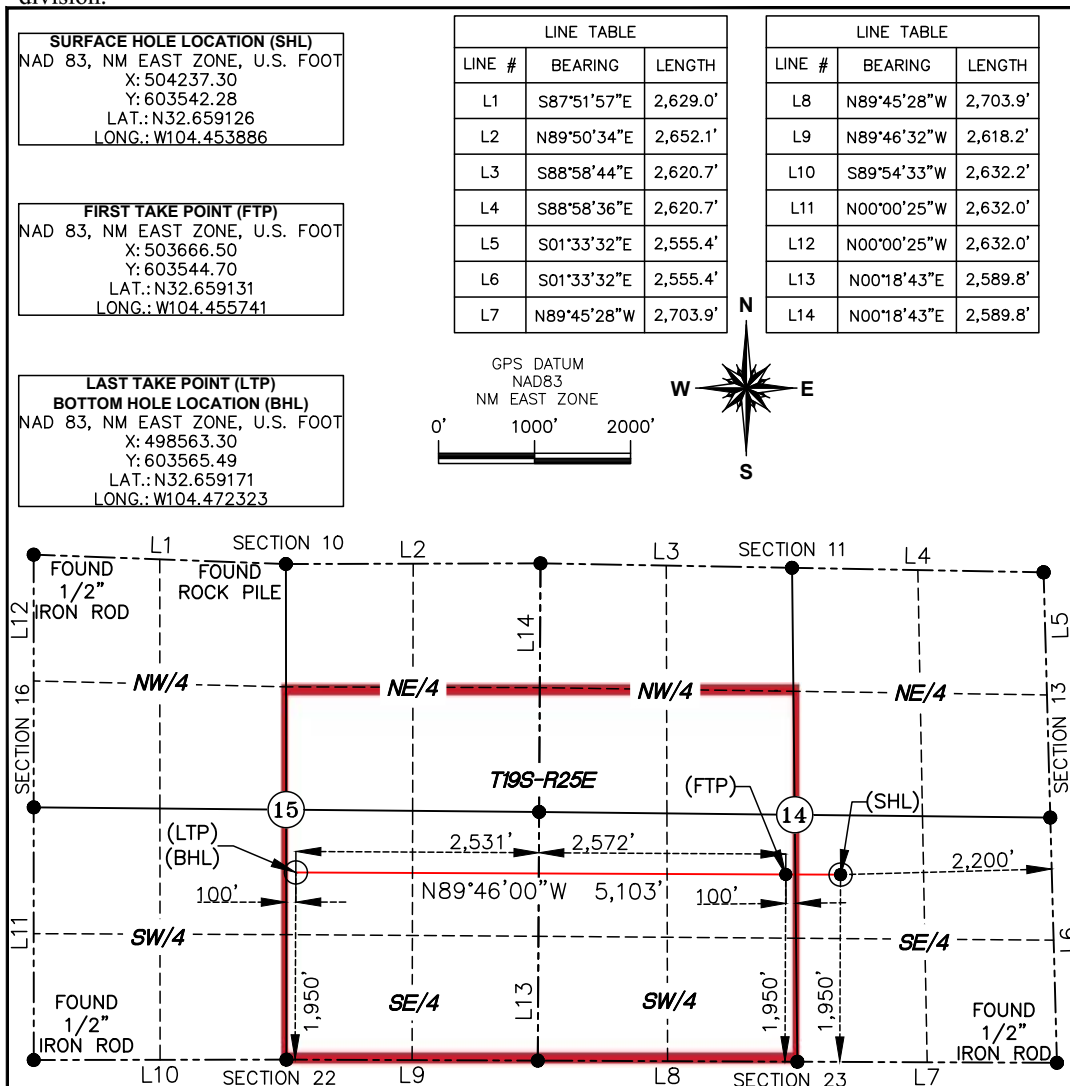
| UL or lot no. | Section | Township | Range | Lot Idn | Feet from the | North/South line | Feet from the | East/West line | County |
|---------------|---------|----------|-------|---------|---------------|------------------|---------------|----------------|--------|
| J             | 14      | 19-S     | 25-E  |         | 1,950'        | SOUTH            | 2,200'        | EAST           | EDDY   |

<sup>11</sup> Bottom Hole Location If Different From Surface

| UL or lot no. | Section | Township | Range | Lot Idn | Feet from the | North/South line | Feet from the | East/West line | County |
|---------------|---------|----------|-------|---------|---------------|------------------|---------------|----------------|--------|
| J             | 15      | 19-S     | 25-E  |         | 1,950'        | SOUTH            | 2,531'        | EAST           | EDDY   |

|                                      |                               |                                  |                         |
|--------------------------------------|-------------------------------|----------------------------------|-------------------------|
| <sup>12</sup> Dedicated Acres<br>480 | <sup>13</sup> Joint or Infill | <sup>14</sup> Consolidation Code | <sup>15</sup> Order No. |
|--------------------------------------|-------------------------------|----------------------------------|-------------------------|

No allowable will be assigned to this completion until all interests have been consolidated or a non-standard unit has been approved by the division.

<sup>17</sup> OPERATOR CERTIFICATION

I hereby certify that the information contained herein is true and complete to the best of my knowledge and belief, and that this organization either owns a working interest or unleased mineral interest in the land including the proposed bottom hole location or has a right to drill this well at this location pursuant to a contract with an owner of such a mineral or working interest, or to a voluntary pooling agreement or a compulsory pooling order heretofore entered by the division.

*Fatma Abdallah* 3/23/23  
Signature Date

Fatma Abdallah

Printed Name

fabdallah@silverbackexp.com

E-mail Address

<sup>18</sup> SURVEYOR CERTIFICATION

I hereby certify that the well location shown on this plat was plotted from field notes of actual surveys made by me or under my supervision, and that the same is true and correct to the best of my belief.

07/27/22

Date of Survey

Signature and Seal of Professional Surveyor:

*Matthew C. Bissett*  
20450  
Certificate Number

MATTHEW C. BISSETT  
NEW MEXICO  
20450  
PROFESSIONAL SURVEYOR

District I  
1625 N. French Dr., Hobbs, NM 88240  
Phone: (575) 393-6161 Fax: (575) 393-0720  
District II  
811 S. First St., Artesia, NM 88210  
Phone: (575) 748-1283 Fax: (575) 748-9720  
District III  
1000 Rio Brazos Road, Aztec, NM 87410  
Phone: (505) 334-6178 Fax: (505) 334-6170  
District IV  
1220 S. St. Francis Dr., Santa Fe, NM 87505  
Phone: (505) 476-3460 Fax: (505) 476-3462

State of New Mexico  
Energy, Minerals & Natural Resources Department  
OIL CONSERVATION DIVISION  
1220 South St. Francis Dr.  
Santa Fe, NM 87505

Form C-102  
Revised August 1, 2011  
Submit one copy to appropriate  
District Office  
☐ AMENDED REPORT

## WELL LOCATION AND ACREAGE DEDICATION PLAT

|   |  |  |
|---|--|--|
| <sup>1</sup> API Number<br>30-015-50155 | <sup>2</sup> Pool Code<br>97565                            | <sup>3</sup> Pool Name<br>N. SEVEN RIVERS; GLORIETA-YESO |
| <sup>4</sup> Property Code<br>333043    | <sup>5</sup> Property Name<br>BOYD Y                       | <sup>6</sup> Well Number<br>204H                         |
| <sup>7</sup> OGRID No.<br>330968        | <sup>8</sup> Operator Name<br>SILVERBACK OPERATING II, LLC | <sup>9</sup> Elevation<br>3,422'                         |

<sup>10</sup> Surface Location

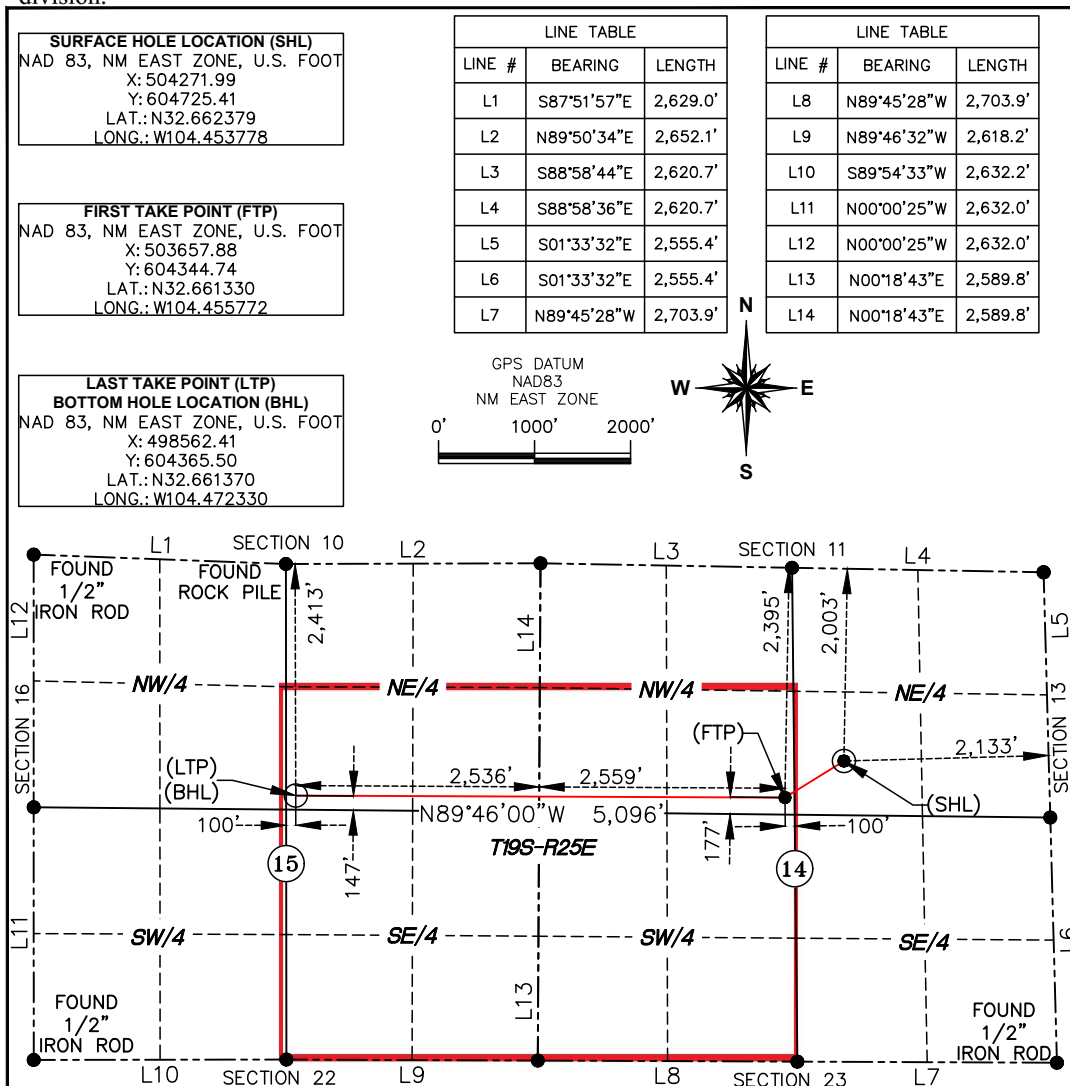
| UL or lot no. | Section | Township | Range | Lot Idn | Feet from the | North/South line | Feet from the | East/West line | County |
|---------------|---------|----------|-------|---------|---------------|------------------|---------------|----------------|--------|
| G             | 14      | 19-S     | 25-E  |         | 2,003'        | NORTH            | 2,133'        | EAST           | EDDY   |

<sup>11</sup> Bottom Hole Location If Different From Surface

| UL or lot no. | Section | Township | Range | Lot Idn | Feet from the | North/South line | Feet from the | East/West line | County |
|---------------|---------|----------|-------|---------|---------------|------------------|---------------|----------------|--------|
| G             | 15      | 19-S     | 25-E  |         | 2,413'        | NORTH            | 2,536'        | EAST           | EDDY   |

|                                      |                               |                                  |                         |
|--------------------------------------|-------------------------------|----------------------------------|-------------------------|
| <sup>12</sup> Dedicated Acres<br>480 | <sup>13</sup> Joint or Infill | <sup>14</sup> Consolidation Code | <sup>15</sup> Order No. |
|--------------------------------------|-------------------------------|----------------------------------|-------------------------|

No allowable will be assigned to this completion until all interests have been consolidated or a non-standard unit has been approved by the division.

<sup>17</sup> OPERATOR CERTIFICATION

I hereby certify that the information contained herein is true and complete to the best of my knowledge and belief, and that this organization either owns a working interest or unleased mineral interest in the land including the proposed bottom hole location or has a right to drill this well at this location pursuant to a contract with an owner of such a mineral or working interest, or to a voluntary pooling agreement or a compulsory pooling order heretofore entered by the division.

Fatma Abdallah 11/10/2022  
Signature Date

Fatma Abdallah

Printed Name

fabdallah@silverbackexp.com

E-mail Address

<sup>18</sup> SURVEYOR CERTIFICATION

I hereby certify that the well location shown on this plat was plotted from field notes of actual surveys made by me or under my supervision, and that the same is true and correct to the best of my belief.

10/17/22

Date of Survey

Signature and Seal of Professional Surveyor:

20450  
Certificate Number

District I  
1625 N. French Dr., Hobbs, NM 88240  
Phone: (575) 393-6161 Fax: (575) 393-0720

District II  
811 S. First St., Artesia, NM 88210  
Phone: (575) 748-1283 Fax: (575) 748-9720

District III  
1000 Rio Brazos Road, Aztec, NM 87410  
Phone: (505) 334-6178 Fax: (505) 334-6170

District IV  
1220 S. St. Francis Dr., Santa Fe, NM 87505  
Phone: (505) 476-3460 Fax: (505) 476-3462

State of New Mexico  
Energy, Minerals & Natural Resources Department  
OIL CONSERVATION DIVISION  
1220 South St. Francis Dr.  
Santa Fe, NM 87505

Form C-102  
Revised August 1, 2011  
Submit one copy to appropriate  
District Office  
☐ AMENDED REPORT

## WELL LOCATION AND ACREAGE DEDICATION PLAT

|   |  |  |
|---|--|--|
| <sup>1</sup> API Number<br>30-015-50156 | <sup>2</sup> Pool Code<br>97565                            | <sup>3</sup> Pool Name<br>N. SEVEN RIVERS; GLORIETA-YESO |
| <sup>4</sup> Property Code<br>333043    | <sup>5</sup> Property Name<br>BOYD Y                       | <sup>6</sup> Well Number<br>205H                         |
| <sup>7</sup> OGRID No.<br>330968        | <sup>8</sup> Operator Name<br>SILVERBACK OPERATING II, LLC | <sup>9</sup> Elevation<br>3,422'                         |

<sup>10</sup> Surface Location

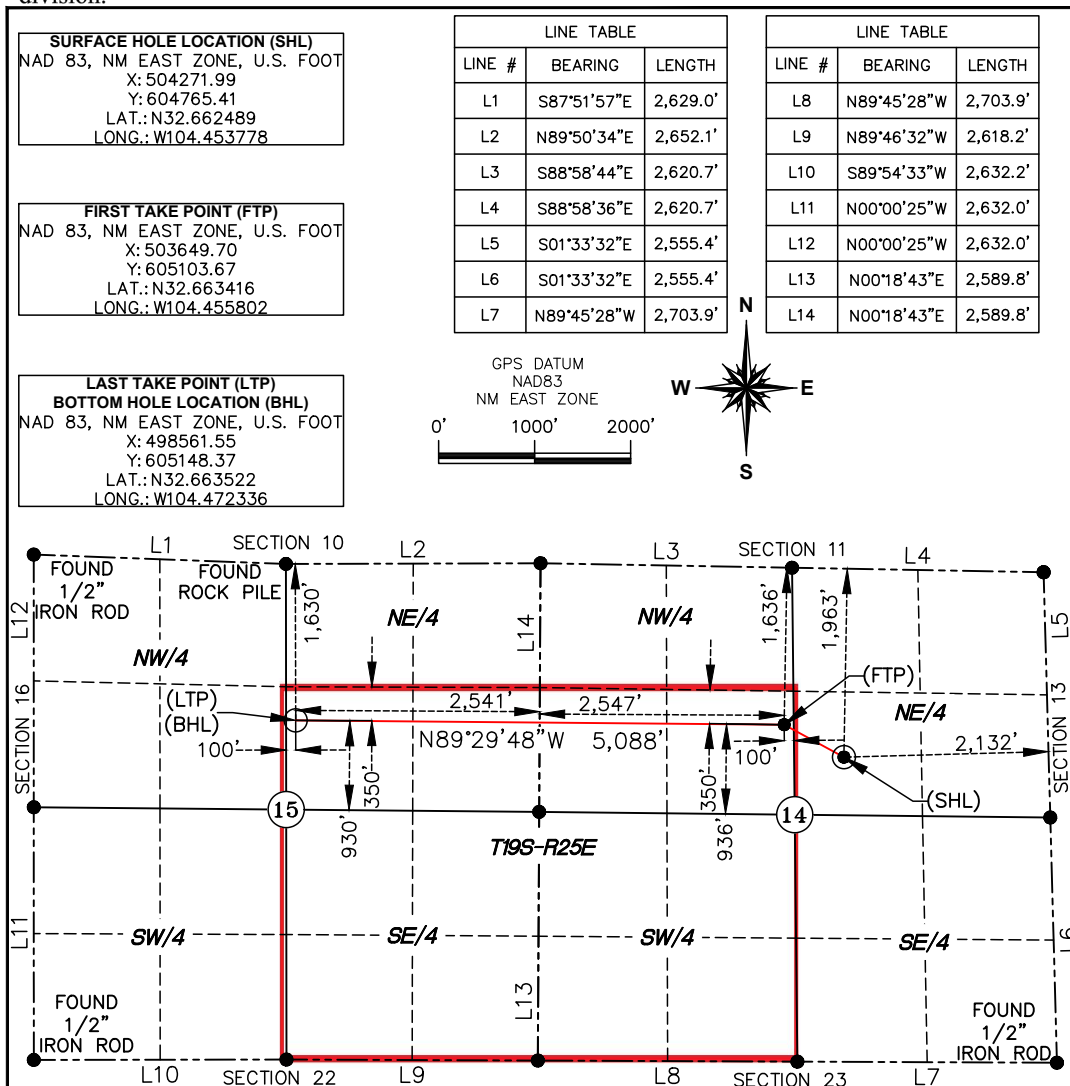
| UL or lot no. | Section | Township | Range | Lot Idn | Feet from the | North/South line | Feet from the | East/West line | County |
|---------------|---------|----------|-------|---------|---------------|------------------|---------------|----------------|--------|
| G             | 14      | 19-S     | 25-E  |         | 1,963'        | NORTH            | 2,132'        | EAST           | EDDY   |

<sup>11</sup> Bottom Hole Location If Different From Surface

| UL or lot no. | Section | Township | Range | Lot Idn | Feet from the | North/South line | Feet from the | East/West line | County |
|---------------|---------|----------|-------|---------|---------------|------------------|---------------|----------------|--------|
| G             | 15      | 19-S     | 25-E  |         | 1,630'        | NORTH            | 2,541'        | EAST           | EDDY   |

|                                      |                               |                                  |                         |
|--------------------------------------|-------------------------------|----------------------------------|-------------------------|
| <sup>12</sup> Dedicated Acres<br>480 | <sup>13</sup> Joint or Infill | <sup>14</sup> Consolidation Code | <sup>15</sup> Order No. |
|--------------------------------------|-------------------------------|----------------------------------|-------------------------|

No allowable will be assigned to this completion until all interests have been consolidated or a non-standard unit has been approved by the division.

<sup>17</sup> OPERATOR CERTIFICATION

I hereby certify that the information contained herein is true and complete to the best of my knowledge and belief, and that this organization either owns a working interest or unleased mineral interest in the land including the proposed bottom hole location or has a right to drill this well at this location pursuant to a contract with an owner of such a mineral or working interest, or to a voluntary pooling agreement or a compulsory pooling order heretofore entered by the division.

Fatma Abdallah 11/10/2022

Signature

Date

Fatma Abdallah

Printed Name

fabdallah@silverbackexp.com

E-mail Address

<sup>18</sup> SURVEYOR CERTIFICATION

I hereby certify that the well location shown on this plat was plotted from field notes of actual surveys made by me or under my supervision, and that the same is true and correct to the best of my belief.

10/17/22

Date of Survey

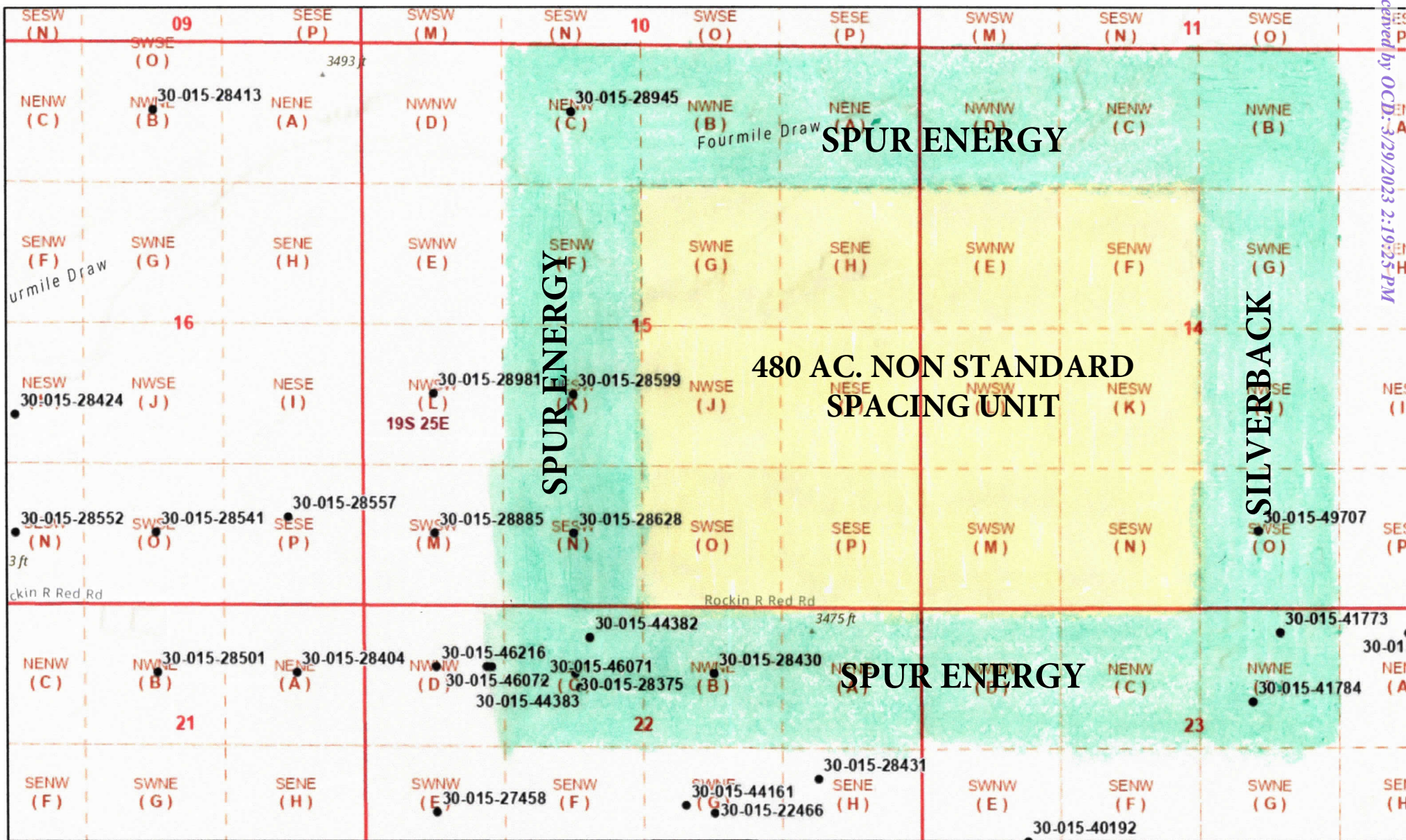
Signature and Seal of Professional Surveyor:

20450  
Certificate Number

MATTHEW C. BISSETT  
NEW MEXICO  
PROFESSIONAL SURVEYOR  
20450



## OCD Well Locations



3/24/2023, 10:23:20 PM

Wells - Large Scale

• Oil, Active


PLSS Second Division

PLSS First Division

PLSS Townships

NON-STANDARD SPACING UNIT

OFFSET AFFECTED PARTIES



Esri, NASA, NGA, USGS, FEMA, Oil Conservation Division of the New Mexico Energy, Minerals and Natural Resources Department., Esri, Garmin, HERE, Esri, HERE, Garmin, SafeGraph, GeoTechnologies, Inc., Microsoft, Apple, Google, and other contributors.

New Mexico Oil Conservation

NM OCD Oil and Gas Map. <http://nm-eminrd.maps.arcgis.com/apps/webappviewer/index.html?id=4d017172306164de29fd2fb9f8f35ca75>. New Mexico Oil Conservation



| <b>Type</b>            | <b><u>Affected Party</u></b> | <b><u>Address</u></b>        | <b><u>City</u></b> | <b><u>ST</u></b> | <b><u>Zip Code</u></b> |
|------------------------|------------------------------|------------------------------|--------------------|------------------|------------------------|
|                        |                              |                              |                    |                  |                        |
| WORKING INTEREST OWNER | Chevron U.S.A., Inc.         | 1400 Smith Street            | Houston            | TX               | 77002                  |
| WORKING INTEREST OWNER | Everett R. Sharp             | 185 Newhave Drive            | Fayetteville       | GA               | 30215                  |
| OFFSET OPERATOR        | Silverback Operating II, LLC | 19707 IH 10-West, Suite 201  | San Antonio        | TX               | 78257-1748             |
| WORKING INTEREST OWNER | OXY Y-1 Company              | 5 Greenway Plaza, Suite 110  | Houston            | TX               | 77046                  |
| OFFSET OPERATOR        | Spur Energy Partners, LLC    | 9655 Katy Freeway, Suite 500 | Houston            | TX               | 77024-1385             |
| WORKING INTEREST OWNER | Vladin, LLC                  | P.O. Box 1394                | Artesia            | NM               | 88211-1394             |
| WORKING INTEREST OWNER | Sharbro Energy, LLC          | P.O. Box 840                 | Artesia            | NM               | 88211                  |



19707 IH 10 West  
SUITE 201  
SAN ANTONIO, TEXAS 78257

210-585-3316  
WWW.SILVERBACKEXP.COM

March 28, 2023

*Certified Mail-Return Receipt*

To Whom It May Concern:

Enclosed is a copy of Silverback Operating II LLC's Application for Non-Standard Proration Unit for the Boyd Y 101H, 102H, 103H, 104H and 201H, 202H, 203H, 204H, 205H in Section 14, T19S R25E, Eddy County, New Mexico.

You are being sent a copy of this application per OCD's requirements to notify the interest owners in the affected offset acreage. If you have any objection to this application, notification should be given to the OCD within 20 days of the date of this letter. The application has been filed with the OCD as of this date. Silverback is seeking approval of the 480 ac. non-standard proration unit to eliminate the need for separate production facilities and additional administrative approvals. Therefore, reducing waste while protecting correlative rights with the referenced horizontal spacing unit.

If you have any questions regarding this application, please contact me via telephone at 210-585-3316 or via email at [fabdallah@silverbackexp.com](mailto:fabdallah@silverbackexp.com).

Sincerely,

*Fatma Abdallah*

Fatma Abdallah  
Regulatory Manager  
Silverback Operating II, LLC  
832-506-7262



U.S. Postal Service

## CERTIFIED MAIL® RECEIPT

Domestic Mail Only

For delivery information, visit our website at [www.usps.com](http://www.usps.com)®.

Fayetteville, GA 30215

Certified Mail Fee \$4.15

Extra Services & Fees (check box, add fee as appropriate)

☐ Return Receipt (hardcopy) \$0.00

☐ Return Receipt (electronic) \$0.00

☐ Certified Mail Restricted Delivery \$0.00

☐ Adult Signature Required \$0.00

☐ Adult Signature Restricted Delivery \$0.00

Postage \$1.11

Total Postage and Fees \$8.61

Sent To Everett R. Sharp

Street and Apt. No., or PO Box No.  
185 Newhave Drive  
City, State, ZIP+4®  
Fayetteville, GA 30215

PS Form 3800, April 2015 PSN 7530-02-000-9047

See Reverse for Instructions

U.S. Postal Service™

## CERTIFIED MAIL® RECEIPT

Domestic Mail Only

For delivery information, visit our website at [www.usps.com](http://www.usps.com)®.

Houston, TX 77002

Certified Mail Fee \$4.15

Extra Services & Fees (check box, add fee as appropriate)

☐ Return Receipt (hardcopy) \$0.00

☐ Return Receipt (electronic) \$0.00

☐ Certified Mail Restricted Delivery \$0.00

☐ Adult Signature Required \$0.00

☐ Adult Signature Restricted Delivery \$0.00

Postage \$1.11

Total Postage and Fees \$8.61

Sent To Chevron U.S.A., Inc.

Street and Apt. No., or PO Box No.  
400 Smith Street  
City, State, ZIP+4®  
Houston, TX 77002

PS Form 3800, April 2015 PSN 7530-02-000-9047

See Reverse for Instructions

U.S. Postal Service™

## CERTIFIED MAIL® RECEIPT

Domestic Mail Only

For delivery information, visit our website at [www.usps.com](http://www.usps.com)®.

Artesia, NM 88211

Certified Mail Fee \$4.15

Extra Services & Fees (check box, add fee as appropriate)

☐ Return Receipt (hardcopy) \$0.00

☐ Return Receipt (electronic) \$0.00

☐ Certified Mail Restricted Delivery \$0.00

☐ Adult Signature Required \$0.00

☐ Adult Signature Restricted Delivery \$0.00

Postage \$1.11

Total Postage and Fees \$8.61

Sent To Sharbro Energy, LLC

Street and Apt. No., or PO Box No.  
P.O. Box 840  
City, State, ZIP+4®  
Artesia, NM 88211

PS Form 3800, April 2015 PSN 7530-02-000-9047

See Reverse for Instructions

U.S. Postal Service™

## CERTIFIED MAIL® RECEIPT

Domestic Mail Only

For delivery information, visit our website at [www.usps.com](http://www.usps.com)®.

Artesia, NM 88211

Certified Mail Fee \$4.15

Extra Services & Fees (check box, add fee as appropriate)

☐ Return Receipt (hardcopy) \$0.00

☐ Return Receipt (electronic) \$0.00

☐ Certified Mail Restricted Delivery \$0.00

☐ Adult Signature Required \$0.00

☐ Adult Signature Restricted Delivery \$0.00

Postage \$1.11

Total Postage and Fees \$8.61

Sent To Vladin, LLC

Street and Apt. No., or PO Box No.  
P.O. Box 1394  
City, State, ZIP+4®  
Artesia, NM 88211-1394

PS Form 3800, April 2015 PSN 7530-02-000-9047

See Reverse for Instructions

U.S. Postal Service™

## CERTIFIED MAIL® RECEIPT

Domestic Mail Only

For delivery information, visit our website at [www.usps.com](http://www.usps.com)®.

Houston, TX 77024

Certified Mail Fee \$4.15

Extra Services & Fees (check box, add fee as appropriate)

☐ Return Receipt (hardcopy) \$0.00

☐ Return Receipt (electronic) \$0.00

☐ Certified Mail Restricted Delivery \$0.00

☐ Adult Signature Required \$0.00

☐ Adult Signature Restricted Delivery \$0.00

Postage \$1.11

Total Postage and Fees \$8.61

Sent To Spur Energy Partners, LLC

Street and Apt. No., or PO Box No.  
9655 Katy Freeway, Ste 500  
City, State, ZIP+4®  
Houston, TX 77024-1385

PS Form 3800, April 2015 PSN 7530-02-000-9047

See Reverse for Instructions

U.S. Postal Service™

## CERTIFIED MAIL® RECEIPT

Domestic Mail Only

For delivery information, visit our website at [www.usps.com](http://www.usps.com)®.

Houston, TX 77046

Certified Mail Fee \$4.15

Extra Services & Fees (check box, add fee as appropriate)

☐ Return Receipt (hardcopy) \$0.00

☐ Return Receipt (electronic) \$0.00

☐ Certified Mail Restricted Delivery \$0.00

☐ Adult Signature Required \$0.00

☐ Adult Signature Restricted Delivery \$0.00

Postage \$1.11

Total Postage and Fees \$8.61

Sent To Oxy-J-1 Company

Street and Apt. No., or PO Box No.  
5 Greenway Plaza, Ste 110  
City, State, ZIP+4®  
Houston, TX 77046

PS Form 3800, April 2015 PSN 7530-02-000-9047

See Reverse for Instructions

7022 0410 0003 1781 3113

7022 0410 0003 1781 3076

7022 0410 0003 1781 3052

7022 0410 0003 1781 3106

7022 0410 0003 1781 3090

7022 0410 0003 1781 3069



**District I**  
1625 N. French Dr., Hobbs, NM 88240  
Phone:(575) 393-6161 Fax:(575) 393-0720  
**District II**  
811 S. First St., Artesia, NM 88210  
Phone:(575) 748-1283 Fax:(575) 748-9720  
**District III**  
1000 Rio Brazos Rd., Aztec, NM 87410  
Phone:(505) 334-6178 Fax:(505) 334-6170  
**District IV**  
1220 S. St Francis Dr., Santa Fe, NM 87505  
Phone:(505) 476-3470 Fax:(505) 476-3462

State of New Mexico  
Energy, Minerals and Natural Resources  
Oil Conservation Division  
1220 S. St Francis Dr.  
Santa Fe, NM 87505

CONDITIONS  
  
Action 175558

CONDITIONS

|  |   |
|--|---|
| Operator:<br>Silverback Operating II, LLC<br>19707 IH10 West, Suite 201<br>San Antonio, TX 78256 | OGRID:<br>330968                                      |
|  | Action Number:<br>175558                              |
|  | Action Type:<br>[UF-NSP] Non-Standard Proration (NSP) |

CONDITIONS

|            |           |                |
|------------|-----------|----------------|
| Created By | Condition | Condition Date |
| llowe      | None      | 3/29/2023      |