

Revised March 23, 2017

ID NO. 205916

NSL - 8566

RECEIVED:	REVIEWER:	TYPE:	APP NO: <b>pLEL2310153335</b>
-----------	-----------	-------	-------------------------------

ABOVE THIS TABLE FOR OCD DIVISION USE ONLY

**NEW MEXICO OIL CONSERVATION DIVISION**  
 - Geological & Engineering Bureau -  
 1220 South St. Francis Drive, Santa Fe, NM 87505

**ADMINISTRATIVE APPLICATION CHECKLIST**

THIS CHECKLIST IS MANDATORY FOR ALL ADMINISTRATIVE APPLICATIONS FOR EXCEPTIONS TO DIVISION RULES AND REGULATIONS WHICH REQUIRE PROCESSING AT THE DIVISION LEVEL IN SANTA FE

**Applicant:** Devon Energy Production Company, L.P. **OGRID Number:** 6137  
**Well Name:** Tomahawk 13-14 Fed Com 623H Well **API:** 30-015-49089  
**Pool:** Purple Sage; Wolfcamp **Pool Code:** 98220

**SUBMIT ACCURATE AND COMPLETE INFORMATION REQUIRED TO PROCESS THE TYPE OF APPLICATION INDICATED BELOW**

**1) TYPE OF APPLICATION:** Check those which apply for [A]

A. Location – Spacing Unit – Simultaneous Dedication

☒ NSL☐ NSP (PROJECT AREA)☐ NSP (PRORATION UNIT)☐ SD

B. Check one only for [ I ] or [ II ]

[ I ] Commingling – Storage – Measurement

☐ DHC☐ CTB☐ PLC☐ PC☐ OLS☐ OLM

[ II ] Injection – Disposal – Pressure Increase – Enhanced Oil Recovery

☐ WFX☐ PMX☐ SWD☐ IPI☐ EOR☐ PPR**2) NOTIFICATION REQUIRED TO:** Check those which apply.A. ☒ Offset operators or lease holdersB. ☐ Royalty, overriding royalty owners, revenue ownersC. ☐ Application requires published noticeD. ☐ Notification and/or concurrent approval by SLOE. ☒ Notification and/or concurrent approval by BLMF. ☐ Surface ownerG. ☒ For all of the above, proof of notification or publication is attached, and/or,H. ☐ No notice required**FOR OCD ONLY**☐ Notice Complete☐ Application  
Content  
Complete

**3) CERTIFICATION:** I hereby certify that the information submitted with this application for administrative approval is **accurate** and **complete** to the best of my knowledge. I also understand that **no action** will be taken on this application until the required information and notifications are submitted to the Division.

**Note: Statement must be completed by an individual with managerial and/or supervisory capacity.**

April 10, 2023

Date

Darin Savage

Print or Type Name

970-385-4401

Phone Number

darin@abadieschill.com

/s/ Darin Savage

Signature

e-mail Address



For the Pursuit of Energy

Colorado	New Mexico
Louisiana	Texas
Nebraska	Kansas
Montana	Wyoming
Oklahoma	California
	North Dakota

April 10, 2023

Dylan M. Fuge, Director (Acting)  
Oil Conservation Division  
New Mexico Department of Energy  
Minerals and Natural Resources  
1220 South Saint Francis Drive  
Santa Fe, New Mexico 87505

Copy to: Leonard Lowe, Division Technical Examiner

**Re: Application of Devon Energy Production Company, L.P., for administrative approval of unorthodox well location for its Tomahawk 13-14 Fed Com 623H Well located in the S/2 of Sections 13 and 14, Township 22 South, Range 27 East NMPM, Eddy County, New Mexico.**

Dear Director Fuge:

Devon Energy Production Company, L.P., (“Devon”), OGRID No. 6137, is seeking administrative approval of an unorthodox well location (“NSL”) for the Tomahawk 13-14 Fed Com 623H Well (the “623H Well”) (API 30-015-49089) to be completed within the Purple Sage; Wolfcamp (Gas) Pool (Pool Code 98220) underlying the S/2 of Sections 13 and 14, Township 22 South, Range 27 East, NMPM, Eddy County, New Mexico. A C-102 for the Well is attached as Exhibit A. This is a horizontal well that will be drilled as follows:

- Surface Location (SL): Located in Section 13-T22S-R27E: 1732’ from the South line and 171’ from the East line of said Section.
- Bottom Hole Location (BHL): Located in Section 14-T22S-R27E: 880’ from the South line and 20’ from the West line of said Section.
- First Take Point (FTP): Located in Section 13-T22S-R27E: 880’ from the South line and 100’ from the East line of said Section.
- Last Take Point (LTP): Located in Section 14-T22S-R27E: 880’ from the South line and 100’ from the West line of said Section.

abadieschill.com

214 McKenzie Street, Santa Fe, New Mexico, 87501

O : 970.385.4401 • F : 970.385.4901

Devon has included as Exhibit B, a letter explaining why this application is needed. This well will produce from the Purple Sage Wolfcamp Pool (Pool Code 98220). There are special pool rules for this pool under Order No. R-14262, that establish 330' foot setback requirements. The completed interval for the proposed well is closer than 330' from the boundary of the spacing unit.

The unorthodox location will encroach towards (1) the SW/4 of Section 18, Township 22 South, Range 28 East and (2) the SE/4 of Section 15, Township 22 South, Range 27 East.

See Boundary Raider for additional language regarding the operator (this may not apply tho). Devon attests that, on or before submission of this application, it provided notice to the parties affected by the non-standard location; said notice as described satisfies all provisions of NMAC 19.15.4.12A(2); copies of the application and required plat maps were furnished. Devon also provided notice to the Bureau of Land Management to the extent that they own interest with respect to offsetting areas. Devon provides herein a sectional map of this area, attached as Exhibit C. Proof of mailing, along with a copy of the notice letter sent to listed affected persons and parties, is attached hereto as Exhibit D. The development plan for this well is pursuant to a pooling application in Case No. 23386.

Your consideration in this matter is appreciated.

Sincerely,

A handwritten signature in black ink, appearing to read 'Darin C. Savage', written over a horizontal line.

Darin C. Savage  
Attorney for Applicant

**SUBMITTED TO THE OIL CONSERVATION DIVISION:**

Application of Devon Energy Production Company, L.P., for administrative approval of an unorthodox well location for its **Tomahawk 13-14 Fed Com 623H Well** located in the S/2 of Sections 13 and 14, Township 22 South, Range 27 East NMPM, Eddy County, New Mexico.

**TABLE OF CONTENTS**

Administrative Checklist for NSL

- Exhibit A: C-102 Form, specifically identifying the NSL (19.15.15.13C)
- Exhibit B: A statement discussing the reasons for the unorthodox location (19.15.15.13C)
- Exhibit C: Tract map outlining the unit location of the unorthodox well with affected area tracts identified (19.15.15.13C)
- Exhibit D: A list of affected persons and parties, with addresses, entitled to notice of the application, along with a copy of the notice letter sent to affected persons and parties (19.15.15.13C)

**Devon Energy Production Company, L.P.**

**DISTRICT I**  
1625 N. FRENCH DR., HOBBS, NM 88240  
Phone: (575) 393-6161 Fax: (575) 393-0720

**DISTRICT II**  
811 S. FIRST ST., ARTESIA, NM 88210  
Phone: (575) 748-1283 Fax: (575) 748-9720

**DISTRICT III**  
1000 RIO BRAZOS RD., AZTEC, NM 87410  
Phone: (505) 334-6178 Fax: (505) 334-6170

**DISTRICT IV**  
1220 S. ST. FRANCIS DR., SANTA FE, NM 87505  
Phone: (505) 476-3460 Fax: (505) 476-3462

State of New Mexico  
Energy, Minerals & Natural Resources Department  
**OIL CONSERVATION DIVISION**  
1220 SOUTH ST. FRANCIS DR.  
Santa Fe, New Mexico 87505

Form C-102  
Revised August 1, 2011  
Submit one copy to appropriate  
District Office

☐ AMENDED REPORT

**WELL LOCATION AND ACREAGE DEDICATION PLAT**

API Number <b>30-015-49089</b>	Pool Code <b>98220</b>	Pool Name <b>PURPLE SAGE; WOLFCAMP</b>
Property Code <b>331712</b>	Property Name <b>TOMAHAWK 13-14 FED COM</b>	Well Number <b>623H</b>
OGRID No. <b>6137</b>	Operator Name <b>DEVON ENERGY PRODUCTION COMPANY, L.P.</b>	Elevation <b>3006.9'</b>

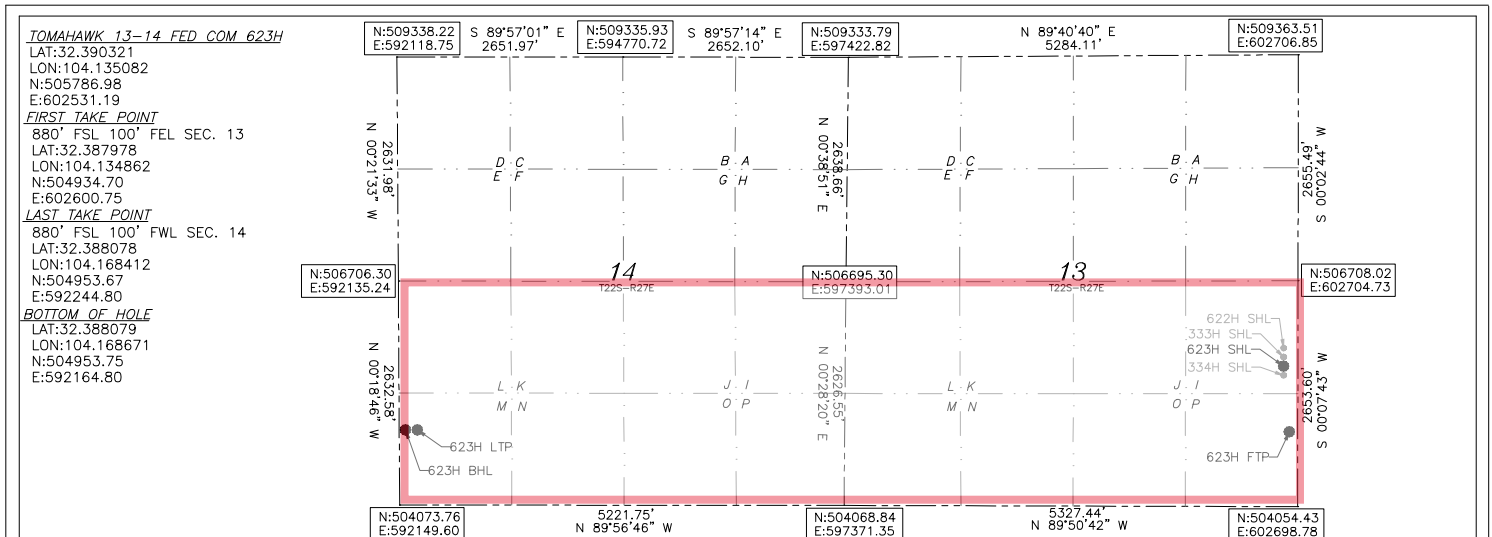
**Surface Location**

UL or lot No.	Section	Township	Range	Lot Idn	Feet from the	North/South line	Feet from the	East/West line	County
I	13	22-S	27-E		1732	SOUTH	171	EAST	EDDY

**Bottom Hole Location If Different From Surface**

UL or lot No.	Section	Township	Range	Lot Idn	Feet from the	North/South line	Feet from the	East/West line	County
M	14	22-S	27-E		880	SOUTH	20	WEST	EDDY
Dedicated Acres <b>640</b>	Joint or Infill	Consolidation Code	Order No.						

NO ALLOWABLE WILL BE ASSIGNED TO THIS COMPLETION UNTIL ALL INTERESTS HAVE BEEN CONSOLIDATED  
OR A NON-STANDARD UNIT HAS BEEN APPROVED BY THE DIVISION



**OPERATOR CERTIFICATION**

I hereby certify that the information herein is true and complete to the best of my knowledge and belief, and that this organization either owns a working interest or unleased mineral interest in the land including the proposed bottom hole location or has a right to drill this well at this location pursuant to a contract with an owner of such mineral or working interest, or to a voluntary pooling agreement or a compulsory pooling order heretofore entered by the division.

*Arianna Evans* 2/20/23  
Signature Date

**ARIANNA EVANS**

Printed Name

**ARIANNA.EVANS@DVN.COM**


E-mail Address

**SURVEYOR CERTIFICATION**

I hereby certify that the well location shown on this plat was plotted from field notes of actual surveys made by me or under my supervision, and that the same is true and correct to the best of my belief.

10/23/2020

Signature & Seal of Professional Surveyor



REV: 01/18/23

Certificate No. 22404

B.L. LAMAN

DRAW

Note: All bearings recited herein are based on the New Mexico State Plane Coordinate System, NAD 83, New Mexico East Zone 3001, US Survey Feet, all distances are grid.

**EXHIBIT  
A**

Intent ☒ As Drilled ☐

API # 30-015-49089		
Operator Name: DEVON ENERGY PRODUCTION COMPANY, LP.	Property Name: TOMAHAWK 13-14 FED COM	Well Number 623H

## Kick Off Point (KOP)

UL	Section	Township	Range	Lot	Feet	From N/S	Feet	From E/W	County
	13	22S	27E		880	SOUTH	100	EAST	EDDY
Latitude 32.387978					Longitude -104.134862				NAD 83

## First Take Point (FTP)

UL	Section	Township	Range	Lot	Feet	From N/S	Feet	From E/W	County
P	13	22-S	27-E		880	SOUTH	100	EAST	EDDY
Latitude 32.387978					Longitude 104.134862				NAD 83

## Last Take Point (LTP)

UL	Section	Township	Range	Lot	Feet	From N/S	Feet	From E/W	County
M	14	22-S	27-E		880	SOUTH	100	WEST	EDDY
Latitude 32.388078					Longitude 104.168412				NAD 83

Is this well the defining well for the Horizontal Spacing Unit?

☒

Is this well an infill well?

☐

If infill is yes please provide API if available, Operator Name and well number for Defining well for Horizontal Spacing Unit.

API #		
Operator Name:	Property Name:	Well Number

KZ 06/29/2018



Devon Energy Production Company LP 405 228 4214 Phone  
333 West Sheridan Avenue www.devonenergy.com  
Oklahoma City, OK 73102

March 21, 2023

Mr. Leonard Lowe  
New Mexico Oil Conservation Division  
1220 South Francis Drive  
Sante Fe, New Mexico 87505

RE: Application for Non-Standard Location  
Engineering Statement  
Devon Energy Production Company, L.P.  
Tomahawk 13-14 Fed Com 622H & 623H  
Sections 13 & 14, T22S-R27E  
Eddy County, New Mexico

Dear Mr. Lowe:

Devon Energy Production Company, LP ("Devon") respectfully requests administrative approval of non-standard locations for the Tomahawk 13-14 Fed Com 622H and the Tomahawk 13-14 Fed Com 623H (the "Wells") referenced above. The Wells are in the Purple Sage; Wolfcamp Pool (Pool Code 98220) with first and last take points planned at roughly 100' FEL and FWL, respectively. It is Devon's responsibility as a prudent operator to minimize reserves left in the ground. Decreasing the first and last tank points from 330' will allow for increase in potential completed horizontal lateral, thereby increasing the ultimate recovery of reserves and thereby preventing waste of natural resources.

Respectfully,

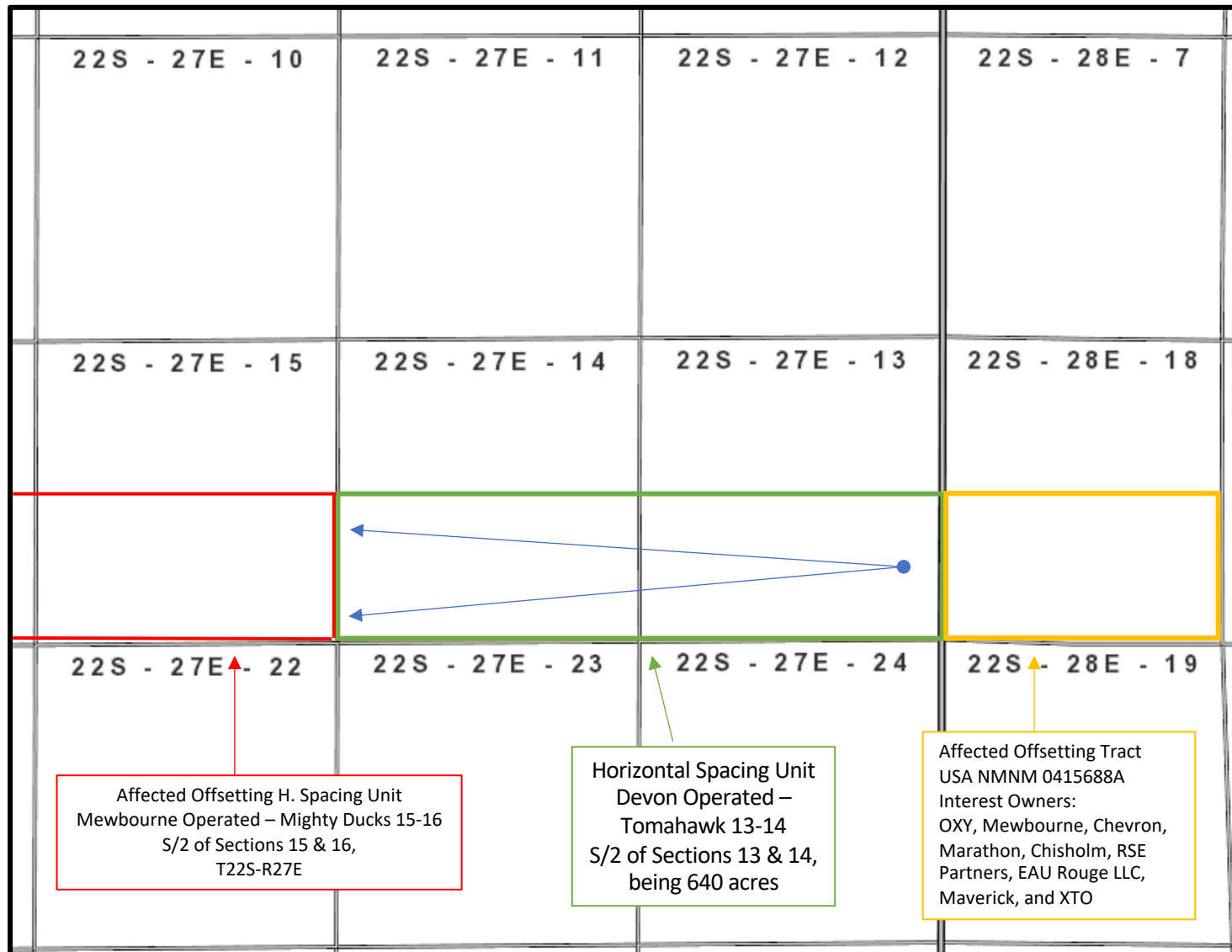
**Devon Energy Production Company, L.P.**

A handwritten signature in black ink, appearing to read "Keevin Barnes". The signature is fluid and cursive, with a long horizontal stroke extending to the right.

Keevin Barnes  
Reservoir Engineer

EXHIBIT  
**B**

## Tomahawk 13-14 Fed Com 622H and 623H: NSL

**EXHIBIT  
C**



ReferenceNumber	TYPE	Name1	Name2	Address1	Address2	Address3	City	State	Zip	ReturnReceiptType
4188.42	RT	Occidental Permian LP		5 Greenway Plaza	Suite 110		Houston	TX	77046-0521	RRE
4188.42	Operating Rts/WI	Mewbourne Oil Company		500 W Texas Avenue	Suite 1020		Midland	TX	79701	RRE
4188.42	Operating Rts/WI	Chevron USA Inc		6301 Deauville			Midland	TX	79706-2964	RRE
4188.42	Operating Rts/WI	Marathon Oil Permian LLC		990 Town and Country Blvd			Houston	TX	77024	RRE
4188.42	Operating Rts/WI	Maverick Oil & Gas Corporation		1001 W Wall St			Midland	TX	79701-6637	RRE
4188.42	Operating Rts/WI	EAU Rouge LLC		PO Box 823085			Dallas	TX	75382-3085	RRE
4188.42	Operating Rts/WI	RSE Partners LP		3141 Hood St	Suite 350		Dallas	TX	75219	RRE
4188.42	Operating Rts/WI	Chisholm Energy Agent Inc		801 Cherry St	Suite 1200	Unit 20	Fort Worth	TX	76102-6825	RRE
4188.42	WI	XTO Holdings LLC		22777 Springwoods Village Pkwy			Spring	TX	77389	RRE
4188.42	RI	Bureau of Land Management		620 E. Greene Street			Carlsbad	NM	88220-6292	RRE

**EXHIBIT  
D**



For the Pursuit of Energy

ABADIE | SCHILL PC

Colorado	New Mexico
Louisiana	Texas
Nebraska	Kansas
Montana	Wyoming
Oklahoma	California
	North Dakota

April 10, 2023

**VIA CERTIFIED MAIL  
RETURN RECEIPT REQUESTED**

**NOTICE TO AFFECTED PERSONS/PARTIES  
RE: APPLICATION FOR ADMINISTRATIVE  
APPROVAL OF UNORTHODOX WELL LOCATION**

**Re: Application of Devon Energy Production Company, L.P., for administrative approval of unorthodox well location for its Tomahawk 13-14 Fed Com 623H Well located in the S/2 of Sections 13 and 14, Township 22 South, Range 27 East NMPM, Eddy County, New Mexico.**

To the Parties/Persons this may concern:

Enclosed in this notice is the above referenced application filed with the New Mexico Conservation Division on the date referenced above. You are being notified in your capacity as a person or party in an adjoining section or unit pursuant to our request for approval of an unorthodox location of the above-referenced well. Any objections that you have to this application must be filed in writing with the New Mexico Oil Conservation Division, 1220 South St. Francis Drive, Santa Fe, New Mexico 87505, within twenty (20) days from the date the Division receives the application filed for administrative approval by the Division. Email correspondence for this matter can be sent to the Division at [OCD.Engineer@emnrd.nm.gov](mailto:OCD.Engineer@emnrd.nm.gov).

If you have any questions concerning this application, please contact:

Jake Nourse  
Landman  
Devon Energy Production Company, L.P.  
(405) 228-2856  
[Jake.Nourse@dvn.com](mailto:Jake.Nourse@dvn.com)

[abadieschill.com](http://abadieschill.com)

214 McKenzie Street, Santa Fe, New Mexico, 87501

O : 970.385.4401 • F : 970.385.4901

If you have no objections to this application, please sign the waiver as indicated below and return the original to the address listed on this letterhead. Your assistance and cooperation in this matter are appreciated.

Sincerely,

A handwritten signature in black ink, appearing to read 'Darin C. Savage', written over a horizontal line.

Darin C. Savage

Attorney for Devon Energy  
Production Company, L.P.

*(See waiver on separate page below)*

Waiver

\_\_\_\_\_ hereby waives objection to the above referenced Application filed by Devon Energy Production Company, L.P., for an Unorthodox Location for the Tomahawk 13-14 Fed Com 623H Well located in the S/2 of Sections 13 and 14, Township 22 South, Range 27 East NMPM, Eddy County, New Mexico.

Dated: \_\_\_\_\_

Signature: \_\_\_\_\_

**District I**  
1625 N. French Dr., Hobbs, NM 88240  
Phone:(575) 393-6161 Fax:(575) 393-0720  
**District II**  
811 S. First St., Artesia, NM 88210  
Phone:(575) 748-1283 Fax:(575) 748-9720  
**District III**  
1000 Rio Brazos Rd., Aztec, NM 87410  
Phone:(505) 334-6178 Fax:(505) 334-6170  
**District IV**  
1220 S. St Francis Dr., Santa Fe, NM 87505  
Phone:(505) 476-3470 Fax:(505) 476-3462

State of New Mexico  
Energy, Minerals and Natural Resources  
Oil Conservation Division  
1220 S. St Francis Dr.  
Santa Fe, NM 87505

CONDITIONS  
  
Action 205916

CONDITIONS

Operator: DEVON ENERGY PRODUCTION COMPANY, LP 333 West Sheridan Ave. Oklahoma City, OK 73102	OGRID: 6137
	Action Number: 205916
	Action Type: [UF-NSL] Non-Standard Location (NSL)

CONDITIONS

Created By	Condition	Condition Date
llowe	None	4/11/2023