

Revised March 23, 2017

ID NO. 206505

**NSP - 2155**

RECEIVED:	REVIEWER:	TYPE:	APP NO: <b>pLEL2310160936</b>
-----------	-----------	-------	-------------------------------

ABOVE THIS TABLE FOR OCD DIVISION USE ONLY

**NEW MEXICO OIL CONSERVATION DIVISION**  
 - Geological & Engineering Bureau -  
 1220 South St. Francis Drive, Santa Fe, NM 87505

**ADMINISTRATIVE APPLICATION CHECKLIST**

THIS CHECKLIST IS MANDATORY FOR ALL ADMINISTRATIVE APPLICATIONS FOR EXCEPTIONS TO DIVISION RULES AND REGULATIONS WHICH REQUIRE PROCESSING AT THE DIVISION LEVEL IN SANTA FE

**Applicant:** OXY USA INC. (16696) **OGRID Number:** 16696  
**Well Name:** NIMITZ MDP1 13 1 FEDERAL COM #312H **API:** 30-015-48590  
**Pool:** PURPLE SAGE WOLFCAMP (GAS) **Pool Code:** 98220

**SUBMIT ACCURATE AND COMPLETE INFORMATION REQUIRED TO PROCESS THE TYPE OF APPLICATION INDICATED BELOW**

**1) TYPE OF APPLICATION:** Check those which apply for [A]

A. Location – Spacing Unit – Simultaneous Dedication

☐ NSL☐ NSP (PROJECT AREA)☒ NSP (PRORATION UNIT)☐ SD

B. Check one only for [ I ] or [ II ]

[ I ] Commingling – Storage – Measurement

☐ DHC☐ CTB☐ PLC☐ PC☐ OLS☐ OLM

[ II ] Injection – Disposal – Pressure Increase – Enhanced Oil Recovery

☐ WFX☐ PMX☐ SWD☐ IPI☐ EOR☐ PPR

**2) NOTIFICATION REQUIRED TO:** Check those which apply.

A. ☐ Offset operators or lease holders

B. ☐ Royalty, overriding royalty owners, revenue owners

C. ☐ Application requires published notice

D. ☐ Notification and/or concurrent approval by SLO

E. ☒ Notification and/or concurrent approval by BLM

F. ☐ Surface owner

G. ☒ For all of the above, proof of notification or publication is attached, and/or,

H. ☐ No notice required

**FOR OCD ONLY**☐

Notice Complete

☐

Application  
Content  
Complete

**3) CERTIFICATION:** I hereby certify that the information submitted with this application for administrative approval is **accurate** and **complete** to the best of my knowledge. I also understand that **no action** will be taken on this application until the required information and notifications are submitted to the Division.

Note: Statement must be completed by an individual with managerial and/or supervisory capacity.

04/11/2023

Date

RONI MATHEW

Print or Type Name

713-215-7827

Phone Number

*Roni Mathew*

Signature

roni\_mathew@oxy.com

e-mail Address



# OXY USA Inc

5 Greenway Plaza, Suite 110  
Houston, TX 77046-0521

April 11, 2023

New Mexico Oil Conservation Division  
1220 South St. Francis Dr.  
Santa Fe, NM 87505

Att: Leonard Lowe  
Re: *Application for Administrative Approval of Non-Standard Proration*

*Nimitz MDP1 13-1 Federal Com 312H – Purple Sage Wolfcamp  
Surface – 179' FSL 2475' FEL Unit O Sec 13 T24S R30E  
First Take Point – 100' FSL 2340' FWL Unit N Sec 13 T24S R30E  
Last Take Point – 100' FNL 2340' FWL Unit C Sec 1 T24S R30E  
Bottom Hole – 20' FNL 2340' FWL Unit C Sec 1 T24S R30E  
Eddy County, New Mexico*

*Nimitz MDP1 13-1 Federal Com 172H – Purple Sage Wolfcamp  
Surface – 800' FSL 940' FWL Unit M Sec 13 T24S R30E  
First Take Point – 100' FSL 1670' FWL Unit N Sec 13 T24S R30E  
Last Take Point – 100' FNL 1670' FWL Unit C Sec 1 T24S R30E  
Bottom Hole – 20' FNL 1670' FWL Unit C Sec 1 T24S R30E  
Eddy County, New Mexico*

*Nimitz MDP1 13-1 Federal Com 1H – Purple Sage Wolfcamp  
Surface – 211' FSL 2413' FEL Unit O Sec 13 T24S R30E  
First Take Point – 100' FSL 1668' FEL Unit O Sec 13 T24S R30E  
Last Take Point – 100' FNL 1666' FEL Unit B, (Lot 2) Sec 1 T24S R30E  
Bottom Hole – 20' FNL 1666' FEL Unit B, (Lot 2) Sec 1 T24S R30E  
Eddy County, New Mexico*

*Nimitz MDP1 13-1 Federal Com 173H – Purple Sage Wolfcamp  
Surface – 195' FSL 2444' FEL Unit O Sec 13 T24S R30E  
First Take Point – 100' FSL 2336' FEL Unit O Sec 13 T24S R30E  
Last Take Point – 100' FNL 2336' FEL Unit B (Lot 2) Sec 1 T24S R30E  
Bottom Hole – 20' FNL 2336' FEL Unit B (Lot 2) Sec 1 T24S R30E  
Eddy County, New Mexico*

Dear Mr. Lowe:

OXY USA Inc. requests administrative approval of a non-standard proration for the subject (4-well) Horizontal Spacing Unit of 479.91-acres. The HSU will include the Purple Sage Wolfcamp pool in section 1, 12 & 13, T24S, R30E. The spacing rules for the Purple Sage Wolfcamp pool require governmental quarter section as the standard. This HSU does not use the standard quarter sections; it includes tracts in the East ½ of the West ½ and West ½ of the East ½ of sections 1, 12 and 13, T24S R30E. The tracts excluded by creating the NSP, are all 100% OXY owned/operated.

- The excluded tracts by forming this NSP:
  - West ½ of the West ½ T24S R30E Sections 1, 12 & 13 – Units D, E, L M, which are 100% working interest owned by OXY.
  - East ½ of the East ½ T24S R30E Sections 1, 12 & 13 – Units A, H, I, P, which are 100% working interest owned by OXY.

April 11, 2023

Page 2

Approval of the NSP will allow for efficient spacing of horizontal wells in the Wolfcamp formation and thereby prevent waste.

To support this request, the following information has been submitted for your review:

1. C-102 Plat for the proposed well.
2. List of affected offset parties in each adjoining spacing unit in the same pool or formation located closer to the unorthodox well location than the minimum distance prescribed by applicable rule or order, copies of the signed certified return receipts will be furnished upon request. Or Signed 100% WI Owner statement, if applicable.
3. Statement from Oxy Development Area Engineer.

Sincerely,

*Roni Mathew*

Roni Mathew  
Regulatory Advisor  
roni\_mathew@oxy.com



## OXY USA Inc

5 Greenway Plaza, Suite 110  
Houston, TX 77046-0521

April 11, 2023

CERTIFIED MAIL – RETURN RECEIPT REQUESTED

Re: *Application for Administrative Approval of Non-Standard Proration*

*Nimitz MDP1 13-1 Federal Com 312H – Purple Sage Wolfcamp  
Surface – 179' FSL 2475' FEL Unit O Sec 13 T24S R30E  
First Take Point – 100' FSL 2340' FWL Unit N Sec 13 T24S R30E  
Last Take Point – 100' FNL 2340' FWL Unit C Sec 1 T24S R30E  
Bottom Hole – 20' FNL 2340' FWL Unit C Sec 1 T24S R30E  
Eddy County, New Mexico*

*Nimitz MDP1 13-1 Federal Com 172H – Purple Sage Wolfcamp  
Surface – 800' FSL 940' FWL Unit M Sec 13 T24S R30E  
First Take Point – 100' FSL 1670' FWL Unit N Sec 13 T24S R30E  
Last Take Point – 100' FNL 1670' FWL Unit C Sec 1 T24S R30E  
Bottom Hole – 20' FNL 1670' FWL Unit C Sec 1 T24S R30E  
Eddy County, New Mexico*

*Nimitz MDP1 13-1 Federal Com 1H – Purple Sage Wolfcamp  
Surface – 211' FSL 2413' FEL Unit O Sec 13 T24S R30E  
First Take Point – 100' FSL 1668' FEL Unit O Sec 13 T24S R30E  
Last Take Point – 100' FNL 1666' FEL Unit B, (Lot 2) Sec 1 T24S R30E  
Bottom Hole – 20' FNL 1666' FEL Unit B, (Lot 2) Sec 1 T24S R30E  
Eddy County, New Mexico*

*Nimitz MDP1 13-1 Federal Com 173H – Purple Sage Wolfcamp  
Surface – 195' FSL 2444' FEL Unit O Sec 13 T24S R30E  
First Take Point – 100' FSL 2336' FEL Unit O Sec 13 T24S R30E  
Last Take Point – 100' FNL 2336' FEL Unit B (Lot 2) Sec 1 T24S R30E  
Bottom Hole – 20' FNL 2336' FEL Unit B (Lot 2) Sec 1 T24S R30E  
Eddy County, New Mexico*

To Whom it May Concern:

Enclosed is a copy of an application, filed with the New Mexico Oil Conservation Division by OXY USA Inc., requesting administrative approval for a non-standard proration unit. As an affected party, notice is being provided to you pursuant to Rule 19.15.4.12(A)(2)(a), 19.15.15.9(A) and 19.15.16.15(B).

If you object to the well's location, you must notify the Division in writing no later than 20 days from the date the application is received by the NMOCD (1220 South St. Francis Drive, Santa Fe, NM 87505; Attention: Leonard Lowe).

If you need any additional information, you can contact Matt Cole at 713-366-5928 or myself at 713-215-7827.

Thank you,

*Roni Mathew*

Roni Mathew  
Regulatory Advisor  
OXY USA Inc.

**District I**  
1625 N. French Dr., Hobbs, NM 88240  
Phone: (575) 393-6161 Fax: (575) 393-0720

**District II**  
811 S. First St., Artesia, NM 88210  
Phone: (575) 748-1283 Fax: (575) 748-9720

**District III**  
1000 Rio Brazos Road, Aztec, NM 87410  
Phone: (505) 334-6178 Fax: (505) 334-6170

**District IV**  
1220 S. St. Francis Dr., Santa Fe, NM 87505  
Phone: (505) 476-3460 Fax: (505) 476-3462

State of New Mexico  
Energy, Minerals & Natural Resources Department  
OIL CONSERVATION DIVISION  
1220 South St. Francis Dr.  
Santa Fe, NM 87505

Form C-102  
Revised August 1, 2011  
Submit one copy to appropriate  
District Office  
☒ AMENDED REPORT

## WELL LOCATION AND ACREAGE DEDICATION PLAT

<sup>1</sup> API Number 30-015-48590	<sup>2</sup> Pool Code 98220	<sup>3</sup> Pool Name PURPLE SAGE WOLFCAMP
<sup>4</sup> Property Code 331061	<sup>5</sup> Property Name NIMITZ MDP1 13_1 FED COM	
<sup>7</sup> OGRID No. 16696	<sup>8</sup> Operator Name OXY USA INC.	<sup>6</sup> Well Number 312H  <sup>9</sup> Elevation 3475'

---

---

<sup>10</sup> Surface Location

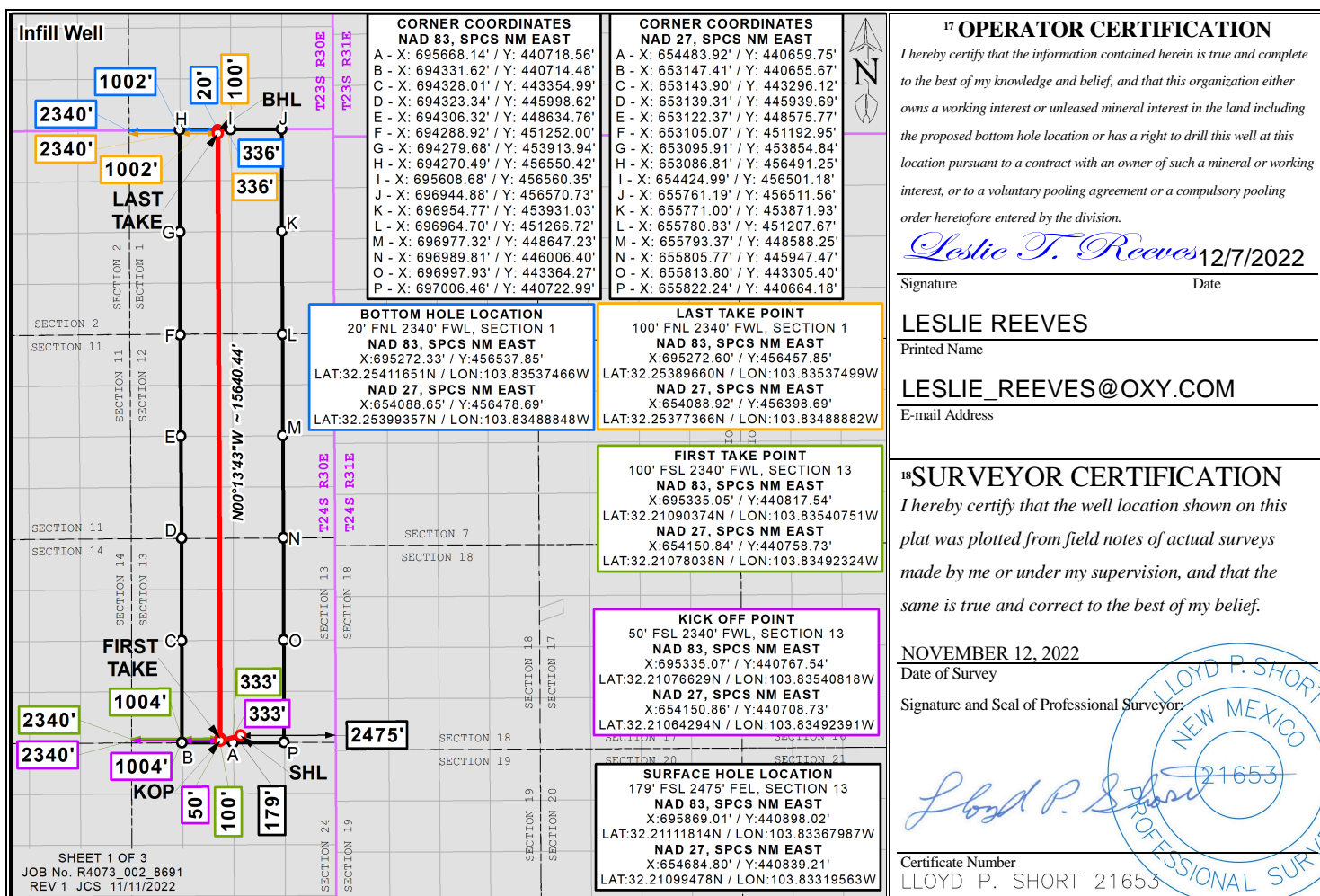
UL or lot no.	Section	Township	Range	Lot Idn	Feet from the	North/South line	Feet from the	East/West line	County
O	13	24S	30E		179	SOUTH	2475	EAST	EDDY

## 11 Bottom Hole Location If Different From Surface

UL or lot no.	Section	Township	Range	Lot Idn	Feet from the	North/South line	Feet from the	East/West line	County
L 3	1	24S	30E		20	NORTH	2340	WEST	EDDY

<sup>12</sup> Dedicated Acres	<sup>13</sup> Joint or Infill	<sup>14</sup> Consolidation Code	<sup>15</sup> Order No.
959.90			

No allowable will be assigned to this completion until all interests have been consolidated or a non-standard unit has been approved by the division.



Distances/areas relative to NAD 83 Combined Scale Factor: 0.99977392 Convergence Angle: 00°15'56.81002"



## District I

1625 N. French Dr., Hobbs, NM 88240  
Phone: (575) 393-6161 Fax: (575) 393-0720

## District II

811 S. First St., Artesia, NM 88210  
Phone: (575) 748-1283 Fax: (575) 748-9720

## District III

1000 Rio Brazos Road, Aztec, NM 87410  
Phone: (505) 334-6178 Fax: (505) 334-6170

## District IV

1220 S. St. Francis Dr., Santa Fe, NM 87505  
Phone: (505) 476-3460 Fax: (505) 476-3462

## State of New Mexico

## Energy, Minerals &amp; Natural Resources Department

## OIL CONSERVATION DIVISION

1220 South St. Francis Dr.

Santa Fe, NM 87505

Form C-102

Revised August 1, 2011

Submit one copy to appropriate

District Office

☒ AMENDED REPORT

## WELL LOCATION AND ACREAGE DEDICATION PLAT

<sup>1</sup> API Number 30-015-48613	<sup>2</sup> Pool Code 98220	<sup>3</sup> Pool Name PURPLE SAGE WOLFCAMP
<sup>4</sup> Property Code 331061	NIMITZ MDP1 13_1 FED COM	
<sup>7</sup> OGRID No. 16696	<sup>8</sup> Operator Name OXY USA INC.	<sup>9</sup> Elevation 3453'

<sup>10</sup> Surface Location

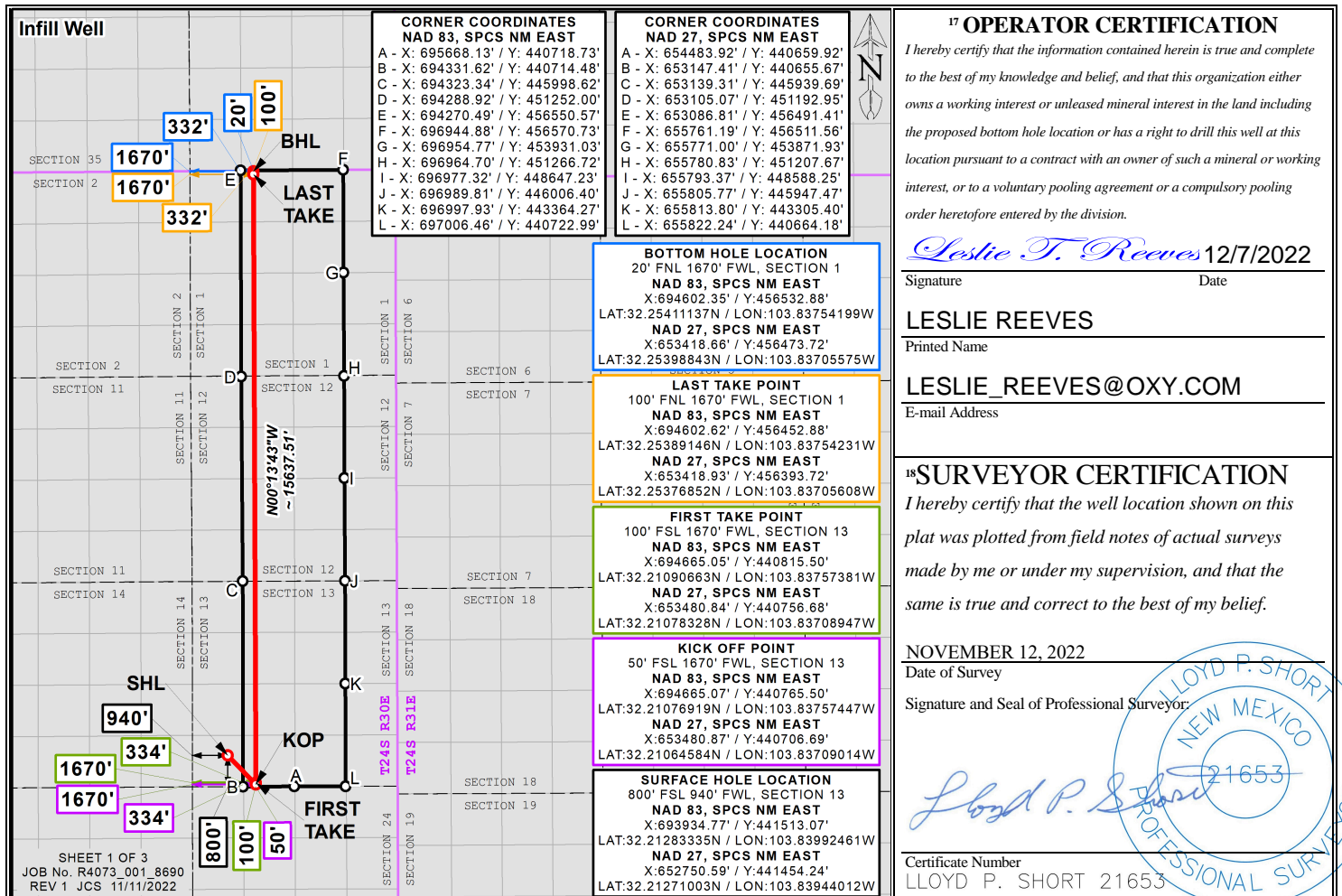
UL or lot no.	Section	Township	Range	Lot Idn	Feet from the	North/South line	Feet from the	East/West line	County
M	13	24S	30E		800	SOUTH	940	WEST	EDDY

<sup>11</sup> Bottom Hole Location If Different From Surface

UL or lot no.	Section	Township	Range	Lot Idn	Feet from the	North/South line	Feet from the	East/West line	County
L 3	1	24S	30E		20	NORTH	1670	WEST	EDDY

<sup>12</sup> Dedicated Acres 950.90	<sup>13</sup> Joint or Infill	<sup>14</sup> Consolidation Code	<sup>15</sup> Order No.
---	-------------------------------	----------------------------------	-------------------------

No allowable will be assigned to this completion until all interests have been consolidated or a non-standard unit has been approved by the division.



District I  
1625 N. French Dr., Hobbs, NM 88240  
Phone: (575) 393-6161 Fax: (575) 393-0720  
District II  
811 S. First St., Artesia, NM 88210  
Phone: (575) 748-1283 Fax: (575) 748-9720  
District III  
1000 Rio Brazos Road, Aztec, NM 87410  
Phone: (505) 334-6178 Fax: (505) 334-6170  
District IV  
1220 S. St. Francis Dr., Santa Fe, NM 87505  
Phone: (505) 476-3460 Fax: (505) 476-3462

State of New Mexico  
Energy, Minerals & Natural Resources Department  
OIL CONSERVATION DIVISION  
1220 South St. Francis Dr.  
Santa Fe, NM 87505

Form C-102  
Revised August 1, 2011  
Submit one copy to appropriate  
District Office

☒ AMENDED REPORT

WELL LOCATION AND ACREAGE DEDICATION PLAT

<sup>1</sup> API Number 30-015-48588	<sup>2</sup> Pool Code 98220	<sup>3</sup> Pool Name PURPLE SAGE WOLFCAMP
<sup>4</sup> Property Code 331061	<sup>5</sup> Property Name NIMITZ MDP1 13_1 FED COM	<sup>6</sup> Well Number 1H
<sup>7</sup> OGRID No. 16696	<sup>8</sup> Operator Name OXY USA INC.	<sup>9</sup> Elevation 3475'

<sup>10</sup> Surface Location

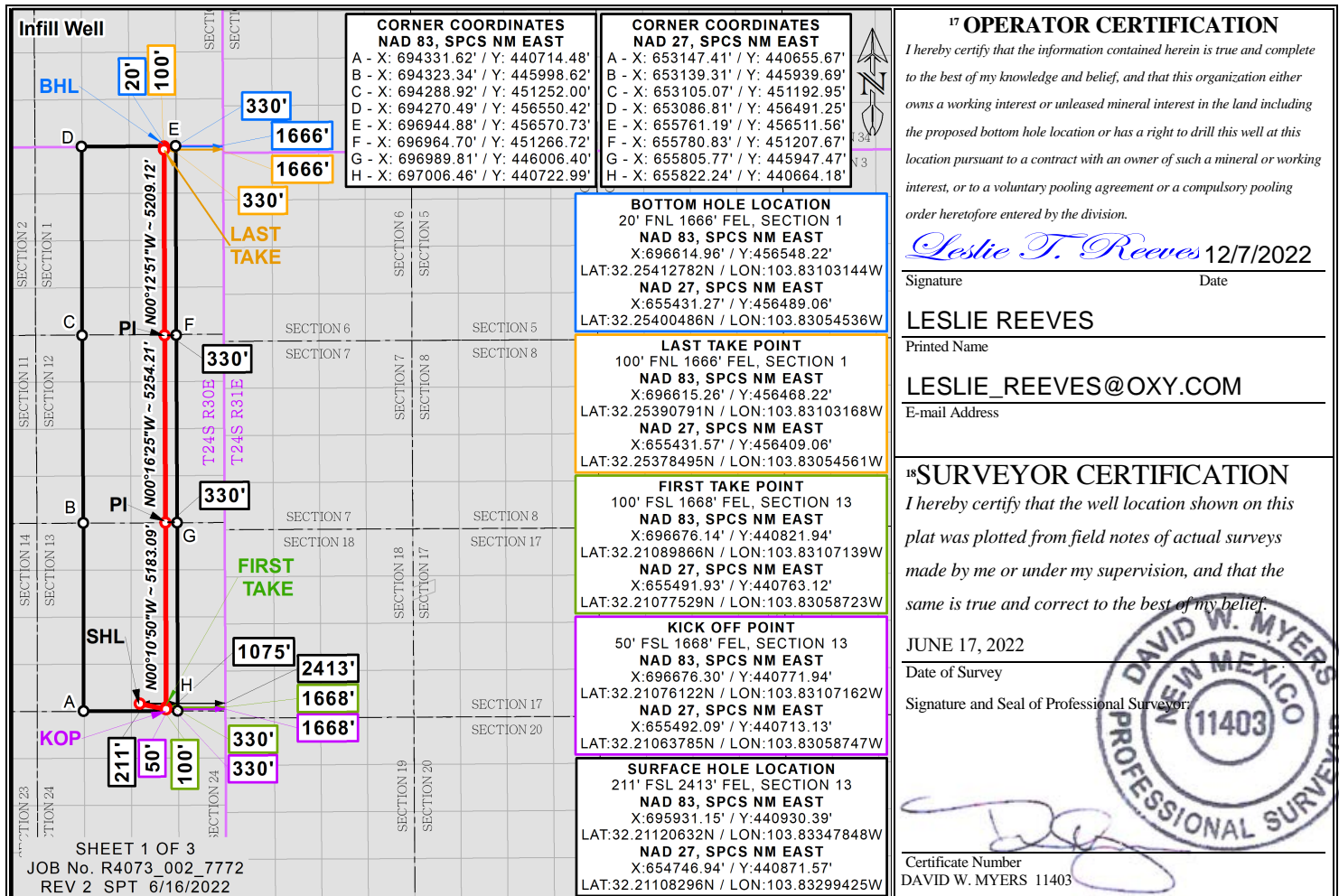
UL or lot no.	Section	Township	Range	Lot Idn	Feet from the	North/South line	Feet from the	East/West line	County
O	13	24S	30E		211	SOUTH	2413	EAST	EDDY

<sup>11</sup> Bottom Hole Location If Different From Surface

UL or lot no.	Section	Township	Range	Lot Idn	Feet from the	North/South line	Feet from the	East/West line	County
L 2	1	24S	30E		20	NORTH	1666	EAST	EDDY

<sup>12</sup> Dedicated Acres 959.9	<sup>13</sup> Joint or Infill	<sup>14</sup> Consolidation Code	<sup>15</sup> Order No.
--	-------------------------------	----------------------------------	-------------------------

No allowable will be assigned to this completion until all interests have been consolidated or a non-standard unit has been approved by the division.



Distances/areas relative to NAD 83 Combined Scale Factor: 0.99977392 Convergence Angle: 00°15'56.81002"

Horizontal Spacing Unit

District I  
1625 N. French Dr., Hobbs, NM 88240  
Phone: (575) 393-6161 Fax: (575) 393-0720

District II  
811 S. First St., Artesia, NM 88210  
Phone: (575) 748-1283 Fax: (575) 748-9720

District III  
1000 Rio Brazos Road, Aztec, NM 87410  
Phone: (505) 334-6178 Fax: (505) 334-6170

District IV  
1220 S. St. Francis Dr., Santa Fe, NM 87505  
Phone: (505) 476-3460 Fax: (505) 476-3462

State of New Mexico  
Energy, Minerals & Natural Resources Department  
OIL CONSERVATION DIVISION  
1220 South St. Francis Dr.  
Santa Fe, NM 87505

Form C-102  
Revised August 1, 2011  
Submit one copy to appropriate  
District Office  
☒ AMENDED REPORT

## WELL LOCATION AND ACREAGE DEDICATION PLAT

<sup>1</sup> API Number 30-015-48589	<sup>2</sup> Pool Code 98220	<sup>3</sup> Pool Name PURPLE SAGE WOLFCAMP
<sup>4</sup> Property Code 331061	<sup>5</sup> Property Name NIMITZ MDP1 13_1 FED COM	<sup>6</sup> Well Number 173H
<sup>7</sup> OGRID No. 16696	<sup>8</sup> Operator Name OXY USA INC.	<sup>9</sup> Elevation 3475'

<sup>10</sup> Surface Location

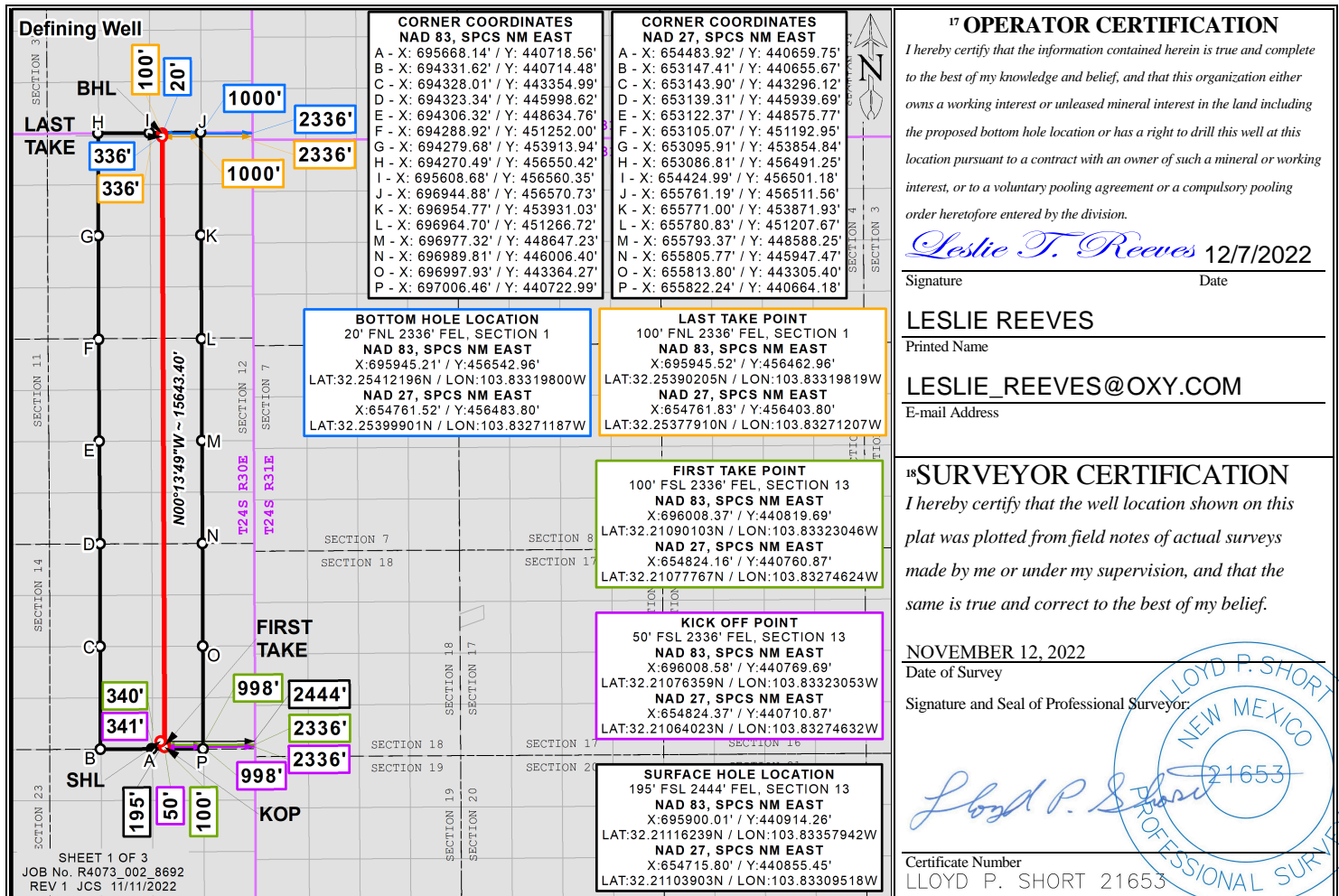
UL or lot no.	Section	Township	Range	Lot Idn	Feet from the	North/South line	Feet from the	East/West line	County
O	13	24S	30E		195	SOUTH	2444	EAST	EDDY

<sup>11</sup> Bottom Hole Location If Different From Surface

UL or lot no.	Section	Township	Range	Lot Idn	Feet from the	North/South line	Feet from the	East/West line	County
L 2	1	24S	30E		20	NORTH	2336	EAST	EDDY

<sup>12</sup> Dedicated Acres 959.90	<sup>13</sup> Joint or Infill	<sup>14</sup> Consolidation Code	<sup>15</sup> Order No.
---	-------------------------------	----------------------------------	-------------------------

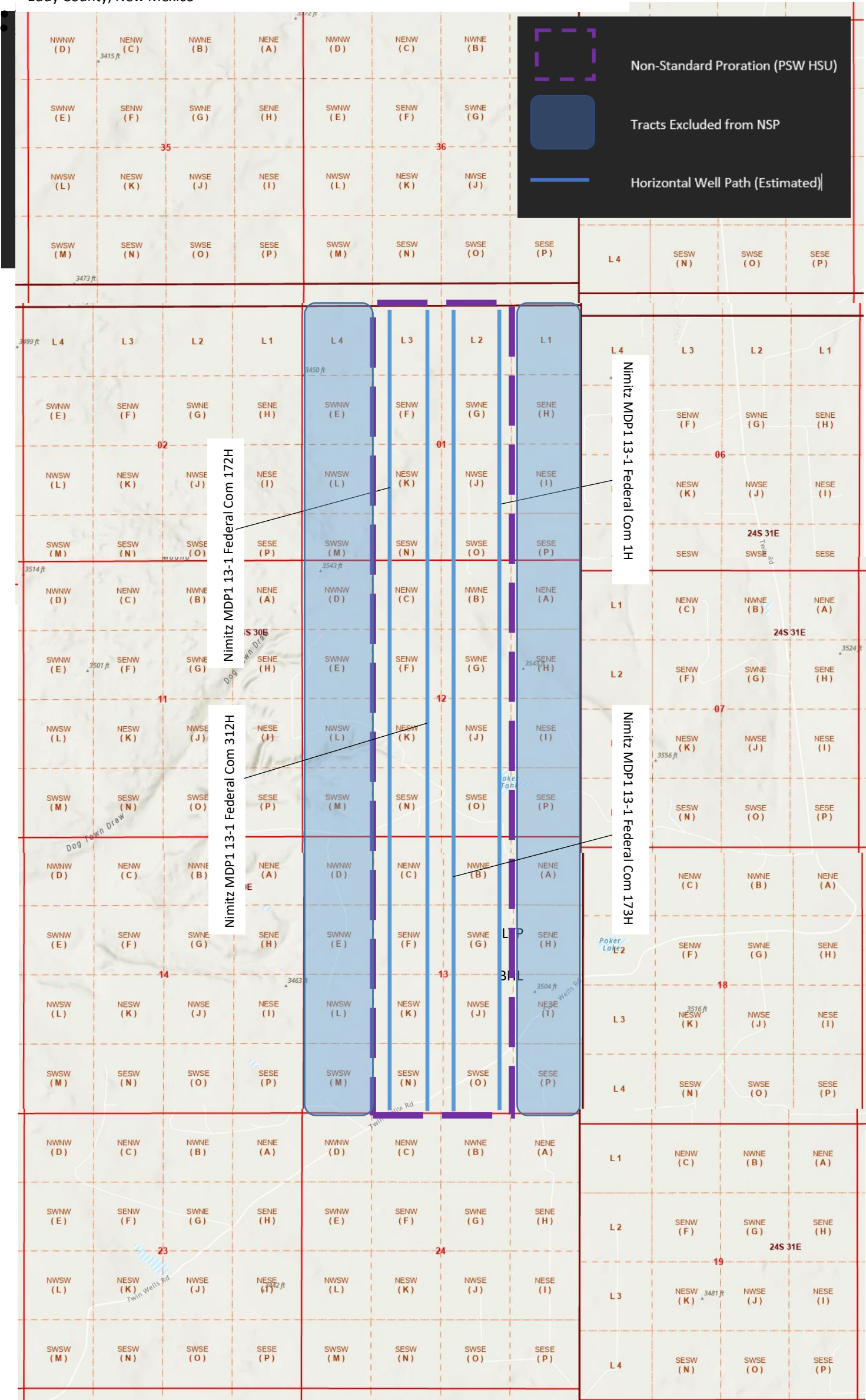
No allowable will be assigned to this completion until all interests have been consolidated or a non-standard unit has been approved by the division.



Distances/areas relative to NAD 83 Combined Scale Factor: 0.99977392 Convergence Angle: 00°15'56.81002"



Nimitz MDP1 13-1 Federal Com 312H, 172H, 173H & 1H  
Non-Standard Proration  
Section 13 Township 24 South, Range 30 East, N.M.P.M.  
Eddy County, New Mexico





**OXY USA INC.**

A subsidiary of Occidental Petroleum Corporation

5 Greenway Plaza, Suite 110, Houston, Texas 77046  
P.O. Box 4294, Houston, Texas 77210-4294

April 11, 2023

**Re: Nimitz MDP1 13-1 Federal Com 312H**  
**Nimitz MDP1 13-1 Federal Com 172H**  
**Nimitz MDP1 13-1 Federal Com 173H**  
**Nimitz MDP1 13-1 Federal Com 1H**

**Section 1, T24S R30E, Eddy County**  
**Section 12, T24S, R30E, Eddy County**  
**Section 13, T24S, R30E, Eddy County**

To Whom It May Concern:

OXY USA INC., OXY Y-1 Company and Occidental Permian Limited Partnership, all subsidiaries of Occidental Petroleum Corporation, are the sole Working Interest Owners in the above described sections as to depths below the Bone Spring Formation. If you have any questions, please contact me at the number listed below.

Best Regards,

**OXY USA INC.**


A handwritten signature in dark ink, appearing to read "Matt Cole". The signature is fluid and cursive, with the first name "Matt" and last name "Cole" clearly distinguishable.

Matt Cole  
Land Negotiator  
713-366-5928

OXY USA INC  
OXY USA INC  
PO BOX 4294  
HOUSTON TX 77210-4294

---

**USPS CERTIFIED MAIL**



**9407 1118 9876 5425 4724 51**

---

Bureau of Land Management Carlsbad  
620 E GREENE ST  
CARLSBAD NM 88220-6292



NSP - Nimitz MDP1 13-1 312H, 172H, 173H, 1H

**\$5.41 US POSTAGE**  
**FIRST-CLASS**

Apr 11 2023

Mailed from ZIP 77210

1 OZ FIRST-CLASS MAIL FLATS RATE  
ZONE 4

11923275



stamps  
endicia

062S0012913542

**Application Non-Standard Proration - Service List**  
**OXY USA Inc.**  
**Nimitz MDP1 13-1 Federal Com 312H, 172H, 173H, 1H**

**Online Submission**  
New Mexico Oil Conservation Division  
1220 South St. Francis Dr.  
Santa Fe, NM 87505

**Certified Mail # 9407 1118 9876 5425 4724 51**  
Bureau of Land Management Carlsbad  
620 E. Greene Street  
Carlsbad, NM 88220-6292

**Excluded Tracts Section 1 (T24S-R30E) - Units D, E, L, M, A, H, I, P**  
**Excluded Tracts Section 12 (T24S-R30E) - Units D, E, L, M, A, H, I, P**  
**Excluded Tracts Section 13 (T24S-R30E) - Units D, E, L, M, A, H, I, P**  
**Offset Operator/Interest Owner**  
OXY USA INC.  
5 Greenway Plaza, Suite 110  
Houston, TX 77046

Copies of this application were mailed to the following individuals, companies and organizations  
on or before April 11, 2023



---

Roni Mathew, Regulatory Advisor  
OXY USA Inc.

**District I**  
1625 N. French Dr., Hobbs, NM 88240  
Phone:(575) 393-6161 Fax:(575) 393-0720  
**District II**  
811 S. First St., Artesia, NM 88210  
Phone:(575) 748-1283 Fax:(575) 748-9720  
**District III**  
1000 Rio Brazos Rd., Aztec, NM 87410  
Phone:(505) 334-6178 Fax:(505) 334-6170  
**District IV**  
1220 S. St Francis Dr., Santa Fe, NM 87505  
Phone:(505) 476-3470 Fax:(505) 476-3462

**State of New Mexico**  
**Energy, Minerals and Natural Resources**  
**Oil Conservation Division**  
**1220 S. St Francis Dr.**  
**Santa Fe, NM 87505**

CONDITIONS  
  
Action 206505

CONDITIONS

Operator: OXY USA INC P.O. Box 4294 Houston, TX 772104294	OGRID: 16696
	Action Number: 206505
	Action Type: [UF-NSP] Non-Standard Proration (NSP)

CONDITIONS

Created By	Condition	Condition Date
llowe	None	4/11/2023