

ID NO. 285134

NSL - 8687

Revised March 23, 2017

RECEIVED: 11/13/23	REVIEWER:	TYPE:	APP NO: pLEL2331761701
--------------------	-----------	-------	------------------------

ABOVE THIS TABLE FOR OCD DIVISION USE ONLY

NEW MEXICO OIL CONSERVATION DIVISION  
 - Geological & Engineering Bureau -  
 1220 South St. Francis Drive, Santa Fe, NM 87505



## ADMINISTRATIVE APPLICATION CHECKLIST

THIS CHECKLIST IS MANDATORY FOR ALL ADMINISTRATIVE APPLICATIONS FOR EXCEPTIONS TO DIVISION RULES AND REGULATIONS WHICH REQUIRE PROCESSING AT THE DIVISION LEVEL IN SANTA FE

Applicant: Ameredev Operating, LLC. OGRID Number: 372224  
 Well Name: Dogwood Fed Com 25 36 20 #104H API: 30-025-52143  
 Pool: Jal; Wolfcamp, West (oil) Pool Code: 33813

SUBMIT ACCURATE AND COMPLETE INFORMATION REQUIRED TO PROCESS THE TYPE OF APPLICATION INDICATED BELOW

## 1) TYPE OF APPLICATION: Check those which apply for [A]

A. Location - Spacing Unit - Simultaneous Dedication

☒ NSL ☐ NSP (PROJECT AREA) ☐ NSP (PRORATION UNIT) ☐ SD

B. Check one only for [ I ] or [ II ]

[ I ] Commingling - Storage - Measurement

☐ DHC ☐ CTB ☐ PLC ☐ PC ☐ OLS ☐ OLM

[ II ] Injection - Disposal - Pressure Increase - Enhanced Oil Recovery

☐ WFX ☐ PMX ☐ SWD ☐ IPI ☐ EOR ☐ PPR

## 2) NOTIFICATION REQUIRED TO: Check those which apply.

- A. ☒ Offset operators or lease holders  
 B. ☐ Royalty, overriding royalty owners, revenue owners  
 C. ☐ Application requires published notice  
 D. ☐ Notification and/or concurrent approval by SLO  
 E. ☒ Notification and/or concurrent approval by BLM  
 F. ☐ Surface owner  
 G. ☒ For all of the above, proof of notification or publication is attached, and/or,  
 H. ☐ No notice required

## FOR OCD ONLY

- ☐ Notice Complete  
☐ Application Content Complete

3) CERTIFICATION: I hereby certify that the information submitted with this application for administrative approval is **accurate** and **complete** to the best of my knowledge. I also understand that **no action** will be taken on this application until the required information and notifications are submitted to the Division.

Note: Statement must be completed by an individual with managerial and/or supervisory capacity.

Paula M. Vance

Print or Type Name

Signature

November 13, 2023

Date

505-954-7286

Phone Number

pmvance@hollandhart.com

e-mail Address



**Paula M. Vance**  
**Associate**  
**Phone (505) 954-7286**  
PMVance@hollandhart.com

November 13, 2023

**VIA ONLINE FILING**

Dylan Fuge, Division Director  
Oil Conservation Division  
Energy, Minerals and Natural Resources Department  
1220 South Saint Francis Drive  
Santa Fe, New Mexico 87505

**Re: Ameredev Operating, LLC.**  
**Request for Administrative Approval of Unorthodox Well Location**

Dogwood Fed Com 25 36 20 #104H well  
W/2 of Sections 17 and 20, Township 25 South, Range 36 East, Lea County, New Mexico  
Jal; Wolfcamp, West (oil) [Pool Code 33813]  
API No. 30-025-52143

Dear Mr. Fuge:

Ameredev Operating, LLC ("Ameredev") (OGRID No. 372224), pursuant to Division Rules 19.15.16.15(C)(6) and 19.15.15.13 NMAC and applicable rules governing acreage and well location requirements for the Jal; Wolfcamp, West (oil) [Pool Code 33813], seeks administrative approval of an unorthodox well location for its **Dogwood Fed Com 25 36 20 #104H well** (API No. 30-025-52143), in a 640-acre, more or less, spacing unit underlying the W/2 of Sections 17 and 20, Township 25 South, Range 36 East, Lea County, New Mexico.

The **Dogwood Fed Com 25 36 20 #104H oil well** is an infill well. The **Dogwood Fed Com 25 36 20 #112H oil well** is the defining well, creating the enlarged spacing unit.

The proposed location for the **Dogwood Fed Com 25 36 20 #104H well** is as follows:

- Surface hole location: 200' FSL and 1,780' FWL (Unit N) of Section 20
- First take point: 100' FSL and 2,590' FWL (Unit N) of Section 20
- Last take point: 100' FNL and 2,590' FWL (Unit C) of Section 17
- Bottom hole location: 50' FNL and 2,590' FWL (Unit C) of Section 17

T 505.988.4421 F 505.983.6043  
110 North Guadalupe, Suite 1, Santa Fe, NM 87501-1849  
Mail to: P.O. Box 2208, Santa Fe, NM 87504-2208  
www.hollandhart.com

Alaska	Montana	Utah
Colorado	Nevada	Washington, D.C.
Idaho	New Mexico	Wyoming

Since this acreage is governed by the Division's statewide rules, the completed interval for this well will be unorthodox because it is closer than the standard offsets to the eastern boundary of the spacing unit—thus, encroaching on the E/2 of Sections 17 and 20, T25S-R36E. As explained in the engineering statement included as **Exhibit A**, approval of the unorthodox, completed interval is necessary to allow Ameredev to use its preferred well spacing plan for horizontal wells in this area, which will maximize recovery and prevent waste.

**Exhibit B** is a Form C-102 showing the proposed Dogwood Fed Com 25 36 20 #104H well encroaches on the tracts to the east in the E/2 of Sections 17 and 20, T25S-R36E. Also, included is the Form C-102 for the Dogwood Fed Com 25 36 20 #112H well, the defining well for the spacing unit.

**Exhibit C** is a plat for Sections 17 and 20, T25S-R36E, that shows the proposed Dogwood Fed Com 25 36 20 #104H well in relation to the adjoining offsetting tracts/spacing unit to the east. The designated operator of the offsetting spacing unit is Ameredev. The exhibit identifies the offsetting tracts/spacing unit outlined in purple, which includes unleased mineral interests (fee leases) and a Bureau of Land Management ("BLM") lease. Accordingly, the "affected persons"<sup>1</sup> are the unleased mineral interest owners and the BLM.

**Exhibit D** is a spreadsheet listing all affected persons and includes tracking information demonstrating that each of the affected persons requiring notice was sent a copy of this application with all attachments by certified mail advising that any objections must be filed in writing with the Division within 20 days from the date the Division receives the application. The following are the affected persons Ameredev provided notice:

Type	Affected Party	Location
Unleased Mineral Interest	ALICIA RITTS ORRICK C/O BOKF, NA, AGENT	E/2 of Section 17
Unleased Mineral Interest	BARRY SHELDON DOSS	E/2 of Section 17
Unleased Mineral Interest	BERNICE H. SHAW	E/2 of Section 17
Unleased Mineral Interest	BETTY L. AMONTE	E/2 of Section 17
Unleased Mineral Interest	BR2 HOLDINGS, LLC	E/2 of Section 17
Unleased Mineral Interest	BRENDA BOWERS	E/2 of Section 17
Unleased Mineral Interest	BUFORD BLAKELY "BILL" ORR	E/2 of Section 17
Unleased Mineral Interest	CAYUGA ROYALTIES, LLC	E/2 of Section 17
Unleased Mineral Interest	CHARLTTE LYNCH	E/2 of Section 17
Unleased Mineral Interest	CLYDE C. SMITH	E/2 of Section 17
Unleased Mineral Interest	COJEEN CAMDEN, LLC	E/2 of Section 17
Unleased Mineral Interest	D.Y. THOMPSON	E/2 of Section 17
Unleased Mineral Interest	DUDLEY M. SMITH	E/2 of Section 17

<sup>1</sup> See NMAC §§ 19.15.2.7.A(8) [defining "affected persons" as, "in the absence of an operator, or with respect to an application wherein the operator of the spacing unit or identified tract is the applicant, each working interest owner"] and 19.15.4.12.A(2)(a).

Unleased Mineral Interest	EDWARD A. BOWERS	E/2 of Section 17
Unleased Mineral Interest	ELLEN BLANFORD	E/2 of Section 17
Unleased Mineral Interest	ERA II VICTORIO LP	E/2 of Section 17
Unleased Mineral Interest	ESTATE OF CASSIUS L. SMITH, DECEASED	E/2 of Section 17
Unleased Mineral Interest	ESTATE OF DAVID A. LYNCH, DECEASED	E/2 of Section 17
Unleased Mineral Interest	ESTATE OF EDMOND D. SMITH, DECEASED	E/2 of Section 17
Unleased Mineral Interest	ESTATE OF JANE CROMARTIE WILLIAMS, DECEASED	E/2 of Section 17
Unleased Mineral Interest	ESTATE OF LILLIAN SMITH WARD, DECEASED	E/2 of Section 17
Unleased Mineral Interest	FRANKLIN MOUNTAIN ROYALTY INVESTMENTS, LLC	E/2 of Section 17
Unleased Mineral Interest	HARRY E. SMITH	E/2 of Section 17
Unleased Mineral Interest	HEIR OF T.L. WOOTEN, DECEASED	E/2 of Section 17
Unleased Mineral Interest	JAMES B. RITTS REVOCABLE FAMILY TRUST	E/2 of Section 17
Unleased Mineral Interest	JAMES H. BEARLY REVOCABLE TRUST	E/2 of Section 17
Unleased Mineral Interest	JAMES L. BOWERS	E/2 of Section 17
Unleased Mineral Interest	JANE L. RULE FAMILY TRUST	E/2 of Section 17
Unleased Mineral Interest	JEFF SMITH	E/2 of Section 17
Unleased Mineral Interest	KASSANDRA DAWN DITTMER	E/2 of Section 17
Unleased Mineral Interest	KATHLEEN A. SMITH	E/2 of Section 17
Unleased Mineral Interest	KEVIN SMITH	E/2 of Section 17
Unleased Mineral Interest	LENORD R. WOODS, LLC	E/2 of Section 17
Unleased Mineral Interest	MARCIA MELINDA WOODS JONES, LLC,	E/2 of Section 17
Unleased Mineral Interest	MARGARET COULS	E/2 of Section 17
Unleased Mineral Interest	MARY C. SMITH	E/2 of Section 17
Unleased Mineral Interest	MARY ELINOR LITTLE FIELD	E/2 of Section 17
Unleased Mineral Interest	MARY FRANCES ORR GIBBS	E/2 of Section 17
Unleased Mineral Interest	MARY MCSPARREN SHAUGHNESSY	E/2 of Section 17
Unleased Mineral Interest	MELISSA SMITH	E/2 of Section 17
Unleased Mineral Interest	MICHELLE LORRAINE ERWIN	E/2 of Section 17
Unleased Mineral Interest	MILDRED J. JEFFERSON	E/2 of Section 17
Unleased Mineral Interest	NATHAN ALLEN DITTMER	E/2 of Section 17
Unleased Mineral Interest	PREVAIL ENERGY LLC	E/2 of Section 17
Unleased Mineral Interest	PRISCILLA JOHNSON GANNICOTT	E/2 E/2 of Section 17
Unleased Mineral Interest	QUINTON SMITH	E/2 of Section 17
Unleased Mineral Interest	RAM ENERGY LLC	E/2 of Section 17
Unleased Mineral Interest	REBECCA STITT	E/2 of Section 17

T 505.988.4421 F 505.983.6043  
 110 North Guadalupe, Suite 1, Santa Fe, NM 87501-1849  
 Mail to: P.O. Box 2208, Santa Fe, NM 87504-2208  
[www.hollandhart.com](http://www.hollandhart.com)

Alaska  
 Colorado  
 Idaho

Montana  
 Nevada  
 New Mexico

Utah  
 Washington, D.C.  
 Wyoming

Unleased Mineral Interest	RICHARD A. WHITTINGTON	E/2 of Section 17
Unleased Mineral Interest	RICHARD J. SHAUGNESSY, JR.	E/2 of Section 17
Unleased Mineral Interest	ROBERT MARK ABERLY	E/2 of Section 17
Unleased Mineral Interest	ROBERT SMITH	E/2 of Section 17
Unleased Mineral Interest	RONNIE J. HARRELSON	E/2 of Section 17
Unleased Mineral Interest	ST. JOSEPH RESIDENCE, INC.	E/2 of Section 17
Unleased Mineral Interest	STEVEN R. FINE	E/2 of Section 17
Unleased Mineral Interest	SUSAN R. STOLTZ, C/O BOKF, NA, AGENT	E/2 of Section 17
Unleased Mineral Interest	TERRY E. DITTMER ESHELMAN	E/2 of Section 17
Unleased Mineral Interest	TETON RANGE OPERATING, LLC	E/2 of Section 17
Unleased Mineral Interest	VIVIAN JONES	E/2 of Section 17
Unleased Mineral Interest	WILLIAM MICHAEL DITTMER, JR.	E/2 of Section 17
Unleased Mineral Interest	WILLIAM R. HARRELSON	E/2 of Section 17
Unleased Mineral Interest	WOODS FAMILY REVOCABLE TRUST	E/2 of Section 17
Royalty	BLM	E/2 of Section 20

Your attention to this matter is appreciated.

Sincerely,



Paula M. Vance  
ATTORNEY FOR AMEREDEV OPERATING, LLC

October 23, 2023

Oil Conservation Division  
Energy, Minerals and Natural Resources Department  
Attn: Mr. Leonard Lowe  
1220 South Saint Francis Drive  
Santa Fe, New Mexico 87505


**Re: Ameredev Operating, LLC.  
Request for Administrative Approval of Unorthodox Well Location**

Dogwood Fed Com 25 36 20 #104H well  
W/2 of Sections 17 and 20, Township 25 South, Range 36 East, Lea County, New Mexico  
Jal; Wolfcamp, West (oil) [Pool Code 33813]  
API No. 30-025-52143

Dear Mr. Lowe:

Ameredev Operating, LLC. ("Ameredev") respectfully requests administrative approval of a non-standard location for the Dogwood Fed Com 25 36 20 #104H to allow the completed interval to be less than 330 feet from the eastern boundary of the existing 640.00-acre horizontal spacing unit. This well is located in the Jal; Wolfcamp, West (oil) (Pool Code 33813). Due to Ameredev's planned spacing pattern the Dogwood Fed Com 25 36 20 #104H to be drilled less than 330 feet from the eastern boundary of the spacing unit. Ameredev requests approval of this non-standard location because it is necessary to avoid causing wasted resources and reducing the production of the well listed above.

Sincerely,



JT Wilkerson  
Drilling Engineer

EXHIBIT

**A**



District I  
1625 N. French Dr., Hobbs, NM 88240  
Phone: (575) 393-6161 Fax: (575) 393-0720  
District II  
811 S. First St., Artesia, NM 88210  
Phone: (575) 748-1283 Fax: (575) 748-9720  
District III  
1000 Rio Brazos Road, Aztec, NM 87410  
Phone: (505) 334-6178 Fax: (505) 334-6170  
District IV  
1220 S. St. Francis Dr., Santa Fe, NM 87505  
Phone: (505) 476-3460 Fax: (505) 476-3462

State of New Mexico  
Energy, Minerals & Natural Resources  
Department  
OIL CONSERVATION DIVISION  
1220 South St. Francis Dr.  
Santa Fe, NM 87505

FORM C-102  
Revised August 1, 2011  
Submit one copy to appropriate  
District Office

☐ AMENDED REPORT

WELL LOCATION AND ACREAGE DEDICATION PLAT

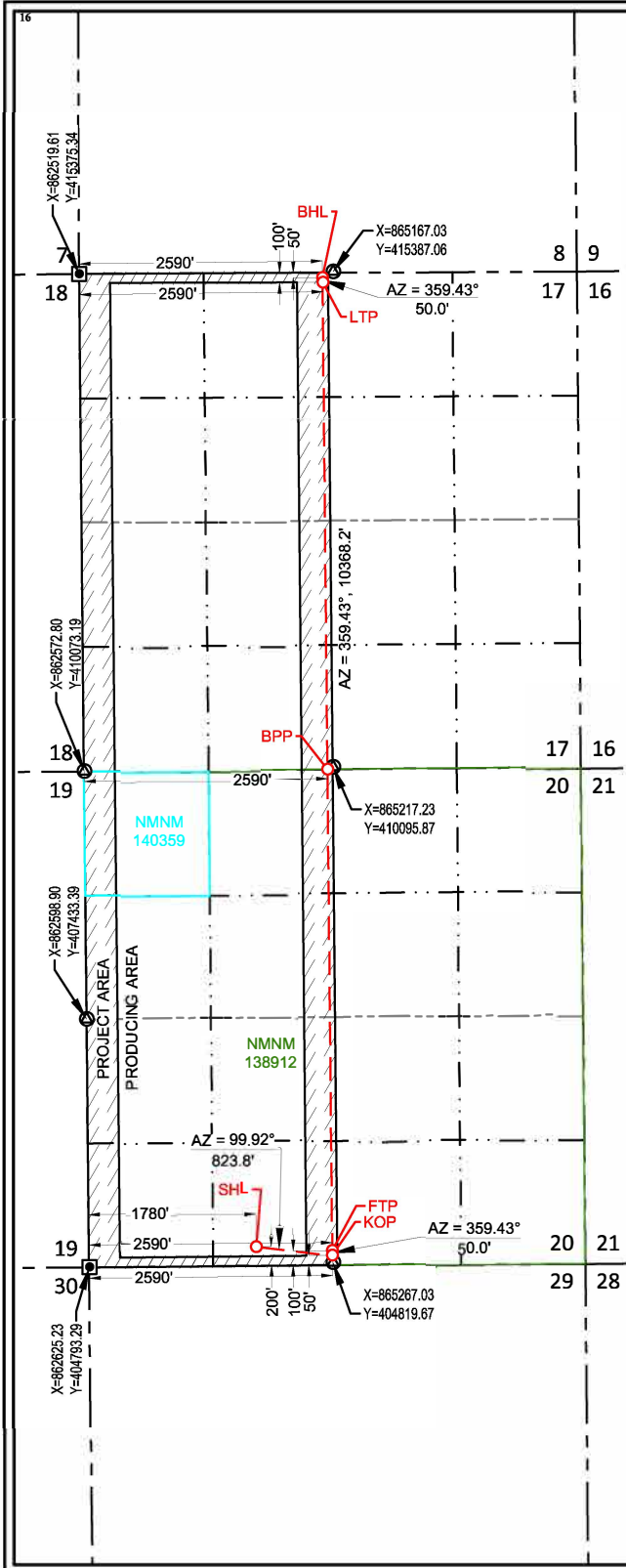
<sup>1</sup> API Number 30-025-52143		<sup>2</sup> Pool Code 33813		<sup>3</sup> Pool Name JAL;WOLFCAMP, WEST		
<sup>4</sup> Property Code 331686		<sup>5</sup> Property Name DOGWOOD FED COM 25 36 20			<sup>6</sup> Well Number 104H	
<sup>7</sup> OGRID No. 372224		<sup>8</sup> Operator Name AMEREDEV OPERATING, LLC.			<sup>9</sup> Elevation 3058'	

<sup>10</sup> Surface Location									
UL or lot no. N	Section 20	Township 25-S	Range 36-E	Lot Idn -	Feet from the 200'	North/South line SOUTH	Feet from the 1780'	East/West line WEST	County LEA

<sup>11</sup> Bottom Hole Location If Different From Surface									
UL or lot no. C	Section 17	Township 25-S	Range 36-E	Lot Idn -	Feet from the 50'	North/South line NORTH	Feet from the 2590'	East/West line WEST	County LEA

<sup>12</sup> Dedicated Acres 640	<sup>13</sup> Joint or Infill	<sup>14</sup> Consolidation Code C	<sup>15</sup> Order No.
--------------------------------------	-------------------------------	---------------------------------------	-------------------------

No allowable will be assigned to this completion until all interests have been consolidated or a non-standard unit has been approved by the division.



NEW MEXICO EAST  
NAD 1983

SURFACE LOCATION (SHL)  
200' FSL - SEC. 20  
1780' FWL - SEC. 20  
X=864403 Y=405011  
LAT.: N 32.1091561  
LONG.: W 103.2899332  
KICK OFF POINT (KOP)  
50' FSL - SEC. 20  
2590' FWL - SEC. 20  
X=865215 Y=404869  
LAT.: N 32.1087444  
LONG.: W 103.2873173  
FIRST TAKE POINT (FTP)  
100' FSL - SEC. 20  
2590' FWL - SEC. 20  
X=865214 Y=404919  
LAT.: N 32.1088819  
LONG.: W 103.2873173  
BLM PERFORATION POINT (BPP)  
0' FNL - SEC. 20  
2590' FWL - SEC. 20  
X=865162 Y=410095  
LAT.: N 32.1231102  
LONG.: W 103.2873219  
LAST TAKE POINT (LTP)  
100' FNL - SEC. 17  
2590' FWL - SEC. 17  
X=865111 Y=415287  
LAT.: N 32.1373800  
LONG.: W 103.2873264  
BOTTOM HOLE LOCATION (BHL)  
50' FNL - SEC. 17  
2590' FWL - SEC. 17  
X=865110 Y=415337  
LAT.: N 32.1375175  
LONG.: W 103.2873265

<sup>17</sup> OPERATOR CERTIFICATION I hereby certify that the information contained herein is true and complete to the best of my knowledge and belief, and that this organization either owns a working interest or unleased mineral interest in the land including the proposed bottom hole location or has a right to drill this well at this location pursuant to a contract with an owner of such a mineral or working interest, or to a voluntary pooling agreement or a compulsory pooling order heretofore entered by the division.	
Signature	Date
Printed Name	
E-mail Address	
<sup>18</sup> SURVEYOR CERTIFICATION I hereby certify that the well location shown on this plat was plotted from field notes of actual surveys made by me or under my supervision, and that the same is true to the best of my belief.	
09/28/2022	
Date of Survey Signature and Seal of Professional Surveyor	
Certificate Number	

WELL TYPE  
INFILL

EXHIBIT  
B

District I  
1625 N. French Dr., Hobbs, NM 88240  
Phone: (575) 393-6161 Fax: (575) 393-0720  
District II  
811 S. First St., Artesia, NM 88210  
Phone: (575) 748-1283 Fax: (575) 748-9720  
District III  
1000 Rio Brazos Road, Aztec, NM 87410  
Phone: (505) 334-6178 Fax: (505) 334-6170  
District IV  
1220 S. St. Francis Dr., Santa Fe, NM 87505  
Phone: (505) 476-3460 Fax: (505) 476-3462

State of New Mexico  
Energy, Minerals & Natural Resources  
Department  
OIL CONSERVATION DIVISION  
1220 South St. Francis Dr.  
Santa Fe, NM 87505

FORM C-102

Revised August 1, 2011

Submit one copy to appropriate

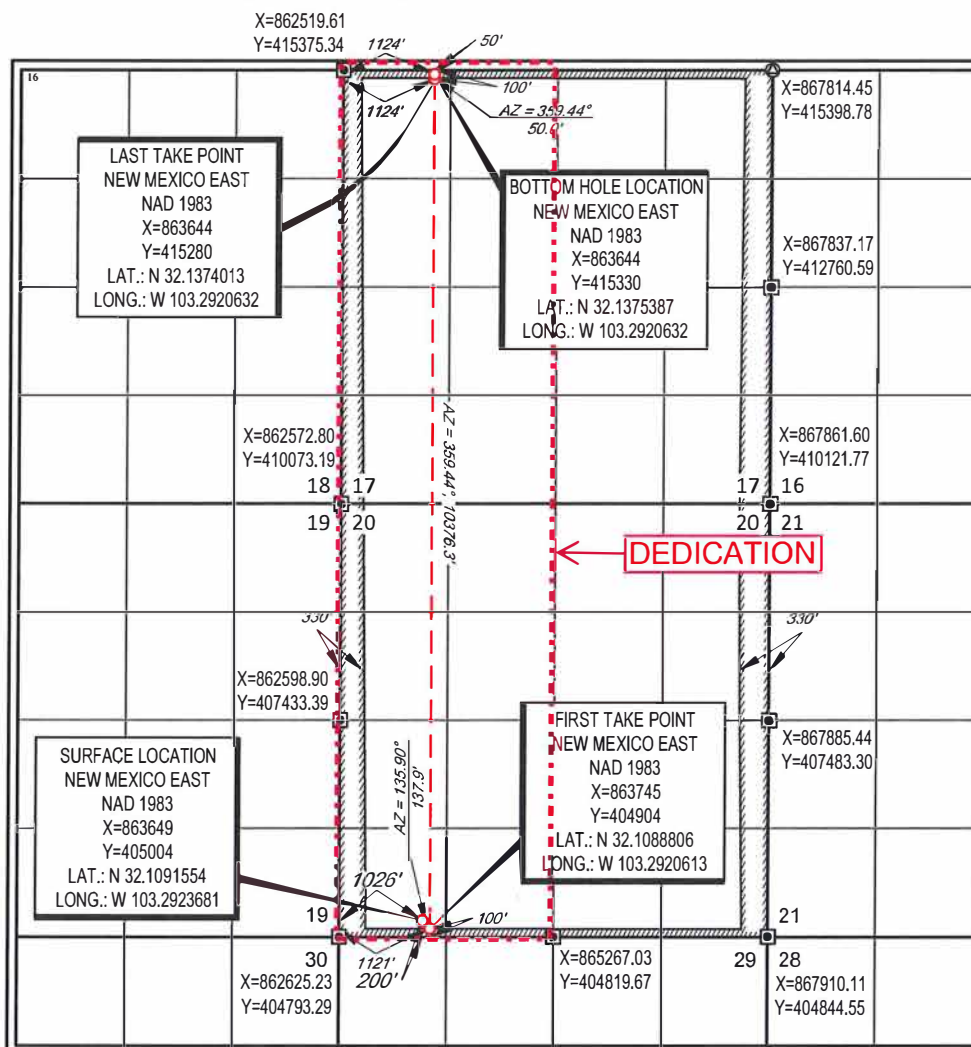
District Office

☐ AMENDED REPORT

## WELL LOCATION AND ACREAGE DEDICATION PLAT

<sup>1</sup> API Number <b>30-025-49528</b>		<sup>2</sup> Pool Code <b>33813</b>		<sup>3</sup> Pool Name <b>Jal; Wolfcamp, West</b>					
<sup>4</sup> Property Code <b>331686</b>		<sup>5</sup> Property Name <b>DOGWOOD FED COM 25 36 20</b>			<sup>6</sup> Well Number <b>112H</b>				
<sup>7</sup> OGRID No. <b>372224</b>		<sup>8</sup> Operator Name <b>AMEREDEV OPERATING, LLC.</b>			<sup>9</sup> Elevation <b>3057'</b>				
<sup>10</sup> Surface Location									
UL or lot no. <b>M</b>	Section <b>20</b>	Township <b>25-S</b>	Range <b>36-E</b>	Lot Idn <b>-</b>	Feet from the <b>200'</b>	North/South line <b>SOUTH</b>	Feet from the <b>1026'</b>	East/West line <b>WEST</b>	County <b>LEA</b>
<sup>11</sup> Bottom Hole Location If Different From Surface									
UL or lot no. <b>D</b>	Section <b>17</b>	Township <b>25-S</b>	Range <b>36-E</b>	Lot Idn <b>-</b>	Feet from the <b>50'</b>	North/South line <b>NORTH</b>	Feet from the <b>1124'</b>	East/West line <b>WEST</b>	County <b>LEA</b>
<sup>12</sup> Dedicated Acres <b>640</b>		<sup>13</sup> Joint or Infill		<sup>14</sup> Consolidation Code <b>C</b>		<sup>15</sup> Order No.			

No allowable will be assigned to this completion until all interests have been consolidated or a non-standard unit has been approved by the division.

<sup>17</sup>OPERATOR CERTIFICATION

I hereby certify that the information contained herein is true and complete to the best of my knowledge and belief, and that this organization either owns a working interest or unleased mineral interest in the land including the proposed bottom hole location or has a right to drill this well at this location pursuant to a contract with an owner of such a mineral or working interest, or to a voluntary pooling agreement or a compulsory pooling order heretofore entered by the division.

*Floyd Hammond* 8/2/19  
Signature Date

**Floyd Hammond**

Printed Name

**fhammond@ameredev.com**

E-mail Address

<sup>18</sup>SURVEYOR CERTIFICATION

I hereby certify that the well location shown on this plat was plotted from field notes of actual surveys made by me or under my supervision, and that the same is true to the best of my belief.

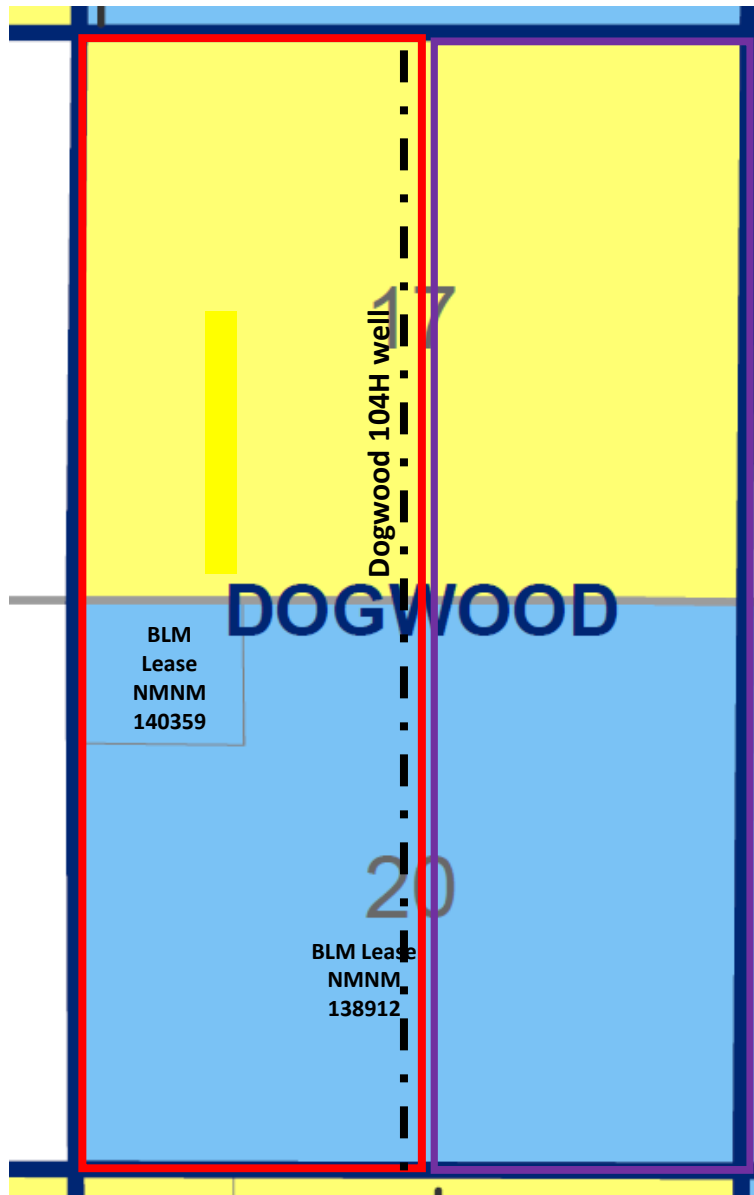
06/14/2019  
Date of Survey  
Signature and Seal of Professional Surveyor







Certificate Number

WELL TYPE  
**DEFINING**





-  Existing Spacing Unit W2 of Sections 17 and 20
-  Affected tracts
-  BLM Lease NMNM 138912  
BLM Lease NMNM 140359
-  Fee Leases

ALICIA RITTS ORRICK C/O BOKF, NA, AGENT	PO BOX 3499	TULSA	OK	74101
BARRY SHELDON DOSS	59 COUNTY ROAD 155	HOULKA	MS	38850
BERNICE H. SHAW	3945 FOXFORD PL	CHARLOTTE	NC	28215
BETTY L. AMONTE	4832 ST ANDREWS AVE	LEESBURG	FL	34748
BR2 HOLDINGS, LLC	PO BOX 980552	HOUSTON	TX	77098
BRENDA BOWERS	214 RUTH RD	NOGAL	NM	88341
BUFORD BLAKELY "BILL" ORR	413 RAMBLIN ROSE WAY	MOORE	SC	29369
CAYUGA ROYALTIES, LLC	PO BOX 540711	HOUSTON	TX	77254
CHARLTTE LYNCH	3312 LINDA LANE	CANYON	TX	79015
CLYDE C. SMITH	335 CHELSEA CIRCLE NE	ATLANTA	GA	30307
COJEEN CAMDEN, LLC	PO BOX 3627	TULSA	OK	74101
D.Y. THOMPSON	655 SW PORT MALABAR BLVD #102	PALM BAY	FL	32905
DUDLEY M. SMITH	115 WALLER AVE	LEXINGTON	KY	28448
EDWARD A. BOWERS	4405 BRADLEY LN	ARLINGTON	TX	76107
ELLEN BLANFORD	4335 BRADLEY LN	ARLINGTON	TX	76107
ERA II VICTORIO LP	600 TRAVIS ST STE 7200	HOUSTON	TX	77002
ESTATE OF CASSIUS L. SMITH, DECEASED	14208 N 21ST ST	PHOENIX	AZ	85022
ESTATE OF DAVID A. LYNCH, DECEASED	3312 LINDA LANE	CANYON	TX	79015
ESTATE OF EDMOND D. SMITH, DECEASED	2029 BILLS DR	JACKSONVILLE	FL	32210
ESTATE OF JANE CROMARTIE WILLIAMS, DECEASED	16 CORDOVA ST	AUGUSTINE	FL	32084
ESTATE OF LILLIAN SMITH WARD, DECEASED	9113 STORRINGTON WAY	RALEIGH	NC	27615
FRANKLIN MOUNTAIN ROYALTY INVESTMENTS, LLC	44 COOK STREET	DENVER	CO	80206
HARRY E. SMITH	115 WALLER AVE	LEXINGTON	KY	40503
HEIR OF T.L. WOOTEN, DECEASED	1705 MCGOUGAN RD	FAYETTEVILLE	NC	28303
JAMES B. RITTS REVOCABLE FAMILY TRUST	PO BOX 3499	TULSA	OK	74101
JAMES H. BEARLY REVOCABLE TRUST	104302 S. RIDGEWOOD DRIVE	MEEKER	OK	74855
JAMES L. BOWERS	631 N CENTRAL AVE	CHICAGO	IL	60644
JANE L. RULE FAMILY TRUST	5816 S 67TH E AVE	TULSA	OK	74145
JEFF SMITH	7606 SPRAYMIST CT	WILMINGTON	NC	28409
KASSANDRA DAWN DITTMER	260 N DIXIE DR APT 423	ST GEORGE	UT	84770
KATHLEEN A. SMITH	1118 OLD WISTMINISTER PIKE	WESTMINISTER	MD	21157
KEVIN SMITH	1640 TIMBER EDGE DR	DELAND	FL	32724
LENORD R. WOODS, LLC	PO BOX 3499	TULSA	OK	74101
MARCIA MELINDA WOODS JONES, LLC,	PO BOX 3499	TULSA	OK	74101
MARGARET COULS	6902 MARBACH RD APT 206	SAN ANTONIO	TX	78227
MARY C. SMITH	355 CHELSEA CIRCLE	ATLANTA	GA	30307

EXHIBIT

D

MARY ELINOR LITTLE FIELD	3645 S ATLANTA PLACE	TULSA	OK	74105
MARY FRANCES ORR GIBBS	6314 GILL CREEK RD	COLUMBIA	SC	29206
MARY MCSPARREN SHAUGHNESSY	3912 S TRENTON AVE	TULSA	OK	74105
MELISSA SMITH	510 ARGONNERD	SOUTHPORT	NC	28461
MICHELLE LORRAINE ERWIN	53 COUNTY ROAD 155	HOULKA	MS	38850
MILDRED J. JEFFERSON	8618 HOLIDAY DR	CHARLOTTE	NC	28215
NATHAN ALLEN DITTMER	414 N 400 W	CEDAR CITY	UT	84720
PREVAIL ENERGY LLC	521 DEXTER ST	DENVER	CO	80220
PRISCILLA JOHNSON GANNICOTT	PO BOX 39	EVERGREEN	VA	23939
QUINTON SMITH	301 LEE ST	OLDSMAR	FL	34677
RAM ENERGY LLC	PO BOX 258849	OKLAHOMA CITY	OK	73125-8849
REBECCA STITT	3415 MERLIN DR	CLEARWATER	FL	33761
RICHARD A. WHITTINGTON	561 NIGHTINGALE DR	INDIALANTIC	FL	32903
RICHARD J. SHAUGNESSY, JR.	2611 S TRENTON AVE	TULSA	OK	74114
ROBERT MARK ABERLY	10524 CONNELL RD	CHARLOTTE	NC	28227
ROBERT SMITH	7335 MALAGA AVE	NEW PORT	FL	34653
RONNIE J. HARRELSON	5243 WILBLETON CT	CHARLOTTE	NC	28226
ST. JOSEPH RESIDENCE, INC.	1003 N. DENVER AVENUE	TULSA	OK	74106
STEVEN R. FINE	3201 ROBERT DR	RICHARDSON	TX	75082
SUSAN R. STOLTZ, C/O BOKF, NA, AGENT	PO BOX 3499	TULSA	OK	74101
TERRY E. DITTMER ESHELMAN	1081 LIBERTY AVENUE	FALLON	NV	89406
TETON RANGE OPERATING, LLC	970 W BROADWAY STE E	JACKSON	WY	83002
VIVIAN JONES	2086 OLD TRAIN RD	DELTONA	FL	32738
WILLIAM MICHAEL DITTMER, JR.	1011 N PLUM ST	PLYMOUTH	IN	46563-1135
WILLIAM R. HARRELSON	1304 GARDEN VISTA DR	STALLINGS	NC	28104
WOODS FAMILY REVOCABLE TRUST	25919 S 605 RD	GROVE	OK	74344



**Paula M. Vance**  
**Associate**  
**Phone (505) 954-7286**  
PMVance@hollandhart.com

November 10, 2023

**VIA CERTIFIED MAIL**  
**RETURN RECEIPT REQUESTED**

**TO: ALL AFFECTED PERSONS**

**Re: Ameredev Operating, LLC.**  
**Request for Administrative Approval of Unorthodox Well Location**

Dogwood Fed Com 25 36 20 #104H well  
W/2 of Sections 17 and 20, Township 25 South, Range 36 East, Lea County, New Mexico  
Jal; Wolfcamp, West (oil) [Pool Code 33813]  
API No. 30-025-52143

Ladies and Gentlemen:

Enclosed is a copy of the above-referenced application which was filed with the New Mexico Oil Conservation Division on this date. Any objection to this application must be filed in writing within twenty days from the date this application is received by the New Mexico Oil Conservation Division, 1220 South St. Francis Drive, Santa Fe, New Mexico, 87505. If no objection is received within this twenty-day period, this application may be approved administratively by the Division.

If you have any questions about this application, please contact the following:

Brandon Forteza, Landman  
Ameredev Operating LLC.  
Office: (737) 300-4721  
[BForteza@ameredev.com](mailto:BForteza@ameredev.com)

Sincerely,

A handwritten signature in blue ink that appears to read "Paula M. Vance".

Paula M. Vance  
**ATTORNEY FOR AMEREDEV OPERATING, LLC.**

Ameredev - Dogwood Fed Com 25 36 20 #104H  
Postal Delivery Report

9414811898765497759817	ALICIA RITTS ORRICK C/O BOKF, NA, AGENT	PO Box 3499	Tulsa	OK	74101-3499	Your item arrived at our TULSA OK DISTRIBUTION CENTER destination facility on November 12, 2023 at 5:12 pm. The item is currently in transit to the
9414811898765497759855	BARRY SHELDON DOSS	59 County Road 155	Houlka	MS	38850-9422	Your item departed our USPS facility in DENVER CO DISTRIBUTION CENTER on November 11, 2023 at 8:45 am. The item is currently in transit to the
9414811898765497759862	BERNICE H. SHAW	3945 Foxford Pl	Charlotte	NC	28215-3205	Your item departed our USPS facility in DENVER CO DISTRIBUTION CENTER on November 11, 2023 at 8:45 am. The item is currently in transit to the
9414811898765497759824	BETTY L. AMONTE	4832 Saint Andrews Arc	Leesburg	FL	34748-7570	Your item departed our USPS facility in DENVER CO DISTRIBUTION CENTER on November 11, 2023 at 8:45 am. The item is currently in transit to the
9414811898765497759800	BR2 HOLDINGS, LLC	PO Box 980552	Houston	TX	77098-0552	A shipping label has been prepared for your item. A delivery date will be provided when USPS receives the package; contact the shipper or shipping partner with any inquiries.
9414811898765497759893	BRENDA BOWERS	214 Ruth Rd	Nogal	NM	88341-8000	Your item arrived at our EL PASO TX DISTRIBUTION CENTER destination facility on November 12, 2023 at 5:50 pm. The item is currently in transit to the
9414811898765497759848	BUFORD BLAKELY BILL ORR	413 Rambling Rose Way	Moore	SC	29369-8807	Your item departed our USPS facility in DENVER CO DISTRIBUTION CENTER on November 11, 2023 at 8:45 am. The item is currently in transit to the
9414811898765497759886	CAYUGA ROYALTIES, LLC	PO Box 540711	Houston	TX	77254-0711	Your item departed our USPS facility in DENVER CO DISTRIBUTION CENTER on November 11, 2023 at 8:45 am. The item is currently in transit to the
9414811898765497759831	CHARLTTE LYNCH	3312 Linda Ln	Canyon	TX	79015-4806	Your item departed our USPS facility in DENVER CO DISTRIBUTION CENTER on November 11, 2023 at 8:45 am. The item is currently in transit to the
9414811898765497759879	CLYDE C. SMITH	335 Chelsea Cir NE	Atlanta	GA	30307	Your item departed our USPS facility in DENVER CO DISTRIBUTION CENTER on November 11, 2023 at 8:45 am. The item is currently in transit to the



Ameredev - Dogwood Fed Com 25 36 20 #104H  
Postal Delivery Report

9414811898765497759718	COJEEN CAMDEN, LLC	PO Box 3627	Tulsa	OK	74101-3627	Your item departed our USPS facility in DENVER CO DISTRIBUTION CENTER on November 11, 2023 at 8:45 am. The item is currently in transit to the
9414811898765497759756	D.Y. THOMPSON	655 Port Malabar Blvd NE Unit 102	Palm Bay	FL	32905	Your item departed our USPS facility in DENVER CO DISTRIBUTION CENTER on November 11, 2023 at 8:45 am. The item is currently in transit to the
9414811898765497759725	DUDLEY M. SMITH	115 Waller Ave	Lexington	KY	40503-1035	Your item departed our USPS facility in DENVER CO DISTRIBUTION CENTER on November 11, 2023 at 8:45 am. The item is currently in transit to the
9414811898765497759701	EDWARD A. BOWERS	4405 Bradley Ln	Arlington	TX	76017-3101	Your item arrived at our FORT WORTH TX DISTRIBUTION CENTER destination facility on November 12, 2023 at 4:28 pm. The item is currently in transit to
9414811898765497759794	ELLEN BLANFORD	4335 Bradley Ln	Arlington	TX	76017-3203	Your item arrived at our FORT WORTH TX DISTRIBUTION CENTER destination facility on November 12, 2023 at 4:28 pm. The item is currently in transit to
9414811898765497759749	ERA II VICTORIO LP	600 Travis St Ste 7200	Houston	TX	77002-3037	Your item arrived at our NORTH HOUSTON TX DISTRIBUTION CENTER destination facility on November 12, 2023 at 9:34 am. The item is currently in transit to the destination.
9414811898765497759787	ESTATE OF CASSIUS L. SMITH, DECEASED	14208 N 21st St	Phoenix	AZ	85022-4684	Your item arrived at our PHOENIX AZ DISTRIBUTION CENTER ANNEX destination facility on November 12, 2023 at 9:27 am. The item is currently in transit to the destination.
9414811898765497759732	ESTATE OF DAVID A. LYNCH, DECEASED	3312 Linda Ln	Canyon	TX	79015-4806	Your item arrived at our AMARILLO TX DISTRIBUTION CENTER destination facility on November 12, 2023 at 6:36 pm. The item is currently in transit to
9414811898765497759770	ESTATE OF EDMOND D. SMITH, DECEASED	2029 Bills Dr	Jacksonville	FL	32210-2900	A shipping label has been prepared for your item. A delivery date will be provided when USPS receives the package; contact the shipper or shipping partner with any inquiries.

Ameredev - Dogwood Fed Com 25 36 20 #104H  
Postal Delivery Report

9414811898765497759916	ESTATE OF JANE CROMARTIE WILLIAMS, DECEASED	16 Cordova St	Saint Augustine	FL	32084-3619	Your item departed our USPS facility in DENVER CO DISTRIBUTION CENTER on November 11, 2023 at 8:45 am. The item is currently in transit to the
9414811898765497759954	ESTATE OF LILLIAN SMITH WARD, DECEASED	9113 Storrington Way	Raleigh	NC	27615-3160	Your item departed our USPS facility in DENVER CO DISTRIBUTION CENTER on November 11, 2023 at 8:45 am. The item is currently in transit to the
9414811898765497759961	FRANKLIN MOUNTAIN ROYALTY INVESTMENTS, LLC	44 Cook St	Denver	CO	80206-5822	Your item departed our USPS facility in DENVER CO DISTRIBUTION CENTER on November 11, 2023 at 8:45 am. The item is currently in transit to the
9414811898765497759923	HARRY E. SMITH	115 Waller Ave	Lexington	KY	40503-1035	Your item departed our USPS facility in DENVER CO DISTRIBUTION CENTER on November 11, 2023 at 8:45 am. The item is currently in transit to the
9414811898765497759909	HEIR OF T.L. WOOTEN, DECEASED	1705 McGougan Rd	Fayetteville	NC	28303-4117	Your item departed our USPS facility in DENVER CO DISTRIBUTION CENTER on November 11, 2023 at 8:45 am. The item is currently in transit to the
9414811898765497759992	JAMES B. RITTS REVOCABLE FAMILY TRUST	PO Box 3499	Tulsa	OK	74101-3499	Your item arrived at our TULSA OK DISTRIBUTION CENTER destination facility on November 12, 2023 at 5:12 pm. The item is currently in transit to
9414811898765497759947	JAMES H. BEARLY REVOCABLE TRUST	104302 S Ridgewood Dr	Meeker	OK	74855-9088	Your item arrived at our OKLAHOMA CITY OK DISTRIBUTION CENTER destination facility on November 12, 2023 at 1:19 pm. The item is currently in transit to the destination.
9414811898765497759985	JAMES L. BOWERS	631 N Central Ave	Chicago	IL	60644-1507	Your item departed our USPS facility in DENVER CO DISTRIBUTION CENTER on November 11, 2023 at 8:45 am. The item is currently in transit to the
9414811898765497759978	JANE L. RULE FAMILY TRUST	5816 S 67th East Ave	Tulsa	OK	74145-9234	Your item departed our USPS facility in DENVER CO DISTRIBUTION CENTER on November 11, 2023 at 8:45 am. The item is currently in transit to the
9414811898765497759619	JEFF SMITH	7606 Spraymist Ct	Wilmington	NC	28409-5058	Your item departed our USPS facility in DENVER CO DISTRIBUTION CENTER on November 11, 2023 at 8:45 am. The item is currently in transit to the

Ameredev - Dogwood Fed Com 25 36 20 #104H  
Postal Delivery Report

9414811898765497759657	KASSANDRA DAWN DITTMER	260 N Dixie Dr Unit 423	St George	UT	84770-6320	Your item departed our USPS facility in DENVER CO DISTRIBUTION CENTER on November 11, 2023 at 8:45 am. The item is currently in transit to the
9414811898765497759664	KATHLEEN A. SMITH	1118 Old Westminster Pike	Westminster	MD	21157-7015	Your item departed our USPS facility in DENVER CO DISTRIBUTION CENTER on November 11, 2023 at 8:45 am. The item is currently in transit to the
9414811898765497759626	KEVIN SMITH	1640 Timber Edge Dr	Deland	FL	32724-7981	Your item departed our USPS facility in DENVER CO DISTRIBUTION CENTER on November 11, 2023 at 8:45 am. The item is currently in transit to the
9414811898765497759602	LENORD R. WOODS, LLC	PO Box 3499	Tulsa	OK	74101-3499	Your item arrived at our TULSA OK DISTRIBUTION CENTER destination facility on November 12, 2023 at 5:07 pm. The item is currently in transit to
9414811898765497759695	MARCIA MELINDA WOODS JONES, LLC,	PO Box 3499	Tulsa	OK	74101-3499	Your item departed our USPS facility in DENVER CO DISTRIBUTION CENTER on November 11, 2023 at 8:45 am. The item is currently in transit to the
9414811898765497759640	MARGARET COULS	6902 Marbach Rd Apt 206	San Antonio	TX	78227-2021	Your item arrived at our SAN ANTONIO TX DISTRIBUTION CENTER destination facility on November 12, 2023 at 10:25 am. The item is currently in transit to the destination.
9414811898765497759688	MARY C. SMITH	355 Chelsea Cir NE	Atlanta	GA	30307-1253	Your item departed our USPS facility in DENVER CO DISTRIBUTION CENTER on November 11, 2023 at 8:45 am. The item is currently in transit to the
9414811898765497759633	MARY ELINOR LITTLE FIELD	3645 S Atlanta Pl	Tulsa	OK	74105-3511	Your item departed our USPS facility in DENVER CO DISTRIBUTION CENTER on November 11, 2023 at 8:45 am. The item is currently in transit to the
9414811898765497759671	MARY FRANCES ORR GIBBS	6314 Gill Creek Rd	Columbia	SC	29206-4320	Your item departed our USPS facility in DENVER CO DISTRIBUTION CENTER on November 11, 2023 at 8:45 am. The item is currently in transit to the
9414811898765497759114	MARY MCSPARREN SHAUGHNESSY	3912 S Trenton Ave	Tulsa	OK	74105-3318	Your item arrived at our TULSA OK DISTRIBUTION CENTER destination facility on November 12, 2023 at 5:12 pm. The item is currently in transit to

Ameredev - Dogwood Fed Com 25 36 20 #104H  
Postal Delivery Report

9414811898765497759152	MELISSA SMITH	510 Argonne Rd	Southport	NC	28461-7906	Your item departed our USPS facility in DENVER CO DISTRIBUTION CENTER on November 11, 2023 at 8:45 am. The item is currently in transit to the
9414811898765497759169	MICHELLE LORRAINE ERWIN	53 County Road 155	Houlka	MS	38850-9422	Your item departed our USPS facility in DENVER CO DISTRIBUTION CENTER on November 11, 2023 at 8:45 am. The item is currently in transit to the
9414811898765497759121	MILDRED J. JEFFERSON	8618 Holiday Dr	Charlotte	NC	28215-7780	Your item departed our USPS facility in DENVER CO DISTRIBUTION CENTER on November 11, 2023 at 8:45 am. The item is currently in transit to the
9414811898765497759107	NATHAN ALLEN DITTMER	414 N 400 W	Cedar City	UT	84721-2137	Your item departed our USPS facility in DENVER CO DISTRIBUTION CENTER on November 11, 2023 at 8:45 am. The item is currently in transit to the
9414811898765497759190	PREVAIL ENERGY LLC	521 Dexter St	Denver	CO	80220-5035	Your item departed our USPS facility in DENVER CO DISTRIBUTION CENTER on November 11, 2023 at 8:45 am. The item is currently in transit to the
9414811898765497759145	PRISCILLA JOHNSON GANNICOTT	PO Box 39	Evergreen	VA	23939-0039	Your item departed our USPS facility in DENVER CO DISTRIBUTION CENTER on November 11, 2023 at 8:45 am. The item is currently in transit to the
9414811898765497759183	QUINTON SMITH	301 Lee St	Oldsmar	FL	34677-3738	Your item departed our USPS facility in DENVER CO DISTRIBUTION CENTER on November 11, 2023 at 8:45 am. The item is currently in transit to the
9414811898765497759138	RAM ENERGY LLC	PO Box 258849	Oklahoma City	OK	73125-8849	Your item arrived at our OKLAHOMA CITY OK DISTRIBUTION CENTER destination facility on November 12, 2023 at 1:19 pm. The item is currently in transit to the destination.
9414811898765497759176	REBECCA STITT	3415 Merlin Dr	Clearwater	FL	33761-1212	Your item departed our USPS facility in DENVER CO DISTRIBUTION CENTER on November 11, 2023 at 8:45 am. The item is currently in transit to the
9414811898765497759312	RICHARD A. WHITTINGTON	561 Nightingale Dr	Indialantic	FL	32903-4715	Your item departed our USPS facility in DENVER CO DISTRIBUTION CENTER on November 11, 2023 at 8:45 am. The item is currently in transit to the

Ameredev - Dogwood Fed Com 25 36 20 #104H  
Postal Delivery Report

9414811898765497759367	RICHARD J. SHAUGNESSY, JR.	2611 S Trenton Ave	Tulsa	OK	74114-2727	Your item arrived at our TULSA OK DISTRIBUTION CENTER destination facility on November 12, 2023 at 5:12 pm. The item is currently in transit to the
9414811898765497759329	ROBERT MARK ABERLY	10524 Connell Rd	Mint Hill	NC	28227-6955	Your item departed our USPS facility in DENVER CO DISTRIBUTION CENTER on November 11, 2023 at 8:45 am. The item is currently in transit to the
9414811898765497759305	ROBERT SMITH	7335 Malaga Ave	New Port Richey	FL	34653-4054	Your item departed our USPS facility in DENVER CO DISTRIBUTION CENTER on November 11, 2023 at 8:45 am. The item is currently in transit to the
9414811898765497759398	RONNIE J. HARRELSON	5243 Wimbleton Ct	Charlotte	NC	28226-9206	Your item departed our USPS facility in DENVER CO DISTRIBUTION CENTER on November 11, 2023 at 8:45 am. The item is currently in transit to the
9414811898765497759343	ST. JOSEPH RESIDENCE, INC.	1003 N Denver Ave	Tulsa	OK	74106-5137	Your item arrived at our TULSA OK DISTRIBUTION CENTER destination facility on November 12, 2023 at 5:07 pm. The item is currently in transit to the
9414811898765497759381	STEVEN R. FINE	3201 Robert Dr	Richardson	TX	75082-3778	Your item departed our USPS facility in DENVER CO DISTRIBUTION CENTER on November 11, 2023 at 8:45 am. The item is currently in transit to the
9414811898765497759336	SUSAN R. STOLTZ, C/O BOKF, NA, AGENT	PO Box 3499	Tulsa	OK	74101-3499	Your item arrived at our TULSA OK DISTRIBUTION CENTER destination facility on November 12, 2023 at 5:08 pm. The item is currently in transit to the
9414811898765497759015	TERRY E. DITTMER ESHELMAN	1081 Liberty Ave	Fallon	NV	89406-3642	Your item arrived at our RENO NV DISTRIBUTION CENTER destination facility on November 12, 2023 at 4:52 pm. The item is currently in transit to the
9414811898765497759053	TETON RANGE OPERATING, LLC	970 W Broadway Ste E	Jackson	WY	83001-6403	Your item departed our USPS facility in DENVER CO DISTRIBUTION CENTER on November 11, 2023 at 8:45 am. The item is currently in transit to the
9414811898765497759060	VIVIAN JONES	2086 Old Train Rd	Deltona	FL	32738-3607	Your item departed our USPS facility in DENVER CO DISTRIBUTION CENTER on November 11, 2023 at 8:45 am. The item is currently in transit to the



Ameredev - Dogwood Fed Com 25 36 20 #104H  
Postal Delivery Report

9414811898765497759022	WILLIAM MICHAEL DITTMER, JR.	1011 N Plum St	Plymouth	IN	46563-1135	Your item departed our USPS facility in DENVER CO DISTRIBUTION CENTER on November 11, 2023 at 8:45 am. The item is currently in transit to the
9414811898765497759008	WILLIAM R. HARRELSON	1304 Garden Vista Dr	Stallings	NC	28104-0302	Your item departed our USPS facility in DENVER CO DISTRIBUTION CENTER on November 11, 2023 at 8:45 am. The item is currently in transit to the
9414811898765497759091	WOODS FAMILY REVOCABLE TRUST	25919 S 605 Rd	Grove	OK	74344-7771	Your item arrived at our TULSA OK DISTRIBUTION CENTER destination facility on November 12, 2023 at 5:08 pm. The item is currently in transit to

**District I**  
1625 N. French Dr., Hobbs, NM 88240  
Phone:(575) 393-6161 Fax:(575) 393-0720

**District II**  
811 S. First St., Artesia, NM 88210  
Phone:(575) 748-1283 Fax:(575) 748-9720

**District III**  
1000 Rio Brazos Rd., Aztec, NM 87410  
Phone:(505) 334-6178 Fax:(505) 334-6170

**District IV**  
1220 S. St Francis Dr., Santa Fe, NM 87505  
Phone:(505) 476-3470 Fax:(505) 476-3462

State of New Mexico  
Energy, Minerals and Natural Resources  
Oil Conservation Division  
1220 S. St Francis Dr.  
Santa Fe, NM 87505

CONDITIONS

Action 285134

CONDITIONS

Operator: AMEREDEV OPERATING, LLC 2901 Via Fortuna Austin, TX 78746	OGRID: 372224
	Action Number: 285134
	Action Type: [UF-NSL] Non-Standard Location (NSL)

CONDITIONS

Created By	Condition	Condition Date
llowe	None	11/13/2023