

ID NO. 336770

NSP - 2206

Revised March 23, 2017

RECEIVED: <b>04/23/24</b>	REVIEWER:	TYPE:	APP NO: <b>pLEL2412731889</b>
---------------------------	-----------	-------	-------------------------------

ABOVE THIS TABLE FOR OCD DIVISION USE ONLY

**NEW MEXICO OIL CONSERVATION DIVISION**  
 - Geological & Engineering Bureau -  
 1220 South St. Francis Drive, Santa Fe, NM 87505

**ADMINISTRATIVE APPLICATION CHECKLIST**

THIS CHECKLIST IS MANDATORY FOR ALL ADMINISTRATIVE APPLICATIONS FOR EXCEPTIONS TO DIVISION RULES AND  
 REGULATIONS WHICH REQUIRE PROCESSING AT THE DIVISION LEVEL IN SANTA FE

**Applicant:** EOG Resources, Inc. **OGRID Number:** 7377  
**Well Name:** Pretty Good 20 Fed Com 201H & Others **API:** Multiple  
**Pool:** Bilbrey Basin; Bone Spring, North **Pool Code:** 97366

**SUBMIT ACCURATE AND COMPLETE INFORMATION REQUIRED TO PROCESS THE TYPE OF APPLICATION  
 INDICATED BELOW**

- 1) **TYPE OF APPLICATION:** Check those which apply for [A]  
 A. Location – Spacing Unit – Simultaneous Dedication  
☐ NSL ☐ NSP (PROJECT AREA) ☒ NSP (PRORATION UNIT) ☐ SD
- B. Check one only for [ I ] or [ II ]  
 [ I ] Commingling – Storage – Measurement  
☐ DHC ☐ CTB ☐ PLC ☐ PC ☐ OLS ☐ OLM  
 [ II ] Injection – Disposal – Pressure Increase – Enhanced Oil Recovery  
☐ WFX ☐ PMX ☐ SWD ☐ IPI ☐ EOR ☐ PPR
- 2) **NOTIFICATION REQUIRED TO:** Check those which apply.  
 A. ☒ Offset operators or lease holders  
 B. ☒ Royalty, overriding royalty owners, revenue owners  
 C. ☐ Application requires published notice  
 D. ☒ Notification and/or concurrent approval by SLO  
 E. ☒ Notification and/or concurrent approval by BLM  
 F. ☐ Surface owner  
 G. ☒ For all of the above, proof of notification or publication is attached, and/or,  
 H. ☐ No notice required

**FOR OCD ONLY**

- ☐ Notice Complete  
☐ Application Content Complete

- 3) **CERTIFICATION:** I hereby certify that the information submitted with this application for administrative approval is **accurate** and **complete** to the best of my knowledge. I also understand that **no action** will be taken on this application until the required information and notifications are submitted to the Division.

**Note: Statement must be completed by an individual with managerial and/or supervisory capacity.**

Lisa Youngblood

Print or Type Name

Lisa Youngblood  
 Signature

4/23/2024

Date

(432)247-6331

Phone Number

lisa\_youngblood@eogresources.com

e-mail Address



Lisa Youngblood  
Phone: (432) 247-6331  
Email: lisa\_youngblood@eogresources.com

April 23, 2024

**VIA ONLINE FILING**

Dylan Fuge, OCD Director  
Oil Conservation Division  
New Mexico Department of Energy, Minerals, and Natural Resources  
1220 South St. Francis Drive  
Santa Fe, New Mexico 87505

**Re: Application of EOG Resources, Inc. for administrative approval of a 1920-acre non-standard horizontal spacing unit in the Bilbrey Basin; Bone Spring, North Pool (97366) comprised of All of Section 20, 29, and 32, in Township 22 South, Range 32 East, NMPM, Lea County, New Mexico.**

Dear Director Fuge,

Pursuant to 19.15.16.15(B)(5) NMAC, EOG Resources, Inc. ("EOG") (OGRID No. 7377) seeks administrative approval of a non-standard 1920-acre horizontal spacing unit comprised of All of Section 20, 29, 32, in Township 22 South, Range 32 East, NMPM, Lea County, New Mexico. The proposed non-standard spacing will be developed by the following wells:

- Pretty Good 20 Fed Com No. 201H (API No. 30-025-51758) (Sundry Pending)
- Pretty Good 20 Fed Com No. 202H (API No. 30-025-51759) (Sundry Pending)
- Pretty Good 20 Fed Com No. 203H (API No. 30-025-pending)
- Pretty Good 20 Fed Com No. 204H (API No. 30-025-pending)
- Pretty Good 20 Fed Com No. 205H (API No. 30-025-pending)
- Pretty Good 20 Fed Com No. 206H (API No. 30-025-pending)
- Pretty Good 20 Fed Com No. 207H (API No. 30-025-pending)
- Pretty Good 20 Fed Com No. 208H (API No. 30-025-pending)
- Pretty Good 20 Fed Com No. 501H (API No. 30-025-pending)
- Pretty Good 20 Fed Com No. 502H (API No. 30-025-pending)
- Pretty Good 20 Fed Com No. 503H (API No. 30-025-pending)
- Pretty Good 20 Fed Com No. 504H (API No. 30-025-pending)
- Pretty Good 20 Fed Com No. 505H (API No. 30-025-pending)
- Pretty Good 20 Fed Com No. 506H (API No. 30-025-pending)
- Pretty Good 20 Fed Com No. 507H (API No. 30-025-pending)
- Pretty Good 20 Fed Com No. 508H (API No. 30-025-pending)
- Pretty Good 20 Fed Com No. 581H (API No. 30-025-pending)

- Pretty Good 20 Fed Com No. 582H (API No. 30-025-pending)
- Pretty Good 20 Fed Com No. 583H (API No. 30-025-pending)
- Pretty Good 20 Fed Com No. 584H (API No. 30-025-pending)
- Pretty Good 20 Fed Com No. 601H (API No. 30-025-pending)
- Pretty Good 20 Fed Com No. 602H (API No. 30-025-51772)
- Pretty Good 20 Fed Com No. 603H (API No. 30-025-51773)
- Pretty Good 20 Fed Com No. 604H (API No. 30-025-51774)
- Pretty Good 20 Fed Com No. 605H (API No. 30-025-51775)

The Division has placed all wells into the Bilbrey Basin; Bone Spring, North Pool (97366). The wells in the proposed non-standard spacing unit have not been drilled. The acreage included in the non-standard spacing unit will be the subject of a single Communitization Agreement.

EOG seeks administrative approval of a non-standard spacing unit to develop the acreage as a single communitized area. Doing so allows EOG to efficiently locate surface facilities, reduce surface disturbance, consolidate roads, tanks and pipelines, and promote effective well spacing, thereby promoting conservation and preventing waste. A single surface facility also reduces emissions from multiple tank batteries. Division Rules contemplate and encourage oil and gas development, where possible, in enlarged areas of common ownership to minimize surface disturbance and to promote efficient well spacing, *see, e.g.,* 19.15.16.7.P NMAC; 19.15.16.15.B(8) NMAC; 19.15.16.15.C(7) NMAC, and authorize administrative approval of such a request, *see* 19.15.16.15(B)(5) NMAC.

**Exhibit A** is a map showing the proposed non-standard spacing unit, the subject leases, and the proposed wells.

**Exhibit B** is a copy the Well Location and Acreage Dedication Plat (C-102) for each of the wells within the proposed non-standard spacing unit.

**Exhibit C** is a lease map showing the notice tracts for the proposed non-standard spacing unit.

**Exhibit D** is a cross section exhibit showing the Bone Spring target for these subject wells.

**Exhibit E** is a list of parties affected by this application, tracking information and proof of mailing. Affected parties were provided a copy of the application with all attachments by certified mail, along with notice that any objection must be filed in writing with the Division within 20 days from the date the Division receives the application. Royalty owners, including BLM and SLO were provided a copy of the application. A copy of the notice letter is included in **Exhibit F**.

Thank you for your attention to this matter.

Very truly yours,

*Lisa Youngblood*

Lisa Youngblood  
Regulatory Specialist

# Proposed Non-Standard Horizontal Spacing Unit Pretty Good 20 Fed Com: Sections 20, 29, and 32, T22S-R32E – Bone Spring

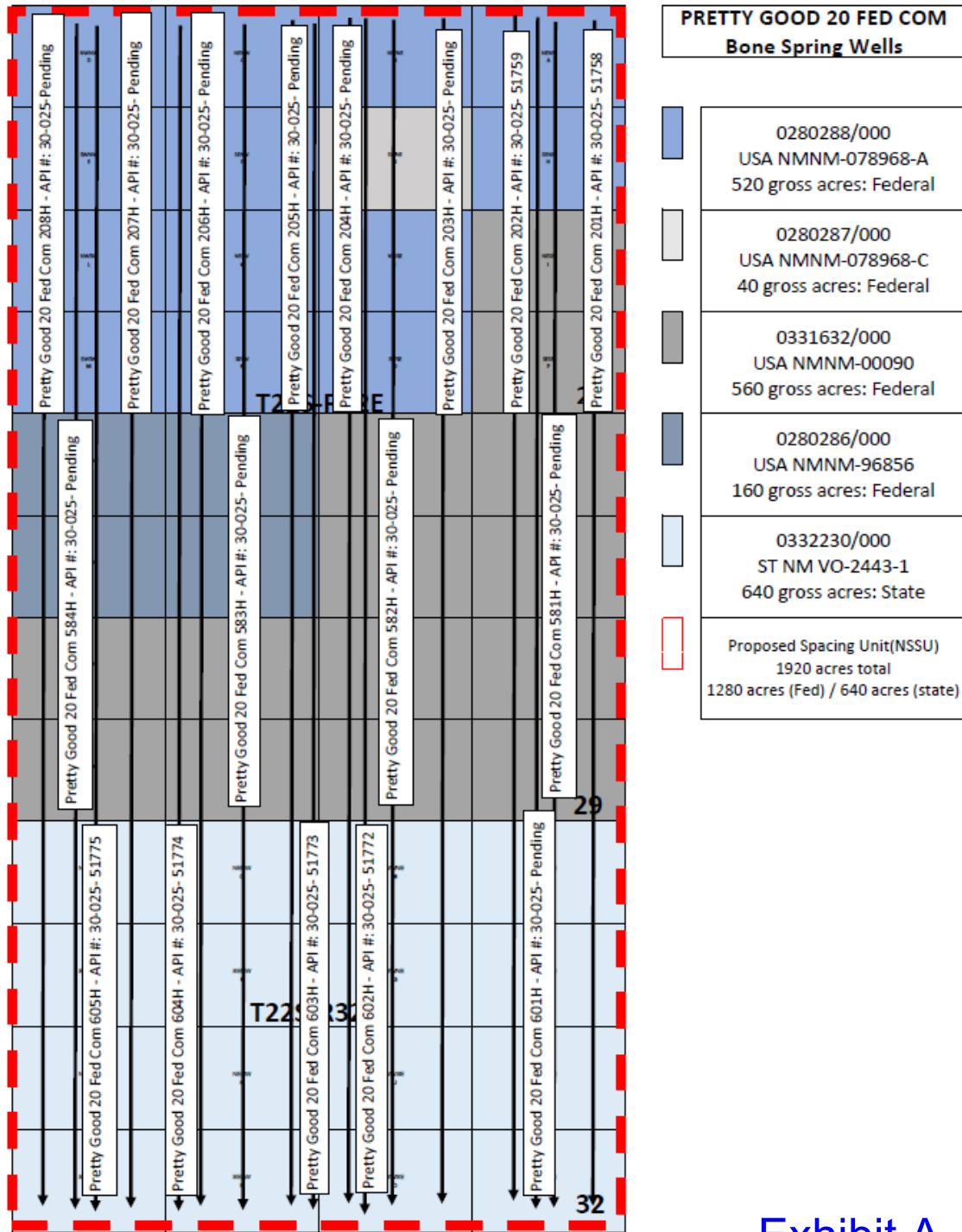


Exhibit A

Form C-102  
Revised August 1, 2011  
Submit one copy to appropriate  
District Office  
☐ AMENDED REPORT



Form C-102  
Revised August 1, 2011  
Submit one copy to appropriate  
District Office  
☐ AMENDED REPORT

DISTRICT I  
1625 N. French Dr., Hobbs, NM 88240  
Phone: (575) 393-6161 Fax: (575) 393-0720  
DISTRICT II  
811 S. First St., Artesia, NM 88210  
Phone: (575) 748-1283 Fax: (575) 748-9720  
DISTRICT III  
1000 Rio Brazos Rd., Aztec, NM 87410  
Phone: (505) 334-6178 Fax: (505) 334-6170  
DISTRICT IV  
1220 S. St. Francis Dr., Santa Fe, NM 87505  
Phone: (505) 476-3460 Fax: (505) 476-3462

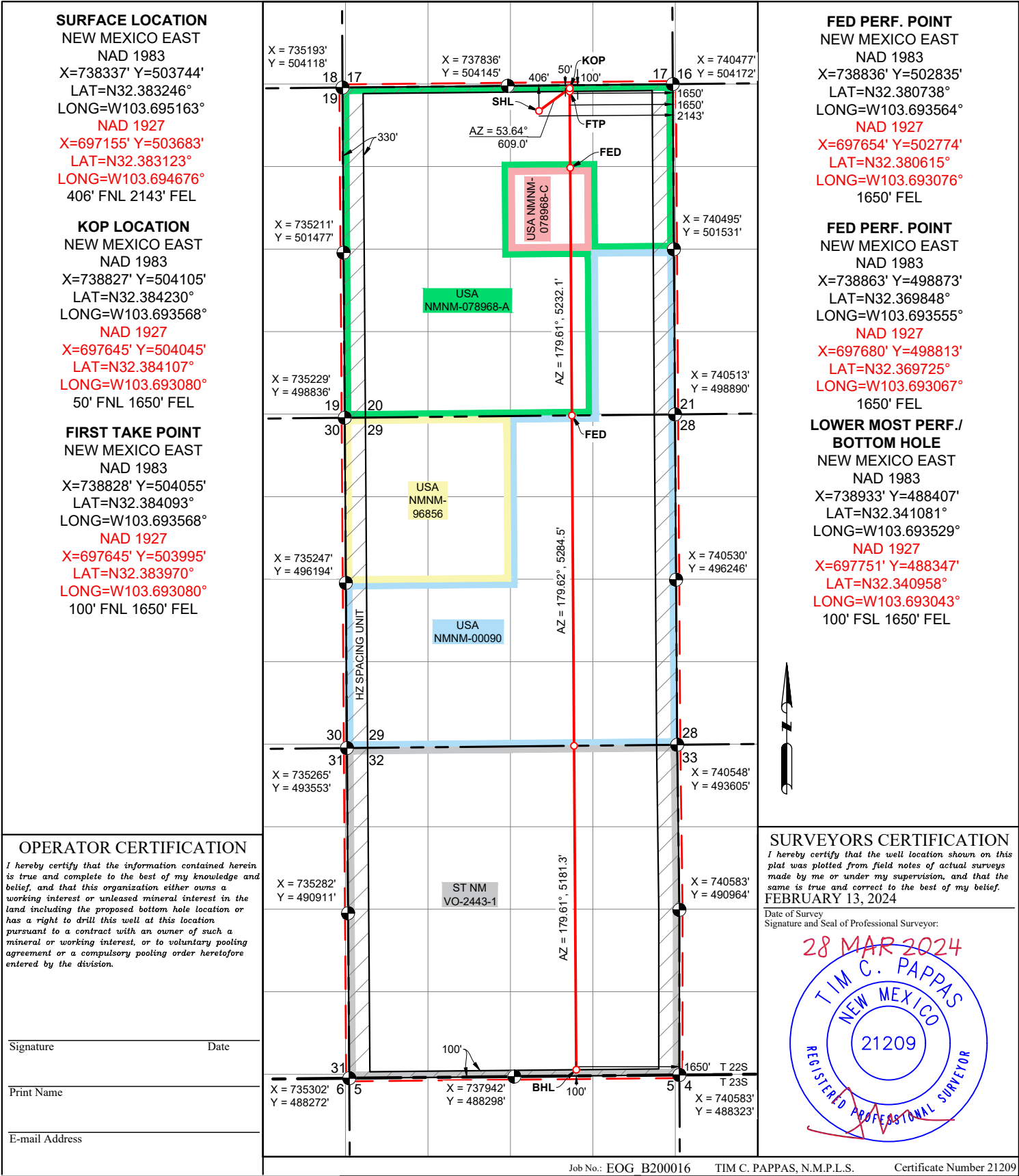
State of New Mexico  
Energy, Minerals & Natural Resources Department  
OIL CONSERVATION DIVISION  
1220 South St. Francis Dr.  
Santa Fe, New Mexico 87505

Form C-102  
Revised August 1, 2011  
Submit one copy to appropriate  
District Office  
☐ AMENDED REPORT

WELL LOCATION AND ACREAGE DEDICATION PLAT

API Number 30-025-		Pool Code		Pool Name					
Property Code		Property Name PRETTY GOOD 20 FED COM						Well Number 203H	
OGRID No. 7377		Operator Name EOG RESOURCES, INC.						Elevation 3656'	
Surface Location									
UL or lot no. B	Section 20	Township 22 S	Range 32 E	Lot Idn	Feet from the 406	North/South line NORTH	Feet from the 2143	East/West line EAST	County LEA
Bottom Hole Location If Different From Surface									
UL or lot no. O	Section 32	Township 22 S	Range 32 E	Lot Idn	Feet from the 100	North/South line SOUTH	Feet from the 1650	East/West line EAST	County LEA
Dedicated Acres 1920		Joint or Infill		Consolidated Code		Order No. PENDING COM AGREEMENT			

No allowable will be assigned to this completion until all interests have been consolidated or a non-standard unit has been approved by the division.



Job No.: EOG B200016 TIM C. PAPPAS, N.M.P.L.S. Certificate Number 21209

Form C-102  
Revised August 1, 2011  
Submit one copy to appropriate  
District Office  
☐ AMENDED REPORT



Form C-102  
Revised August 1, 2011  
Submit one copy to appropriate  
District Office  
☐ AMENDED REPORT

Form C-102  
Revised August 1, 2011  
Submit one copy to appropriate  
District Office  
☐ AMENDED REPORT

DISTRICT I  
1625 N. French Dr., Hobbs, NM 88240  
Phone: (575) 393-6161 Fax: (575) 393-0720  
DISTRICT II  
811 S. First St., Artesia, NM 88210  
Phone: (575) 748-1283 Fax: (575) 748-9720  
DISTRICT III  
1000 Rio Brazos Rd., Aztec, NM 87410  
Phone: (505) 334-6178 Fax: (505) 334-6170  
DISTRICT IV  
1220 S. St. Francis Dr., Santa Fe, NM 87505  
Phone: (505) 476-3460 Fax: (505) 476-3462

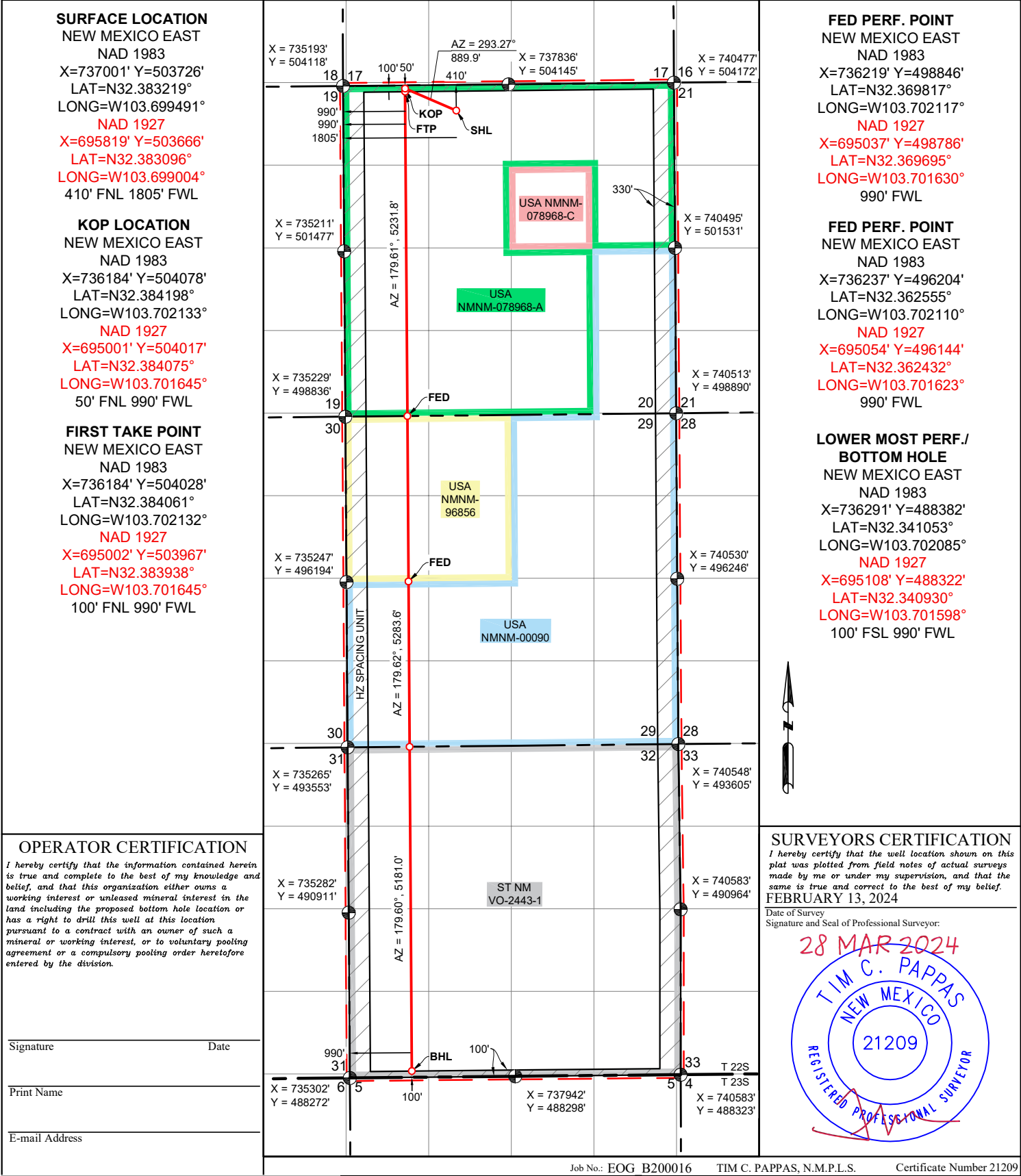
State of New Mexico  
Energy, Minerals & Natural Resources Department  
OIL CONSERVATION DIVISION  
1220 South St. Francis Dr.  
Santa Fe, New Mexico 87505

Form C-102  
Revised August 1, 2011  
Submit one copy to appropriate  
District Office  
☐ AMENDED REPORT

WELL LOCATION AND ACREAGE DEDICATION PLAT

API Number 30-025-		Pool Code		Pool Name					
Property Code		Property Name PRETTY GOOD 20 FED COM						Well Number 207H	
OGRID No. 7377		Operator Name EOG RESOURCES, INC.						Elevation 3659'	
Surface Location									
UL or lot no. C	Section 20	Township 22 S	Range 32 E	Lot Idn	Feet from the 410	North/South line NORTH	Feet from the 1805	East/West line WEST	County LEA
Bottom Hole Location If Different From Surface									
UL or lot no. M	Section 32	Township 22 S	Range 32 E	Lot Idn	Feet from the 100	North/South line SOUTH	Feet from the 990	East/West line WEST	County LEA
Dedicated Acres 1920		Joint or Infill		Consolidated Code		Order No. PENDING COM AGREEMENT			

No allowable will be assigned to this completion until all interests have been consolidated or a non-standard unit has been approved by the division.



DISTRICT I  
1625 N. French Dr., Hobbs, NM 88240  
Phone: (575) 393-6161 Fax: (575) 393-0720  
DISTRICT II  
811 S. First St., Artesia, NM 88210  
Phone: (575) 748-1283 Fax: (575) 748-9720  
DISTRICT III  
1000 Rio Brazos Rd., Aztec, NM 87410  
Phone: (505) 334-6178 Fax: (505) 334-6170  
DISTRICT IV  
1220 S. St. Francis Dr., Santa Fe, NM 87505  
Phone: (505) 476-3460 Fax: (505) 476-3462

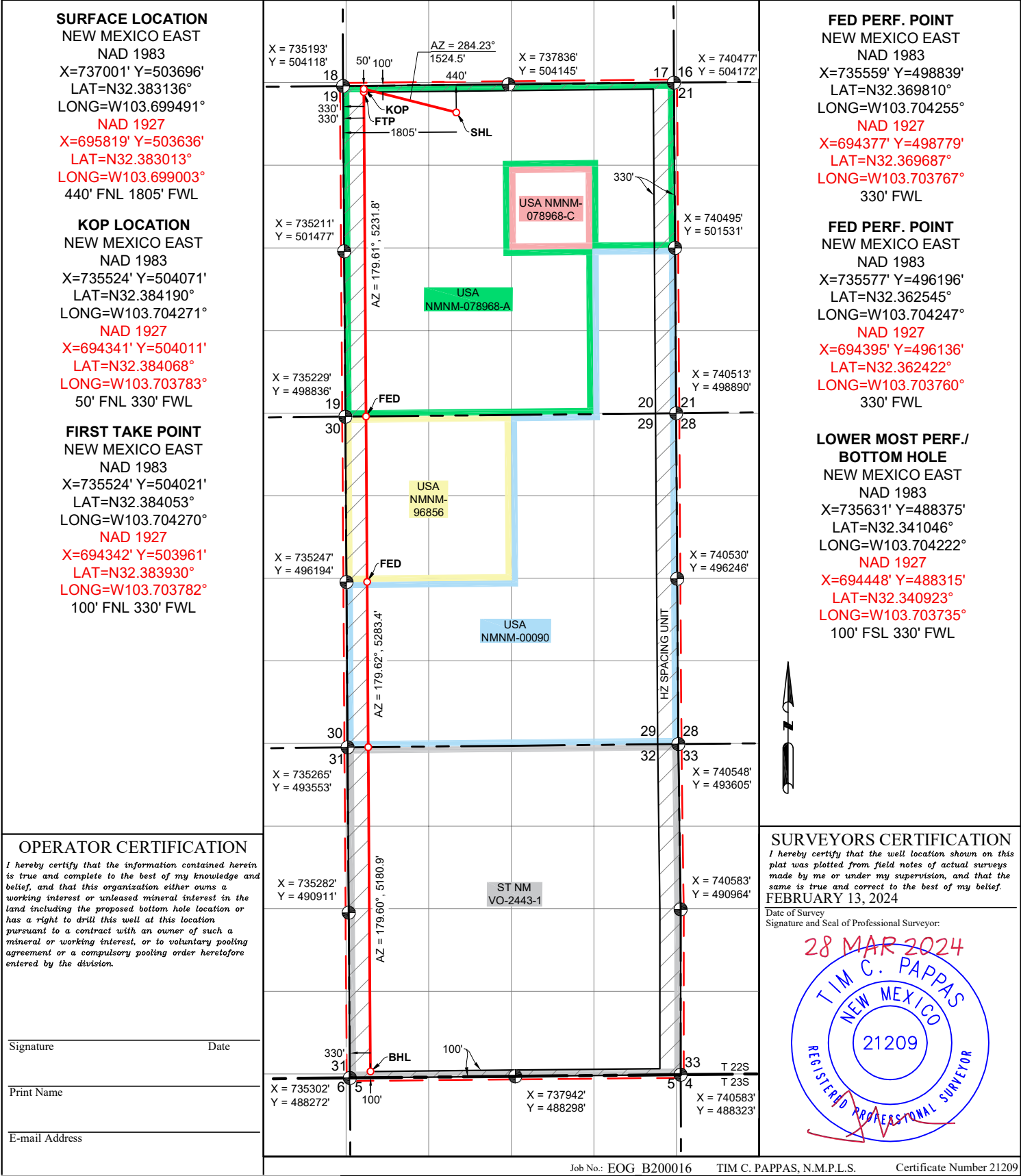
State of New Mexico  
Energy, Minerals & Natural Resources Department  
OIL CONSERVATION DIVISION  
1220 South St. Francis Dr.  
Santa Fe, New Mexico 87505

Form C-102  
Revised August 1, 2011  
Submit one copy to appropriate  
District Office  
☐ AMENDED REPORT

WELL LOCATION AND ACREAGE DEDICATION PLAT

API Number 30-025-		Pool Code		Pool Name					
Property Code		Property Name PRETTY GOOD 20 FED COM						Well Number 208H	
OGRID No. 7377		Operator Name EOG RESOURCES, INC.						Elevation 3660'	
Surface Location									
UL or lot no. C	Section 20	Township 22 S	Range 32 E	Lot Idn	Feet from the 440	North/South line NORTH	Feet from the 1805	East/West line WEST	County LEA
Bottom Hole Location If Different From Surface									
UL or lot no. M	Section 32	Township 22 S	Range 32 E	Lot Idn	Feet from the 100	North/South line SOUTH	Feet from the 330	East/West line WEST	County LEA
Dedicated Acres 1920		Joint or Infill		Consolidated Code		Order No. PENDING COM AGREEMENT			

No allowable will be assigned to this completion until all interests have been consolidated or a non-standard unit has been approved by the division.





DISTRICT I  
1625 N. French Dr., Hobbs, NM 88240  
Phone: (575) 393-6161 Fax: (575) 393-0720  
DISTRICT II  
811 S. First St., Artesia, NM 88210  
Phone: (575) 748-1283 Fax: (575) 748-9720  
DISTRICT III  
1000 Rio Brazos Rd., Aztec, NM 87410  
Phone: (505) 334-6178 Fax: (505) 334-6170  
DISTRICT IV  
1220 S. St. Francis Dr., Santa Fe, NM 87505  
Phone: (505) 476-3460 Fax: (505) 476-3462

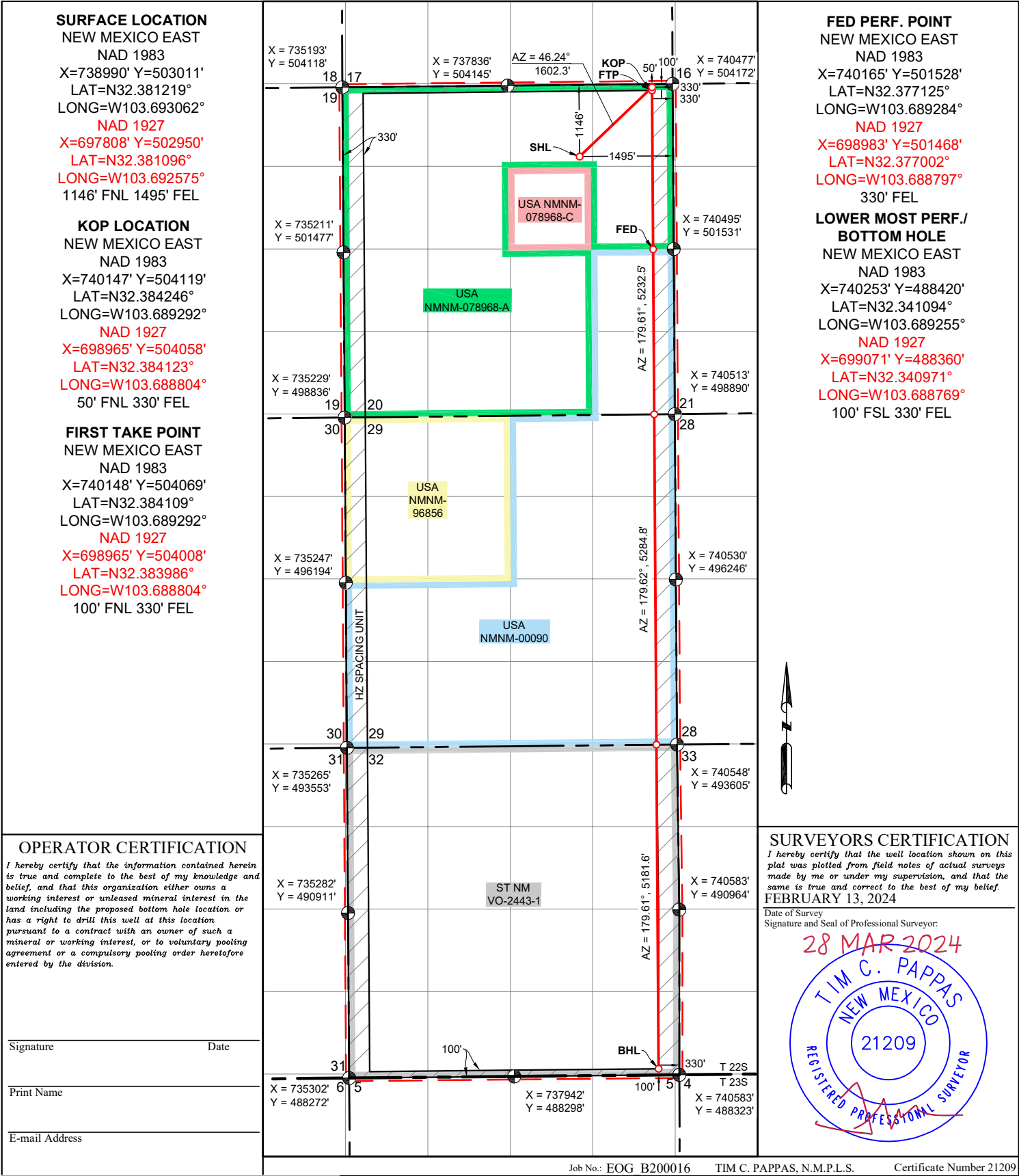
State of New Mexico  
Energy, Minerals & Natural Resources Department  
OIL CONSERVATION DIVISION  
1220 South St. Francis Dr.  
Santa Fe, New Mexico 87505

Form C-102  
Revised August 1, 2011  
Submit one copy to appropriate  
District Office  
☐ AMENDED REPORT

WELL LOCATION AND ACREAGE DEDICATION PLAT

API Number 30-025-		Pool Code		Pool Name					
Property Code		Property Name PRETTY GOOD 20 FED COM						Well Number 501H	
OGRID No. 7377		Operator Name EOG RESOURCES, INC.						Elevation 3645'	
Surface Location									
UL or lot no. B	Section 20	Township 22 S	Range 32 E	Lot Idn	Feet from the 1146	North/South line NORTH	Feet from the 1495	East/West line EAST	County LEA
Bottom Hole Location If Different From Surface									
UL or lot no. P	Section 32	Township 22 S	Range 32 E	Lot Idn	Feet from the 100	North/South line SOUTH	Feet from the 330	East/West line EAST	County LEA
Dedicated Acres 1920		Joint or Infill		Consolidated Code		Order No. PENDING COM AGREEMENT			

No allowable will be assigned to this completion until all interests have been consolidated or a non-standard unit has been approved by the division.





Form C-102  
Revised August 1, 2011  
Submit one copy to appropriate  
District Office  
☐ AMENDED REPORT

DISTRICT I  
1625 N. French Dr., Hobbs, NM 88240  
Phone: (575) 393-6161 Fax: (575) 393-0720  
DISTRICT II  
811 S. First St., Artesia, NM 88210  
Phone: (575) 748-1283 Fax: (575) 748-9720  
DISTRICT III  
1000 Rio Brazos Rd., Aztec, NM 87410  
Phone: (505) 334-6178 Fax: (505) 334-6170  
DISTRICT IV  
1220 S. St. Francis Dr., Santa Fe, NM 87505  
Phone: (505) 476-3460 Fax: (505) 476-3462

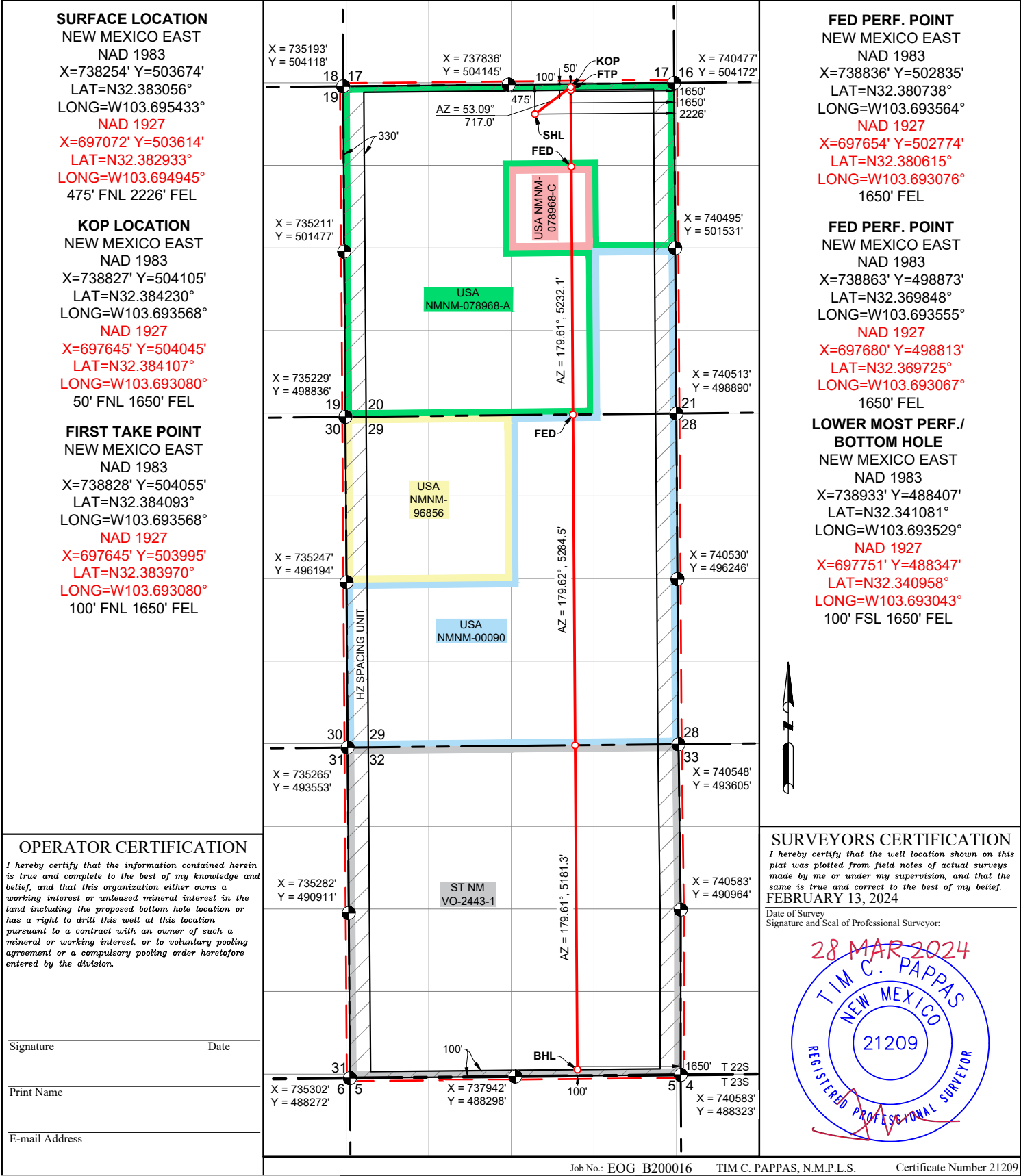
State of New Mexico  
Energy, Minerals & Natural Resources Department  
OIL CONSERVATION DIVISION  
1220 South St. Francis Dr.  
Santa Fe, New Mexico 87505

Form C-102  
Revised August 1, 2011  
Submit one copy to appropriate  
District Office  
☐ AMENDED REPORT

WELL LOCATION AND ACREAGE DEDICATION PLAT

API Number 30-025-		Pool Code		Pool Name					
Property Code		Property Name PRETTY GOOD 20 FED COM						Well Number 503H	
OGRID No. 7377		Operator Name EOG RESOURCES, INC.						Elevation 3655'	
Surface Location									
UL or lot no. B	Section 20	Township 22 S	Range 32 E	Lot Idn	Feet from the 475	North/South line NORTH	Feet from the 2226	East/West line EAST	County LEA
Bottom Hole Location If Different From Surface									
UL or lot no. O	Section 32	Township 22 S	Range 32 E	Lot Idn	Feet from the 100	North/South line SOUTH	Feet from the 1650	East/West line EAST	County LEA
Dedicated Acres 1920		Joint or Infill		Consolidated Code		Order No. PENDING COM AGREEMENT			

No allowable will be assigned to this completion until all interests have been consolidated or a non-standard unit has been approved by the division.



Form C-102  
Revised August 1, 2011  
Submit one copy to appropriate  
District Office  
☐ AMENDED REPORT

Form C-102  
Revised August 1, 2011  
Submit one copy to appropriate  
District Office  
☐ AMENDED REPORT



DISTRICT I  
1625 N. French Dr., Hobbs, NM 88240  
Phone: (575) 393-6161 Fax: (575) 393-0720  
DISTRICT II  
811 S. First St., Artesia, NM 88210  
Phone: (575) 748-1283 Fax: (575) 748-9720  
DISTRICT III  
1000 Rio Brazos Rd., Aztec, NM 87410  
Phone: (505) 334-6178 Fax: (505) 334-6170  
DISTRICT IV  
1220 S. St. Francis Dr., Santa Fe, NM 87505  
Phone: (505) 476-3460 Fax: (505) 476-3462

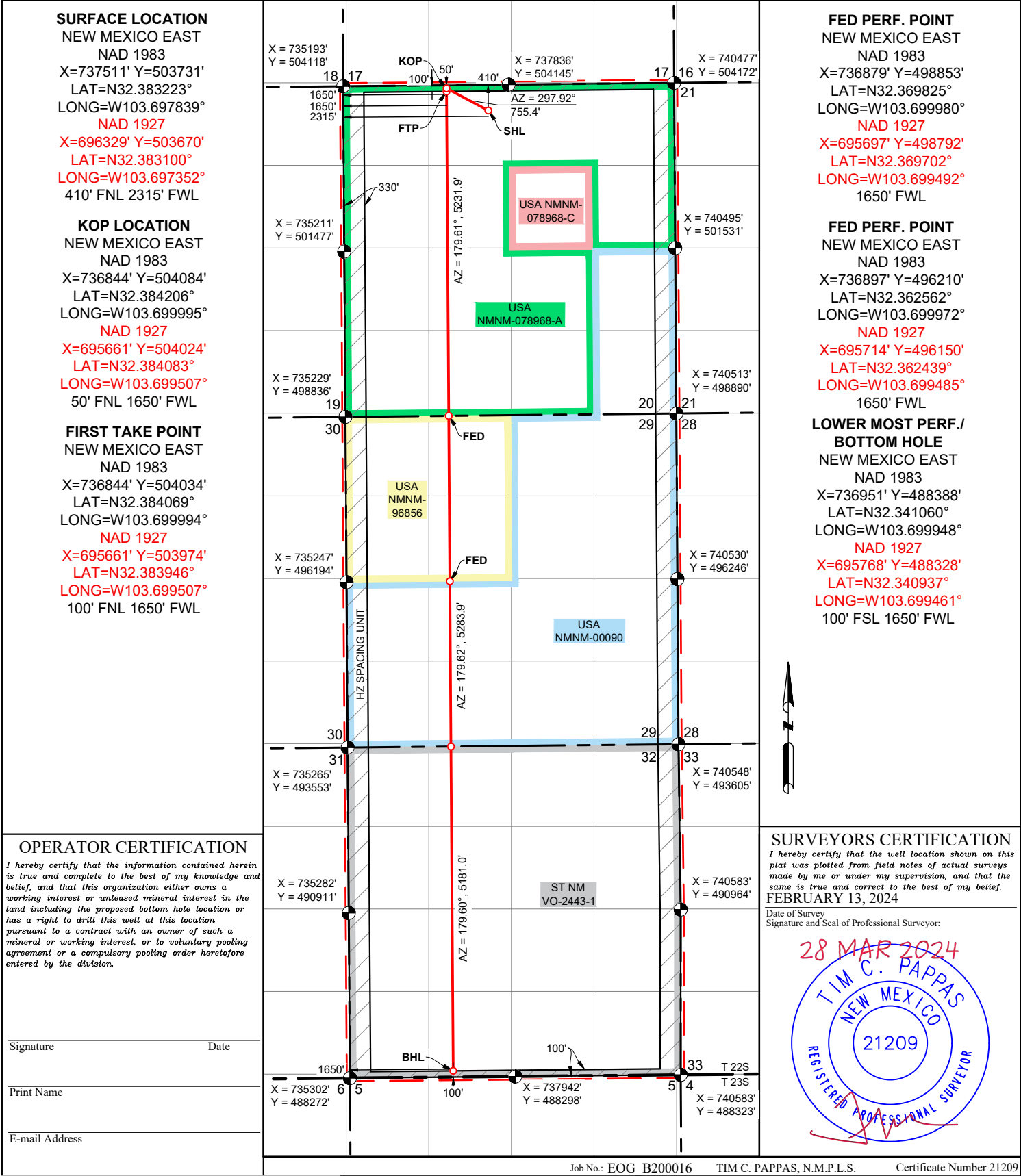
State of New Mexico  
Energy, Minerals & Natural Resources Department  
OIL CONSERVATION DIVISION  
1220 South St. Francis Dr.  
Santa Fe, New Mexico 87505

Form C-102  
Revised August 1, 2011  
Submit one copy to appropriate  
District Office  
☐ AMENDED REPORT

WELL LOCATION AND ACREAGE DEDICATION PLAT

API Number 30-025-		Pool Code		Pool Name					
Property Code		Property Name PRETTY GOOD 20 FED COM						Well Number 506H	
OGRID No. 7377		Operator Name EOG RESOURCES, INC.						Elevation 3658'	
Surface Location									
UL or lot no. C	Section 20	Township 22 S	Range 32 E	Lot Idn	Feet from the 410	North/South line NORTH	Feet from the 2315	East/West line WEST	County LEA
Bottom Hole Location If Different From Surface									
UL or lot no. N	Section 32	Township 22 S	Range 32 E	Lot Idn	Feet from the 100	North/South line SOUTH	Feet from the 1650	East/West line WEST	County LEA
Dedicated Acres 1920		Joint or Infill		Consolidated Code		Order No. PENDING COM AGREEMENT			

No allowable will be assigned to this completion until all interests have been consolidated or a non-standard unit has been approved by the division.





Form C-102  
Revised August 1, 2011  
Submit one copy to appropriate  
District Office  
☐ AMENDED REPORT

DISTRICT I  
1625 N. French Dr., Hobbs, NM 88240  
Phone: (575) 393-6161 Fax: (575) 393-0720  
DISTRICT II  
811 S. First St., Artesia, NM 88210  
Phone: (575) 748-1283 Fax: (575) 748-9720  
DISTRICT III  
1000 Rio Brazos Rd., Aztec, NM 87410  
Phone: (505) 334-6178 Fax: (505) 334-6170  
DISTRICT IV  
1220 S. St. Francis Dr., Santa Fe, NM 87505  
Phone: (505) 476-3460 Fax: (505) 476-3462

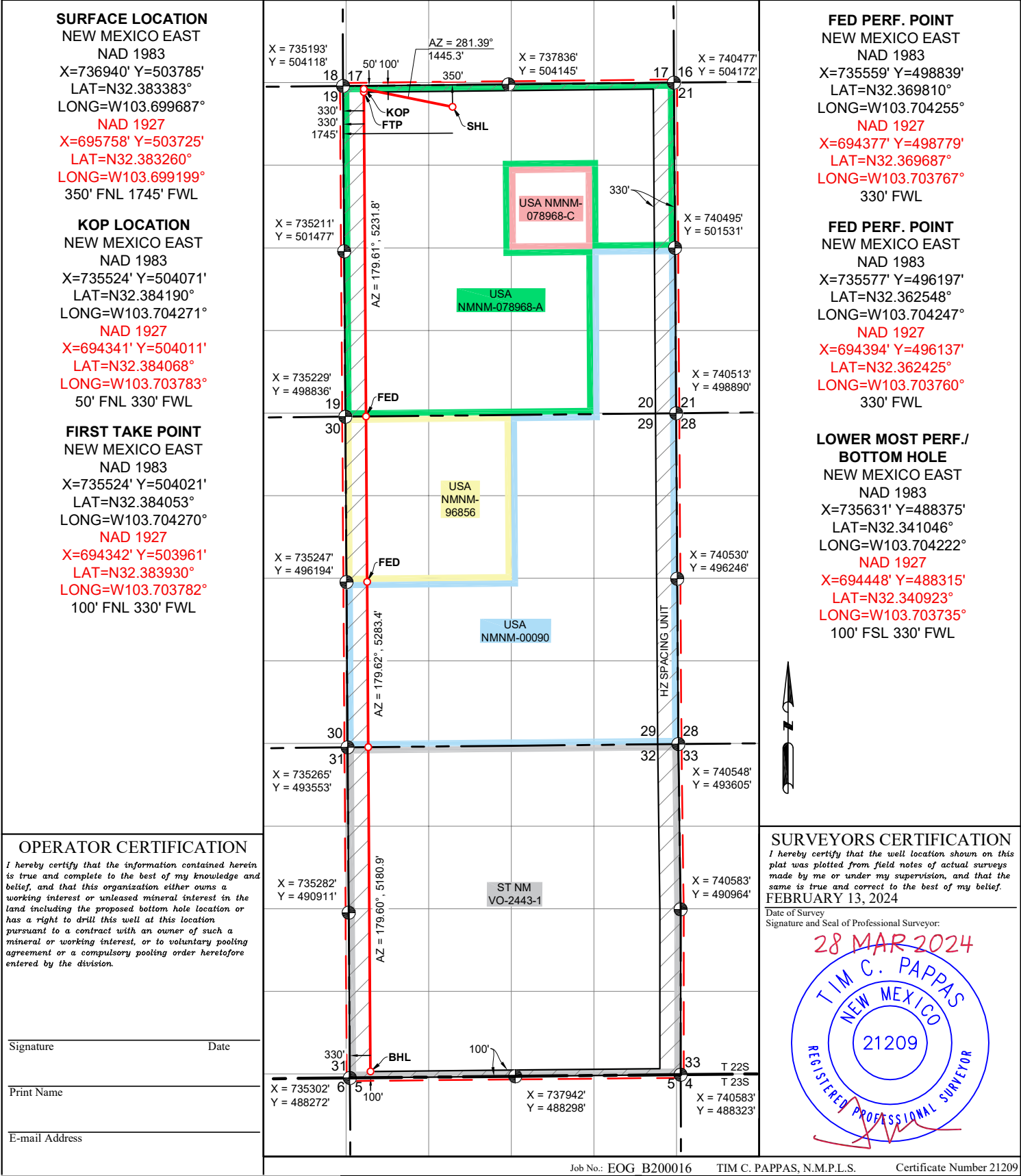
State of New Mexico  
Energy, Minerals & Natural Resources Department  
OIL CONSERVATION DIVISION  
1220 South St. Francis Dr.  
Santa Fe, New Mexico 87505

Form C-102  
Revised August 1, 2011  
Submit one copy to appropriate  
District Office  
☐ AMENDED REPORT

WELL LOCATION AND ACREAGE DEDICATION PLAT

API Number 30-025-		Pool Code		Pool Name					
Property Code		Property Name PRETTY GOOD 20 FED COM						Well Number 508H	
OGRID No. 7377		Operator Name EOG RESOURCES, INC.						Elevation 3663'	
Surface Location									
UL or lot no. C	Section 20	Township 22 S	Range 32 E	Lot Idn	Feet from the 350	North/South line NORTH	Feet from the 1745	East/West line WEST	County LEA
Bottom Hole Location If Different From Surface									
UL or lot no. M	Section 32	Township 22 S	Range 32 E	Lot Idn	Feet from the 100	North/South line SOUTH	Feet from the 330	East/West line WEST	County LEA
Dedicated Acres 1920		Joint or Infill		Consolidated Code		Order No. PENDING COM AGREEMENT			

No allowable will be assigned to this completion until all interests have been consolidated or a non-standard unit has been approved by the division.



DISTRICT I  
1625 N. French Dr., Hobbs, NM 88240  
Phone: (575) 393-6161 Fax: (575) 393-0720  
DISTRICT II  
811 S. First St., Artesia, NM 88210  
Phone: (575) 748-1283 Fax: (575) 748-9720  
DISTRICT III  
1000 Rio Brazos Rd., Aztec, NM 87410  
Phone: (505) 334-6178 Fax: (505) 334-6170  
DISTRICT IV  
1220 S. St. Francis Dr., Santa Fe, NM 87505  
Phone: (505) 476-3460 Fax: (505) 476-3462

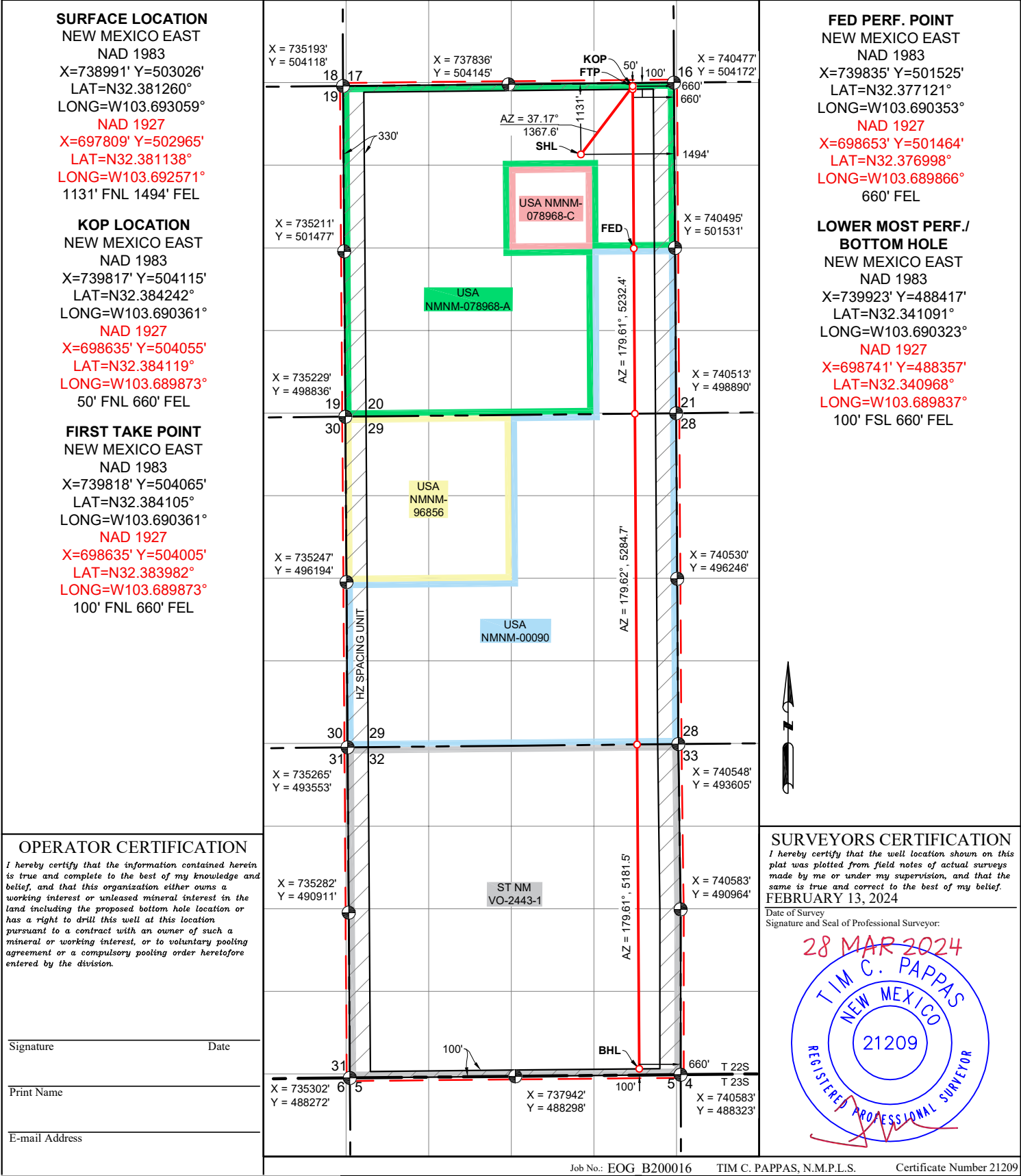
State of New Mexico  
Energy, Minerals & Natural Resources Department  
OIL CONSERVATION DIVISION  
1220 South St. Francis Dr.  
Santa Fe, New Mexico 87505

Form C-102  
Revised August 1, 2011  
Submit one copy to appropriate  
District Office  
☐ AMENDED REPORT

WELL LOCATION AND ACREAGE DEDICATION PLAT

API Number 30-025-		Pool Code		Pool Name					
Property Code		Property Name PRETTY GOOD 20 FED COM						Well Number 581H	
OGRID No. 7377		Operator Name EOG RESOURCES, INC.						Elevation 3646'	
Surface Location									
UL or lot no. B	Section 20	Township 22 S	Range 32 E	Lot Idn	Feet from the 1131	North/South line NORTH	Feet from the 1494	East/West line EAST	County LEA
Bottom Hole Location If Different From Surface									
UL or lot no. P	Section 32	Township 22 S	Range 32 E	Lot Idn	Feet from the 100	North/South line SOUTH	Feet from the 660	East/West line EAST	County LEA
Dedicated Acres 1920		Joint or Infill		Consolidated Code		Order No. PENDING COM AGREEMENT			

No allowable will be assigned to this completion until all interests have been consolidated or a non-standard unit has been approved by the division.



Form C-102  
Revised August 1, 2011  
Submit one copy to appropriate  
District Office  
☐ AMENDED REPORT



Form C-102  
Revised August 1, 2011  
Submit one copy to appropriate  
District Office  
☐ AMENDED REPORT



DISTRICT I  
1625 N. French Dr., Hobbs, NM 88240  
Phone: (575) 393-6161 Fax: (575) 393-0720

DISTRICT II  
811 S. First St., Artesia, NM 88210  
Phone: (575) 748-1283 Fax: (575) 748-9720

DISTRICT III  
1000 Rio Brazos Rd., Aztec, NM 87410  
Phone: (505) 334-6178 Fax: (505) 334-6170

DISTRICT IV  
1220 S. St. Francis Dr., Santa Fe, NM 87505  
Phone: (505) 476-3460 Fax: (505) 476-3462

State of New Mexico  
Energy, Minerals & Natural Resources Department  
OIL CONSERVATION DIVISION  
1220 South St. Francis Dr.  
Santa Fe, New Mexico 87505

Form C-102  
Revised August 1, 2011  
Submit one copy to appropriate  
District Office  
☐ AMENDED REPORT

WELL LOCATION AND ACREAGE DEDICATION PLAT

API Number 30-025-		Pool Code		Pool Name					
Property Code		Property Name PRETTY GOOD 20 FED COM						Well Number 584H	
OGRID No. 7377		Operator Name EOG RESOURCES, INC.						Elevation 3664'	

Surface Location

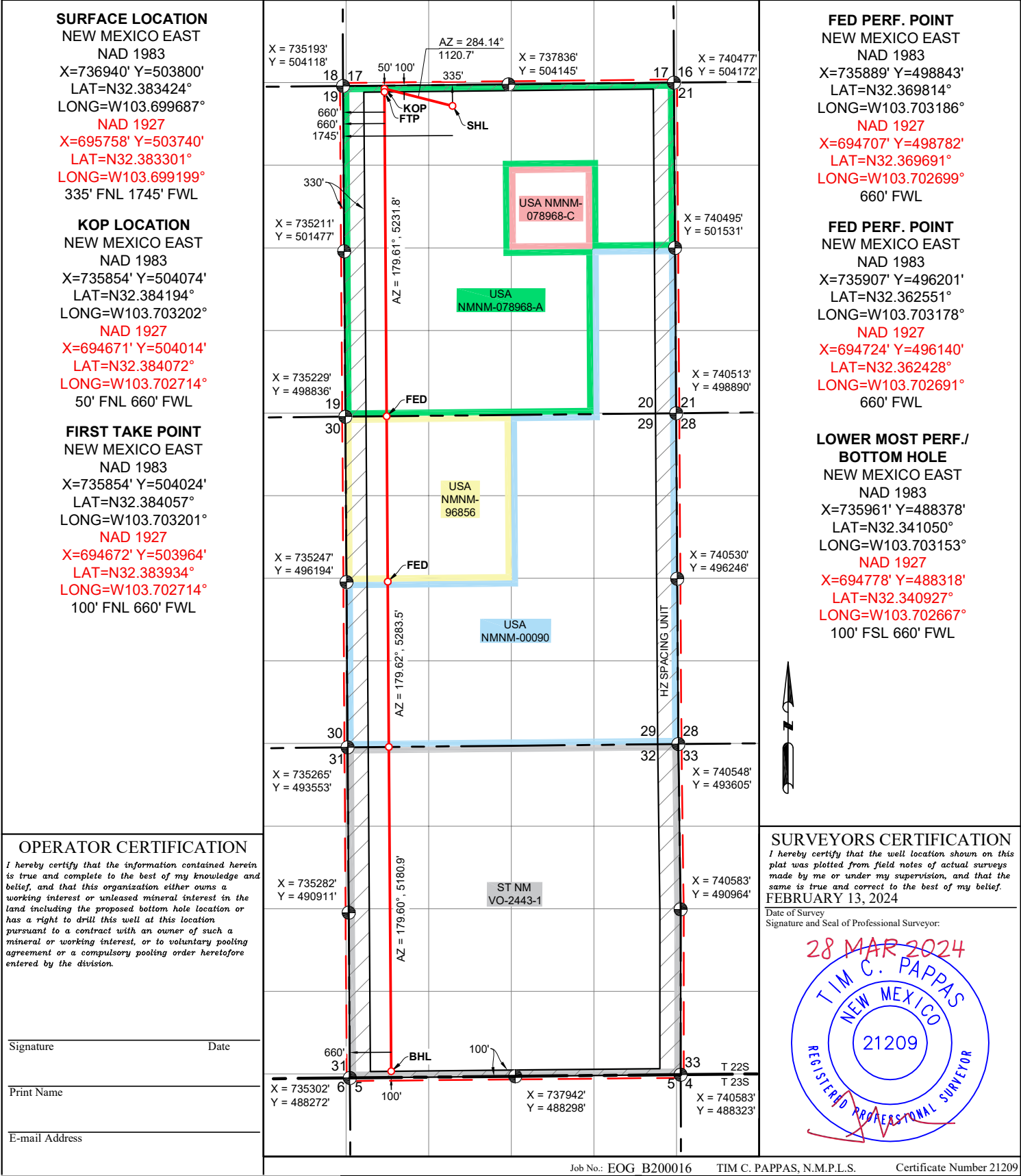
UL or lot no.	Section	Township	Range	Lot Idn	Feet from the	North/South line	Feet from the	East/West line	County
C	20	22 S	32 E		335	NORTH	1745	WEST	LEA

Bottom Hole Location If Different From Surface

UL or lot no.	Section	Township	Range	Lot Idn	Feet from the	North/South line	Feet from the	East/West line	County
M	32	22 S	32 E		100	SOUTH	660	WEST	LEA

Dedicated Acres 1920	Joint or Infill	Consolidated Code	Order No. PENDING COM AGREEMENT
-------------------------	-----------------	-------------------	------------------------------------

No allowable will be assigned to this completion until all interests have been consolidated or a non-standard unit has been approved by the division.



Form C-102  
Revised August 1, 2011  
Submit one copy to appropriate  
District Office  
☐ AMENDED REPORT

Form C-102  
Revised August 1, 2011  
Submit one copy to appropriate  
District Office  
☐ AMENDED REPORT

DISTRICT I  
1625 N. French Dr., Hobbs, NM 88240  
Phone: (575) 393-6161 Fax: (575) 393-0720

DISTRICT II  
811 S. First St., Artesia, NM 88210  
Phone: (575) 748-1283 Fax: (575) 748-9720

DISTRICT III  
1000 Rio Brazos Rd., Aztec, NM 87410  
Phone: (505) 334-6178 Fax: (505) 334-6170

DISTRICT IV  
1220 S. St. Francis Dr., Santa Fe, NM 87505  
Phone: (505) 476-3460 Fax: (505) 476-3462

State of New Mexico  
Energy, Minerals & Natural Resources Department  
OIL CONSERVATION DIVISION  
1220 South St. Francis Dr.  
Santa Fe, New Mexico 87505

Form C-102  
Revised August 1, 2011  
Submit one copy to appropriate  
District Office

☐ AMENDED REPORT

WELL LOCATION AND ACREAGE DEDICATION PLAT

API Number 30-025- 51773		Pool Code 97366		Pool Name Bilbrey Basin; Bone Spring, North					
Property Code 334556		Property Name PRETTY GOOD 20 FED COM						Well Number 603H	
OGRID No. 7377		Operator Name EOG RESOURCES, INC.						Elevation 3661'	

Surface Location

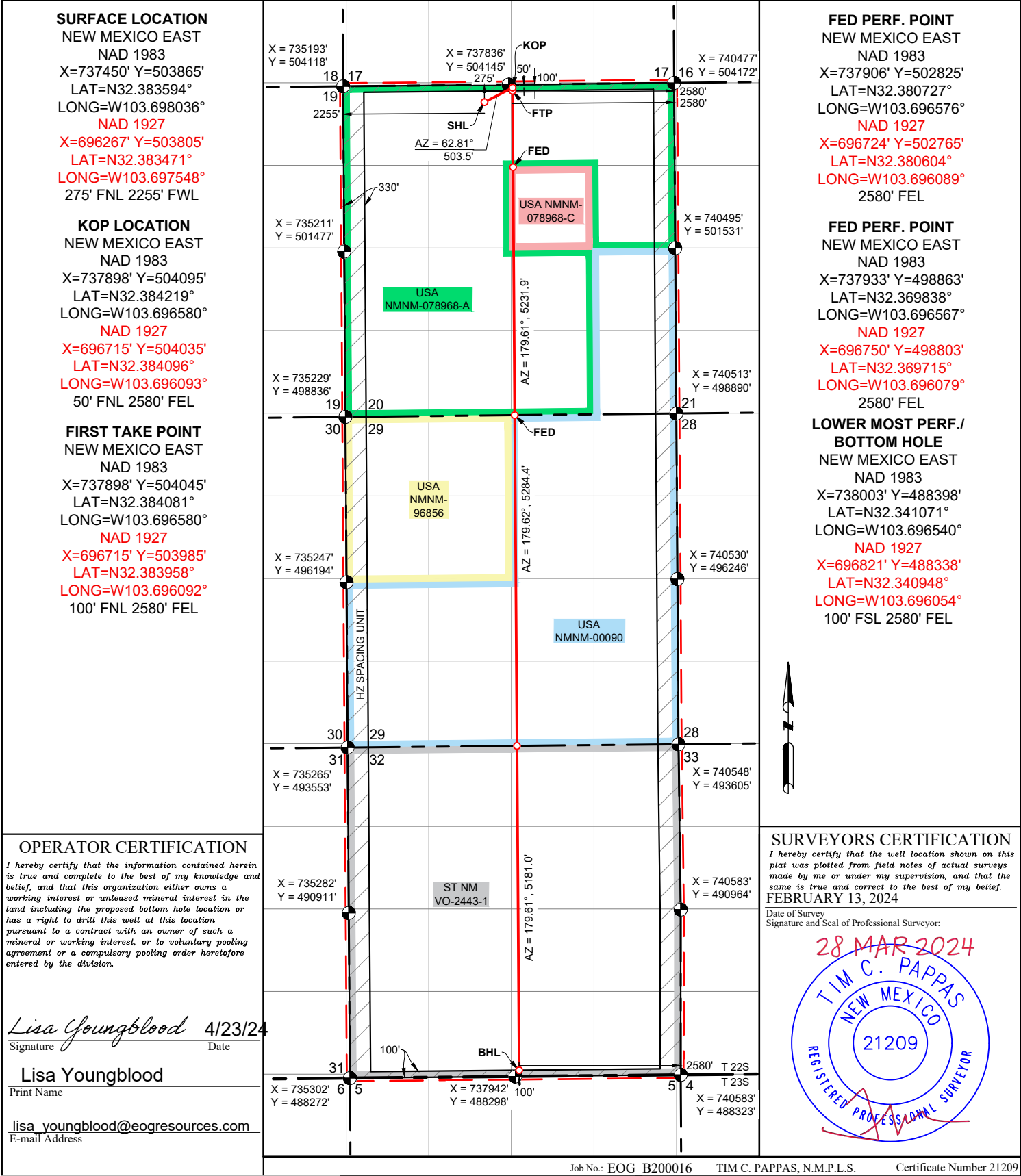
UL or lot no.	Section	Township	Range	Lot Idn	Feet from the	North/South line	Feet from the	East/West line	County
C	20	22 S	32 E		275	NORTH	2255	WEST	LEA

Bottom Hole Location If Different From Surface

UL or lot no.	Section	Township	Range	Lot Idn	Feet from the	North/South line	Feet from the	East/West line	County
O	32	22 S	32 E		100	SOUTH	2580	EAST	LEA

Dedicated Acres 1920	Joint or Infill	Consolidated Code	Order No. PENDING COM AGREEMENT
-------------------------	-----------------	-------------------	------------------------------------

No allowable will be assigned to this completion until all interests have been consolidated or a non-standard unit has been approved by the division.





DISTRICT I  
1625 N. French Dr., Hobbs, NM 88240  
Phone: (575) 393-6161 Fax: (575) 393-0720  
DISTRICT II  
811 S. First St., Artesia, NM 88210  
Phone: (575) 748-1283 Fax: (575) 748-9720  
DISTRICT III  
1000 Rio Brazos Rd., Aztec, NM 87410  
Phone: (505) 334-6178 Fax: (505) 334-6170  
DISTRICT IV  
1220 S. St. Francis Dr., Santa Fe, NM 87505  
Phone: (505) 476-3460 Fax: (505) 476-3462

State of New Mexico  
Energy, Minerals & Natural Resources Department  
OIL CONSERVATION DIVISION  
1220 South St. Francis Dr.  
Santa Fe, New Mexico 87505

Form C-102  
Revised August 1, 2011  
Submit one copy to appropriate  
District Office  
☐ AMENDED REPORT

WELL LOCATION AND ACREAGE DEDICATION PLAT

API Number 30-025- 51774		Pool Code 97366		Pool Name Bilbrey Basin; Bone Spring, North					
Property Code 334556		Property Name PRETTY GOOD 20 FED COM						Well Number 604H	
OGRID No. 7377		Operator Name EOG RESOURCES, INC.						Elevation 3660'	

Surface Location

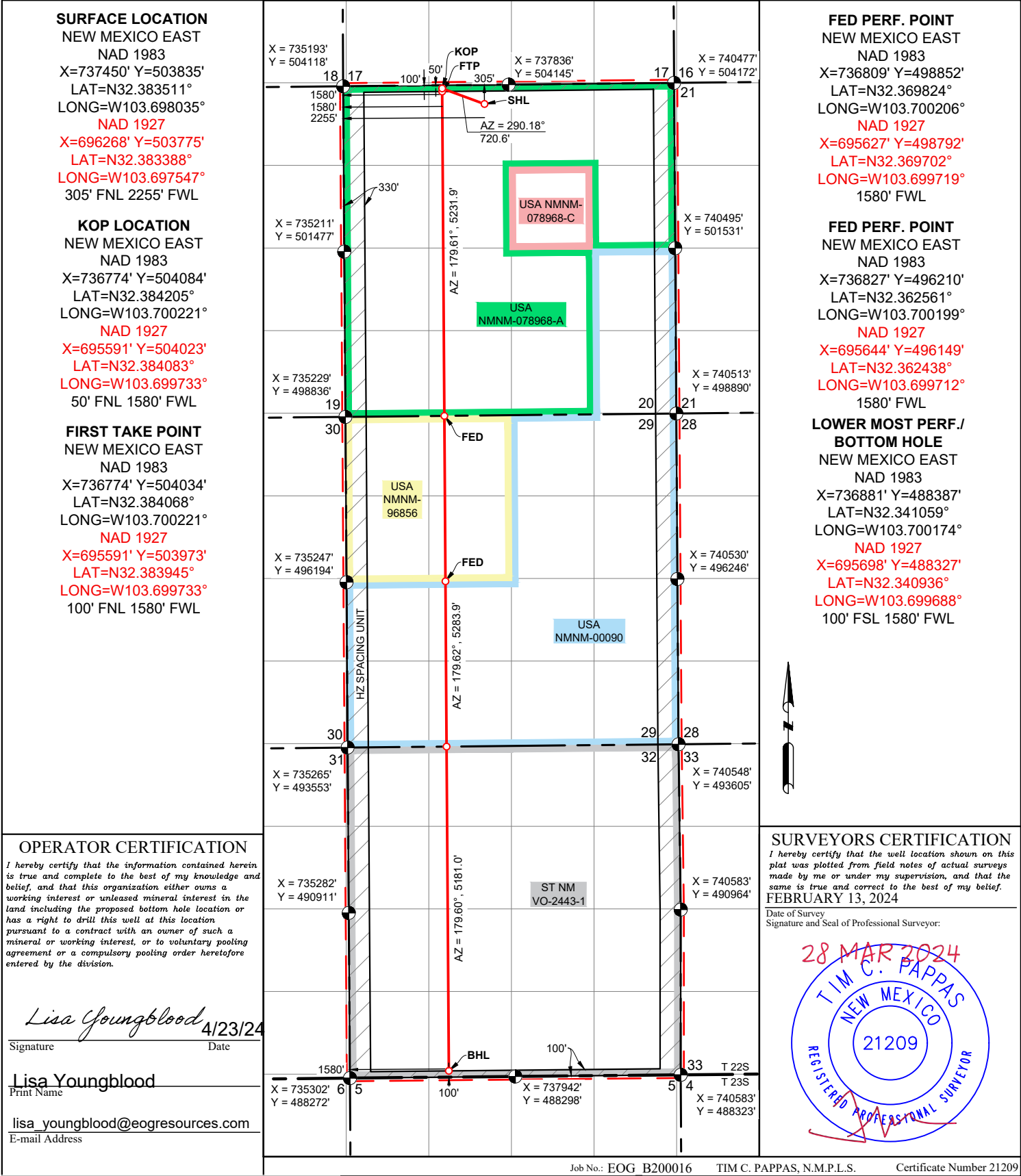
UL or lot no.	Section	Township	Range	Lot Idn	Feet from the	North/South line	Feet from the	East/West line	County
C	20	22 S	32 E		305	NORTH	2255	WEST	LEA

Bottom Hole Location If Different From Surface

UL or lot no.	Section	Township	Range	Lot Idn	Feet from the	North/South line	Feet from the	East/West line	County
N	32	22 S	32 E		100	SOUTH	1580	WEST	LEA

Dedicated Acres 1920	Joint or Infill	Consolidated Code	Order No. PENDING COM AGREEMENT
-------------------------	-----------------	-------------------	------------------------------------

No allowable will be assigned to this completion until all interests have been consolidated or a non-standard unit has been approved by the division.





Form C-102  
Revised August 1, 2011  
Submit one copy to appropriate  
District Office  
☐ AMENDED REPORT

Proposed Non-Standard Horizontal Spacing Unit  
Pretty Good 20 Fed Com: Sections 20, 29, and 32, T22S-R32E  
Notice Tracts: Bone Spring

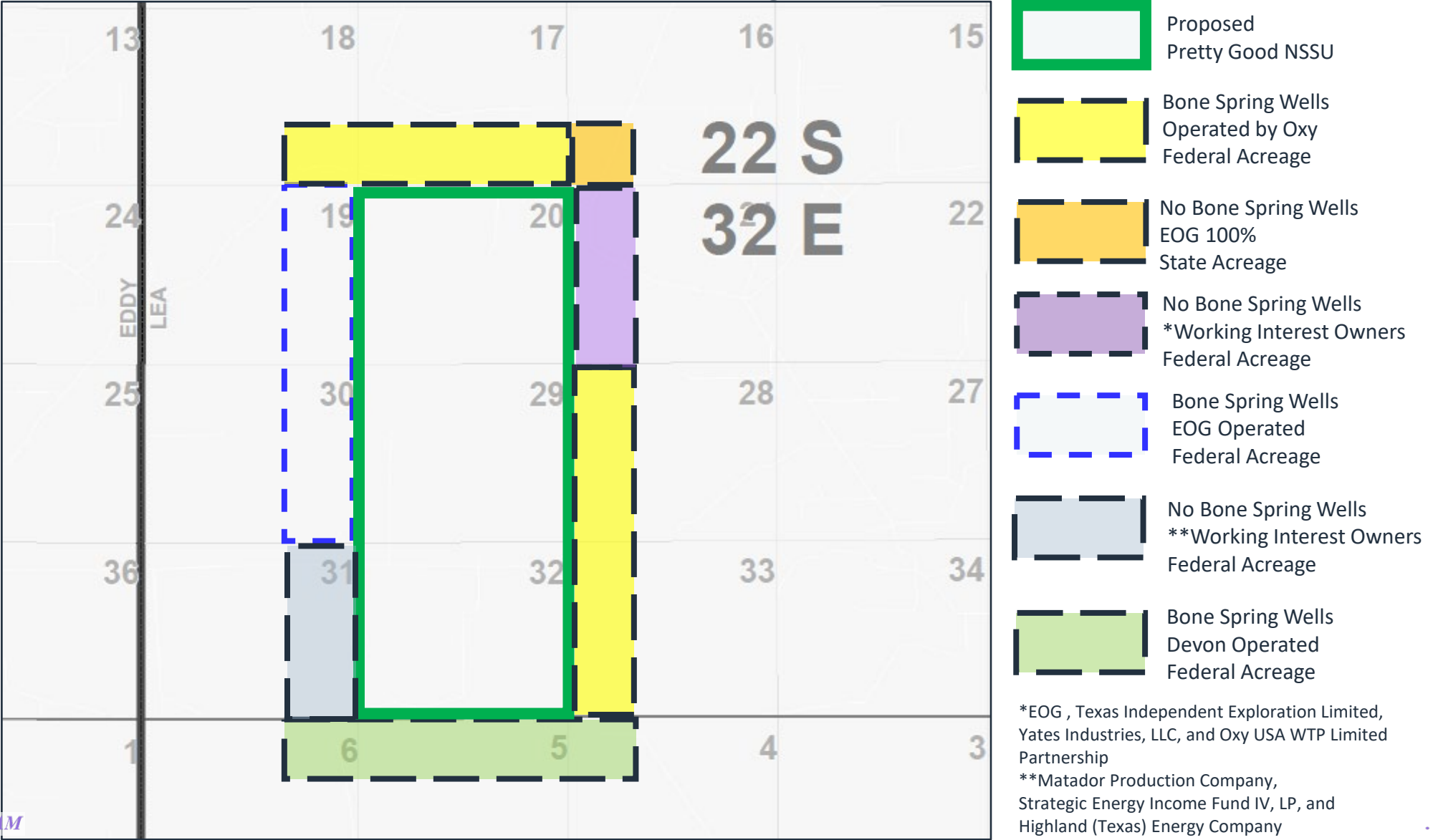


Exhibit C

## Structure Top Third Bone Spring Carb (TVDss)

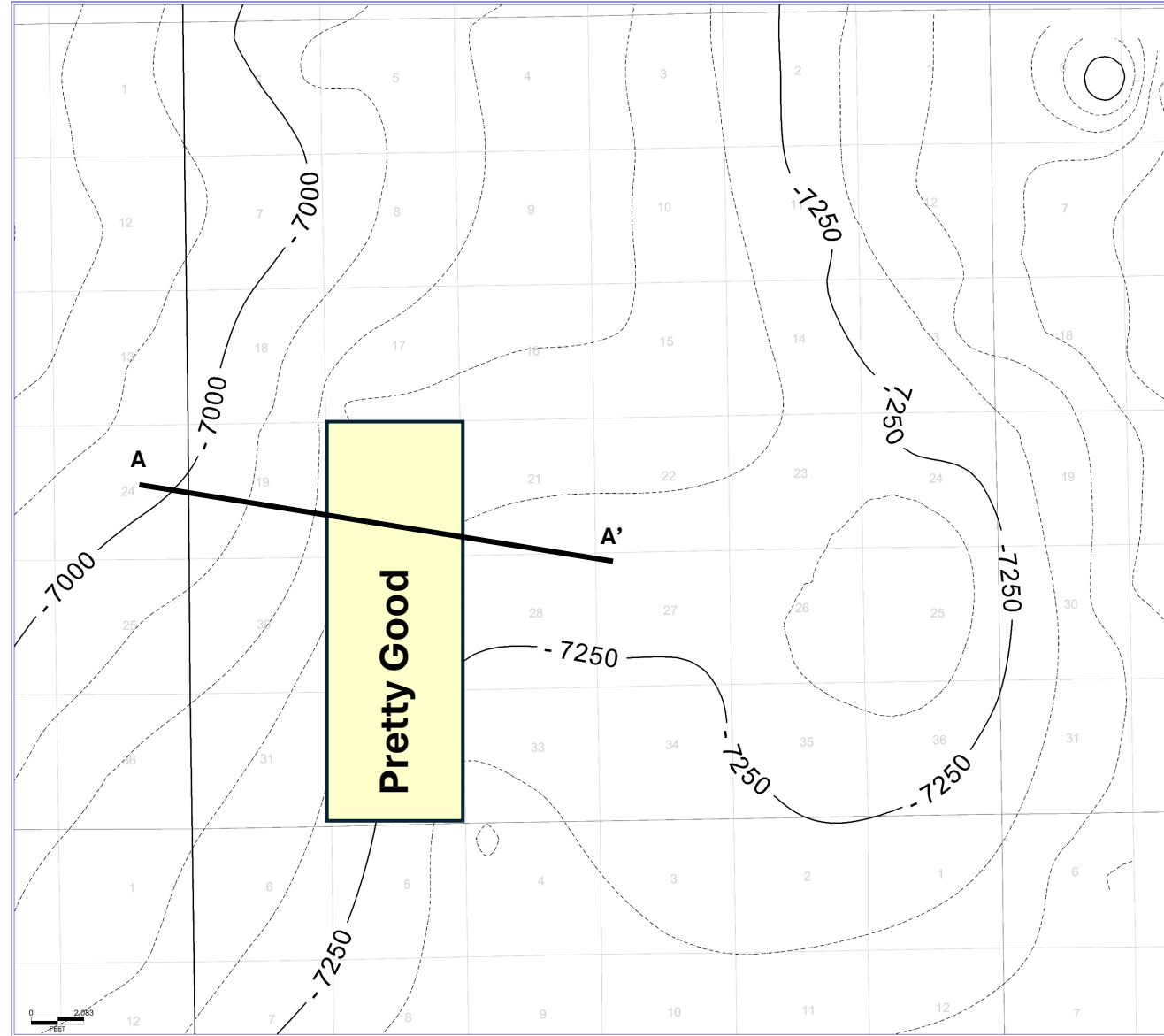
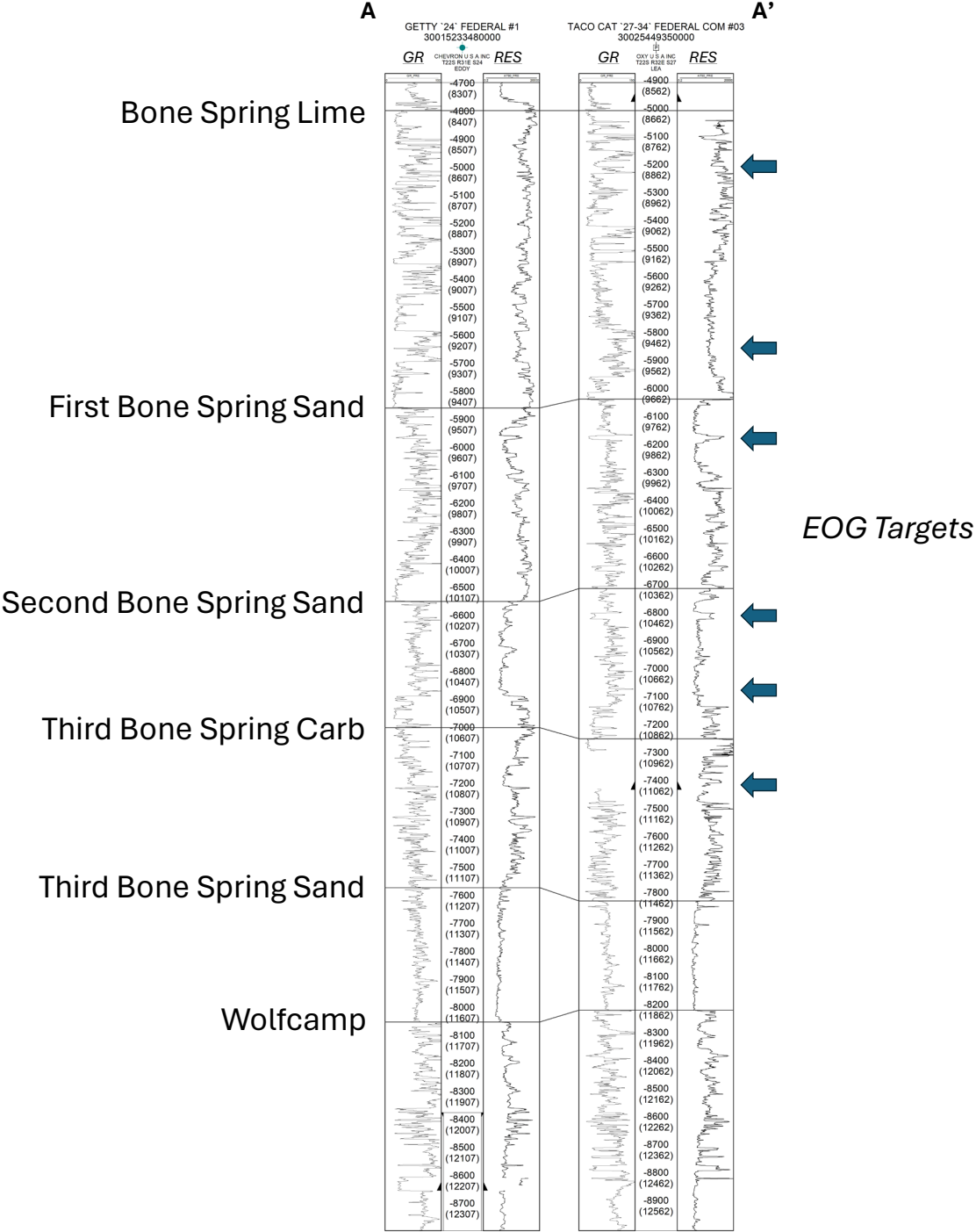


Exhibit D





NSP Notice List - Pretty Good 20 Fed Com  
EOG Resources, Inc.  
EXHIBIT E- Notice List

New Mexico Oil Conservation Division  
Attn: Mr. Dean McClure  
1220 South St. Francis Drive  
Santa Fe, NM 87505  
Via OCD Online

New Mexico State Land Office  
Attn: Baylen Lamkin  
P.O. Box 1148  
Santa Fe, NM 87504  
7021 2720 0000 6696 7609

Bureau of Land Management  
Attn: Mr. Jonathon Shepard  
620 E. Green Street  
Carlsbad, NM 88220  
7021 2720 0000 6696 7579

OXY USA WTP Limited Partnership  
P.O. Box 27570  
Houston, TX 77227  
7021 2720 0000 6697 0302

Yates Industries LLC  
403 W. San Francisco St.  
Santa Fe, NM 87501  
7021 2720 0000 6697 0326

Texas Independent Exploration Limited  
6760 Portwest Dr.  
Houston, TX 77024-8005  
7021 2720 0000 6696 7562

Matador Production Company  
5400 LBJ Freeway, Suite 1500  
Dallas, Texas 75240  
7021 2720 0000 6697 0296

Devon Energy Production Company LP  
333 West Sheridan Ave.  
Oklahoma City, OK 73102  
7021 2720 0000 6697 0289

MRC Permian Company  
5400 LBJ Freeway, Suite 1500  
Dallas, TX 75240  
7021 2720 0000 6697 0272

Strategic Energy Income Fund IV, LP  
2350 North Forest Road  
Getzville, NY 14068  
7021 2720 0000 6697 0265

Highland (Texas) Energy Company  
11886 Greenville Avenue  
Suite 106 Dallas, TX 75243  
7021 2720 0000 6697 0258

EOG Resources, Inc.  
5509 Champions Dr  
Midland, TX 79706

## Exhibit E



Lisa Youngblood  
Phone: (432) 247-6331  
Email: lisa\_youngblood@eogresources.com

April 23, 2024

**VIA CERTIFIED MAIL**

**TO: ALL AFFECTED PERSONS**

**Re: Application of EOG Resources, Inc. for administrative approval of a 1920-acre non-standard horizontal spacing unit in the Bilbrey Basin; Bone Spring, North Pool (97366) comprised of All of Section 20, 29, and 32, in Township 22 South, Range 32 East, NMPM, Lea County, New Mexico.**

Ladies and Gentlemen:

Enclosed is a copy of the above-referenced application which was filed with the New Mexico Oil Conservation Division on this date. Any objection to this application must be filed in writing within twenty days from this date with the applicant and the New Mexico Oil Conservation Division, 1220 South St. Francis Drive, Santa Fe, New Mexico, 87505. If no objection is received within this twenty-day period, this application may be approved administratively by the Division.

If you have any questions about this application, please contact the following:

Laci Stretcher  
EOG Resources, Inc.  
(432) 686-3660  
Laci\_Stretcher@eogresources.com

Very truly yours,

A handwritten signature in black ink that reads "Lisa Youngblood".

Lisa Youngblood  
Regulatory Specialist

**Exhibit F**

**District I**  
1625 N. French Dr., Hobbs, NM 88240  
Phone:(575) 393-6161 Fax:(575) 393-0720  
**District II**  
811 S. First St., Artesia, NM 88210  
Phone:(575) 748-1283 Fax:(575) 748-9720  
**District III**  
1000 Rio Brazos Rd., Aztec, NM 87410  
Phone:(505) 334-6178 Fax:(505) 334-6170  
**District IV**  
1220 S. St Francis Dr., Santa Fe, NM 87505  
Phone:(505) 476-3470 Fax:(505) 476-3462

State of New Mexico  
Energy, Minerals and Natural Resources  
Oil Conservation Division  
1220 S. St Francis Dr.  
Santa Fe, NM 87505

CONDITIONS  
  
Action 354903

CONDITIONS

Operator: EOG RESOURCES INC 5509 Champions Drive Midland, TX 79706	OGRID: 7377
	Action Number: 354903
	Action Type: [IM-SD] Admin Order Support Doc (ENG) (IM-AAO)

CONDITIONS

Created By	Condition	Condition Date
llowe	None	6/17/2024