

ID NO. 336780

NSP - 2207

Revised March 23, 2017

| | | | |
|---------------------------|-----------|-------|-------------------------------|
| RECEIVED: 04/23/24 | REVIEWER: | TYPE: | APP NO: pLEL2412733917 |
|---------------------------|-----------|-------|-------------------------------|

ABOVE THIS TABLE FOR OCD DIVISION USE ONLY

NEW MEXICO OIL CONSERVATION DIVISION
 - Geological & Engineering Bureau -
 1220 South St. Francis Drive, Santa Fe, NM 87505

**ADMINISTRATIVE APPLICATION CHECKLIST**

THIS CHECKLIST IS MANDATORY FOR ALL ADMINISTRATIVE APPLICATIONS FOR EXCEPTIONS TO DIVISION RULES AND REGULATIONS WHICH REQUIRE PROCESSING AT THE DIVISION LEVEL IN SANTA FE

Applicant: EOG Resources, Inc. **OGRID Number:** 7377
Well Name: Pretty Good 20 Fed Com 703H & Others **API:** Multiple
Pool: WC-025 G-09 S233216K; UPR WOLFCAMP **Pool Code:** 98166

SUBMIT ACCURATE AND COMPLETE INFORMATION REQUIRED TO PROCESS THE TYPE OF APPLICATION INDICATED BELOW

1) TYPE OF APPLICATION: Check those which apply for [A]

A. Location – Spacing Unit – Simultaneous Dedication

☐ NSL ☐ NSP (PROJECT AREA) ☒ NSP (PRORATION UNIT) ☐ SD

B. Check one only for [I] or [II]

[I] Commingling – Storage – Measurement

☐ DHC ☐ CTB ☐ PLC ☐ PC ☐ OLS ☐ OLM

[II] Injection – Disposal – Pressure Increase – Enhanced Oil Recovery

☐ WFX ☐ PMX ☐ SWD ☐ IPI ☐ EOR ☐ PPR

2) NOTIFICATION REQUIRED TO: Check those which apply.

- A. ☒ Offset operators or lease holders
 B. ☒ Royalty, overriding royalty owners, revenue owners
 C. ☐ Application requires published notice
 D. ☒ Notification and/or concurrent approval by SLO
 E. ☒ Notification and/or concurrent approval by BLM
 F. ☐ Surface owner
 G. ☒ For all of the above, proof of notification or publication is attached, and/or,
 H. ☐ No notice required

FOR OCD ONLY

- ☐ Notice Complete
☐ Application Content Complete

3) CERTIFICATION: I hereby certify that the information submitted with this application for administrative approval is **accurate** and **complete** to the best of my knowledge. I also understand that **no action** will be taken on this application until the required information and notifications are submitted to the Division.

Note: Statement must be completed by an individual with managerial and/or supervisory capacity.

Lisa Youngblood

Print or Type Name

Lisa Youngblood
 Signature

4/23/2024

Date

(432)247-6331

Phone Number

lisa_youngblood@eogresources.com

e-mail Address



Lisa Youngblood
Phone: (432) 247-6331
Email: lisa_youngblood@eogresources.com

April 23, 2024

VIA ONLINE FILING

Dylan Fuge, OCD Director
Oil Conservation Division
New Mexico Department of Energy, Minerals, and Natural Resources
1220 South St. Francis Drive
Santa Fe, New Mexico 87505

Re: Application of EOG Resources, Inc. for administrative approval of a 1920-acre non-standard horizontal spacing unit in the WC-025 G-09 S233216K; Upper Wolfcamp Pool (98166) comprised of All of Section 20, 29, and 32, in Township 22 South, Range 32 East, NMPM, Lea County, New Mexico.

Dear Director Fuge,

Pursuant to 19.15.16.15(B)(5) NMAC, EOG Resources, Inc. ("EOG") (OGRID No. 7377) seeks administrative approval of a non-standard 1920-acre horizontal spacing unit comprised of All of Section 20, 29, 32, in Township 22 South, Range 32 East, NMPM, Lea County, New Mexico. The proposed non-standard spacing will be developed by the following wells:

- Pretty Good 20 Fed Com No. 701H (API No. 30-025-pending)
- Pretty Good 20 Fed Com No. 702H (API No. 30-025-pending)
- Pretty Good 20 Fed Com No. 703H (API No. 30-025-51790)
- Pretty Good 20 Fed Com No. 704H (API No. 30-025-51791)
- Pretty Good 20 Fed Com No. 705H (API No. 30-025-51792)
- Pretty Good 20 Fed Com No. 706H (API No. 30-025-51793)
- Pretty Good 20 Fed Com No. 707H (API No. 30-025-51794)
- Pretty Good 20 Fed Com No. 708H (API No. 30-025-51795)
- Pretty Good 20 Fed Com No. 709H (API No. 30-025-51796)
- Pretty Good 20 Fed Com No. 710H (API No. 30-025-51805)

The Division has placed all wells into the WC-025 G-09 S233216K; Upper Wolfcamp Pool (98166). The wells in the proposed non-standard spacing unit have not been drilled. The acreage included in the non-standard spacing unit will be the subject of a single Communitization Agreement.

EOG seeks administrative approval of a non-standard spacing unit to develop the acreage as a single communitized area. Doing so allows EOG to efficiently locate surface facilities, reduce

surface disturbance, consolidate roads, tanks and pipelines, and promote effective well spacing, thereby promoting conservation and preventing waste. A single surface facility also reduces emissions from multiple tank batteries. Division Rules contemplate and encourage oil and gas development, where possible, in enlarged areas of common ownership to minimize surface disturbance and to promote efficient well spacing, *see, e.g.*, 19.15.16.7.P NMAC; 19.15.16.15.B(8) NMAC; 19.15.16.15.C(7) NMAC, and authorize administrative approval of such a request, *see* 19.15.16.15(B)(5) NMAC.

Exhibit A is a map showing the proposed non-standard spacing unit, the subject leases, and the proposed wells.

Exhibit B is a copy the Well Location and Acreage Dedication Plat (C-102) for each of the wells within the proposed non-standard spacing unit.

Exhibit C is a lease map showing the notice tracts for the proposed non-standard spacing unit.

Exhibit D is a cross section exhibit showing the Wolfcamp target for these subject wells.

Exhibit E is a list of parties affected by this application, tracking information and proof of mailing. Affected parties were provided a copy of the application with all attachments by certified mail, along with notice that any objection must be filed in writing with the Division within 20 days from the date the Division receives the application. Royalty owners, including BLM and SLO were provided a copy of the application. A copy of the notice letter is included in **Exhibit F**.

Thank you for your attention to this matter.

Very truly yours,



Lisa Youngblood
Regulatory Specialist

Proposed Non-Standard Horizontal Spacing Unit Pretty Good 20 Fed Com: Sections 20, 29, and 32, T22S-R32E – Wolfcamp

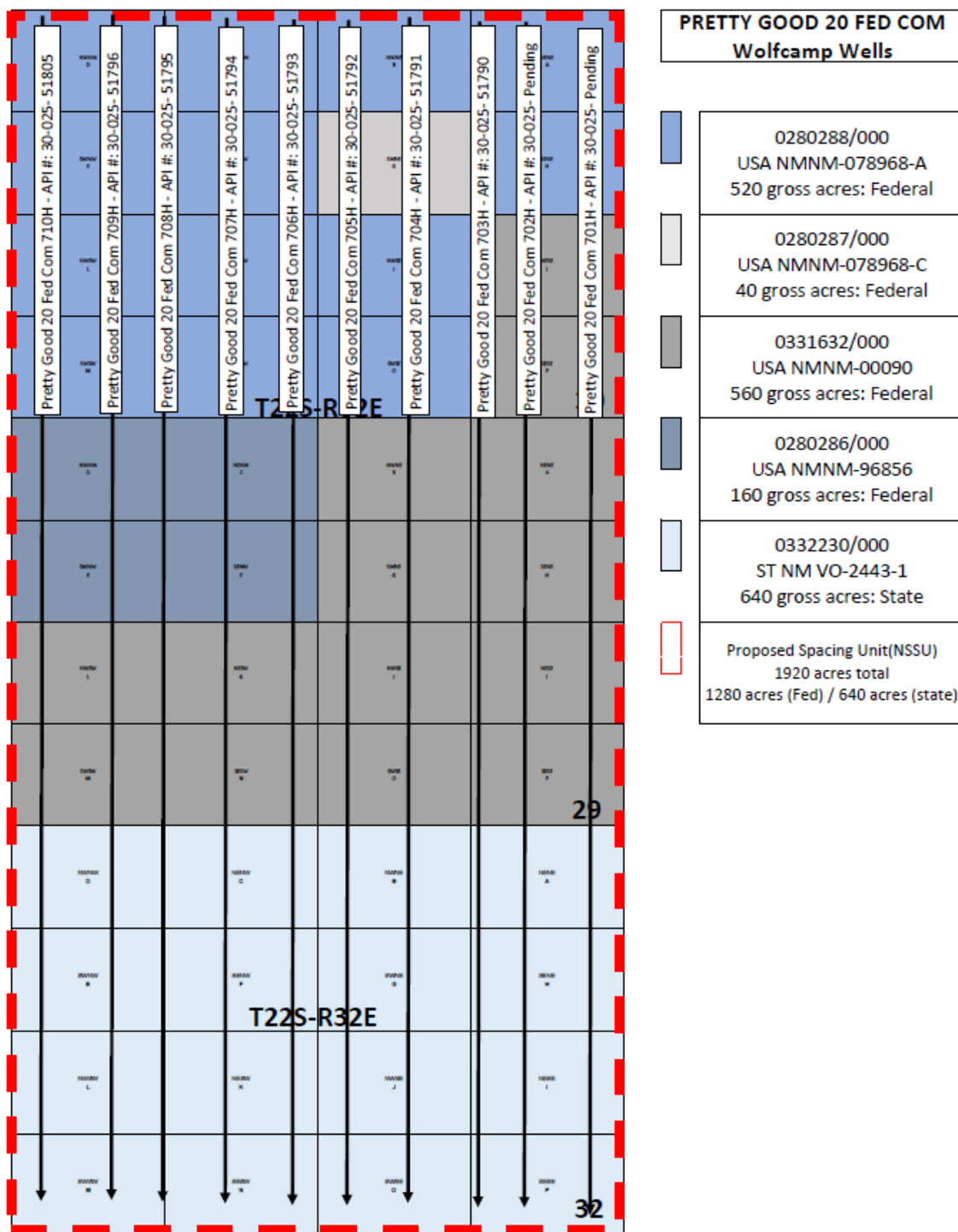


Exhibit A

DISTRICT I
1625 N. French Dr., Hobbs, NM 88240
Phone: (575) 393-6161 Fax: (575) 393-0720
DISTRICT II
811 S. First St., Artesia, NM 88210
Phone: (575) 748-1283 Fax: (575) 748-9720
DISTRICT III
1000 Rio Brazos Rd., Aztec, NM 87410
Phone: (505) 334-6178 Fax: (505) 334-6170
DISTRICT IV
1220 S. St. Francis Dr., Santa Fe, NM 87505
Phone: (505) 476-3460 Fax: (505) 476-3462

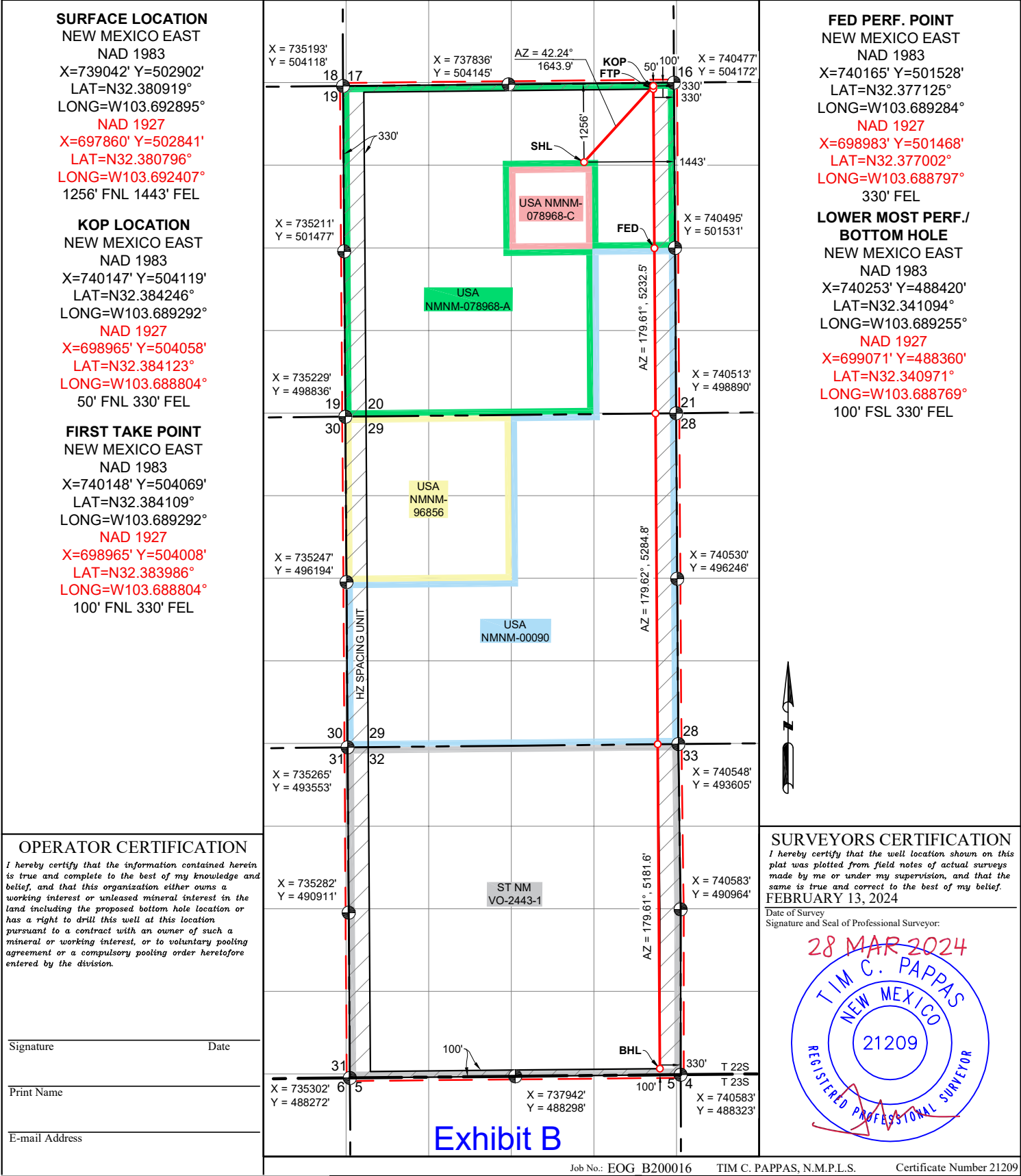
State of New Mexico
Energy, Minerals & Natural Resources Department
OIL CONSERVATION DIVISION
1220 South St. Francis Dr.
Santa Fe, New Mexico 87505

Form C-102
Revised August 1, 2011
Submit one copy to appropriate
District Office
☐ AMENDED REPORT

WELL LOCATION AND ACREAGE DEDICATION PLAT

| | | | | | | | | | |
|--|---------------|---|---------------|-------------------|-----------------------|------------------------------------|-----------------------|------------------------|---------------|
| API Number 30-025- | | Pool Code | | Pool Name | | | | | |
| Property Code | | Property Name PRETTY GOOD 20 FED COM | | | | | | Well Number 701H | |
| OGRID No. 7377 | | Operator Name EOG RESOURCES, INC. | | | | | | Elevation 3645' | |
| Surface Location | | | | | | | | | |
| UL or lot no. B | Section 20 | Township 22 S | Range 32 E | Lot Idn | Feet from the 1256 | North/South line NORTH | Feet from the 1443 | East/West line EAST | County LEA |
| Bottom Hole Location If Different From Surface | | | | | | | | | |
| UL or lot no. P | Section 32 | Township 22 S | Range 32 E | Lot Idn | Feet from the 100 | North/South line SOUTH | Feet from the 330 | East/West line EAST | County LEA |
| Dedicated Acres 1920 | | Joint or Infill | | Consolidated Code | | Order No. PENDING COM AGREEMENT | | | |

No allowable will be assigned to this completion until all interests have been consolidated or a non-standard unit has been approved by the division.



DISTRICT I
1625 N. French Dr., Hobbs, NM 88240
Phone: (575) 393-6161 Fax: (575) 393-0720

DISTRICT II
811 S. First St., Artesia, NM 88210
Phone: (575) 748-1283 Fax: (575) 748-9720

DISTRICT III
1000 Rio Brazos Rd., Aztec, NM 87410
Phone: (505) 334-6178 Fax: (505) 334-6170

DISTRICT IV
1220 S. St. Francis Dr., Santa Fe, NM 87505
Phone: (505) 476-3460 Fax: (505) 476-3462

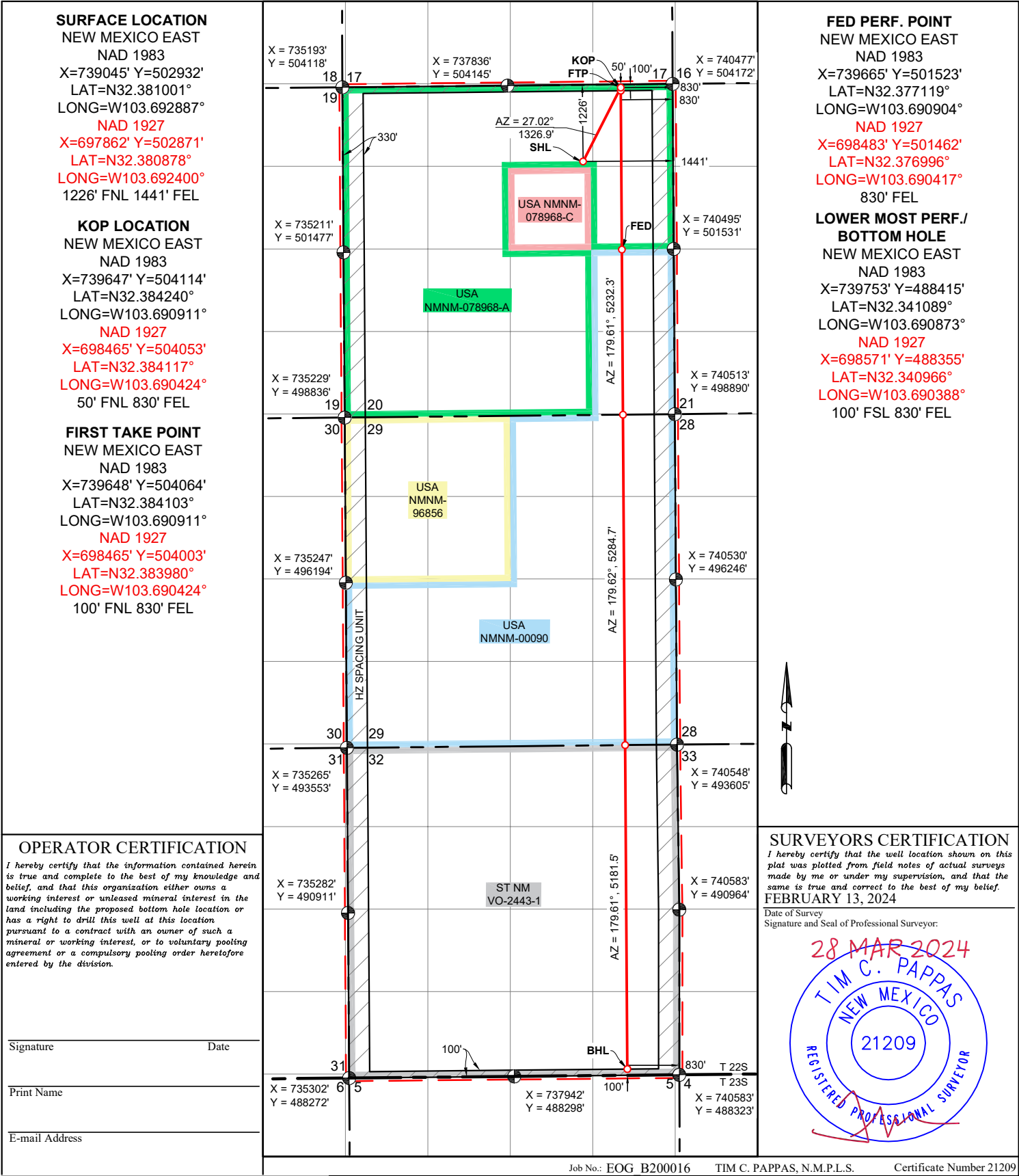
State of New Mexico
Energy, Minerals & Natural Resources Department
OIL CONSERVATION DIVISION
1220 South St. Francis Dr.
Santa Fe, New Mexico 87505

Form C-102
Revised August 1, 2011
Submit one copy to appropriate
District Office
☐ AMENDED REPORT

WELL LOCATION AND ACREAGE DEDICATION PLAT

| | | | | | | | | | |
|--|---------------|---|---------------|-------------------|-----------------------|------------------------------------|-----------------------|------------------------|---------------|
| API Number 30-025- | | Pool Code | | Pool Name | | | | | |
| Property Code | | Property Name PRETTY GOOD 20 FED COM | | | | | | Well Number 702H | |
| OGRID No. 7377 | | Operator Name EOG RESOURCES, INC. | | | | | | Elevation 3645' | |
| Surface Location | | | | | | | | | |
| UL or lot no. B | Section 20 | Township 22 S | Range 32 E | Lot Idn | Feet from the 1226 | North/South line NORTH | Feet from the 1441 | East/West line EAST | County LEA |
| Bottom Hole Location If Different From Surface | | | | | | | | | |
| UL or lot no. P | Section 32 | Township 22 S | Range 32 E | Lot Idn | Feet from the 100 | North/South line SOUTH | Feet from the 830 | East/West line EAST | County LEA |
| Dedicated Acres 1920 | | Joint or Infill | | Consolidated Code | | Order No. PENDING COM AGREEMENT | | | |

No allowable will be assigned to this completion until all interests have been consolidated or a non-standard unit has been approved by the division.



DISTRICT I
1625 N. French Dr., Hobbs, NM 88240
Phone: (575) 393-6161 Fax: (575) 393-0720

DISTRICT II
811 S. First St., Artesia, NM 88210
Phone: (575) 748-1283 Fax: (575) 748-9720

DISTRICT III
1000 Rio Brazos Rd., Aztec, NM 87410
Phone: (505) 334-6178 Fax: (505) 334-6170

DISTRICT IV
1220 S. St. Francis Dr., Santa Fe, NM 87505
Phone: (505) 476-3460 Fax: (505) 476-3462

State of New Mexico
Energy, Minerals & Natural Resources Department
OIL CONSERVATION DIVISION
1220 South St. Francis Dr.
Santa Fe, New Mexico 87505

Form C-102
Revised August 1, 2011
Submit one copy to appropriate
District Office

☐ AMENDED REPORT

WELL LOCATION AND ACREAGE DEDICATION PLAT

| | | | | | | | | | |
|-----------------------------|--|---|--|---|--|--|--|---------------------|--|
| API Number 30-025- 51790 | | Pool Code 98166 | | Pool Name WC-025 G-09 S233216K; UPR WOLFCAMP | | | | | |
| Property Code 334556 | | Property Name PRETTY GOOD 20 FED COM | | | | | | Well Number 703H | |
| OGRID No. 7377 | | Operator Name EOG RESOURCES, INC. | | | | | | Elevation 3652' | |

Surface Location

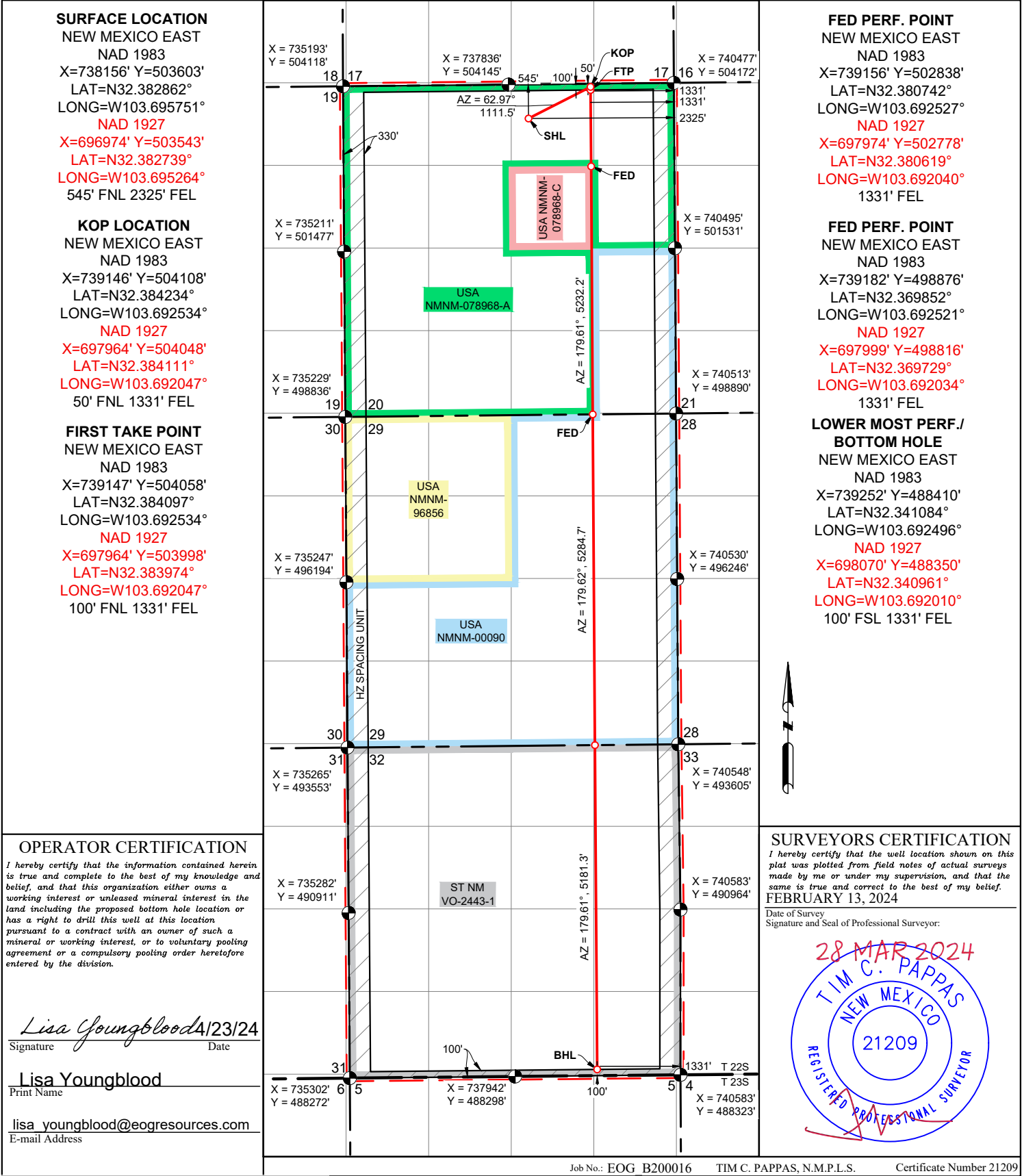
| | | | | | | | | | |
|---------------|---------|----------|-------|---------|---------------|------------------|---------------|----------------|--------|
| UL or lot no. | Section | Township | Range | Lot Idn | Feet from the | North/South line | Feet from the | East/West line | County |
| B | 20 | 22 S | 32 E | | 545 | NORTH | 2325 | EAST | LEA |

Bottom Hole Location If Different From Surface

| | | | | | | | | | |
|---------------|---------|----------|-------|---------|---------------|------------------|---------------|----------------|--------|
| UL or lot no. | Section | Township | Range | Lot Idn | Feet from the | North/South line | Feet from the | East/West line | County |
| O | 32 | 22 S | 32 E | | 100 | SOUTH | 1331 | EAST | LEA |

| | | | |
|-------------------------|-----------------|-------------------|------------------------------------|
| Dedicated Acres 1920 | Joint or Infill | Consolidated Code | Order No. PENDING COM AGREEMENT |
|-------------------------|-----------------|-------------------|------------------------------------|

No allowable will be assigned to this completion until all interests have been consolidated or a non-standard unit has been approved by the division.



DISTRICT I
1625 N. French Dr., Hobbs, NM 88240
Phone: (575) 393-6161 Fax: (575) 393-0720

DISTRICT II
811 S. First St., Artesia, NM 88210
Phone: (575) 748-1283 Fax: (575) 748-9720

DISTRICT III
1000 Rio Brazos Rd., Aztec, NM 87410
Phone: (505) 334-6178 Fax: (505) 334-6170

DISTRICT IV
1220 S. St. Francis Dr., Santa Fe, NM 87505
Phone: (505) 476-3460 Fax: (505) 476-3462

State of New Mexico
Energy, Minerals & Natural Resources Department
OIL CONSERVATION DIVISION
1220 South St. Francis Dr.
Santa Fe, New Mexico 87505

Form C-102
Revised August 1, 2011
Submit one copy to appropriate
District Office

☐ AMENDED REPORT

WELL LOCATION AND ACREAGE DEDICATION PLAT

| | | | | | | | | | |
|-----------------------------|--|---|--|---|--|--|--|---------------------|--|
| API Number 30-025- 51791 | | Pool Code 98166 | | Pool Name WC-025 G-09 S233216K; UPR WOLFCAMP | | | | | |
| Property Code 334556 | | Property Name PRETTY GOOD 20 FED COM | | | | | | Well Number 704H | |
| OGRID No. 7377 | | Operator Name EOG RESOURCES, INC. | | | | | | Elevation 3651' | |

Surface Location

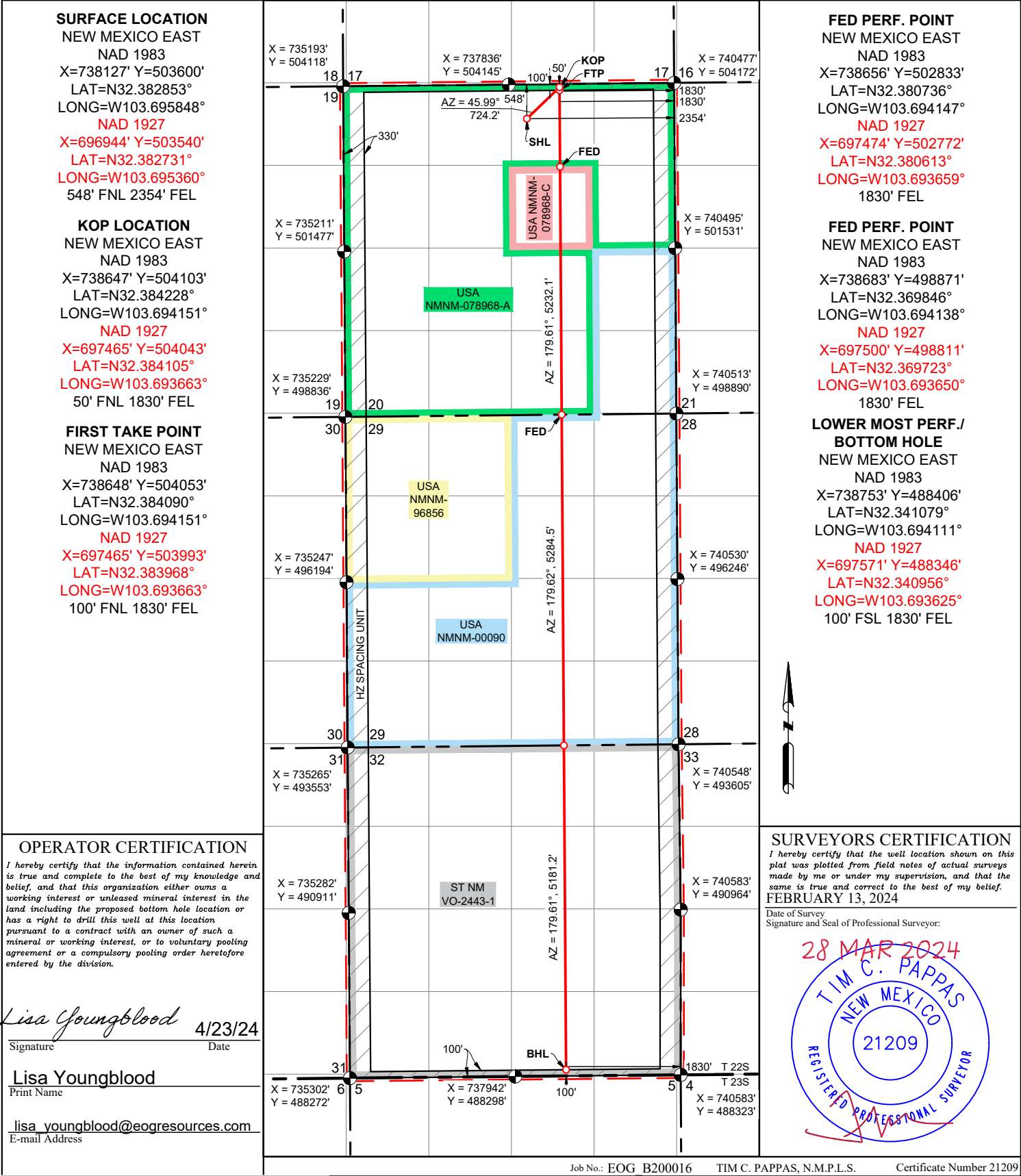
| | | | | | | | | | |
|---------------|---------|----------|-------|---------|---------------|------------------|---------------|----------------|--------|
| UL or lot no. | Section | Township | Range | Lot Idn | Feet from the | North/South line | Feet from the | East/West line | County |
| B | 20 | 22 S | 32 E | | 548 | NORTH | 2354 | EAST | LEA |

Bottom Hole Location If Different From Surface

| | | | | | | | | | |
|---------------|---------|----------|-------|---------|---------------|------------------|---------------|----------------|--------|
| UL or lot no. | Section | Township | Range | Lot Idn | Feet from the | North/South line | Feet from the | East/West line | County |
| O | 32 | 22 S | 32 E | | 100 | SOUTH | 1830 | EAST | LEA |

| | | | |
|-------------------------|-----------------|-------------------|------------------------------------|
| Dedicated Acres 1920 | Joint or Infill | Consolidated Code | Order No. PENDING COM AGREEMENT |
|-------------------------|-----------------|-------------------|------------------------------------|

No allowable will be assigned to this completion until all interests have been consolidated or a non-standard unit has been approved by the division.



DISTRICT I
1625 N. French Dr., Hobbs, NM 88240
Phone: (575) 393-6161 Fax: (575) 393-0720
DISTRICT II
811 S. First St., Artesia, NM 88210
Phone: (575) 748-1283 Fax: (575) 748-9720
DISTRICT III
1000 Rio Brazos Rd., Aztec, NM 87410
Phone: (505) 334-6178 Fax: (505) 334-6170
DISTRICT IV
1220 S. St. Francis Dr., Santa Fe, NM 87505
Phone: (505) 476-3460 Fax: (505) 476-3462

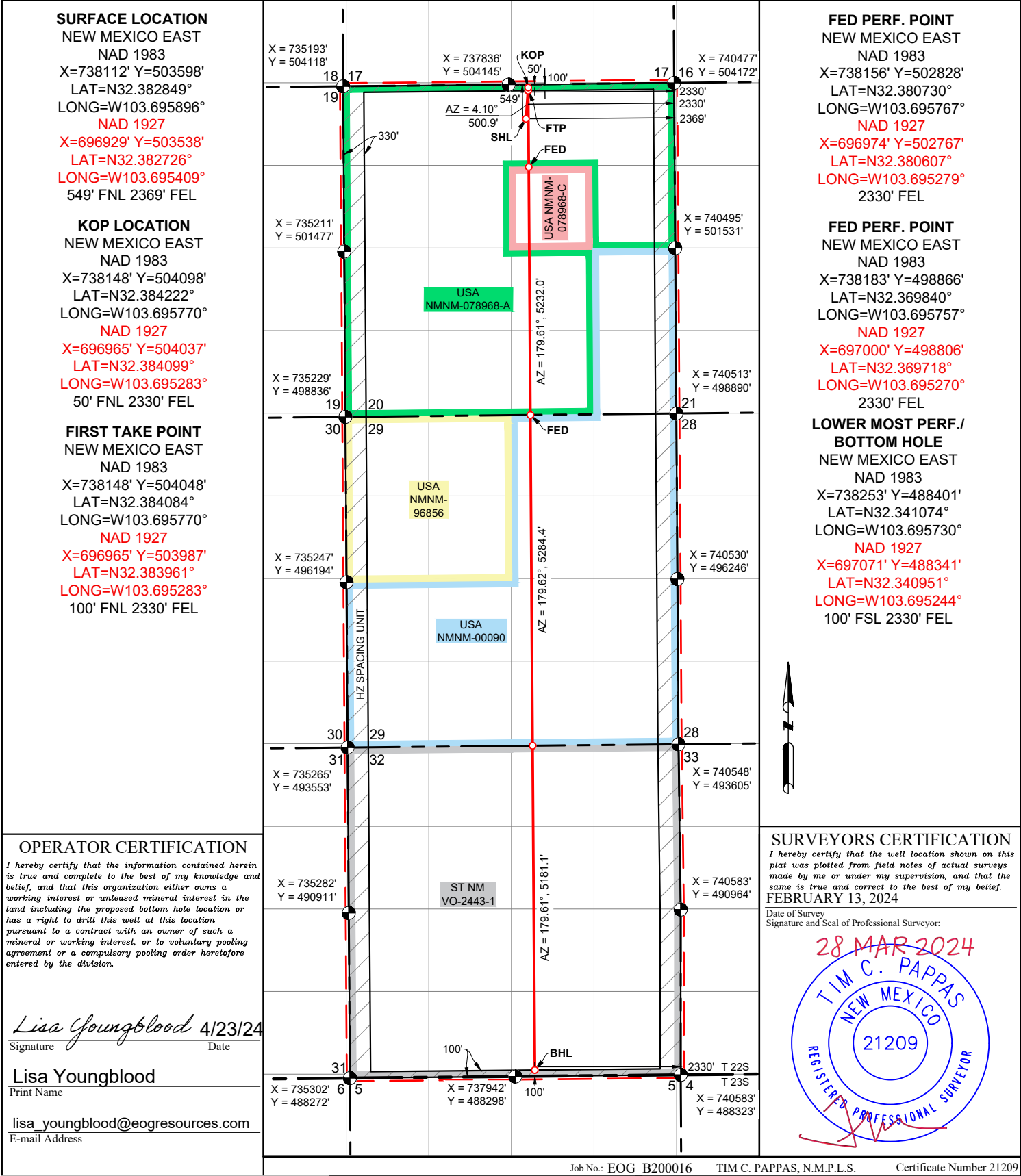
State of New Mexico
Energy, Minerals & Natural Resources Department
OIL CONSERVATION DIVISION
1220 South St. Francis Dr.
Santa Fe, New Mexico 87505

Form C-102
Revised August 1, 2011
Submit one copy to appropriate
District Office
☐ AMENDED REPORT

WELL LOCATION AND ACREAGE DEDICATION PLAT

| | | | | | | | | | |
|--|---------------|---|---|---------|------------------------------------|---------------------------|-----------------------|------------------------|---------------|
| API Number 30-025- 51792 | | Pool Code 98166 | Pool Name WC-025 G-09 S233216K; UPR WOLFCAMP | | | | | | |
| Property Code 334556 | | Property Name PRETTY GOOD 20 FED COM | | | | | | Well Number 705H | |
| OGRID No. 7377 | | Operator Name EOG RESOURCES, INC. | | | | | | Elevation 3651' | |
| Surface Location | | | | | | | | | |
| UL or lot no. B | Section 20 | Township 22 S | Range 32 E | Lot Idn | Feet from the 549 | North/South line NORTH | Feet from the 2369 | East/West line EAST | County LEA |
| Bottom Hole Location If Different From Surface | | | | | | | | | |
| UL or lot no. O | Section 32 | Township 22 S | Range 32 E | Lot Idn | Feet from the 100 | North/South line SOUTH | Feet from the 2330 | East/West line EAST | County LEA |
| Dedicated Acres 1920 | | Joint or Infill | Consolidated Code | | Order No. PENDING COM AGREEMENT | | | | |

No allowable will be assigned to this completion until all interests have been consolidated or a non-standard unit has been approved by the division.



Form C-102
Revised August 1, 2011
Submit one copy to appropriate
District Office
☐ AMENDED REPORT

DISTRICT I
1625 N. French Dr., Hobbs, NM 88240
Phone: (575) 393-6161 Fax: (575) 393-0720

DISTRICT II
8111 S. First St., Artesia, NM 88210
Phone: (575) 748-1283 Fax: (575) 748-9720

DISTRICT III
1000 Rio Brazos Rd., Aztec, NM 87410
Phone: (505) 334-6178 Fax: (505) 334-6170

DISTRICT IV
1220 S. St. Francis Dr., Santa Fe, NM 87505
Phone: (505) 476-3460 Fax: (505) 476-3462

State of New Mexico
Energy, Minerals & Natural Resources Department
OIL CONSERVATION DIVISION
1220 South St. Francis Dr.
Santa Fe, New Mexico 87505

Form C-102
Revised August 1, 2011
Submit one copy to appropriate
District Office

☐ AMENDED REPORT

WELL LOCATION AND ACREAGE DEDICATION PLAT

| | | |
|---------------|------------------------|------------------------------------|
| API Number | Pool Code | Pool Name |
| 30-025- 51794 | 98166 | WC-025 G-09 S233216K; UPR WOLFCAMP |
| Property Code | Property Name | Well Number |
| 334556 | PRETTY GOOD 20 FED COM | 707H |
| OGRID No. | Operator Name | Elevation |
| 7377 | EOG RESOURCES, INC. | 3661' |

Surface Location

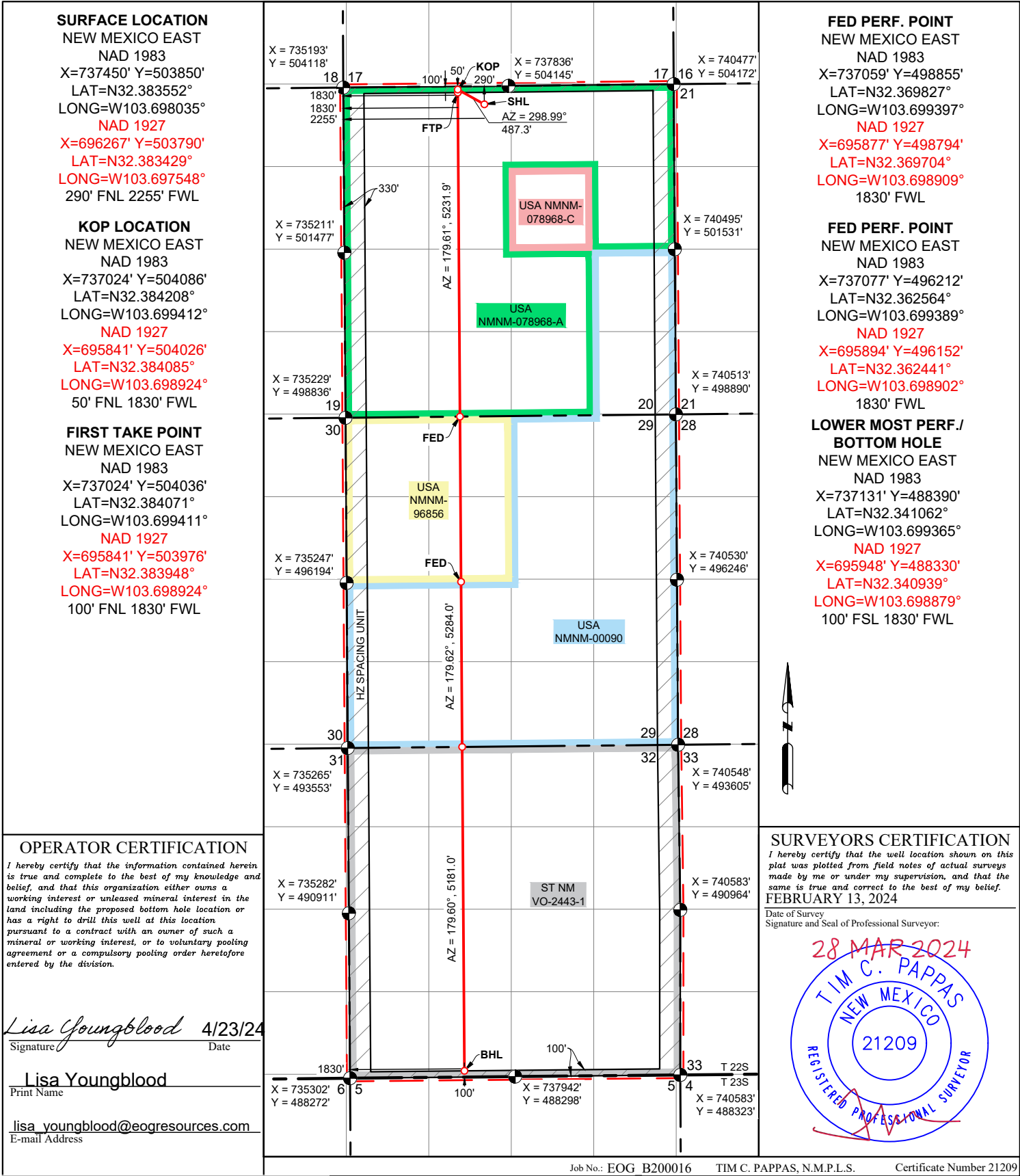
| | | | | | | | | | |
|---------------|---------|----------|-------|---------|---------------|------------------|---------------|----------------|--------|
| UL or lot no. | Section | Township | Range | Lot Idn | Feet from the | North/South line | Feet from the | East/West line | County |
| C | 20 | 22 S | 32 E | | 290 | NORTH | 2255 | WEST | LEA |

Bottom Hole Location If Different From Surface

| | | | | | | | | | |
|---------------|---------|----------|-------|---------|---------------|------------------|---------------|----------------|--------|
| UL or lot no. | Section | Township | Range | Lot Idn | Feet from the | North/South line | Feet from the | East/West line | County |
| N | 32 | 22 S | 32 E | | 100 | SOUTH | 1830 | WEST | LEA |

| | | | |
|-----------------|-----------------|-------------------|-----------------------|
| Dedicated Acres | Joint or Infill | Consolidated Code | Order No. |
| 1920 | | | PENDING COM AGREEMENT |

No allowable will be assigned to this completion until all interests have been consolidated or a non-standard unit has been approved by the division.



DISTRICT I
1625 N. French Dr., Hobbs, NM 88240
Phone: (575) 393-6161 Fax: (575) 393-0720
DISTRICT II
811 S. First St., Artesia, NM 88210
Phone: (575) 748-1283 Fax: (575) 748-9720
DISTRICT III
1000 Rio Brazos Rd., Aztec, NM 87410
Phone: (505) 334-6178 Fax: (505) 334-6170
DISTRICT IV
1220 S. St. Francis Dr., Santa Fe, NM 87505
Phone: (505) 476-3460 Fax: (505) 476-3462

State of New Mexico
Energy, Minerals & Natural Resources Department
OIL CONSERVATION DIVISION
1220 South St. Francis Dr.
Santa Fe, New Mexico 87505

Form C-102
Revised August 1, 2011
Submit one copy to appropriate
District Office
☐ AMENDED REPORT

WELL LOCATION AND ACREAGE DEDICATION PLAT

| | | | |
|-----------------------------|---|--------------------|---|
| API Number 30-025- 51795 | | Pool Code 98166 | Pool Name WC-025 G-09 S233216K; UPR WOLFCAMP |
| Property Code 334556 | Property Name PRETTY GOOD 20 FED COM | | Well Number 708H |
| OGRID No. 7377 | Operator Name EOG RESOURCES, INC. | | Elevation 3668' |

Surface Location

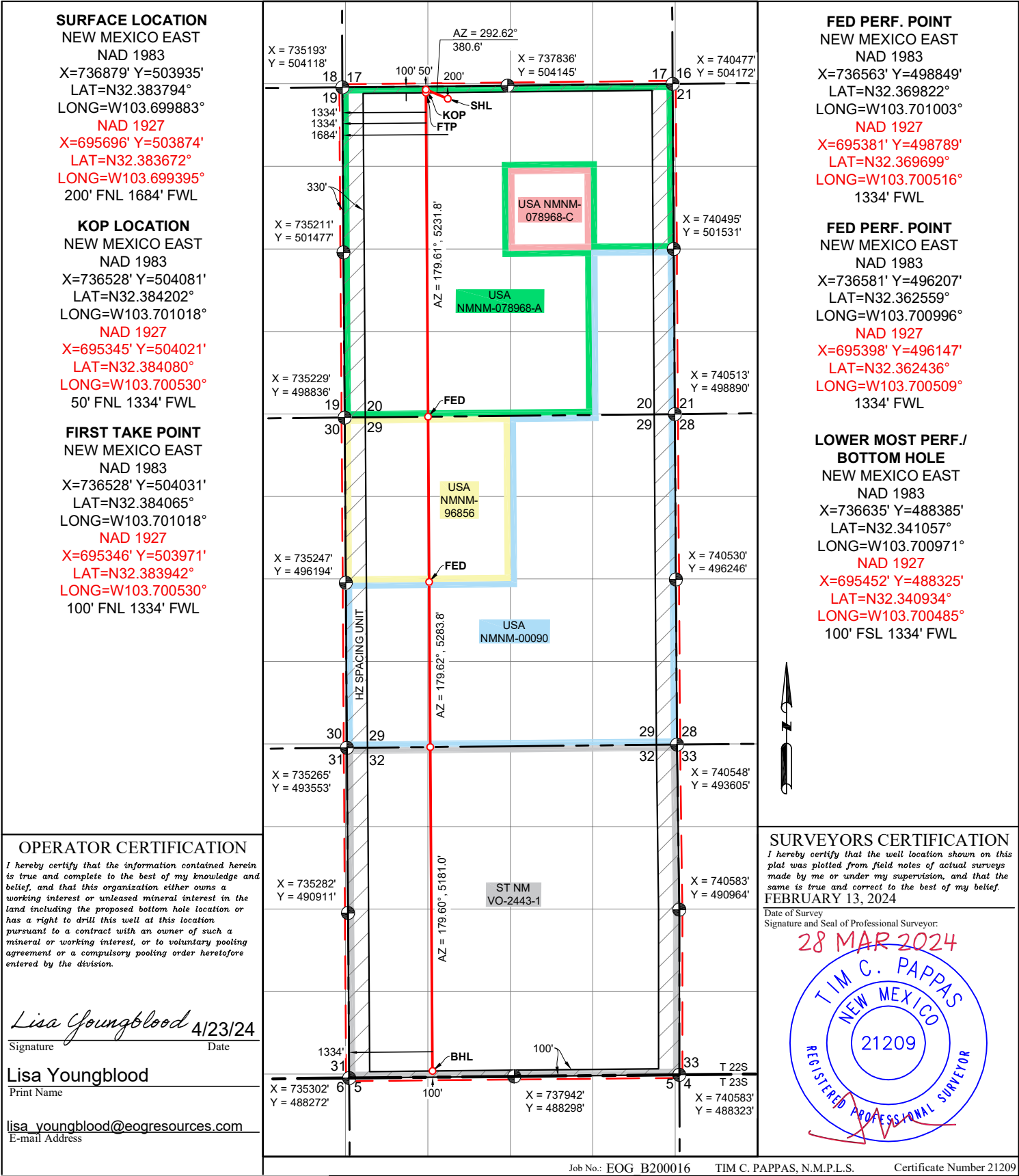
| | | | | | | | | | |
|--------------------|---------------|------------------|---------------|---------|----------------------|---------------------------|-----------------------|------------------------|---------------|
| UL or lot no. C | Section 20 | Township 22 S | Range 32 E | Lot Idn | Feet from the 200 | North/South line NORTH | Feet from the 1684 | East/West line WEST | County LEA |
|--------------------|---------------|------------------|---------------|---------|----------------------|---------------------------|-----------------------|------------------------|---------------|

Bottom Hole Location If Different From Surface

| | | | | | | | | | |
|--------------------|---------------|------------------|---------------|---------|----------------------|---------------------------|-----------------------|------------------------|---------------|
| UL or lot no. N | Section 32 | Township 22 S | Range 32 E | Lot Idn | Feet from the 100 | North/South line SOUTH | Feet from the 1334 | East/West line WEST | County LEA |
|--------------------|---------------|------------------|---------------|---------|----------------------|---------------------------|-----------------------|------------------------|---------------|

| | | | |
|-------------------------|-----------------|-------------------|------------------------------------|
| Dedicated Acres 1920 | Joint or Infill | Consolidated Code | Order No. PENDING COM AGREEMENT |
|-------------------------|-----------------|-------------------|------------------------------------|

No allowable will be assigned to this completion until all interests have been consolidated or a non-standard unit has been approved by the division.



DISTRICT I
1625 N. French Dr., Hobbs, NM 88240
Phone: (575) 393-6161 Fax: (575) 393-0720

DISTRICT II
811 S. First St., Artesia, NM 88210
Phone: (575) 748-1283 Fax: (575) 748-9720

DISTRICT III
1000 Rio Brazos Rd., Aztec, NM 87410
Phone: (505) 334-6178 Fax: (505) 334-6170

DISTRICT IV
1220 S. St. Francis Dr., Santa Fe, NM 87505
Phone: (505) 476-3460 Fax: (505) 476-3462

State of New Mexico
Energy, Minerals & Natural Resources Department
OIL CONSERVATION DIVISION
1220 South St. Francis Dr.
Santa Fe, New Mexico 87505

Form C-102
Revised August 1, 2011
Submit one copy to appropriate
District Office
☐ AMENDED REPORT

WELL LOCATION AND ACREAGE DEDICATION PLAT

| | | | | | | | | | |
|-----------------------------|--|---|--|---|--|--|--|---------------------|--|
| API Number 30-025- 51796 | | Pool Code 98166 | | Pool Name WC-025 G-09 S233216K; UPR WOLFCAMP | | | | | |
| Property Code 334556 | | Property Name PRETTY GOOD 20 FED COM | | | | | | Well Number 709H | |
| OGRID No. 7377 | | Operator Name EOG RESOURCES, INC. | | | | | | Elevation 3667' | |

Surface Location

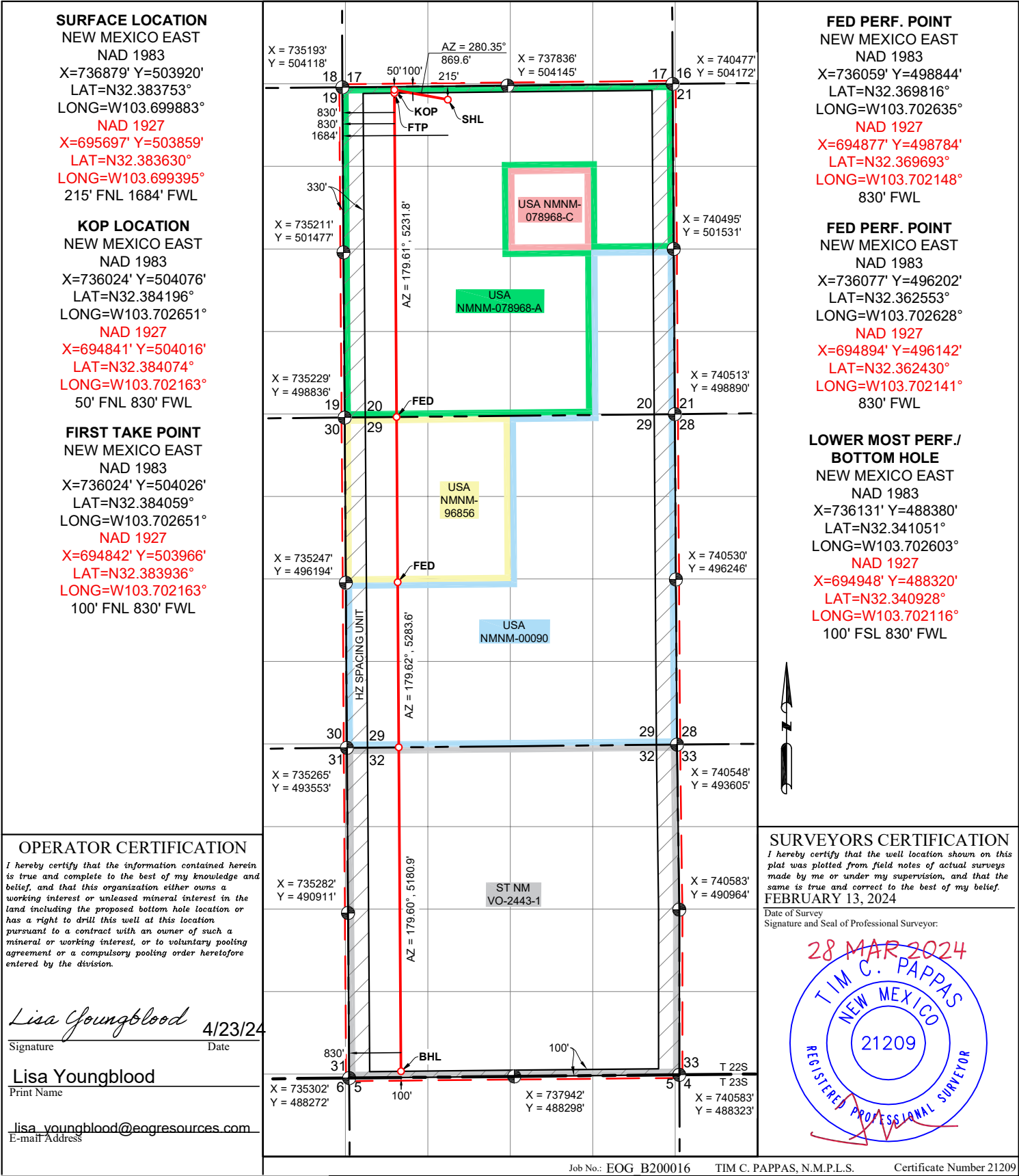
| | | | | | | | | | |
|---------------|---------|----------|-------|---------|---------------|------------------|---------------|----------------|--------|
| UL or lot no. | Section | Township | Range | Lot Idn | Feet from the | North/South line | Feet from the | East/West line | County |
| C | 20 | 22 S | 32 E | | 215 | NORTH | 1684 | WEST | LEA |

Bottom Hole Location If Different From Surface

| | | | | | | | | | |
|---------------|---------|----------|-------|---------|---------------|------------------|---------------|----------------|--------|
| UL or lot no. | Section | Township | Range | Lot Idn | Feet from the | North/South line | Feet from the | East/West line | County |
| M | 32 | 22 S | 32 E | | 100 | SOUTH | 830 | WEST | LEA |

| | | | |
|-------------------------|-----------------|-------------------|------------------------------------|
| Dedicated Acres 1920 | Joint or Infill | Consolidated Code | Order No. PENDING COM AGREEMENT |
|-------------------------|-----------------|-------------------|------------------------------------|

No allowable will be assigned to this completion until all interests have been consolidated or a non-standard unit has been approved by the division.



Form C-102
Revised August 1, 2011
Submit one copy to appropriate
District Office
☐ AMENDED REPORT

Proposed Non-Standard Horizontal Spacing Unit
Pretty Good 20 Fed Com: Sections 20, 29, and 32, T22S-R32E
Notice Tracts: Wolfcamp

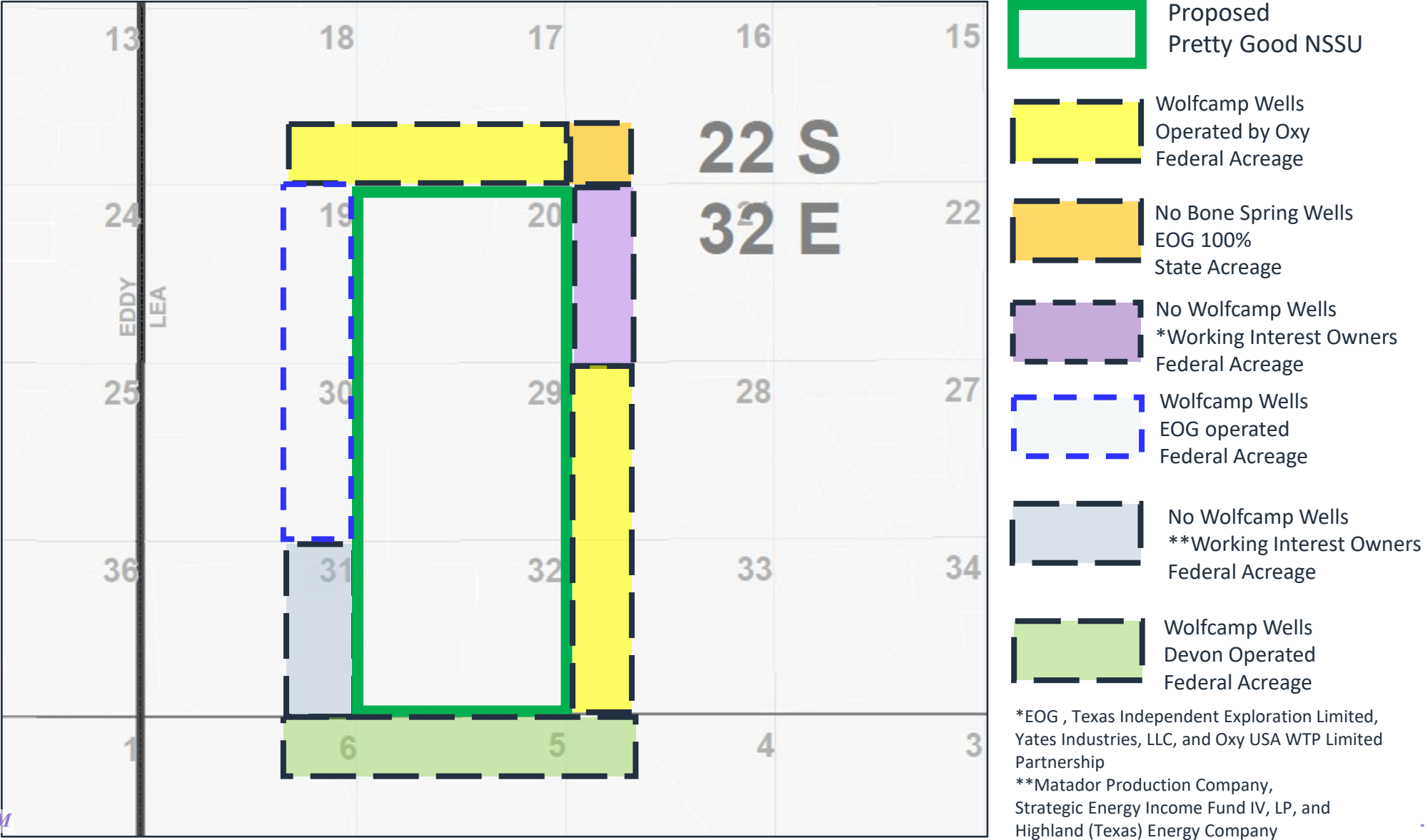


Exhibit C

Structure Top Wolfcamp (TVDss)

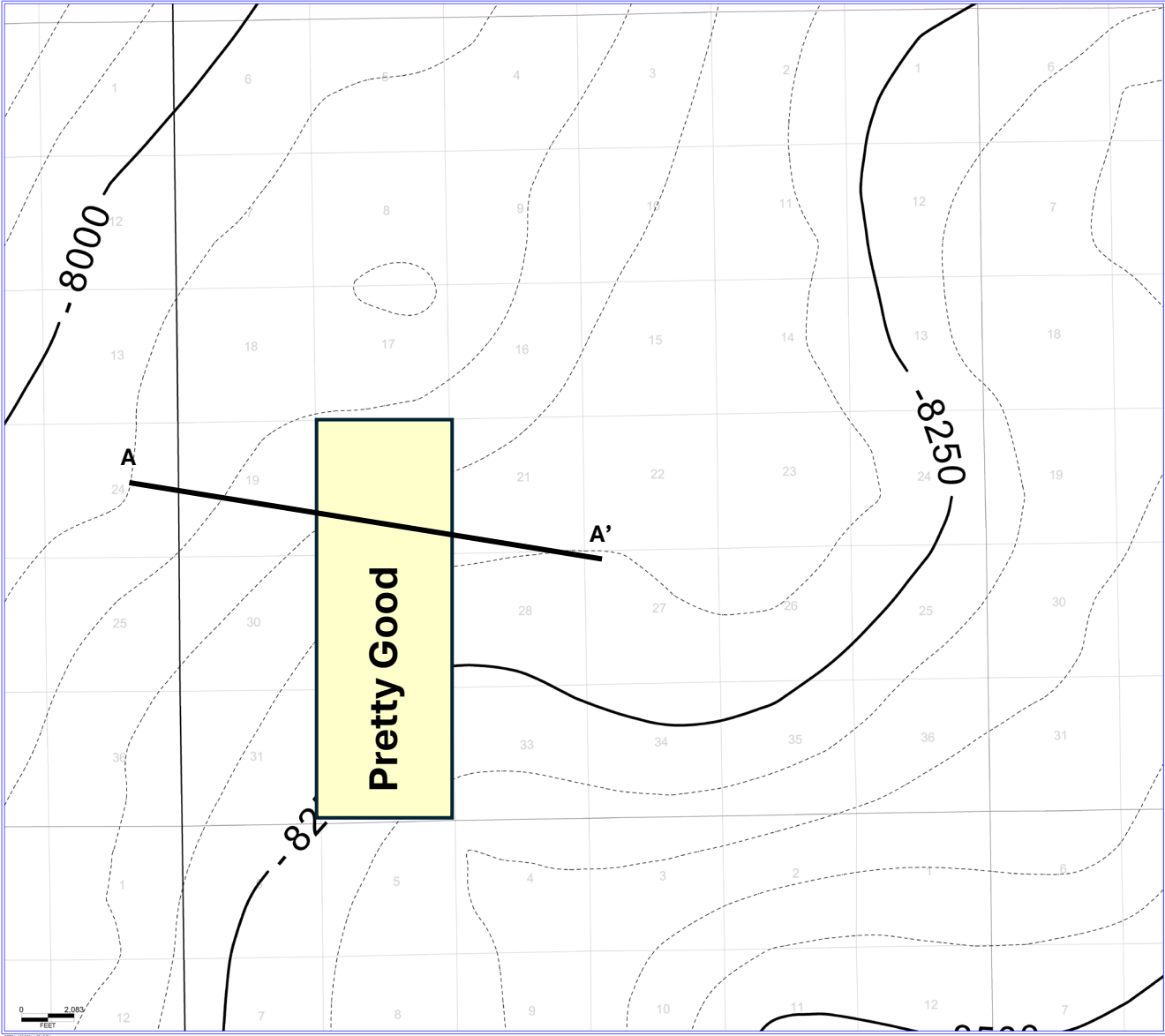
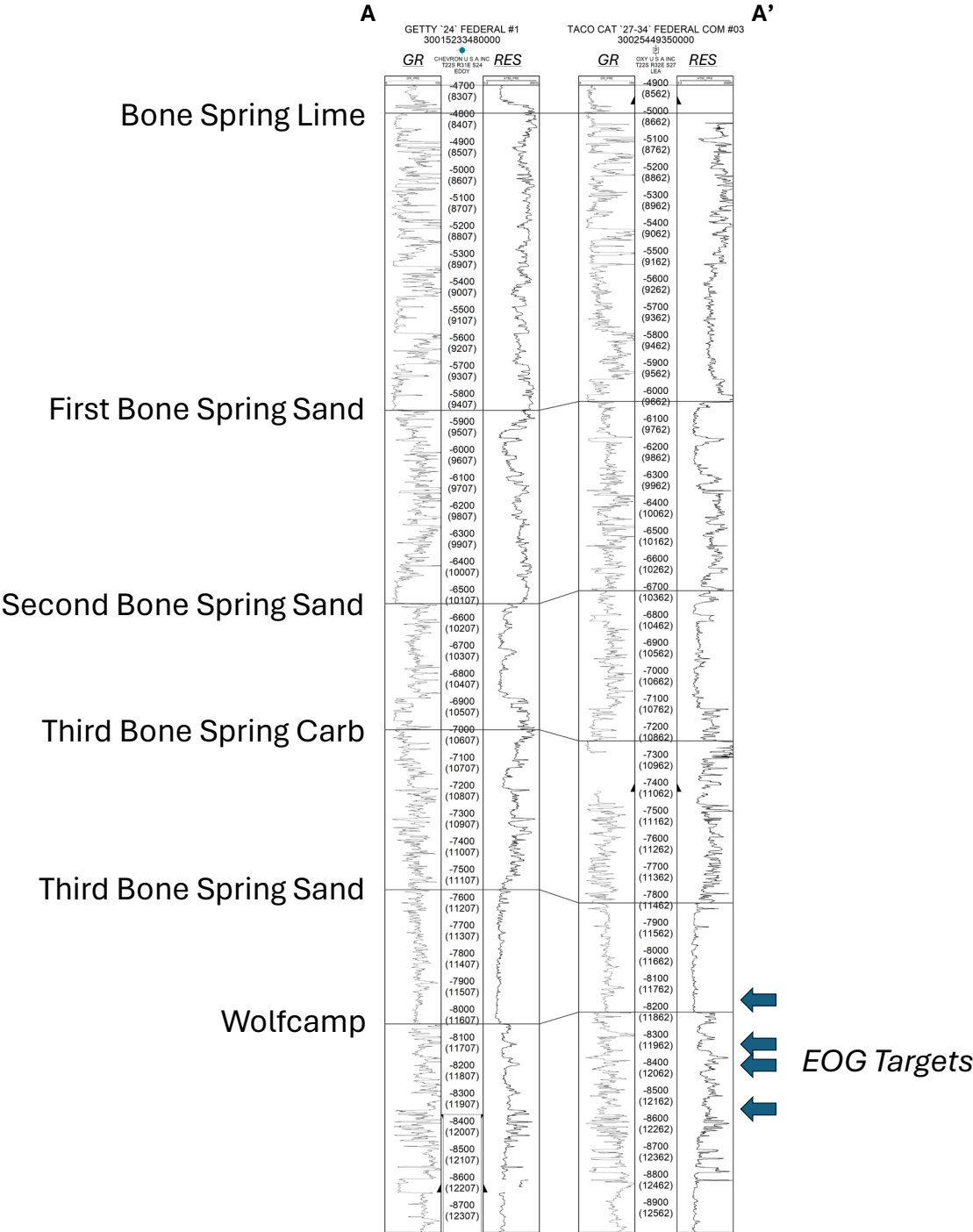


Exhibit D



NSP Notice List - Pretty Good 20 Fed Com
EOG Resources, Inc.
EXHIBIT E- Notice List

New Mexico Oil Conservation Division
Attn: Mr. Dean McClure
1220 South St. Francis Drive
Santa Fe, NM 87505
Via OCD Online

New Mexico State Land Office
Attn: Baylen Lamkin
P.O. Box 1148
Santa Fe, NM 87504
7021 2720 0000 6696 7609

Bureau of Land Management
Attn: Mr. Jonathon Shepard
620 E. Green Street
Carlsbad, NM 88220
7021 2720 0000 6696 7579

OXY USA WTP Limited Partnership
P.O. Box 27570
Houston, TX 77227
7021 2720 0000 6697 0302

Yates Industries LLC
403 W. San Francisco St.
Santa Fe, NM 87501
7021 2720 0000 6697 0326

Texas Independent Exploration Limited
6760 Portwest Dr.
Houston, TX 77024-8005
7021 2720 0000 6696 7562

Matador Production Company
5400 LBJ Freeway, Suite 1500
Dallas, Texas 75240
7021 2720 0000 6697 0296

Devon Energy Production Company LP
333 West Sheridan Ave.
Oklahoma City, OK 73102
7021 2720 0000 6697 0289

MRC Permian Company
5400 LBJ Freeway, Suite 1500
Dallas, TX 75240
7021 2720 0000 6697 0272

Strategic Energy Income Fund IV, LP
2350 North Forest Road
Getzville, NY 14068
7021 2720 0000 6697 0265

Highland (Texas) Energy Company
11886 Greenville Avenue
Suite 106 Dallas, TX 75243
7021 2720 0000 6697 0258

EOG Resources, Inc.
5509 Champions Dr
Midland, TX 79706

Exhibit E



Lisa Youngblood
Phone: (432) 247-6331
Email: lisa_youngblood@eogresources.com

April 23, 2024

VIA CERTIFIED MAIL

TO: ALL AFFECTED PERSONS

Re: Application of EOG Resources, Inc. for administrative approval of a 1920-acre non-standard horizontal spacing unit in the WC-025 G-09 S233216K; Upper Wolfcamp Pool (98166) comprised of All of Section 20, 29, and 32, in Township 22 South, Range 32 East, NMPM, Lea County, New Mexico.

Ladies and Gentlemen:

Enclosed is a copy of the above-referenced application which was filed with the New Mexico Oil Conservation Division on this date. Any objection to this application must be filed in writing within twenty days from this date with the applicant and the New Mexico Oil Conservation Division, 1220 South St. Francis Drive, Santa Fe, New Mexico, 87505. If no objection is received within this twenty-day period, this application may be approved administratively by the Division.

If you have any questions about this application, please contact the following:

Laci Stretcher
EOG Resources, Inc.
(432) 686-3660
Laci_Stretcher@eogresources.com

Very truly yours,

A handwritten signature in black ink that reads "Lisa Youngblood".

Lisa Youngblood
Regulatory Specialist

Exhibit F

District I
1625 N. French Dr., Hobbs, NM 88240
Phone:(575) 393-6161 Fax:(575) 393-0720
District II
811 S. First St., Artesia, NM 88210
Phone:(575) 748-1283 Fax:(575) 748-9720
District III
1000 Rio Brazos Rd., Aztec, NM 87410
Phone:(505) 334-6178 Fax:(505) 334-6170
District IV
1220 S. St Francis Dr., Santa Fe, NM 87505
Phone:(505) 476-3470 Fax:(505) 476-3462

State of New Mexico
Energy, Minerals and Natural Resources
Oil Conservation Division
1220 S. St Francis Dr.
Santa Fe, NM 87505

CONDITIONS

Action 336780

CONDITIONS

| | |
|---|---|
| Operator: EOG RESOURCES INC 5509 Champions Drive Midland, TX 79706 | OGRID: 7377 |
| | Action Number: 336780 |
| | Action Type: [UF-NSP] Non-Standard Proration (NSP) |

CONDITIONS

| | | |
|------------|-----------|----------------|
| Created By | Condition | Condition Date |
| llowe | None | 5/6/2024 |