

Revised March 23, 2017

ID NO. 346502

NSP - 2211

RECEIVED: 05/21/24	REVIEWER:	TYPE:	APP NO: pLEL2414261555
---------------------------	-----------	-------	-------------------------------

ABOVE THIS TABLE FOR OCD DIVISION USE ONLY

NEW MEXICO OIL CONSERVATION DIVISION
 - Geological & Engineering Bureau -
 1220 South St. Francis Drive, Santa Fe, NM 87505

**ADMINISTRATIVE APPLICATION CHECKLIST**

THIS CHECKLIST IS MANDATORY FOR ALL ADMINISTRATIVE APPLICATIONS FOR EXCEPTIONS TO DIVISION RULES AND REGULATIONS WHICH REQUIRE PROCESSING AT THE DIVISION LEVEL IN SANTA FE

Applicant: EOG Resources, Inc. **OGRID Number:** 7377
Well Name: Driver 14 Fed Com 705H & others **API:** Multiple
Pool: Bell Lake; Wolfcamp, North **Pool Code:** 5170

SUBMIT ACCURATE AND COMPLETE INFORMATION REQUIRED TO PROCESS THE TYPE OF APPLICATION INDICATED BELOW

1) TYPE OF APPLICATION: Check those which apply for [A]

A. Location – Spacing Unit – Simultaneous Dedication

☐ NSL☐ NSP (PROJECT AREA)☒ NSP (PRORATION UNIT)☐ SD

B. Check one only for [I] or [II]

[I] Commingling – Storage – Measurement

☐ DHC☐ CTB☐ PLC☐ PC☐ OLS☐ OLM

[II] Injection – Disposal – Pressure Increase – Enhanced Oil Recovery

☐ WFX☐ PMX☐ SWD☐ IPI☐ EOR☐ PPR**2) NOTIFICATION REQUIRED TO:** Check those which apply.A. ☒ Offset operators or lease holdersB. ☒ Royalty, overriding royalty owners, revenue ownersC. ☐ Application requires published noticeD. ☒ Notification and/or concurrent approval by SLOE. ☒ Notification and/or concurrent approval by BLMF. ☐ Surface ownerG. ☒ For all of the above, proof of notification or publication is attached, and/or,H. ☐ No notice required**FOR OCD ONLY**☐ Notice Complete☐ Application
Content
Complete

3) CERTIFICATION: I hereby certify that the information submitted with this application for administrative approval is **accurate** and **complete** to the best of my knowledge. I also understand that **no action** will be taken on this application until the required information and notifications are submitted to the Division.

Note: Statement must be completed by an individual with managerial and/or supervisory capacity.

Lisa Youngblood

Print or Type Name

Lisa Youngblood
 Signature

5/21/2024

Date

(432)247-6331

Phone Number

lisa_youngblood@eogresources.com

e-mail Address



Lisa Youngblood
Phone: (432) 247-6331
Email: lisa_youngblood@eogresources.com

May 21, 2024

VIA ONLINE FILING

Dylan Fuge, OCD Director
Oil Conservation Division
New Mexico Department of Energy, Minerals, and Natural Resources
1220 South St. Francis Drive
Santa Fe, New Mexico 87505

Re: Application of EOG Resources, Inc. for administrative approval of a 1280-acre non-standard horizontal spacing unit in the Wolfcamp formation, Bell Lake; Wolfcamp, North (5170) comprised of Section 11 and 14, Township 23 South, Range 33 East, NMPM, Lea County, New Mexico.

Dear Director Fuge,

Pursuant to 19.15.16.15(B)(5) NMAC, EOG Resources, Inc. ("EOG") (OGRID No. 7377) seeks administrative approval of a non-standard 1280-acre horizontal spacing unit comprised of Section 11 and 14, Township 23 South, Range 33 East, NMPM, Lea County, New Mexico. The proposed non-standard spacing will be developed by the following wells:

- Driver 14 Fed Com No. 705H (API No. 30-025-51969) (Sundry Pending)
- Driver 14 Fed Com No. 706H (API No. 30-025-52923) (Sundry Pending)
- Driver 14 Fed Com No. 707H (API No. 30-025-52924) (Sundry Pending)
- Driver 14 Fed Com No. 708H (API No. 30-025-52929) (Sundry Pending)
- Driver 14 Fed Com No. 709H (API No. 30-025-PENDING) (Sundry Pending)
- Driver 14 Fed Com No. 711H (API No. 30-025-52925) (Sundry Pending)
- Driver 14 Fed Com No. 712H (API No. 30-025-52926) (Sundry Pending)
- Driver 14 Fed Com No. 713H (API No. 30-025-52927) (Sundry Pending)
- Driver 14 Fed Com No. 714H (API No. 30-025-52928) (Sundry Pending)

The Division has placed these wells into the Bell Lake; Wolfcamp, North (5170) pool. The wells in the proposed non-standard spacing unit have not been drilled. The acreage included in the non-standard spacing unit will be the subject of a single Communitization Agreement.

EOG seeks administrative approval of a non-standard spacing unit to develop the acreage as a single communitized area. Doing so allows EOG to efficiently locate surface facilities, reduce surface disturbance, consolidate roads, tanks and pipelines, and promote effective well spacing, thereby promoting conservation and preventing waste. A single surface facility also reduces

emissions from multiple tank batteries. Division Rules contemplate and encourage oil and gas development, where possible, in enlarged areas of common ownership to minimize surface disturbance and to promote efficient well spacing, *see, e.g.*, 19.15.16.7.P NMAC; 19.15.16.15.B(8) NMAC; 19.15.16.15.C(7) NMAC, and authorize administrative approval of such a request, *see* 19.15.16.15(B)(5) NMAC.

Exhibit A is a map showing the proposed non-standard spacing unit, the subject leases, and the proposed wells.

Exhibit B is a copy the Well Location and Acreage Dedication Plat (C-102) for each of the wells within the proposed non-standard spacing unit.

Exhibit C is a lease map showing the notice tracts for the proposed non-standard spacing unit.

Exhibit D is a cross section exhibit showing the Wolfcamp target for these subject wells.

Exhibit E is a list of parties affected by this application, tracking information and proof of mailing. Affected parties were provided a copy of the application with all attachments by certified mail, along with notice that any objection must be filed in writing with the Division within 20 days from the date the Division receives the application. Royalty owners, including BLM and SLO were provided a copy of the application. A copy of the notice letter is included in **Exhibit F**.

Thank you for your attention to this matter.

Very truly yours,



Lisa Youngblood
Regulatory Specialist

Driver 14 Fed Com Area

Proposed Non-Standard Horizontal Spacing Unit

Sections: 11 & 14: All

T23S – R33E, Lea County, NM

1280.00 Acres

Planned Wolfcamp Development

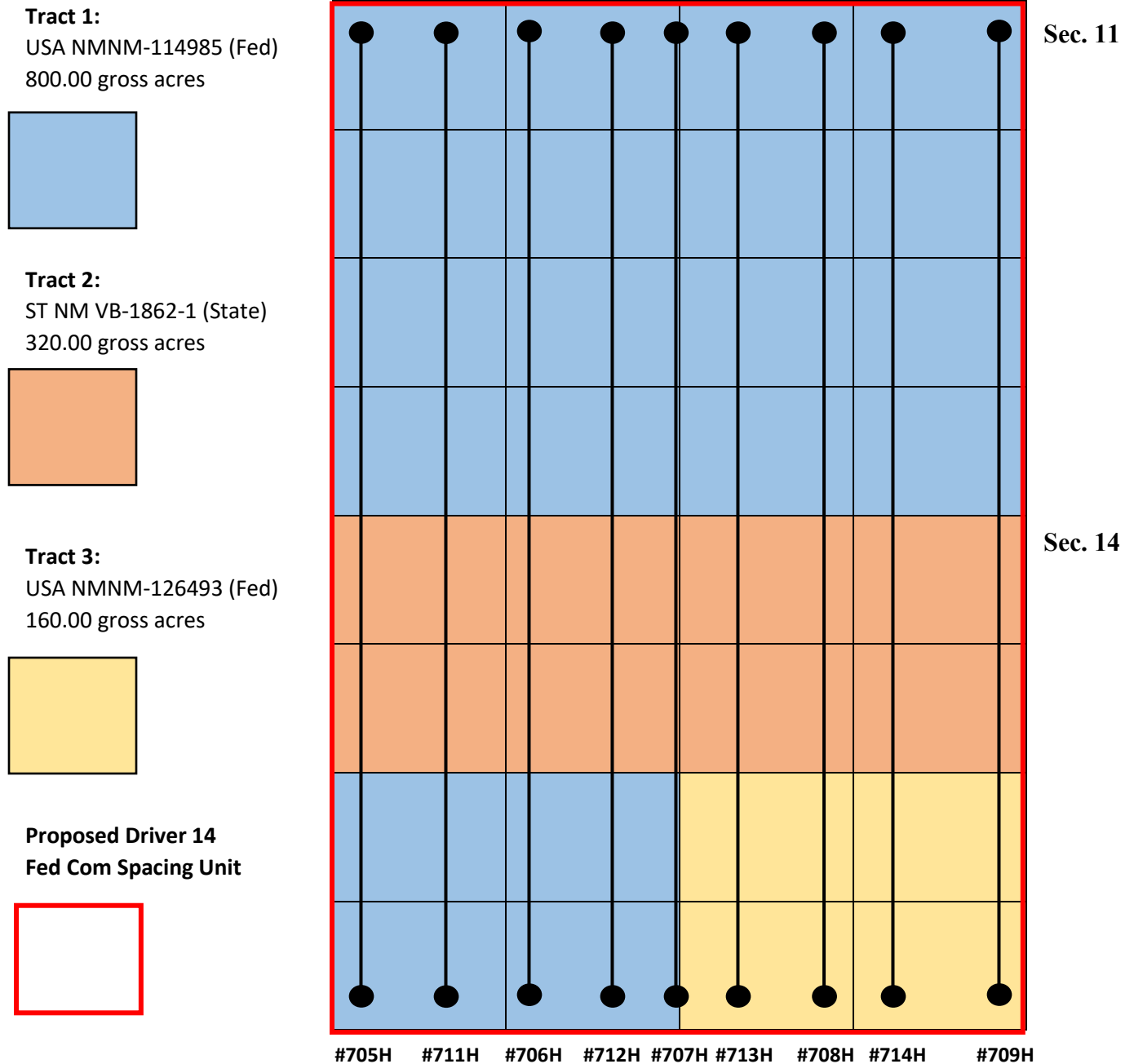


Exhibit A

DISTRICT I
1625 N. French Dr., Hobbs, NM 88240
Phone: (575) 393-6161 Fax: (575) 393-0720
DISTRICT II
811 S. First St., Artesia, NM 88210
Phone: (575) 748-1283 Fax: (575) 748-9720
DISTRICT III
1000 Rio Brazos Rd., Aztec, NM 87410
Phone: (505) 334-6178 Fax: (505) 334-6170
DISTRICT IV
1220 S. St. Francis Dr., Santa Fe, NM 87505
Phone: (505) 476-3460 Fax: (505) 476-3462

State of New Mexico
Energy, Minerals & Natural Resources Department
OIL CONSERVATION DIVISION
1220 South St. Francis Dr.
Santa Fe, New Mexico 87505

Form C-102
Revised August 1, 2011
Submit one copy to appropriate
District Office
☐ AMENDED REPORT

WELL LOCATION AND ACREAGE DEDICATION PLAT

API Number 30-025-51969		Pool Code 5170		Pool Name Bell Lake; Wolfcamp, North					
Property Code 331169		Property Name DRIVER 14 FED COM						Well Number 705H	
OGRID No. 7377		Operator Name EOG RESOURCES, INC.						Elevation 3678'	

Surface Location

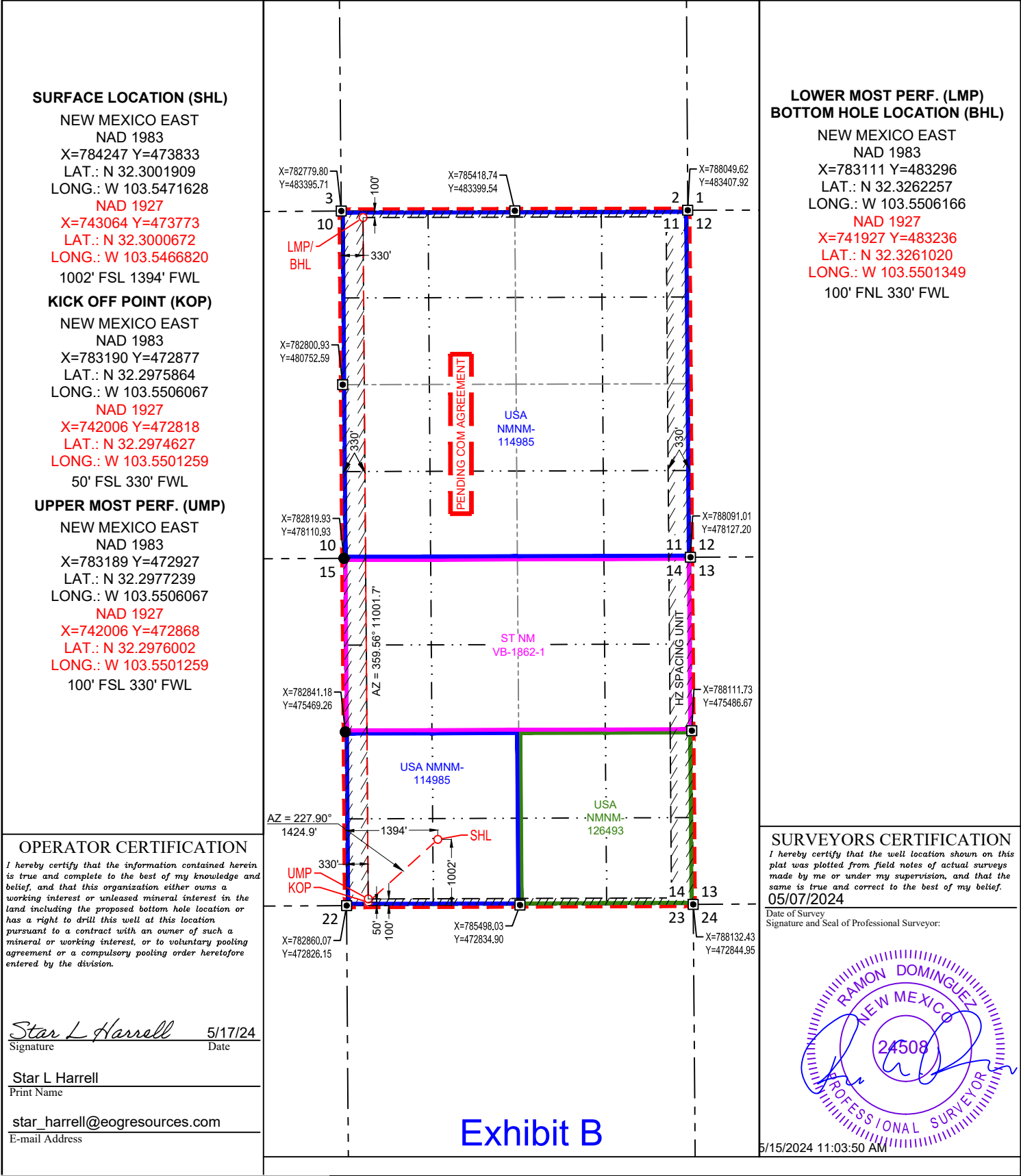
UL or lot no.	Section	Township	Range	Lot Idn	Feet from the	North/South line	Feet from the	East/West line	County
N	14	23-S	33-E	-	1002'	SOUTH	1394'	WEST	LEA

Bottom Hole Location If Different From Surface

UL or lot no.	Section	Township	Range	Lot Idn	Feet from the	North/South line	Feet from the	East/West line	County
D	11	23-S	33-E	-	100'	NORTH	330'	WEST	LEA

Dedicated Acres 1280.00	Joint or Infill	Consolidated Code	Order No. PENDING COM AGREEMENT
----------------------------	-----------------	-------------------	------------------------------------

No allowable will be assigned to this completion until all interests have been consolidated or a non-standard unit has been approved by the division.



Form C-102
Revised August 1, 2011
Submit one copy to appropriate
District Office
☐ AMENDED REPORT

Form C-102
Revised August 1, 2011
Submit one copy to appropriate
District Office
☐ AMENDED REPORT

Form C-102
Revised August 1, 2011
Submit one copy to appropriate
District Office
☐ AMENDED REPORT


Form C-102
Revised August 1, 2011
Submit one copy to appropriate
District Office
☐ AMENDED REPORT


Form C-102
Revised August 1, 2011
Submit one copy to appropriate
District Office
☐ AMENDED REPORT


Form C-102
Revised August 1, 2011
Submit one copy to appropriate
District Office
☐ AMENDED REPORT


Form C-102
Revised August 1, 2011
Submit one copy to appropriate
District Office
☐ AMENDED REPORT


Form C-102
Revised August 1, 2011
Submit one copy to appropriate
District Office
☐ AMENDED REPORT


 **Proposed Driver Non-Standard Horizontal Wolfcamp Spacing Unit**
Operator: EOG Resources, Inc.
Working Interest Owners:
• Chevron USA Inc.
Acreage: Federal & State


 **UNDEVELOPED**
Working Interest Owner:
COG Production, LLC
Acreage: State


 **Boa State Com Wolfcamp Well**
Operator: Devon Energy Production Company, LP
Acreage: State


 **Parseltongue Wolfcamp Wells**
Operator: Devon Energy Production Co., LP
Acreage: State


 **Thistle Unit Wolfcamp Wells**
Operator: Devon Energy Production Co., LP
Acreage: State & Federal

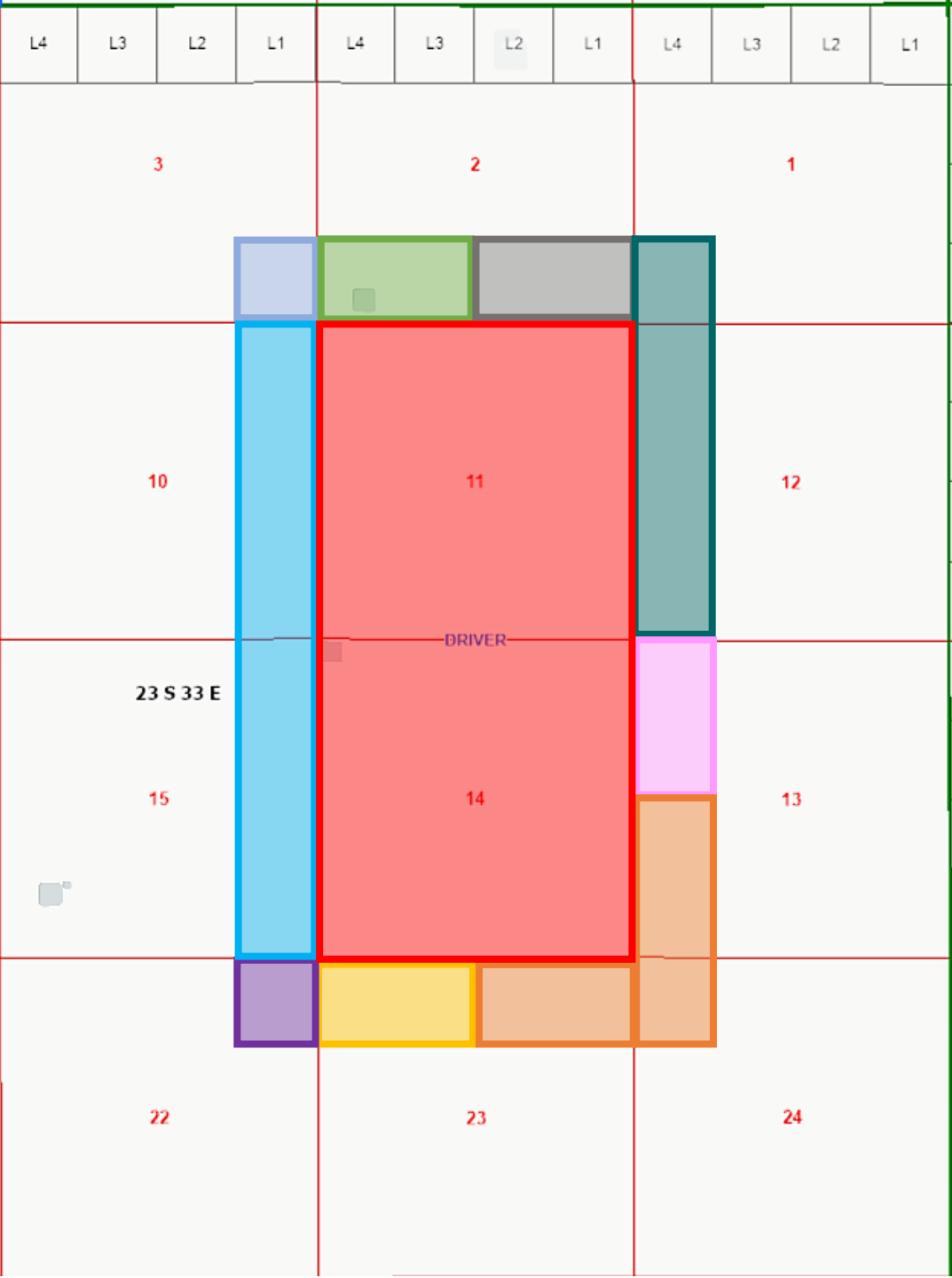
 **Serpentine State Fed Wolfcamp Wells**
Operator: Devon Energy Production Company, LP
Acreage: State & Federal

 **Bell Lake North Wolfcamp Wells**
Operator: Kaiser-Francis Oil Co.
Acreage: State & Federal

 **UNDEVELOPED**
Working Interest Owner:
Cimarex Energy Co
Acreage: State

 **UNDEVELOPED**
Working Interest Owner:
Chevron USA Inc.
Acreage: Federal

 **Hognose Viper Fed Com Wells**
Operator: Devon Energy Production Co., LP
Acreage: Federal



Structure Top Wolfcamp (TVDss)

CI: 50'

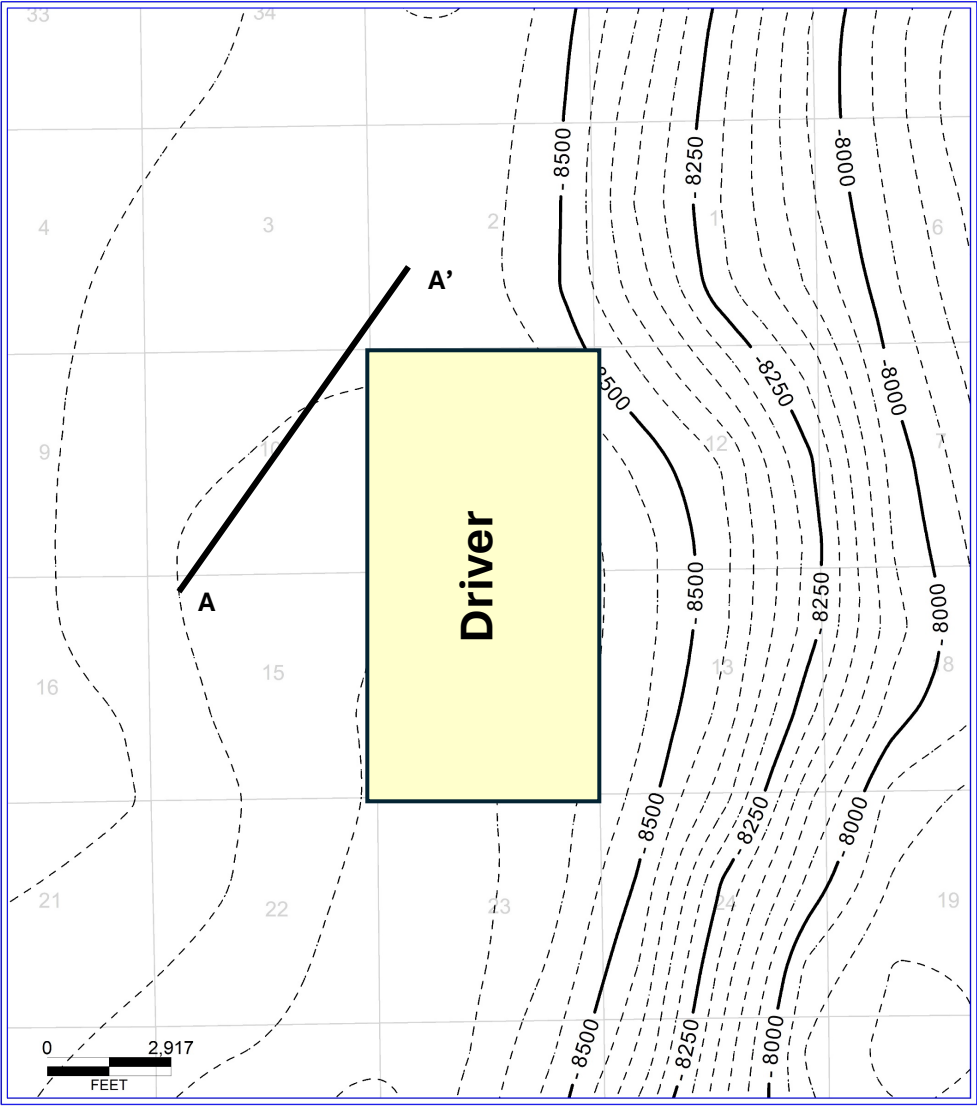
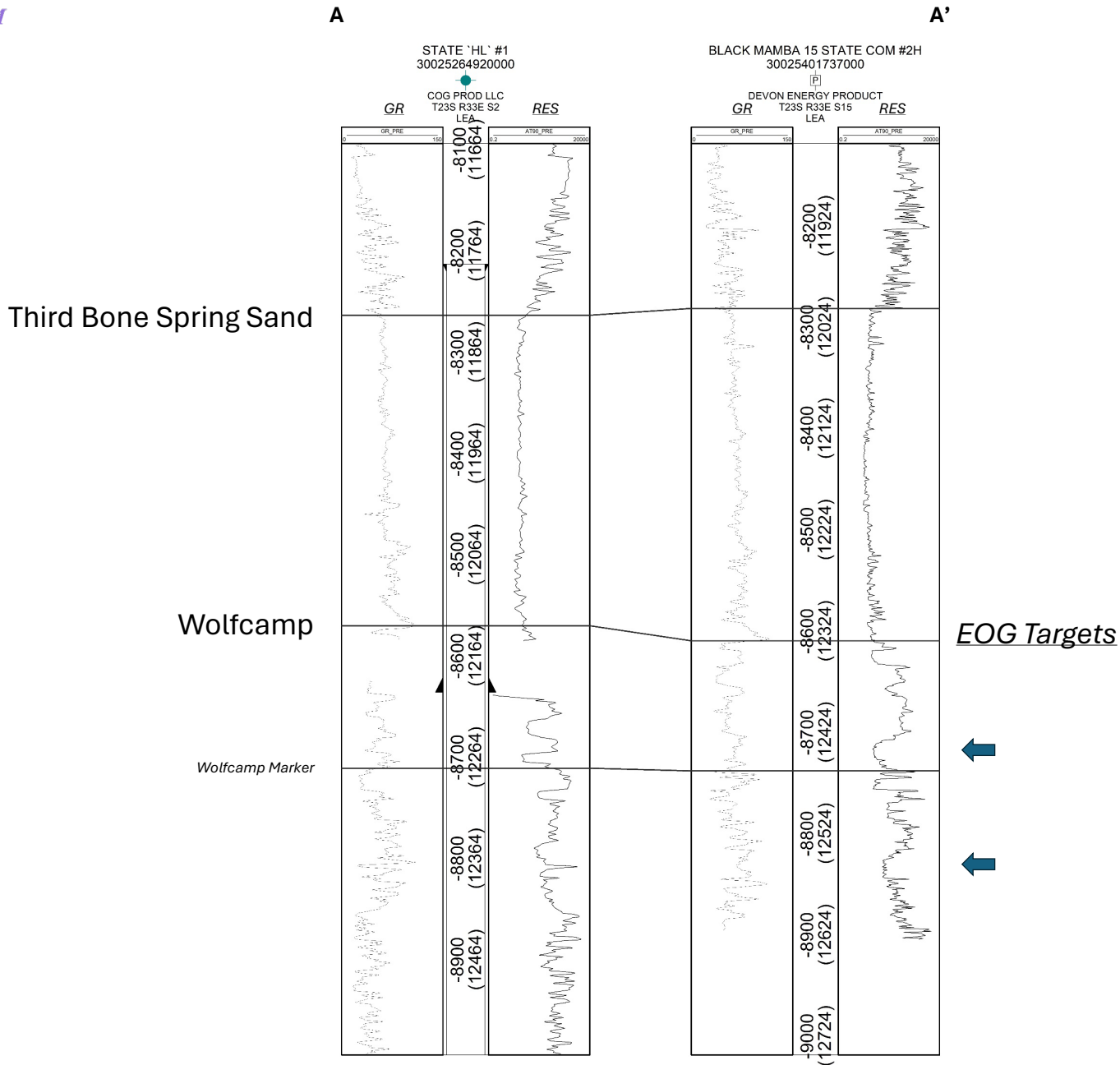


Exhibit D



NSP Notice List - Driver 14 Fed Com
EOG Resources, Inc.
EXHIBIT A- Notice List

New Mexico Oil Conservation Division
Attn: Mr. Leonard Lowe
1220 South St. Francis Drive
Santa Fe, NM 87505
Via OCD Online

New Mexico State Land Office
Attn: Baylen Lamkin
310 Old Santa Fe Trail
Santa Fe, NM 87501
9589 0710 5270 0345 2806 14

Bureau of Land Management
Attn: Mr. Jonathon Shepard
620 E. Green Street
Carlsbad, NM 88220
9589 0710 5270 0345 2802 01

COG PRODUCTION, LLC
600 W. ILLINOIS AVE
MIDLAND, TX 79701
9589 0710 5270 0345 2802 32

DEVON ENERGY PRODUCTION CO., LP
333 WEST SHERIDAN
OKLAHOMA CITY, OK 73102
9589 0710 5270 0345 2802 25

CHEVRON USA, INC.
1400 SMITH STREET
HOUSTON, TX 77002
9589 0710 5270 0345 2802 18

KAISER-FRANCIS OIL COMPANY
PO BOX 21468
TULSA, OK 74121
9589 0710 5270 0345 2802 49

CIMAREX ENERGY COMPANY
6001 DEAUVILLE, STE 300N
MIDLAND, TX 79706
9589 0710 5270 0345 2805 77

Exhibit E



Lisa Youngblood
Phone: (432) 247-6331
Email: lisa_youngblood@eogresources.com

May 21, 2024

VIA CERTIFIED MAIL

TO: ALL AFFECTED PERSONS

Re: Application of EOG Resources, Inc. for administrative approval of a 1280-acre non-standard horizontal spacing unit in the Wolfcamp formation, Bell Lake; Wolfcamp, North (5170) comprised of Section 11 and 14, Township 23 South, Range 33 East, NMPM, Lea County, New Mexico.

Ladies and Gentlemen:

Enclosed is a copy of the above-referenced application which was filed with the New Mexico Oil Conservation Division on this date. Any objection to this application must be filed in writing within twenty days from this date with the applicant and the New Mexico Oil Conservation Division, 1220 South St. Francis Drive, Santa Fe, New Mexico, 87505. If no objection is received within this twenty-day period, this application may be approved administratively by the Division.

If you have any questions about this application, please contact the following:

Chloe Sawtelle
EOG Resources, Inc.
(432) 686-3660
Chloe_Sawtelle@eogresources.com

Very truly yours,

Lisa Youngblood
Lisa Youngblood
Regulatory Specialist

District I
1625 N. French Dr., Hobbs, NM 88240
Phone:(575) 393-6161 Fax:(575) 393-0720
District II
811 S. First St., Artesia, NM 88210
Phone:(575) 748-1283 Fax:(575) 748-9720
District III
1000 Rio Brazos Rd., Aztec, NM 87410
Phone:(505) 334-6178 Fax:(505) 334-6170
District IV
1220 S. St Francis Dr., Santa Fe, NM 87505
Phone:(505) 476-3470 Fax:(505) 476-3462

State of New Mexico
Energy, Minerals and Natural Resources
Oil Conservation Division
1220 S. St Francis Dr.
Santa Fe, NM 87505

CONDITIONS

Action 346502

CONDITIONS

Operator: EOG RESOURCES INC 5509 Champions Drive Midland, TX 79706	OGRID: 7377
	Action Number: 346502
	Action Type: [UF-NSP] Non-Standard Proration (NSP)

CONDITIONS

Created By	Condition	Condition Date
llowe	None	5/21/2024