

Revised March 23, 2017

RECEIVED:	REVIEWER:	TYPE:	APP NO:
-----------	-----------	-------	---------

ABOVE THIS TABLE FOR OCD DIVISION USE ONLY

NEW MEXICO OIL CONSERVATION DIVISION
 - Geological & Engineering Bureau -
 1220 South St. Francis Drive, Santa Fe, NM 87505



ADMINISTRATIVE APPLICATION CHECKLIST

THIS CHECKLIST IS MANDATORY FOR ALL ADMINISTRATIVE APPLICATIONS FOR EXCEPTIONS TO DIVISION RULES AND REGULATIONS WHICH REQUIRE PROCESSING AT THE DIVISION LEVEL IN SANTA FE

Applicant: _____ OGRID Number: _____
 Well Name: _____ API: _____
 Pool: _____ Pool Code: _____

SUBMIT ACCURATE AND COMPLETE INFORMATION REQUIRED TO PROCESS THE TYPE OF APPLICATION INDICATED BELOW

1) **TYPE OF APPLICATION:** Check those which apply for [A]

A. Location – Spacing Unit – Simultaneous Dedication

☐ NSL ☐ NSP (PROJECT AREA) ☐ NSP (PRORATION UNIT) ☐ SD

B. Check one only for [I] or [II]

[I] Commingling – Storage – Measurement

☐ DHC ☐ CTB ☐ PLC ☐ PC ☐ OLS ☐ OLM

[II] Injection – Disposal – Pressure Increase – Enhanced Oil Recovery

☐ WFX ☐ PMX ☐ SWD ☐ IPI ☐ EOR ☐ PPR

2) **NOTIFICATION REQUIRED TO:** Check those which apply.

- A. ☐ Offset operators or lease holders
 B. ☐ Royalty, overriding royalty owners, revenue owners
 C. ☐ Application requires published notice
 D. ☐ Notification and/or concurrent approval by SLO
 E. ☐ Notification and/or concurrent approval by BLM
 F. ☐ Surface owner
 G. ☐ For all of the above, proof of notification or publication is attached, and/or,
 H. ☐ No notice required

FOR OCD ONLY

- ☐ Notice Complete
☐ Application Content Complete

3) **CERTIFICATION:** I hereby certify that the information submitted with this application for administrative approval is **accurate** and **complete** to the best of my knowledge. I also understand that **no action** will be taken on this application until the required information and notifications are submitted to the Division.

Note: Statement must be completed by an individual with managerial and/or supervisory capacity.

Print or Type Name

Date

Phone Number

Signature

e-mail Address



Paula M. Vance
Associate
Phone (505) 988-4421
Fax (505) 819-5579
pmvance@hollandhart.com

July 17, 2024

VIA ONLINE FILING

Dylan Fuge, Division Director (Acting)
Oil Conservation Division
New Mexico Department of Energy,
Minerals and Natural Resources
1220 South Saint Francis Drive
Santa Fe, New Mexico 87505

Re: Application of Matador Production Company to amend NMOCD Order PLC-796 and for administrative approval to surface commingle (pool and lease) oil and gas production from the spacing units comprising the N/2 of Sections 13, 14 and 15, Township 24 South, Range 28 East, and Lots 1-2, E/2 NW/4, and the NE/4 (N/2 equivalent) of irregular Section 18, Township 24 South, Range 29 East, NMPM, Eddy County, New Mexico (the "Lands")

Dear Mr. Fuge:

Matador Production Company (OGRID No. 228937) ("Matador") seeks to amend Administrative Order PLC-796 ("Order PLC-796"), attached as **Exhibit 1**. Order PLC-796 authorizes pool and lease commingling, off-lease storage, off-lease measurement, and off-lease marketing at the **Janie Conner Central Tank Battery** of production from *all existing and future wells drilled in the following spacing units*:

(a) The 320-acre spacing unit comprised of the N/2 N/2 of Sections 14 and 15, in the Malaga; Bone Spring [42780] – currently dedicated to the **Bubba Burton 14 15 24S 28E #111H** (API No. 30-015-48081) and **Bubba Burton 14 15 24S 28E #121H** (API No. 30-015-48082);

(b) The 320-acre spacing unit comprised of the S/2 N/2 of Sections 14 and 15, in the Malaga; Bone Spring [42780] – currently dedicated to the **Ken Wilson 14 15 #112H** (API No. 30-015-48103) and **Ken Wilson 14 15 #122H** (API No. 30-015-48106);

(c) The 320-acre spacing unit comprised of the N/2 of Section 13, in the Purple Sage; Wolfcamp [98220] – currently dedicated to the **Janie Conner 13-24S-28E RB #201H** (API No. 30-015-43463), **Janie Conner 13-24S-28E RB #202H** (API No. 30-015-43920), **Janie Conner 13-24S-28E RB #221H** (API No. 30-015-43756), and **Janie Conner 13-24S-28E RB #222H** (API No. 30-015-43919);

(d) The 332.87-acre spacing unit comprised of the N/2 of Section 14, in the Purple Sage; Wolfcamp (Gas) [98220] – currently dedicated to the **Tiger 14-24S-28E RB**



Paula M. Vance
Associate
 Phone (505) 988-4421
 Fax (505) 819-5579
 pmvance@hollandhart.com

#201H (API No. 30-015-44162), **Tiger 14-24S-28E RB #202H** (API No. 30-015-44129), **Tiger 14-24S-28E RB #221H** (API No. 30-015-44163), and **Tiger 14-24S-28E RB #222H** (API No. 30-015-44119);

(e) Pursuant to 19.15.12.10.C(4)(g), *future leases, pools, or leases and pools connected to the Janie Conner Central Tank Battery* with notice provided only to the owners of interests to be added.

Pursuant to 19.15.12.7, Matador seeks to amend the terms of Order PLC-796 to add to the terms of the order the production from the following infill wells:

(a) The 320-acre spacing unit comprised of the N/2 N/2 of Sections 14 and 15, in the Malaga; Bone Spring [42780] – currently dedicated to the **Bubba Burton 14 15 24S 28E #131H** (API No. 30-015-53858);

(b) The 320-acre spacing unit comprised of the S/2 N/2 of Sections 14 and 15, in the Malaga; Bone Spring [42780] – currently dedicated to the **Ken Wilson 14 15 #132H** (API No. 30-015-53881);

(c) The 320-acre spacing unit comprised of the N/2 of Section 13, in the Purple Sage; Wolfcamp [98220] – currently dedicated to the **Janie Conner 13-24S-28E RB #120H** (API No. 30-015-54803).

Pursuant to 19.15.12.7 NMAC, Matador seeks to amend the terms of Order PLC-796 to add to the terms of the order the production from all existing and future infill wells drilled in the following spacing units:

(a) The 319.60-acre spacing unit comprised of the N/2 N/2 of Section 13, 24S-28E and Lot 1, NE/4 NW/4, and the N/2 NE/4 (N/2 N/2 equivalent) of irregular Section 18, T24S-R29E, in the Pierce Crossing; Bone Spring [50371] – currently dedicated to the **Glen Spiller Fed Com Fed Com #111H** (API No. 30-015-55064) and **Glen Spiller Fed Com #131H** (API No. 30-015-54983);

(b) The 319.68-acre spacing unit comprised of the S/2 N/2 of Section 13, 24S-28E and Lot 2, SE/4 NW/4, and the S/2 NE/4 (S/2 N/2 equivalent) of irregular Section 18, T24S-R29E, in the Pierce Crossing; Bone Spring [50371] – currently dedicated to the **Harrold Melton Fed Com #112H** (API No. 30-015-54901) and **Harrold Melton Fed Com #132H** (API No. 30-015-54900).

Gas production from these spacing units will be commingled and sold at the **Janie Conner Central Tank Battery** located in the NE/4 NE/4 (Unit A) of Section 14, Township 24 South, Range 28 East. Oil production from the new leases to be added will be individually metered and not commingled with the existing commingling authority under Order PLC-796. Production from



Paula M. Vance
Associate
Phone (505) 988-4421
Fax (505) 819-5579
pmvance@hollandhart.com

the new leases will flow from the wellbore into a wellhead test separator, which will separate the oil, gas, and water. Gas production from the new leases to be added will be individually metered with a calibrated orifice meter that is manufactured to AGA specifications. Oil production from the new leases to be added will be separately metered using turbine meters.

Exhibit 2 is a land plat showing Matador's current development plan, flow lines, well pads, the tank battery ("Facility Pad") in the subject area. The plat also identifies the wellbores (including surface/bottomhole locations) and lease/spacing unit boundaries.

Exhibit 3 is a completed Application for Surface Commingling (Diverse Ownership) Form C-107-B, that includes a statement from Klint Franz, Facilities Engineer with Matador, identifying the facilities and the measurement devices to be utilized, a detailed schematic of the surface facilities (Exhibit A to the statement) and an example gas analysis (Exhibit B to the statement).

Exhibit 4 is a C-102 for each of the wells currently permitted or drilled within the existing spacing units.

Ownership is diverse between the above-described spacing units, each of which are either subject to a pooling agreement or a pooling order and are therefore considered "leases" as defined by 19.15.12.7(C) NMAC. **Exhibit 5** is a list of the interest owners (including any owners of royalty or overriding royalty interests) affected by this application, an example of the letters sent by certified mail advising the interest owners that any objections must be filed in writing with the Division within 20 days from the date the Division receives this application, and proof of mailing. A copy of this application has been provided to the Bureau of Land Management since federal lands are involved.

Thank you for your attention to this matter, and please feel free to call if you have any questions or require additional information.

Sincerely,

A handwritten signature in blue ink, appearing to read "Paula M. Vance".

Paula M. Vance
**ATTORNEY FOR MATADOR PRODUCTION
COMPANY**

EXHIBIT

1

**STATE OF NEW MEXICO
ENERGY, MINERALS AND NATURAL RESOURCES DEPARTMENT
OIL CONSERVATION DIVISION**

**APPLICATION FOR SURFACE COMMINGLING
SUBMITTED BY MATADOR PRODUCTION COMPANY**

ORDER NO. PLC-796

ORDER

The Director of the New Mexico Oil Conservation Division (“OCD”), having considered the application and the recommendation of the OCD Engineering Bureau, issues the following Order.

FINDINGS OF FACT

1. Matador Production Company (“Applicant”) submitted a complete application to surface commingle the oil and gas production from the pools, leases, and wells identified in Exhibit A (“Application”).
2. Applicant proposed a method to allocate the oil and gas production to the pools, leases, and wells to be commingled.
3. To the extent that ownership is identical, Applicant submitted a certification by a licensed attorney or qualified petroleum landman that the ownership in the pools, leases, and wells to be commingled is identical as defined in 19.15.12.7.B. NMAC.
4. To the extent that ownership is diverse, Applicant provided notice of the Application to all persons owning an interest in the oil and gas production to be commingled, including the owners of royalty and overriding royalty interests, regardless of whether they have a right or option to take their interests in kind, and those persons either submitted a written waiver or did not file an objection to the Application.
5. Applicant provided notice of the Application to the Bureau of Land Management (“BLM”) or New Mexico State Land Office (“NMSLO”), as applicable.
6. Applicant certified the commingling of oil and gas production from the pools, leases, and wells will not in reasonable probability reduce the value of the oil and gas production to less than if it had remained segregated.
7. Applicant in the notice for the Application stated that it sought authorization to add additional pools, leases, and wells and identified the parameters to make such additions.
8. Applicant stated that it sought authorization to surface commingle and off-lease measure, as applicable, oil and gas production from wells which have not yet been approved to be drilled, but will produce from a pool and lease identified in Exhibit A.

CONCLUSIONS OF LAW

9. OCD has jurisdiction to issue this Order pursuant to the Oil and Gas Act, NMSA 1978, §§ 70-2-6, 70-2-11, 70-2-12, 70-2-16, and 70-2-17, 19.15.12. NMAC, and 19.15.23. NMAC.
10. Applicant satisfied the notice requirements for the Application in accordance with 19.15.12.10.A.(2) NMAC, 19.15.12.10.C.(4)(c) NMAC, and 19.15.12.10.C.(4)(e) NMAC, as applicable.
11. Applicant satisfied the notice requirements for the Application in accordance with 19.15.23.9.A.(5) NMAC and 19.15.23.9.A.(6) NMAC, as applicable.
12. Applicant's proposed method of allocation, as modified herein, complies with 19.15.12.10.B.(1) NMAC or 19.15.12.10.C.(1) NMAC, as applicable.
13. Commingling of oil and gas production from state, federal, or tribal leases shall not commence until approved by the BLM or NMSLO, as applicable, in accordance with 19.15.12.10.B.(3) NMAC and 19.15.12.10.C.(4)(h) NMAC.
14. Applicant satisfied the notice requirements for the subsequent addition of pools, leases, and wells in the notice for the Application, in accordance with 19.15.12.10.C.(4)(g) NMAC. Subsequent additions of pools, leases, and wells within Applicant's defined parameters, as modified herein, will not, in reasonable probability, reduce the commingled production's value or otherwise adversely affect the interest owners in the production to be added.
15. By granting the Application with the conditions specified below, this Order prevents waste and protects correlative rights, public health, and the environment.

ORDER

1. Applicant is authorized to surface commingle oil and gas production from the pools, leases, and wells identified in Exhibit A.

Applicant is authorized to store and measure oil and gas production off-lease from the pools, leases, and wells identified in Exhibit A at a central tank battery described in Exhibit A.

Applicant is authorized to surface commingle oil and gas production from wells not included in Exhibit A but that produce from a pool and lease identified in Exhibit A.

Applicant is authorized to store and measure oil and gas production off-lease from wells not included in Exhibit A but that produce from a pool and lease identified in Exhibit A at a central tank battery described in Exhibit A.

2. This Order supersedes Order CTB-818.
3. The allocation of oil and gas production to wells not included in Exhibit A but that produce from a pool and lease identified in Exhibit A shall be determined in the same manner as to wells identified in Exhibit A that produce from that pool and lease, provided that if more than one allocation method is being used or if there are no wells identified in Exhibit A that produce from the pool and lease, then allocation of oil and gas production to each well not

included in Exhibit A shall be determined by OCD prior to commingling production from it with the production from another well.

4. The allocation of oil and gas production shall be based on the production life of each well as measured for three periods: (a) the initial production period shall be measured from the first production until the earlier of either the peak production rate or thirty (30) days after the first production; (b) the plateau period shall be measured from the end of the initial production period to the peak decline rate; and (c) the decline period shall be measured from the end of the plateau period until the well is plugged and abandoned.

During the initial production period, the oil and gas production for each well identified in Exhibit A shall be allocated using a production curve calculated from a minimum of ten (10) well tests per month, except that any day in which a well test cannot achieve an accurate result due to a temporary change in oil and gas production shall not be included in the computation of time determining the well test schedule. The production curve shall be calculated by interpolating daily production for each day using the known daily production obtained by well tests and shall use a method of interpolation that is at minimum as accurate as maintaining a constant rate of change for each day's production between the known daily production values.

During the plateau period, the oil and gas production for each well identified in Exhibit A shall be allocated using a minimum of three (3) well tests per month.

During the decline period, the oil and gas production for each well identified in Exhibit A shall be allocated as follows: (a) a minimum of three (3) well tests per month when the decline rate is greater than twenty-two percent (22%) per month; (b) a minimum of two (2) well tests per month when the decline rate is between twenty-two percent (22%) and ten percent (10%) per month; and (c) a minimum of one (1) well test per month when the decline rate is less than ten percent (10%) per month.

Upon OCD's request, Applicant shall submit a Form C-103 to the OCD Engineering Bureau that contains the decline rate curve and other relevant information demonstrating the production life of a well.

Applicant shall conduct a well test by separating and metering the oil and gas production from that well for either (a) a minimum of twenty-four (24) consecutive hours; or (b) a combination of nonconsecutive periods that meet the following conditions: (i) each period shall be a minimum of six (6) hours; and (ii) the total duration of the nonconsecutive periods shall be a minimum of eighteen (18) hours.

The well test requirements of this Order shall be suspended for any well shut-in for a period that continues for more than fifteen (15) days until the well commences production.

5. Applicant shall measure and market the commingled oil at a central tank battery described in Exhibit A in accordance with this Order and 19.15.18.15. NMAC or 19.15.23.8. NMAC.

6. Applicant shall measure and market the commingled gas at a well pad, central delivery point, central tank battery, or gas title transfer meter described in Exhibit A in accordance with this Order and 19.15.19.9. NMAC, provided however that if the gas is vented or flared, and regardless of the reason or authorization pursuant to 19.15.28.8.B. NMAC for such venting or flaring, Applicant shall measure or estimate the gas in accordance with 19.15.28.8.E. NMAC.
7. Applicant shall calibrate the meters used to measure or allocate oil and gas production in accordance with 19.15.12.10.C.(2) NMAC.
8. If the commingling of oil and gas production from any pool, lease, or well reduces the value of the commingled oil and gas production to less than if it had remained segregated, no later than sixty (60) days after the decrease in value has occurred Applicant shall submit a new surface commingling application to OCD to amend this Order to remove the pool, lease, or well whose oil and gas production caused the decrease in value. If Applicant fails to submit a new application, this Order shall terminate on the following day, and if OCD denies the application, this Order shall terminate on the date of such action.
9. Applicant may submit an application to amend this Order to add pools, leases, and subsequently drilled wells with spacing units adjacent to or within the tracts commingled by this Order by submitting a Form C-107-B in accordance with 19.15.12.10.C.(4)(g) NMAC.
10. If a well is not included in Exhibit A but produces from a pool or lease identified in Exhibit A, then Applicant shall submit Forms C-102 and C-103 to the OCD Engineering Bureau after the well has been approved to be drilled and prior to off-lease measuring or commingling oil or gas production from it with the production from another well. The Form C-103 shall reference this Order and identify the well and proposed method to determine the allocation of oil and gas production to it.
11. Applicant shall not commence commingling oil or gas production from state, federal, or tribal leases until approved by the BLM or NMSLO, as applicable.
12. If OCD determines that Applicant has failed to comply with any provision of this Order, OCD may take any action authorized by the Oil and Gas Act or the New Mexico Administrative Code (NMAC).
13. OCD retains jurisdiction of this matter and reserves the right to modify or revoke this Order as it deems necessary.

**STATE OF NEW MEXICO
OIL CONSERVATION DIVISION**



**ADRIENNE SANDOVAL
DIRECTOR**

DATE: 2/07/2022

State of New Mexico
Energy, Minerals and Natural Resources Department

Exhibit A

Order: **PLC-796**

Operator: **Matador Production Company (228937)**

Central Tank Battery: **Janie Conner Central Tank Battery**

Central Tank Battery Location: **Unit H, Section 14, Township 24 South, Range 28 East**

Gas Title Transfer Meter Location: **Unit H, Section 14, Township 24 South, Range 28 East**

Pools

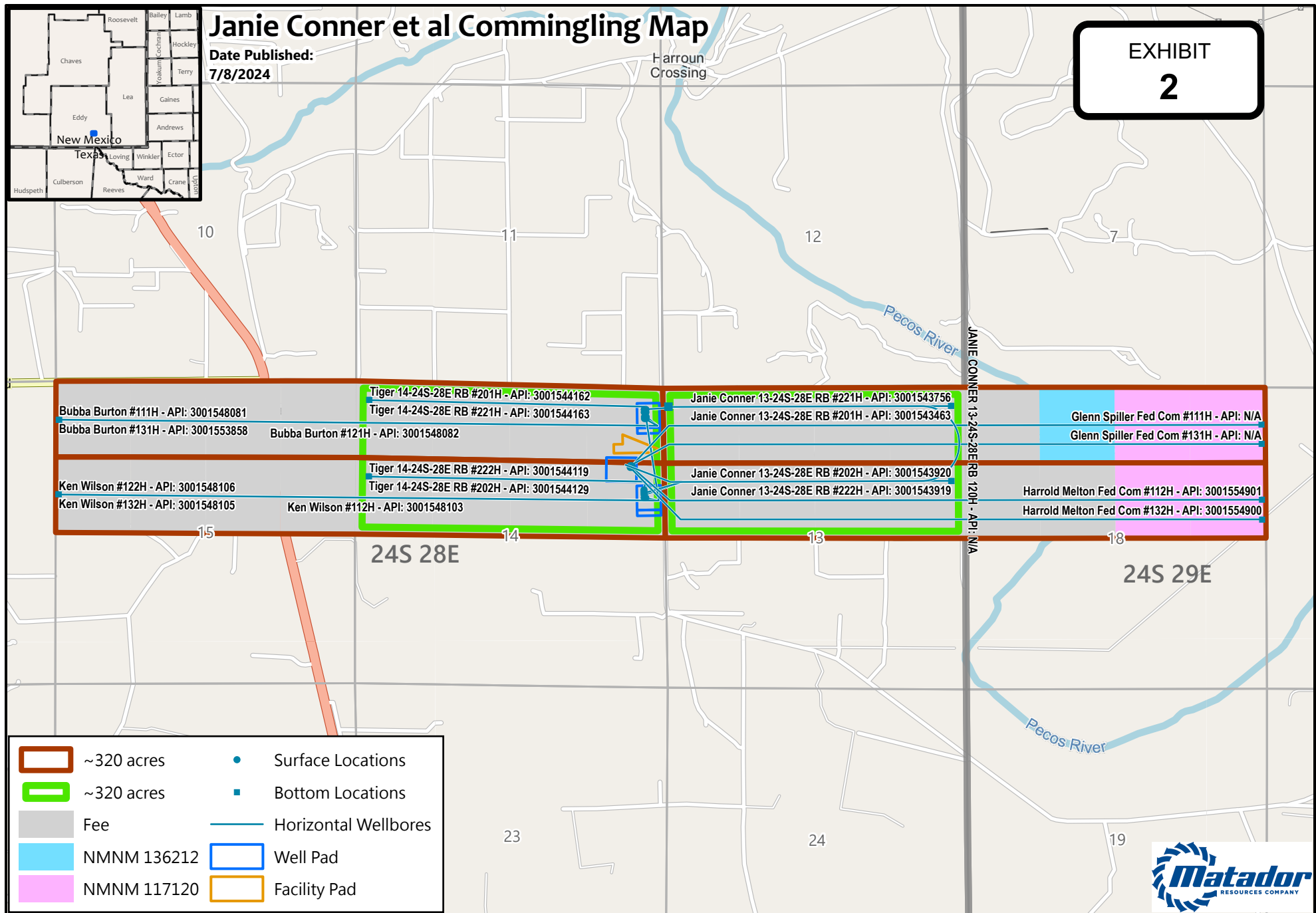
Pool Name	Pool Code
MALAGA; BONE SPRING	42780
PURPLE SAGE; WOLFCAMP (GAS)	98220

Leases as defined in 19.15.12.7(C) NMAC

Lease	UL or Q/Q	S-T-R
Fee	N/2	14-24S-28E
Fee	N/2	13-24S-28E
Fee	N/2 N/2	14-24S-28E
Fee	N/2 N/2	15-24S-28E
Fee	S/2 N/2	14-24S-28E
Fee	S/2 N/2	15-24S-28E

Wells

Well API	Well Name	UL or Q/Q	S-T-R	Pool
30-015-44162	Tiger 14 24S 28E RB #201H	N/2	14-24S-28E	98220
30-015-44129	Tiger 14 24S 28E RB #202H	N/2	14-24S-28E	98220
30-015-44163	Tiger 14 24S 28E RB #221H	N/2	14-24S-28E	98220
30-015-44119	Tiger 14 24S 28E RB #222H	N/2	14-24S-28E	98220
30-015-43463	Janie Conner 13 24S 28E RB #201H	N/2	13-24S-28E	98220
30-015-43920	Janie Conner 13 24S 28E RB #202H	N/2	13-24S-28E	98220
30-015-43756	Janie Conner 13 24S 28E RB #221H	N/2	13-24S-28E	98220
30-015-43919	Janie Conner 13 24S 28E RB #222H	N/2	13-24S-28E	98220
30-015-48081	Bubba Burton 14 15 24S 28E #111H	N/2 N/2	14-24S-28E	42780
30-015-48082	Bubba Burton 14 15 24S 28E #121H	N/2 N/2	14-24S-28E	42780
30-015-48103	Ken Wilson 14 15 #112H	S/2 N/2	14-24S-28E	42780
30-015-48106	Ken Wilson 14 15 #122H	S/2 N/2	14-24S-28E	42780



EXHIBIT

3

Form C-107-B
August 1, 2011

District I
1625 N. French Drive, Hobbs, NM 88240
District II
811 S. First St., Artesia, NM 88210
District III
1000 Rio Brazos Road, Aztec, NM 87410
District IV
1220 S. St Francis Dr, Santa Fe, NM
87505

State of New Mexico
Energy, Minerals and Natural Resources Department

OIL CONSERVATION DIVISION
1220 S. St Francis Drive
Santa Fe, New Mexico 87505

Submit the original
application to the Santa Fe
office with one copy to the
appropriate District Office.

APPLICATION FOR SURFACE COMMINGLING (DIVERSE OWNERSHIP)

OPERATOR NAME: Matador Production Company

OPERATOR ADDRESS: 5400 LBJ Freeway Tower 1 Suite 1500 Dallas, TX 75240

APPLICATION TYPE:

☐ Pool Commingling ☐ Lease Commingling ☒ Pool and Lease Commingling ☐ Off-Lease Storage and Measurement (Only if not Surface Commingled)

LEASE TYPE: ☒ Fee ☐ State ☒ Federal

Is this an Amendment to existing Order? ☒ Yes ☐ No If "Yes", please include the appropriate Order No. PLC - 796
Have the Bureau of Land Management (BLM) and State Land office (SLO) been notified in writing of the proposed commingling
☐ Yes ☒ No

(A) POOL COMMINGLING
Please attach sheets with the following information

(1) Pool Names and Codes	Gravities / BTU of Non-Commingled Production	Calculated Gravities / BTU of Commingled Production	Value of Non- Commingled Production	Calculated Value of Commingled Production	Volumes
MALAGA; BONE SPRING 42780	39°/1231	41°/1235	\$73.09/bbl \$3.09/Mcf	\$73.09/bbl \$3.09/Mcf	800 Bopd/7,000 Mcf
PURPLE SAGE; WOLFCAMP (GAS) 98220	47°/1250		\$73.09/bbl \$3.09/Mcf		250 bopd/3,000 Mcf
PIERCE CROSSING; BONE SPRING 50371	39°/1231		\$73.09/bbl \$3.09/Mcf		3,500 Bopd/8,000 Mcf

- (3) Has all interest owners been notified by certified mail of the proposed commingling? ☒ Yes ☐ No.
(4) Measurement type: ☒ Metering ☒ Other (Specify) Measurement will be metered via well test
(5) Will commingling decrease the value of production? ☐ Yes ☒ No If "yes", describe why commingling should be approved

(B) LEASE COMMINGLING
Please attach sheets with the following information

- (1) Pool Name and Code
(2) Is all production from same source of supply? ☐ Yes ☐ No
(3) Has all interest owners been notified by certified mail of the proposed commingling? ☐ Yes ☐ No
(4) Measurement type: ☐ Metering ☐ Other (Specify)

(C) POOL and LEASE COMMINGLING
Please attach sheets with the following information

- (1) Complete Sections A and E.

(D) OFF-LEASE STORAGE and MEASUREMENT
Please attached sheets with the following information

- (1) Is all production from same source of supply? ☐ Yes ☐ No
(2) Include proof of notice to all interest owners.

(E) ADDITIONAL INFORMATION (for all application types)
Please attach sheets with the following information

- (1) A schematic diagram of facility, including legal location.
(2) A plat with lease boundaries showing all well and facility locations. Include lease numbers if Federal or State lands are involved.
(3) Lease Names, Lease and Well Numbers, and API Numbers.

I hereby certify that the information above is true and complete to the best of my knowledge and belief.

SIGNATURE: Klint Franz TITLE: Facilities Engineer DATE: 05/06/2024

TYPE OR PRINT NAME: Klint Franz TELEPHONE NO.: (972) 371-5200

E-MAIL ADDRESS: klint.franz@matadorresources.com

Matador Production Company

One Lincoln Centre • 5400 LBJ Freeway • Suite 1500 • Dallas, Texas 75240

Voice 972.371.5200 • Fax 972.371.5201

klint.franz@matadorresources.com

Klint Franz
Facilities Engineer

May 6, 2024

New Mexico Oil Conservation Division
1220 South St. Francis Drive
Santa Fe, NM 87505

Re: Application of Matador Production Company for administrative approval to amend administrative order PLC-796 to Surface Commingle (pool and lease commingle) production from the Horizontal Spacing Units Comprising of the N2 of Section 13, 14, and 15, Township 24 South, Range 28 East, as well as the N/2 of Section 18, Township 24 South, Range 29 East, NMPM, Eddy County, New Mexico (the "Lands")

To Whom This May Concern,

Under NMOCD Order No. PLC-796, Matador Production Company ("Matador"), OGRID: 228937, was authorized to surface commingle production and to allocate production via well test from the Purple Sage; Wolfcamp (Gas) (Pool Code 98220), in the N/2 of Sections 13 and 14, Township 24 South, Range 28 East and the Malaga; Bone Spring (Pool Code 42780) pool in the N2 of Sections 14 and 15, Township 24 South, Range 28 East, NMPM, Eddy County, New Mexico. Pursuant to this application, Matador seeks to amend Order PLC-796 to gain authority to surface commingle production from an additional pool and leases in the N2 of Section 18, Township 24 South, Range 29 East and the N2 of Section 13, Township 24S, Range 28E, NMPM, Eddy County, New Mexico, which is in the Pierce Crossing; Bone Spring (Pool Code 50371), as set forth herein.

Specifically, Matador requests to surface commingle current and upcoming gas production from nineteen (19) wells located in on the Lands and future production from the Lands as described herein. Production will be allocated on a daily basis based on the most recent individual well tests of oil, gas, and water. These well tests will last a minimum of 24 hours and will be conducted following the guidelines shown below:

Period	From:	To:	Minimum test frequency per month
Initial Production	First Production	Peak production or 30 days after first production	10
Plateau	End of initial production	Peak decline rate	3
Decline	End of Plateau	P&A	3

Gas exiting each test separator will flow into one gathering line, as depicted on **Exhibit A**, the Longwood Gathering line. Each test separator will have its own orifice meter manufactured and assembled in accordance with American Gas Association (AGA) specifications. All primary and secondary Electronic Flow Measurement (EFM) equipment is tested and calibrated by a reputable third-party measurement company in accordance with industry specifications.

The orifice meter is the preferred measurement device utilized by midstream and E&P companies in natural gas measurement. The gas samples are obtained at the time of the meter testing/calibration and the composition and heating value are determined by a laboratory in accordance with American Petroleum Institute (API) specifications to ensure accurate volume and Energy (MMBTU) determinations. See example from SPL attached as **Exhibit B** hereto.

With respect to oil, there will not be commingling of the oil from the new leases being added under this requested amendment (being the Bone Spring spacing units together comprising of N2 of Section 18, Township 24 South, Range 29 East and N2 of Section 13, Township 24 South, Range 28 East, NMPM, Eddy County, New Mexico) with the oil from the existing commingling authority under NMOCD Order No. **PLC-796** and Matador will continue to commingle oil of the same leases and pools as previously approved.

The flow stream from each wellhead is demonstrated in the Process Flow Diagram (PFD) attached as **Exhibit A** hereto. As shown on Exhibit A, a number of the wells currently have their own separator and meter, and will not initially be included in the wells using the bulk and test separators. Matador may choose to later include some of those wells into the bulk and test separators later in such wells production life.

This PFD shows that the water, oil, and gas exit the wellbore and flow into a three-phase test separator which separates the oil, gas, and water. The oil is measured via turbine meter which is calibrated periodically in accordance with industry specifications by a third party measurement company for accuracy. The gas is measured on a volume and MMBTU basis by an orifice meter and supporting EFM equipment in accordance with American Petroleum Association (API) Chapter 21.1. The gas is then sent into a gathering line where it is commingled with each of the other wells' metered gas, as shown on **Exhibit A**. The gathering line gas is then metered by another orifice meter at the tank battery check to show the total volume of gas leaving the Tank Battery. This meter is tested and calibrated in accordance with industry specifications and volume and energy are determined on an hourly, daily, and monthly basis. Once the gas exits this final tank battery sales check it travels directly into a third party sales connect meter. Longwood RB

Pipeline, LLC has its own orifice meter that measures the gas for custody transfer. These meters are also calibrated periodically to ensure the measurement accuracy.

Very truly yours,

MATADOR PRODUCTION COMPANY

A handwritten signature in dark ink, appearing to read "Klint Franz", with a long horizontal flourish extending to the right.

Klint Franz
Facilities Engineer



FESCO, Ltd.
1100 Fesco Ave. - Alice, Texas 78332

EXHIBIT
B

For: Matador Production Company
One Lincoln Centre
5400 LBJ Freeway, Suite 1500
Dallas, Texas 75240

Sample: George 14 15 24S 28E No. 113H
First Stage Separator
Spot Gas Sample @ 165 psig & 109 °F

Date Sampled: 05/01/2022

Job Number: 221897.001

CHROMATOGRAPH EXTENDED ANALYSIS - GPA 2286

COMPONENT	MOL%	GPM
Hydrogen Sulfide*	< 0.001	
Nitrogen	1.695	
Carbon Dioxide	3.841	
Methane	70.690	
Ethane	11.908	3.180
Propane	6.638	1.826
Isobutane	0.882	0.288
n-Butane	2.142	0.674
2-2 Dimethylpropane	0.014	0.005
Isopentane	0.557	0.203
n-Pentane	0.586	0.212
Hexanes	0.431	0.177
Heptanes Plus	<u>0.616</u>	<u>0.245</u>
Totals	100.000	6.812

Computed Real Characteristics Of Heptanes Plus:

Specific Gravity ----- 3.331 (Air=1)
Molecular Weight ----- 96.05
Gross Heating Value ----- 5018 BTU/CF

Computed Real Characteristics Of Total Sample:

Specific Gravity ----- 0.817 (Air=1)
Compressibility (Z) ----- 0.9957
Molecular Weight ----- 23.57
Gross Heating Value
Dry Basis ----- 1290 BTU/CF
Saturated Basis ----- 1268 BTU/CF

*Hydrogen Sulfide tested on location by: Stain Tube Method (GPA 2377)
Results: 0.251 Gr/100 CF, 4.0 PPMV or 0.000 Mol %

Base Conditions: 14.650 PSI & 60 Deg F

Sampled By: (14) D. Field
Analyst: RG
Processor: RG
Cylinder ID: T-4801

Certified: FESCO, Ltd. - Alice, Texas

Conan Pierce 361-661-7015

CHROMATOGRAPH EXTENDED ANALYSIS - GPA 2286
TOTAL REPORT

COMPONENT	MOL %	GPM	WT %
Hydrogen Sulfide*	< 0.001		< 0.001
Nitrogen	1.695		2.015
Carbon Dioxide	3.841		7.172
Methane	70.690		48.115
Ethane	11.908	3.180	15.192
Propane	6.638	1.826	12.419
Isobutane	0.882	0.288	2.175
n-Butane	2.142	0.674	5.282
2,2 Dimethylpropane	0.014	0.005	0.043
Isopentane	0.557	0.203	1.705
n-Pentane	0.586	0.212	1.794
2,2 Dimethylbutane	0.005	0.002	0.018
Cyclopentane	0.000	0.000	0.000
2,3 Dimethylbutane	0.047	0.019	0.172
2 Methylpentane	0.138	0.057	0.505
3 Methylpentane	0.077	0.031	0.282
n-Hexane	0.164	0.067	0.600
Methylcyclopentane	0.079	0.028	0.282
Benzene	0.060	0.017	0.199
Cyclohexane	0.083	0.028	0.296
2-Methylhexane	0.021	0.010	0.089
3-Methylhexane	0.025	0.011	0.106
2,2,4 Trimethylpentane	0.000	0.000	0.000
Other C7's	0.065	0.028	0.274
n-Heptane	0.048	0.022	0.204
Methylcyclohexane	0.062	0.025	0.258
Toluene	0.052	0.017	0.203
Other C8's	0.059	0.027	0.276
n-Octane	0.013	0.007	0.063
Ethylbenzene	0.001	0.000	0.005
M & P Xylenes	0.009	0.003	0.041
O-Xylene	0.003	0.001	0.014
Other C9's	0.021	0.011	0.112
n-Nonane	0.004	0.002	0.022
Other C10's	0.008	0.005	0.048
n-Decane	0.002	0.001	0.012
Undecanes (11)	<u>0.001</u>	<u>0.001</u>	<u>0.007</u>
Totals	100.000	6.812	100.000

Computed Real Characteristics of Total Sample

Specific Gravity -----	0.817	(Air=1)
Compressibility (Z) -----	0.9957	
Molecular Weight -----	23.57	
Gross Heating Value		
Dry Basis -----	1290	BTU/CF
Saturated Basis -----	1268	BTU/CF

FESCO, Ltd.**1100 Fesco Ave. - Alice, Texas 78332**

Sample: George 14 15 24S 28E No. 113H
 First Stage Separator
 Spot Gas Sample @ 165 psig & 109 °F

Date Sampled: 05/01/2022

Job Number: 221897.001

GLYCALC FORMAT

COMPONENT	MOL%	GPM	Wt %
Carbon Dioxide	3.841		7.172
Hydrogen Sulfide	< 0.001		< 0.001
Nitrogen	1.695		2.015
Methane	70.690		48.115
Ethane	11.908	3.180	15.192
Propane	6.638	1.826	12.419
Isobutane	0.882	0.288	2.175
n-Butane	2.156	0.680	5.325
Isopentane	0.557	0.203	1.705
n-Pentane	0.586	0.212	1.794
Cyclopentane	0.000	0.000	0.000
n-Hexane	0.164	0.067	0.600
Cyclohexane	0.083	0.028	0.296
Other C6's	0.267	0.110	0.977
Heptanes	0.238	0.099	0.955
Methylcyclohexane	0.062	0.025	0.258
2,2,4 Trimethylpentane	0.000	0.000	0.000
Benzene	0.060	0.017	0.199
Toluene	0.052	0.017	0.203
Ethylbenzene	0.001	0.000	0.005
Xylenes	0.012	0.005	0.055
Octanes Plus	<u>0.108</u>	<u>0.053</u>	<u>0.540</u>
Totals	100.000	6.812	100.000

Real Characteristics Of Octanes Plus:

Specific Gravity ----- 4.085 (Air=1)
 Molecular Weight ----- 117.81
 Gross Heating Value ----- 6034 BTU/CF

Real Characteristics Of Total Sample:

Specific Gravity ----- 0.817 (Air=1)
 Compressibility (Z) ----- 0.9957
 Molecular Weight ----- 23.57
 Gross Heating Value
 Dry Basis ----- 1290 BTU/CF
 Saturated Basis ----- 1268 BTU/CF

District I
1625 N. French Dr., Hobbs, NM 88240
Phone: (505) 393-6161 Fax: (505) 393-0720
District II
811 S. First St., Artesia, NM 88210
Phone: (505) 748-1283 Fax: (505) 748-0720
District III
1000 Rio Brazos Road, Aztec, NM 87410
Phone: (505) 334-6178 Fax: (505) 334-6170
District IV
1220 S. St. Francis Dr., Santa Fe, NM 87505
Phone: (505) 476-3460 Fax: (505) 476-3462

State of New Mexico
Energy, Minerals & Natural Resources
Department
OIL CONSERVATION DIVISION
1220 South St. Francis Dr.
Santa Fe, NM 87505

EXHIBIT

4

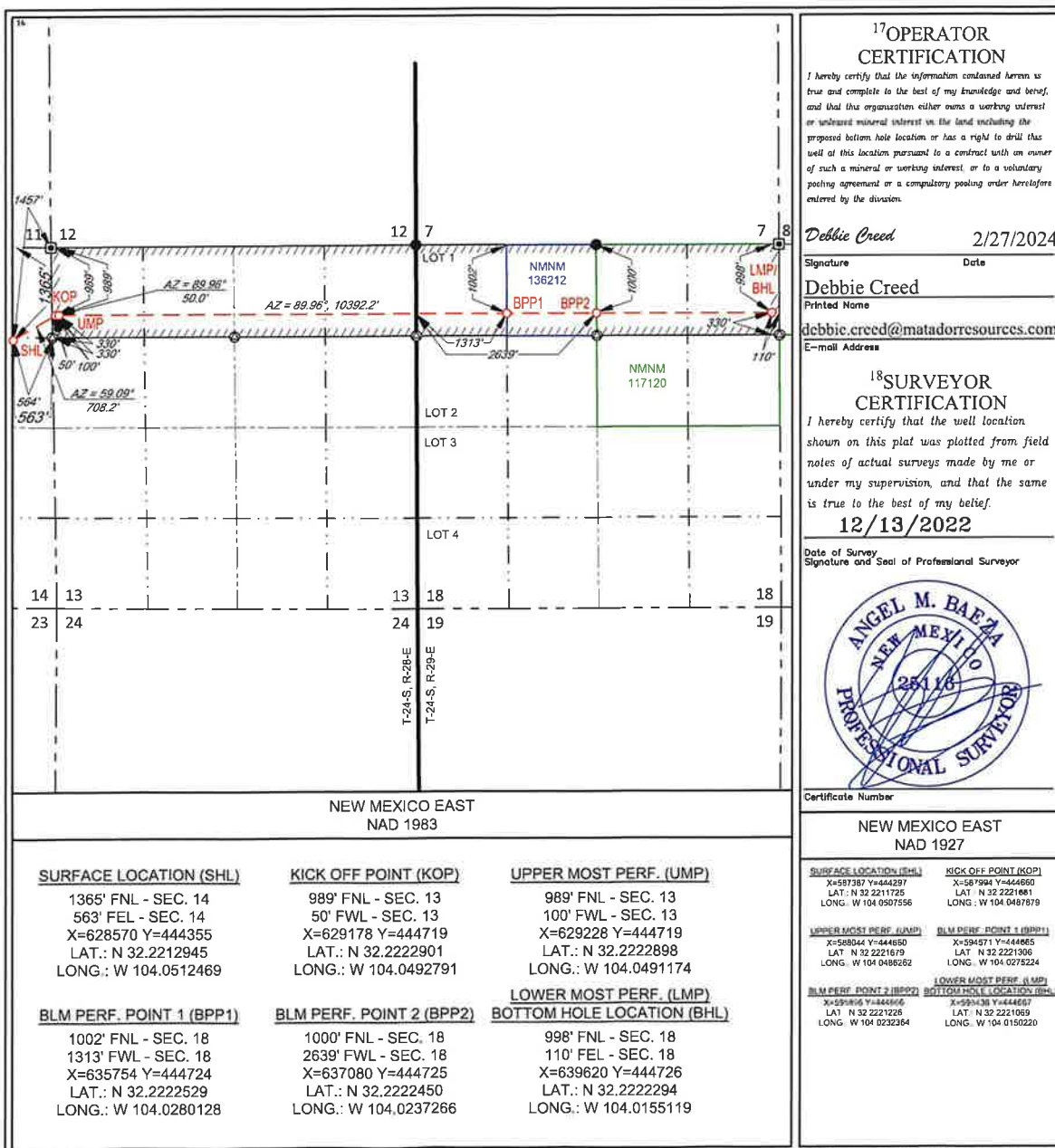
FORM C-102
August 1, 2011
Appropriate
District Office

☐ AMENDED REPORT

WELL LOCATION AND ACREAGE DEDICATION PLAT

¹ API Number		² Pool Code 50371		³ Pool Name PIERCE CROSSING BONE SPRING	
⁴ Property Code		⁵ Property Name GLEN SPILLER FED COM			⁶ Well Number 111H
⁷ GRID No. 228937		⁸ Operator Name MATADOR PRODUCTION COMPANY			⁹ Elevation 2970'
¹⁰ Surface Location					
UL or lot no. H	Section 14	Township 24-S	Range 28-E	Lot Idn -	Feet from the 1365'
				North/South line NORTH	Feet from the 563'
				East/West line EAST	County EDDY
¹¹ Bottom Hole Location If Different From Surface					
UL or lot no. A	Section 18	Township 24-S	Range 29-E	Lot Idn -	Feet from the 998'
				North/South line NORTH	Feet from the 110'
				East/West line EAST	County EDDY
¹² Dedicated Acres 319.60		¹³ Joint or In/In		¹⁴ Consolidation Code	
¹⁵ Order No.					

No allowable will be assigned to this completion until all interests have been consolidated or a non-standard unit has been approved by the division.



District I
1625 N. French Dr., Hobbs, NM 88240
Phone: (575) 393-6161 Fax: (575) 393-0720
District II
811 S. First St., Artesia, NM 88210
Phone: (575) 748-1283 Fax: (575) 748-9720
District III
1000 Rio Brazos Road, Aztec, NM 87410
Phone: (505) 334-6178 Fax: (505) 334-6170
District IV
1220 S. St. Francis Dr., Santa Fe, NM 87505
Phone: (505) 476-3460 Fax: (505) 476-3462

State of New Mexico
Energy, Minerals & Natural Resources
Department
OIL CONSERVATION DIVISION
1220 South St. Francis Dr.
Santa Fe, NM 87505

FORM C-102

Revised August 1, 2011

Submit one copy to appropriate

District Office

☐ AMENDED REPORT

WELL LOCATION AND ACREAGE DEDICATION PLAT

¹ API Number	² Pool Code 50371	³ Pool Name Pierce Crossing; Bone Spring
⁴ Property Code	⁵ Property Name GLEN SPILLER FED COM	⁶ Well Number 131H
⁷ OGRID No. 228937	⁸ Operator Name MATADOR PRODUCTION COMPANY	⁹ Elevation 2971'

¹⁰Surface Location

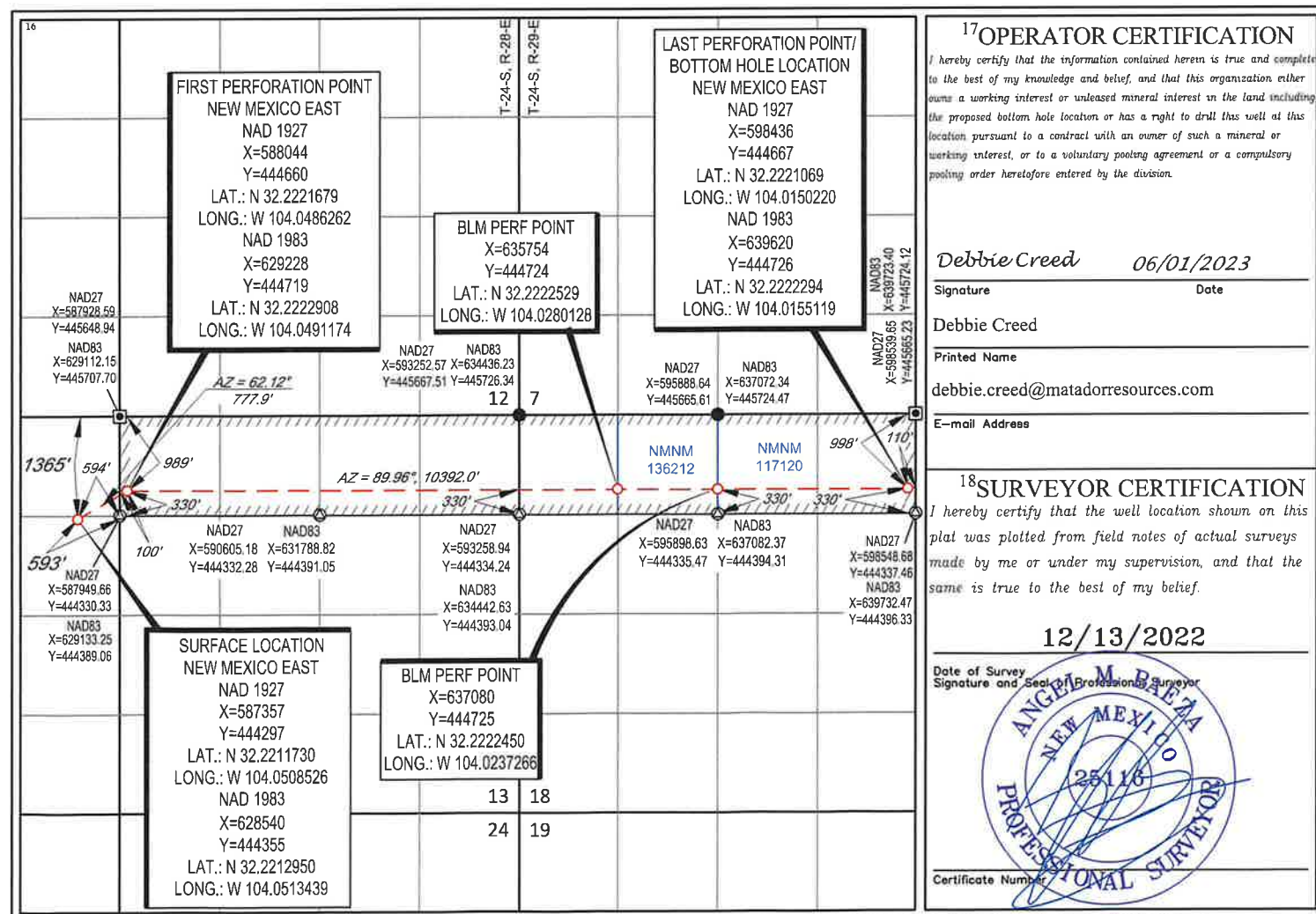
UL or lot no.	Section	Township	Range	Lot Idn	Feet from the	North/South line	Feet from the	East/West line	County
H	14	24-S	28-E	-	1365'	NORTH	593'	EAST	EDDY

¹¹Bottom Hole Location If Different From Surface

UL or lot no.	Section	Township	Range	Lot Idn	Feet from the	North/South line	Feet from the	East/West line	County
A	18	24-S	29-E	-	998'	NORTH	110'	EAST	EDDY

¹² Dedicated Acres 319.60	¹³ Joint or Infill	¹⁴ Consolidation Code	¹⁵ Order No.
---	-------------------------------	----------------------------------	-------------------------

No allowable will be assigned to this completion until all interests have been consolidated or a non-standard unit has been approved by the division.



District I
1625 N. French Dr., Hobbs, NM 88240
Phone: (575) 393-6161 Fax: (575) 393-0720
District II
811 S. First St., Artesia, NM 88210
Phone: (575) 748-1283 Fax: (575) 748-9720
District III
1000 Rio Brazos Road, Aztec, NM 87410
Phone: (505) 334-6178 Fax: (505) 334-6170
District IV
1220 S. St. Francis Dr., Santa Fe, NM 87505
Phone: (505) 476-3460 Fax: (505) 476-3462

State of New Mexico
Energy, Minerals & Natural Resources
Department
OIL CONSERVATION DIVISION
1220 South St. Francis Dr.
Santa Fe, NM 87505

FORM C-102

Revised August 1, 2011

Submit one copy to appropriate

District Office

☐ AMENDED REPORT

WELL LOCATION AND ACREAGE DEDICATION PLAT

¹ API Number 30-015-54901	² Pool Code 50371	³ Pool Name PIERCE CROSSING BONE SPRING
⁴ Property Code 335708	⁵ Property Name HARROLD MELTON FED COM	
⁷ OGRID No. 228937	⁶ Well Number 112H	⁸ Elevation 2970'
⁹ Operator Name MATADOR PRODUCTION COMPANY		

¹⁰Surface Location

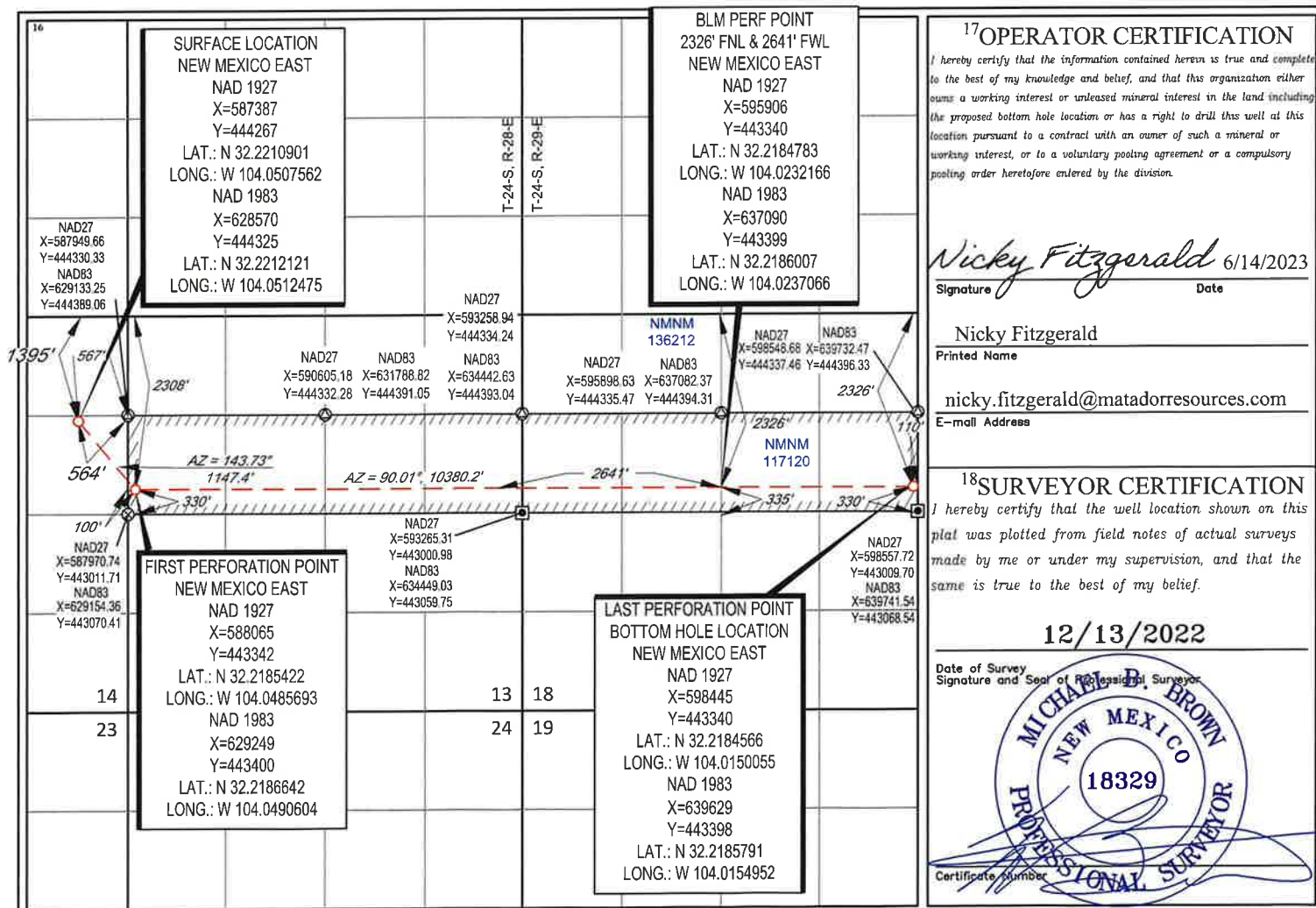
UL or lot no.	Section	Township	Range	Lot Idn	Feet from the	North/South line	Feet from the	East/West line	County
H	14	24-S	28-E	-	1395'	NORTH	564'	EAST	EDDY

¹¹Bottom Hole Location If Different From Surface

UL or lot no.	Section	Township	Range	Lot Idn	Feet from the	North/South line	Feet from the	East/West line	County
H	18	24-S	29-E	-	2326'	NORTH	110'	EAST	EDDY

¹² Dedicated Acres 319.68	¹³ Joint or Infill	¹⁴ Consolidation Code	¹⁵ Order No.
--	-------------------------------	----------------------------------	-------------------------

No allowable will be assigned to this completion until all interests have been consolidated or a non-standard unit has been approved by the division.



District I
1625 N. French Dr., Hobbs, NM 88240
Phone: (575) 393-6161 Fax: (575) 393-0720
District II
811 S. First St., Artesia, NM 88210
Phone: (575) 748-1283 Fax: (575) 748-9720
District III
1000 Rio Brazos Road, Aztec, NM 87410
Phone: (505) 334-6178 Fax: (505) 334-6170
District IV
1220 S. St. Francis Dr., Santa Fe, NM 87505
Phone: (505) 476-3460 Fax: (505) 476-3462

State of New Mexico
Energy, Minerals & Natural Resources
Department
OIL CONSERVATION DIVISION
1220 South St. Francis Dr.
Santa Fe, NM 87505

FORM C-102

Revised August 1, 2011

Submit one copy to appropriate

District Office

☐ AMENDED REPORT

WELL LOCATION AND ACREAGE DEDICATION PLAT

¹ API Number 30-015-54900	² Pool Code 50371	³ Pool Name Pierce Crossing; Bone Spring
⁴ Property Code 335708	⁵ Property Name HARROLD MELTON FED COM	⁶ Well Number 132H
⁷ OGRID No. 228937	⁸ Operator Name MATADOR PRODUCTION COMPANY	⁹ Elevation 2970'

¹⁰Surface Location

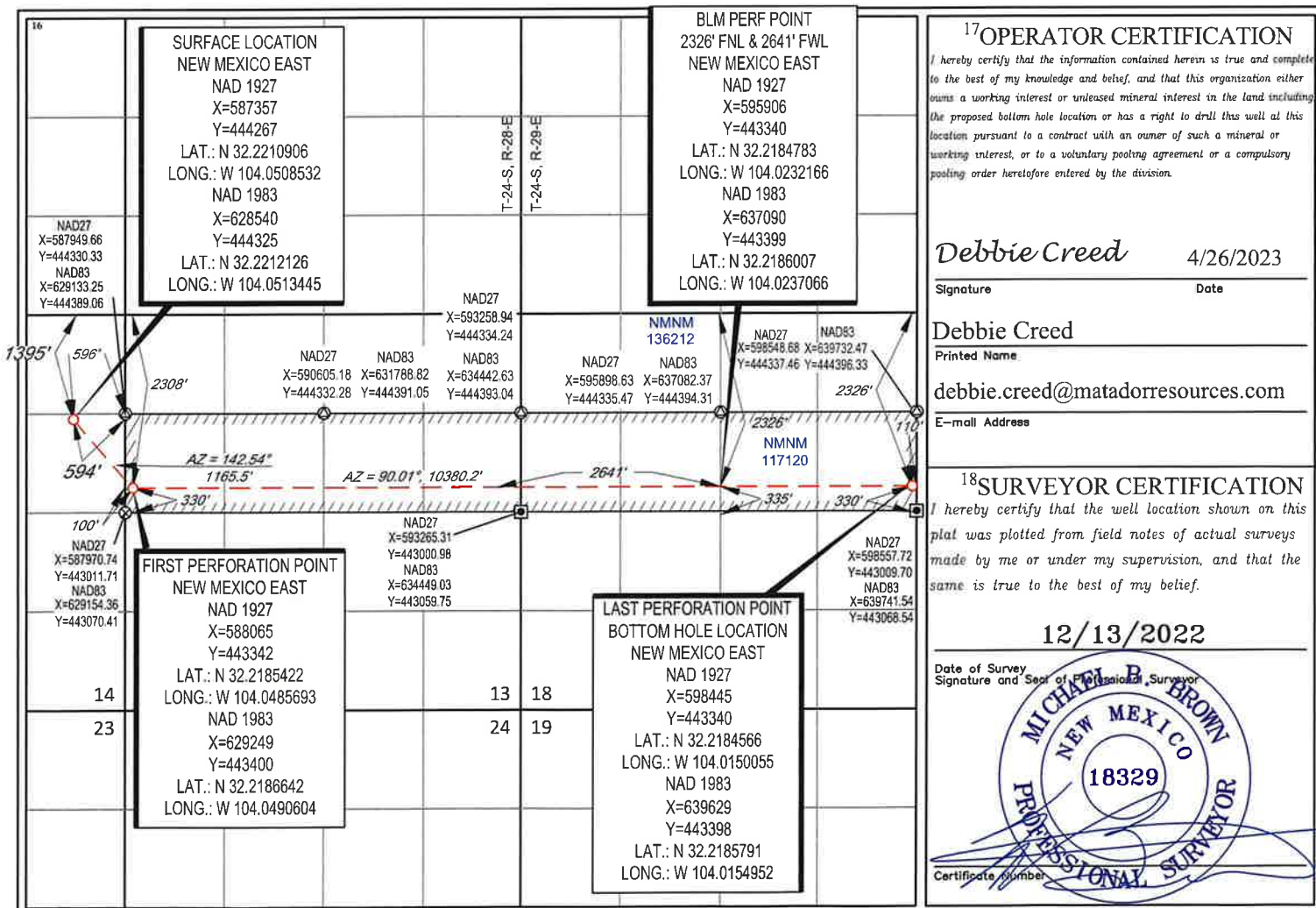
UL or lot no.	Section	Township	Range	Lot Idn	Feet from the	North/South line	Feet from the	East/West line	County
H	14	24-S	28-E	-	1395'	NORTH	594'	EAST	EDDY

¹¹Bottom Hole Location If Different From Surface

UL or lot no.	Section	Township	Range	Lot Idn	Feet from the	North/South line	Feet from the	East/West line	County
H	18	24-S	29-E	-	2326'	NORTH	110'	EAST	EDDY

¹² Dedicated Acres 319.68	¹³ Joint or Infill	¹⁴ Consolidation Code	¹⁵ Order No.
--	-------------------------------	----------------------------------	-------------------------

No allowable will be assigned to this completion until all interests have been consolidated or a non-standard unit has been approved by the division.



District I
1625 N. French Dr., Hobbs, NM 88240
Phone: (505) 393-6161 Fax: (505) 393-0720

District II
811 S. First St., Artesia, NM 88210
Phone: (505) 745-1223 Fax: (505) 748-9720

District III
1000 Rio Blanco Road, Aztec, NM 87410
Phone: (505) 334-5178 Fax: (505) 334-6170

District IV
1220 S. St. Francis Dr., Santa Fe, NM 87505
Phone: (505) 476-2400 Fax: (505) 476-1652

State of New Mexico
Energy, Minerals & Natural Resources
Department
OIL CONSERVATION DIVISION
1220 South St. Francis Dr.
Santa Fe, NM 87505

FORM C-102
Revised August 1, 2011
Submit one copy to appropriate
District Office

AMENDED REPORT

GENERAL LOCATION AND ACREAGE DEDICATION PLAT

APN Number 30-015-48001		Pool Code 42780		Pool Name Malaga; Bone Spring	
Property Code		Property Name BUBBA BURTON			Well Number 111H
OGRID No. 228937		Operator Name MATADOR PRODUCTION COMPANY			Elevation 2977'

¹⁰Surface Location

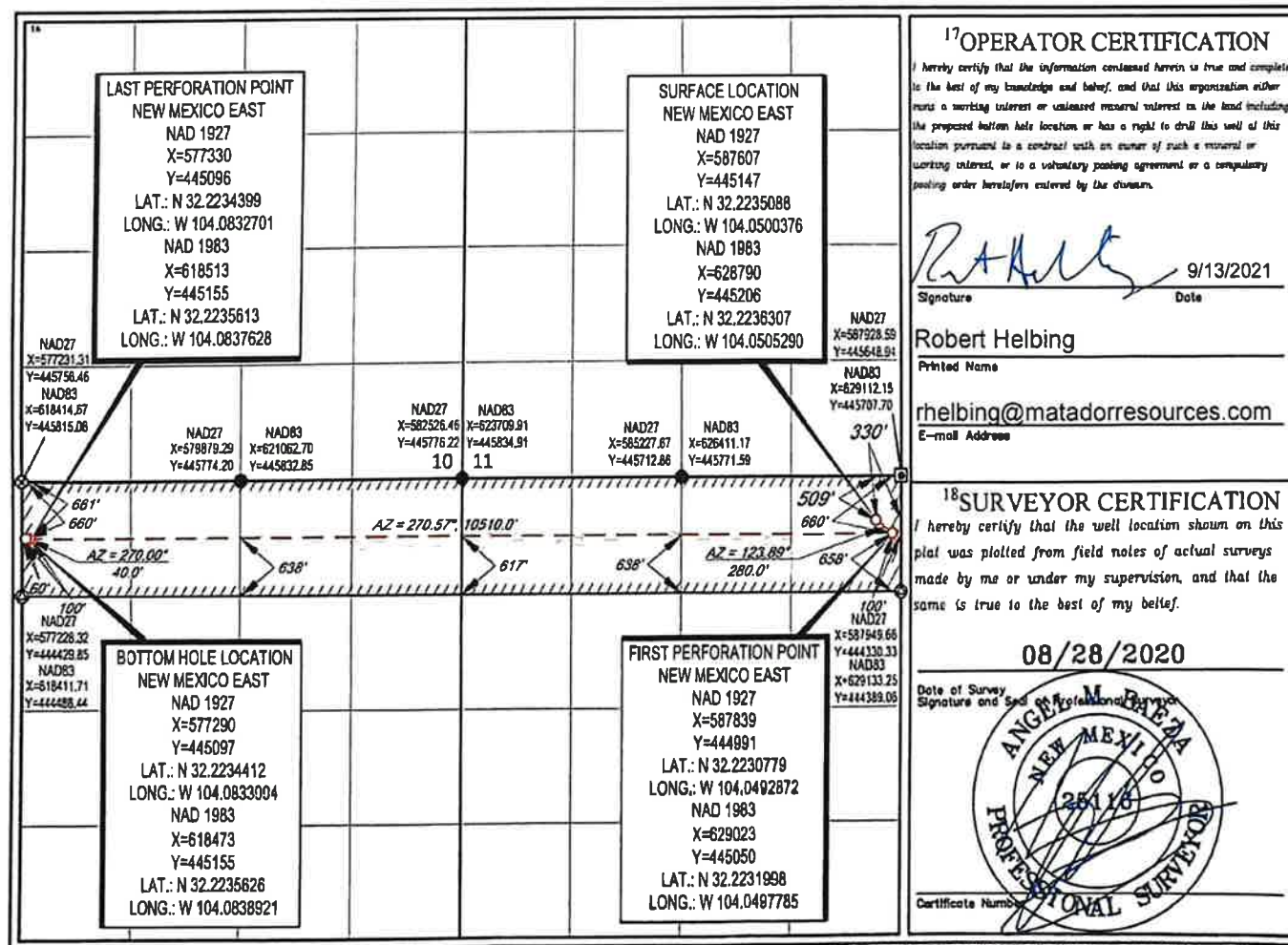
UL or lot no.	Section	Township	Range	Lot Idn	Feet from the	North/South line	Feet from the	East/West line	County
A	14	24-S	28-E	-	509'	NORTH	330'	EAST	EDDY

11Bottom Hole Location If Different From Surface

UL or lot no.	Section	Township	Range	Lot Idn	Feet from the	North/South line	Feet from the	East/West line	County
D	15	24-S	28-E	-	660'	NORTH	60'	WEST	EDDY

¹³ Dedicated Acres 320	¹⁴ Joint or Infill	¹⁵ Consolidation Code	¹⁶ Order No.
---	-------------------------------	----------------------------------	-------------------------

No allowable will be assigned to this completion until all interests have been consolidated or a non-standard unit has been approved by the division.



District I
1625 N. French Dr., Hobbs, NM 88240
Phone: (575) 393-6161 Fax: (575) 393-0720
District II
811 S. First St., Artesia, NM 88210
Phone: (575) 748-1283 Fax: (575) 748-9720
District III
1000 Rio Brazos Road, Aztec, NM 87410
Phone: (505) 334-6178 Fax: (505) 334-6170
District IV
1220 S. St. Francis Dr., Santa Fe, NM 87505
Phone: (505) 476-3460 Fax: (505) 476-3462

State of New Mexico
Energy, Minerals & Natural Resources
Department
OIL CONSERVATION DIVISION
1220 South St. Francis Dr.
Santa Fe, NM 87505

FORM C-102

Revised August 1, 2011

Submit one copy to appropriate

District Office

☐ AMENDED REPORT

WELL LOCATION AND ACREAGE DEDICATION PLAT

¹ API Number 30-015-48082	² Pool Code 50371 42780	³ Pool Name MALAGA; BONE SPRING PIERCE CROSSING ; BONE SPRING
⁴ Property Code 330255	⁵ Property Name BUBBA BURTON	⁶ Well Number 121H
⁷ OGRID No. 228937	⁸ Operator Name MATADOR PRODUCTION COMPANY	⁹ Elevation 2977'

¹⁰Surface Location

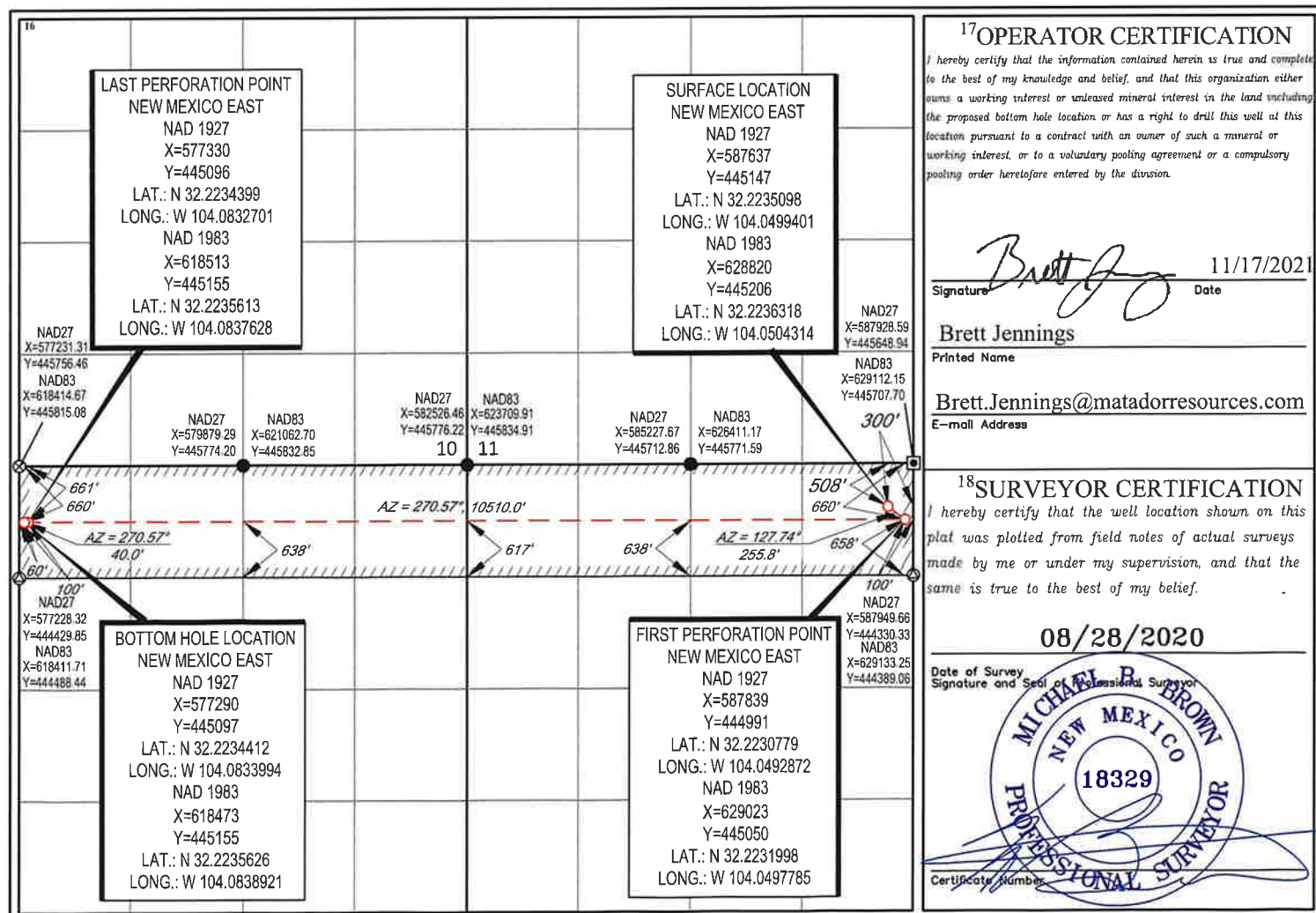
UL or lot no.	Section	Township	Range	Lot Idn	Feet from the	North/South line	Feet from the	East/West line	County
A	14	24-S	28-E	-	508'	NORTH	300'	EAST	EDDY

¹¹Bottom Hole Location If Different From Surface

UL or lot no.	Section	Township	Range	Lot Idn	Feet from the	North/South line	Feet from the	East/West line	County
D	15	24-S	28-E	-	660'	NORTH	60'	WEST	EDDY

¹² Dedicated Acres 320	¹³ Joint or Infill	¹⁴ Consolidation Code	¹⁵ Order No.
--------------------------------------	-------------------------------	----------------------------------	-------------------------

No allowable will be assigned to this completion until all interests have been consolidated or a non-standard unit has been approved by the division.



District I
1625 N. French Dr., Hobbs, NM 88240
Phone: (575) 393-6161 Fax: (575) 393-0720

District II
811 S. First St., Artesia, NM 88210
Phone: (575) 748-1283 Fax: (575) 748-9720

District III
1000 Rio Brazos Road, Aztec, NM 87410
Phone: (505) 334-6178 Fax: (505) 334-6170

District IV
1220 S. St. Francis Dr., Santa Fe, NM 87505
Phone: (505) 476-3460 Fax: (505) 476-3462

State of New Mexico
Energy, Minerals & Natural Resources
Department
OIL CONSERVATION DIVISION
1220 South St. Francis Dr.
Santa Fe, NM 87505

FORM C-102

Revised August 1, 2011

Submit one copy to appropriate

District Office

☐ AMENDED REPORT**WELL LOCATION AND ACREAGE DEDICATION PLAT**

¹ API Number 30-015-53858	² Pool Code 42780	³ Pool Name Malaga; Bone Springs
⁴ Property Code	⁵ Property Name BUBBA BURTON	⁶ Well Number 131H
⁷ GRID No. 228937	⁸ Operator Name MATADOR PRODUCTION COMPANY	⁹ Elevation 2977'

¹⁰Surface Location

UL or lot no.	Section	Township	Range	Lot Idn	Feet from the	North/South line	Feet from the	East/West line	County
A	14	24-S	28-E	-	539'	NORTH	330'	EAST	EDDY

¹¹Bottom Hole Location If Different From Surface

UL or lot no.	Section	Township	Range	Lot Idn	Feet from the	North/South line	Feet from the	East/West line	County
D	15	24-S	28-E	-	660'	NORTH	110'	WEST	EDDY

¹² Dedicated Acres 320	¹³ Joint or Infill	¹⁴ Consolidation Code	¹⁵ Order No.
---	-------------------------------	----------------------------------	-------------------------

No allowable will be assigned to this completion until all interests have been consolidated or a non-standard unit has been approved by the division.

¹⁶ 		¹⁷ OPERATOR CERTIFICATION I hereby certify that the information contained herein is true and complete to the best of my knowledge and belief, and that this organization either owns a working interest or undivided mineral interest in the land including the proposed bottom hole location or has a right to drill this well at this location pursuant to a contract with an owner of such a mineral or working interest, or to a voluntary pooling agreement or a compulsory pooling order heretofore entered by the division. Signature: <i>Hanna Bollenbach</i> Date: 5/2/2023 Printed Name: Hanna Bollenbach E-mail Address: hanna.bollenbach@matadorresources.com
¹⁸ SURVEYOR CERTIFICATION I hereby certify that the well location shown on this plat was plotted from field notes of actual surveys made by me or under my supervision, and that the same is true to the best of my belief. Date of Survey: 12/13/2022 Signature and Seal of Professional Surveyor: <i>Angel M. Baeza</i> Certificate Number: 28116		

S:\SURVEY\MATADOR_RESOURCES\BUBBA BURTON_14-24S-28E\INAL_PRODUCT\24S_BUBBA_BURTON_131H.DWG 4/25/2023 11:31:03 AM acsabeza

District I
1625 N. French Dr., Hobbs, NM 88240
Phone: (575) 393-6161 Fax: (575) 393-0720
District II
811 S. First St., Artesia, NM 88210
Phone: (575) 748-1283 Fax: (575) 748-9720
District III
1000 Rio Brazos Road, Aztec, NM 87410
Phone: (505) 334-6178 Fax: (505) 334-6170
District IV
1320 S. St. Francis Dr., Santa Fe, NM 87505
Phone: (505) 476-3460 Fax: (505) 476-3462

State of New Mexico
Energy, Minerals & Natural Resources
Department
OIL CONSERVATION DIVISION
1220 South St. Francis Dr.
Santa Fe, NM 87505

FORM C-102
Revised August 1, 2011
Submit one copy to appropriate
District Office

☐ AMENDED REPORT

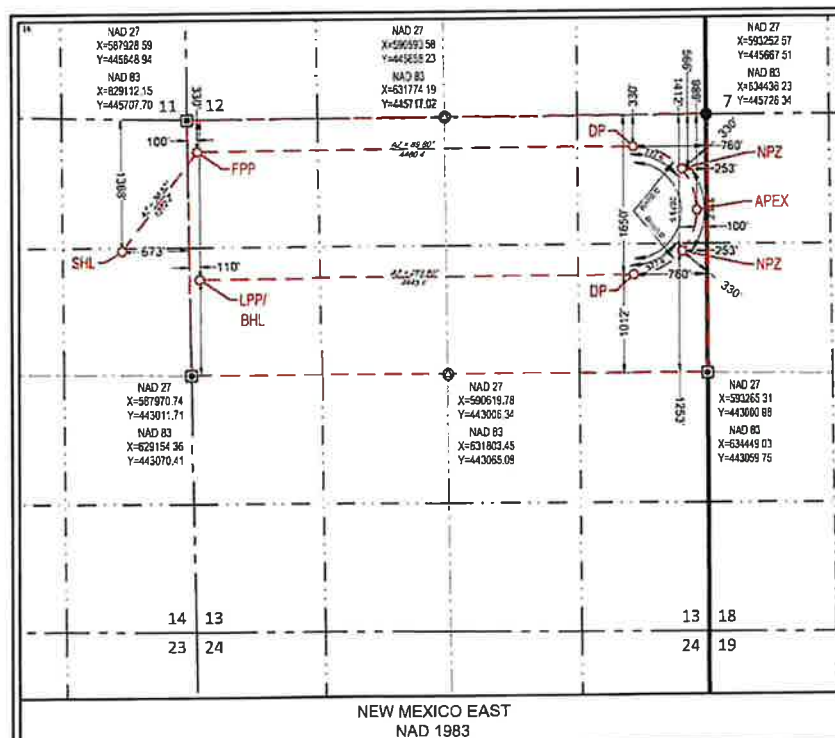
WELL LOCATION AND ACREAGE DEDICATION PLAT

¹ APJ Number 30-015-54803	² Pool Code 50371	³ Pool Name Pierce Crossing; Bone Springs
⁴ Property Code 314750	⁵ Property Name JANIE CONNER 13-24S-28E RB	
⁶ OCRID No. 228937	⁷ Operator Name MATADOR PRODUCTION COMPANY	
		⁸ Well Number 120H
		⁹ Elevation 2970'

¹⁰ Surface Location									
U/L or lot no.	Section	Township	Range	Lot Idn	Feet from the	North/South line	Feet from the	East/West line	County
H	14	24-S	28-E	-	1368'	NORTH	673'	EAST	EDDY

¹¹ Bottom Hole Location If Different From Surface									
U/L or lot no.	Section	Township	Range	Lot Idn	Feet from the	North/South line	Feet from the	East/West line	County
E	13	24-S	28-E	-	1650'	NORTH	110'	WEST	EDDY
¹² Dedicated Acres 320		¹³ Joint or Infill		¹⁴ Consolidation Code		¹⁵ Order No.			

No allowable will be assigned to this completion until all interests have been consolidated or a non-standard unit has been approved by the division.



<p>¹⁷OPERATOR CERTIFICATION</p> <p>I hereby certify that the information contained herein is true and complete to the best of my knowledge and belief, and that this organization either owns a working interest or holds a mineral or working interest in the land including the proposed bottom hole location or has a right to drill the well at this location pursuant to a contract with an owner of such a mineral or working interest or to a voluntary pooling agreement or a compulsory pooling order heretofore entered by the division.</p> <p><i>[Signature]</i> 2/16/24 Hanna Belkovich Hanna Belkovich@matadorco.com</p>	
<p>¹⁸SURVEYOR CERTIFICATION</p> <p>I hereby certify that the well location shown on this plat was plotted from field notes of actual surveys made by me or under my supervision, and that the same is true to the best of my belief.</p> <p>05/23/2023</p> <p>Date of Survey Signature and Seal of Professional Surveyor</p> <p><i>[Signature]</i> ANGEL M. BAEZA NEW MEXICO PROFESSIONAL SURVEYOR</p>	
<p>Certificate Number</p> <p>NEW MEXICO EAST NAD 1927</p>	
<p><u>SURFACE LOCATION (SHL)</u></p> <p>1368' FNL - SEC. 14 673' FEL - SEC. 14 X=628460 Y=444356 LAT.: N 32.2212961 LONG.: W 104.0516028</p>	<p><u>FIRST PERF. POINT (FPP)</u></p> <p>330' FNL - SEC. 13 100' FWL - SEC. 13 X=629217 Y=445378 LAT.: N 32.2241012 LONG.: W 104.0491459</p>
<p><u>NO PERF. ZONE (NPZ)</u></p> <p>566' FNL - SEC. 13 253' FEL - SEC. 13 X=634186 Y=445159 LAT.: N 32.2234621 LONG.: W 104.0330819</p>	<p><u>U-TURN APEX (APEX)</u></p> <p>989' FNL - SEC. 13 100' FEL - SEC. 13 X=634341 Y=444737 LAT.: N 32.223003 LONG.: W 104.0325833</p>
<p><u>DEFLECTION POINT (DP)</u></p> <p>1650' FNL - SEC. 13 760' FEL - SEC. 13 X=633684 Y=444074 LAT.: N 32.2204824 LONG.: W 104.0347132</p>	<p><u>LAST PERF. POINT (LPP)</u></p> <p>1650' FNL - SEC. 13 110' FWL - SEC. 13 X=629249 Y=444058 LAT.: N 32.2204728 LONG.: W 104.0490565</p>
<p><u>NO PERF. ZONE (NPZ)</u></p> <p>1412' FNL - SEC. 13 253' FEL - SEC. 13 X=634190 Y=444313 LAT.: N 32.2211368 LONG.: W 104.0330764</p>	<p><u>BOTTOM HOLE LOCATION (BHL)</u></p> <p>1650' FNL - SEC. 13 110' FWL - SEC. 13 X=629249 Y=444058 LAT.: N 32.2204728 LONG.: W 104.0490565</p>
<p><u>DEFLECTION POINT (DP)</u></p> <p>1650' FNL - SEC. 13 760' FEL - SEC. 13 X=633684 Y=444074 LAT.: N 32.2204824 LONG.: W 104.0347132</p>	<p><u>NO PERF. ZONE (NPZ)</u></p> <p>566' FNL - SEC. 13 253' FEL - SEC. 13 X=634186 Y=445159 LAT.: N 32.2234621 LONG.: W 104.0330819</p>
<p><u>U-TURN APEX (APEX)</u></p> <p>989' FNL - SEC. 13 100' FEL - SEC. 13 X=634341 Y=444737 LAT.: N 32.223003 LONG.: W 104.0325833</p>	<p><u>LAST PERF. POINT (LPP)</u></p> <p>1650' FNL - SEC. 13 110' FWL - SEC. 13 X=629249 Y=444058 LAT.: N 32.2204728 LONG.: W 104.0490565</p>
<p><u>NO PERF. ZONE (NPZ)</u></p> <p>1412' FNL - SEC. 13 253' FEL - SEC. 13 X=634190 Y=444313 LAT.: N 32.2211368 LONG.: W 104.0330764</p>	<p><u>BOTTOM HOLE LOCATION (BHL)</u></p> <p>1650' FNL - SEC. 13 110' FWL - SEC. 13 X=629249 Y=444058 LAT.: N 32.2204728 LONG.: W 104.0490565</p>

District I
1625 N. French Dr., Hobbs, NM 88240
Phone: (505) 393-6161 Fax: (505) 393-0720
District II
811 S. First St., Artesia, NM 88210
Phone: (505) 748-1283 Fax: (505) 748-9720
District III
1000 Rio Brazos Road, Aztec, NM 87410
Phone: (505) 334-6178 Fax: (505) 334-6170
District IV
1220 S. St. Francis Dr., Santa Fe, NM 87505
Phone: (505) 476-3460 Fax: (505) 476-3462

MINERAL CONSERVATION

ARTESIA DISTRICT
FEB 24 2017
State of New Mexico
Energy, Minerals & Natural Resources
Department
RECEIVED
OIL CONSERVATION DIVISION
1220 South St. Francis Dr.
Santa Fe, NM 87505

FORM C-102

Revised August 1, 2011

Submit one copy to appropriate

District Office

☒ AMENDED REPORT

WELL LOCATION AND ACREAGE DEDICATION PLAT

¹ API Number 30-015-43463		² Pool Code 98220		³ Pool Name PURPLE SAGE-WOLFCAMP GAS POOL	
⁴ Property Code 314750		⁵ Property Name JANIE CONNER 13-24S-28E RB			⁶ Well Number #201H
⁷ GRID No. 228937		⁸ Operator Name MATADOR PRODUCTION COMPANY			⁹ Elevation 2976'

¹⁰Surface Location

UL or lot no.	Section	Township	Range	Lot Idn	Feet from the	North/South line	Feet from the	East/West line	County
A	14	24-S	28-E	-	378'	NORTH	300'	EAST	EDDY

UL or lot no.	Section	Township	Range	Lot Idn	Feet from the	North/South line	Feet from the	East/West line	County
A	13	24-S	28-E	-	347'	NORTH	229'	EAST	EDDY

¹² Dedicated Acres	¹³ Joint or Infill	¹⁴ Consolidation Code	¹⁵ Order No.
320			

No allowable will be assigned to this completion until all interests have been consolidated or a non-standard unit has been approved by the division.

		<p>¹⁷OPERATOR CERTIFICATION</p> <p>I hereby certify that the information contained herein is true and complete to the best of my knowledge and belief, and that this organization either owns a working interest or unleased mineral interest in the land including the proposed bottom hole location or has a right to drill this well at this location pursuant to a contract with an owner of such a mineral or working interest, or to a voluntary pooling agreement or a compulsory pooling order heretofore entered by the division.</p> <p><i>Trey Goodwin</i> 2/21/17 Signature Date</p> <p>Trey Goodwin Printed Name</p> <p>tgoodwin@matadorresources.com E-mail Address</p>
<p>¹⁸SURVEYOR CERTIFICATION</p> <p>I hereby certify that the well location shown on this plat was plotted from field notes of actual surveys made by me or under my supervision, and that the same is true to the best of my belief.</p> <p>04/14/2016 Date of Survey</p> <p><i>Michael B. Brown</i> Signature and Seal of Professional Surveyor</p> <p>MICHAEL B. BROWN NEW MEXICO 18329 PROFESSIONAL SURVEYOR</p> <p>Certificate Number</p>		

S:\SURVEY\MATADOR_RESOURCES\JANIE_CONNER_13-24S-28E_RB_201H\FINAL_PRODUCTS\JANIE_CONNER_13-24S-28E_RB_201H_C-102.DWG 10/17/2016 3:20:17 PM jstovall

District I
1625 N. French Dr., Hobbs, NM 88240
Phone: (575) 393-6161 Fax: (575) 393-0720
District II
811 S. First St., Artesia, NM 88210
Phone: (575) 748-1283 Fax: (575) 748-9720
District III
1000 Rio Brazos Road, Aztec, NM 87410
Phone: (505) 334-6178 Fax: (505) 334-6170
District IV
1220 S. St. Francis Dr., Santa Fe, NM 87505
Phone: (505) 476-3460 Fax: (505) 476-3462

State of New Mexico **MAY 01 2018**
Energy, Minerals & Natural Resources
Department **DISTRICT II-ARTESIA O.C.D.**
OIL CONSERVATION DIVISION
1220 South St. Francis Dr.
Santa Fe, NM 87505

FORM C-102
Revised August 1, 2011
Submit one copy to appropriate
District Office

☐ AMENDED REPORT

WELL LOCATION AND ACREAGE DEDICATION PLAT

¹ API Number 30-015-43920		² Pool Code 98220	³ Pool Name PURPLE SAGE;WOLFCAMP(GAS)
⁴ Property Code 314750	⁵ Property Name JANIE CONNER 13-24S-28E RB		⁶ Well Number #202H
⁷ OGRID No. 228937	⁸ Operator Name MATADOR PRODUCTION COMPANY		⁹ Elevation 2965'

¹⁰Surface Location

UL or lot no.	Section	Township	Range	Lot Idn	Feet from the	North/South line	Feet from the	East/West line	County
H	14	24-S	28-E	-	1856'	NORTH	356'	EAST	EDDY

UL or lot no.	Section	Township	Range	Lot Idn	Feet from the	North/South line	Feet from the	East/West line	County
H	13	24-S	28-E	-	1654'	NORTH	228'	EAST	EDDY

¹² Dedicated Acres 320	¹³ Joint or Infill	¹⁴ Consolidation Code	¹⁵ Order No.
--------------------------------------	-------------------------------	----------------------------------	-------------------------

No allowable will be assigned to this completion until all interests have been consolidated or a non-standard unit has been approved by the division.

				<p>¹⁷OPERATOR CERTIFICATION</p> <p>I hereby certify that the information contained herein is true and complete to the best of my knowledge and belief, and that this organization either owns a working interest or unleased mineral interest in the land including the proposed bottom hole location or has a right to drill this well at this location pursuant to a contract with an owner of such a mineral or working interest, or to a voluntary pooling agreement or a compulsory pooling order heretofore entered by the division.</p> <p><i>Trey Goodwin</i> 4/03/18 Signature Date</p> <p>Trey Goodwin Printed Name</p> <p>tgoodwin@matadorresources.com E-mail Address</p>	
<p>¹⁸SURVEYOR CERTIFICATION</p> <p>I hereby certify that the well location shown on this plat was plotted from field notes of actual surveys made by me or under my supervision, and that the same is true to the best of my belief.</p> <p>08/18/2017 Date of Survey</p> <p><i>Michael D. Brown</i> Signature and Seal of Professional Surveyor</p> <p>18329 Certificate Number</p>				<p>¹⁹OPERATOR CERTIFICATION</p> <p>I hereby certify that the information contained herein is true and complete to the best of my knowledge and belief, and that this organization either owns a working interest or unleased mineral interest in the land including the proposed bottom hole location or has a right to drill this well at this location pursuant to a contract with an owner of such a mineral or working interest, or to a voluntary pooling agreement or a compulsory pooling order heretofore entered by the division.</p> <p><i>Trey Goodwin</i> 4/03/18 Signature Date</p> <p>Trey Goodwin Printed Name</p> <p>tgoodwin@matadorresources.com E-mail Address</p>	

S:\SURVEY\MATADOR_RESOURCES\JANIE_CONNER_13-24S-28E_RB_202H\FINAL_PRODUCTS\JANIE_CONNER_13-24S-28E_RB_202H.DWG 4/2/2018 5:55:26 PM ccaston

District I
1625 N. French Dr., Hobbs, NM 88240
Phone: (575) 393-6161 Fax: (575) 393-6120
District II
811 S. First St., Artesia, NM 88210
Phone: (575) 748-1283 Fax: (575) 748-9720
District III
1000 Rio Brazos Road, Aztec, NM 87410
Phone: (505) 334-6178 Fax: (505) 334-6170
District IV
1220 S. St. Francis Dr., Santa Fe, NM 87505
Phone: (505) 476-3460 Fax: (505) 476-3462

OIL CONSERVATION State of New Mexico
Energy, Minerals & Natural Resources
Department
OIL CONSERVATION DIVISION
1220 South St. Francis Dr.
Sante Fe, NM 87505

FORM C-102

Revised August 1, 2011

Submit one copy to appropriate

District Office

☒ AMENDED REPORT**WELL LOCATION AND ACREAGE DEDICATION PLAT**

¹ API Number 30-015-43756	² Pool Code 98220	³ Pool Name PURPLE SAGE-WOLFCAMP GAS POOL
⁴ Property Code 314750	⁵ Property Name JANIE CONNER 13-24S-28E RB	⁶ Well Number #221H
⁷ OGRID No. 228937	⁸ Operator Name MATADOR PRODUCTION COMPANY	⁹ Elevation 2976'

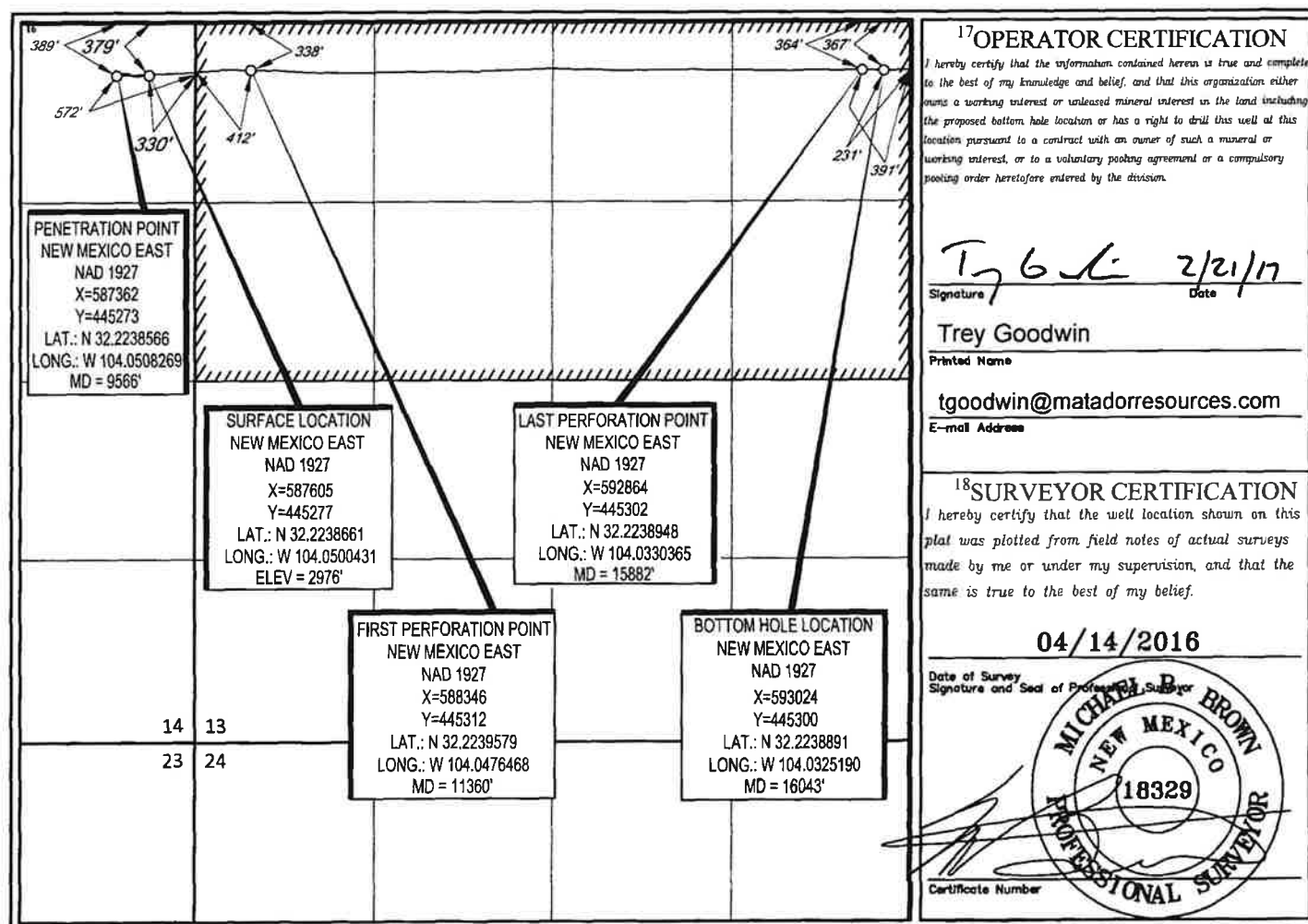
¹⁰Surface Location

UL or lot no.	Section	Township	Range	Lot Idn	Feet from the	North/South line	Feet from the	East/West line	County
A	14	24-S	28-E	-	379'	NORTH	330'	EAST	EDDY

UL or lot no.	Section	Township	Range	Lot Idn	Feet from the	North/South line	Feet from the	East/West line	County
A	13	24-S	28-E	-	367'	NORTH	231'	EAST	EDDY

¹¹ Dedicated Acres 320	¹² Joint or Infill	¹³ Consolidation Code	¹⁴ Order No.
---	-------------------------------	----------------------------------	-------------------------

No allowable will be assigned to this completion until all interests have been consolidated or a non-standard unit has been approved by the division.



District I
1625 N. French Dr., Hobbs, NM 88240
Phone: (575) 393-6161 Fax: (575) 393-0720
District II
811 S. First St., Artesia, NM 88210
Phone: (575) 748-1283 Fax: (575) 748-9720
District III
1000 Rio Brazos Road, Aztec, NM 87410
Phone: (505) 334-6178 Fax: (505) 334-6170
District IV
1220 S. St. Francis Dr., Santa Fe, NM 87505
Phone: (505) 476-3460 Fax: (505) 476-3462

State of New Mexico
Energy, Minerals & Natural Resources
Department
OIL CONSERVATION DIVISION
1220 South St. Francis Dr.
Santa Fe, NM 87505

RECEIVED

FORM C-102

Revised August 1, 2011

Submit one copy to appropriate

District Office

MAY 01 2018
DISTRICT II-ARTESIA O.C.D.☐ AMENDED REPORT

WELL LOCATION AND ACREAGE DEDICATION PLAT

¹ API Number 30-015-43919	² Pool Code 98220	³ Pool Name PURPLE SAGE; WOLFCAMP(GAS)
⁴ Property Code 314750	⁵ Property Name JANIE CONNER 13-24S-28E RB	⁶ Well Number #222H
⁷ OGRID No. 228937	⁸ Operator Name MATADOR PRODUCTION COMPANY	⁹ Elevation 2965'

¹⁰Surface Location

UL or lot no.	Section	Township	Range	Lot Idn	Feet from the	North/South line	Feet from the	East/West line	County
H	14	24-S	28-E	-	1855'	NORTH	326'	EAST	EDDY

UL or lot no.	Section	Township	Range	Lot Idn	Feet from the	North/South line	Feet from the	East/West line	County
H	13	24-S	28-E	-	1846'	NORTH	221'	EAST	EDDY

¹² Dedicated Acres 320	¹³ Joint or Infill	¹⁴ Consolidation Code	¹⁵ Order No.
--------------------------------------	-------------------------------	----------------------------------	-------------------------

No allowable will be assigned to this completion until all interests have been consolidated or a non-standard unit has been approved by the division.

				<p>¹⁷OPERATOR CERTIFICATION</p> <p>I hereby certify that the information contained herein is true and complete to the best of my knowledge and belief, and that this organization either owns a working interest or undivided mineral interest in the land including the proposed bottom hole location or has a right to drill this well at this location, pursuant to a contract with an owner of such a mineral or working interest, or to a voluntary pooling agreement or a compulsory pooling order heretofore entered by the division.</p> <p><i>Trey Goodwin</i> 4/3/18 Signature Date</p> <p>Trey Goodwin Printed Name</p> <p>tgoodwin@matadorresources.com E-mail Address</p>
<p>¹⁸SURVEYOR CERTIFICATION</p> <p>I hereby certify that the well location shown on this plat was plotted from field notes of actual surveys made by me or under my supervision, and that the same is true to the best of my belief.</p> <p>08/18/2017 Date of Survey Signature and Seal of Professional Surveyor</p> <p>18329 NEW MEXICO PROFESSIONAL SURVEYOR</p> <p>Certificate Number</p>				

<p>SURFACE LOCATION NEW MEXICO EAST NAD 1927 X=587632 Y=443800 LAT.: N 32.2198065 LONG.: W 104.0499676 NAD 1983 X=628815 Y=443859 LAT.: N 32.2199284 LONG.: W 104.0504588</p>	<p>PENETRATION POINT NEW MEXICO EAST NAD 1927 X=587646 Y=443789 LAT.: N 32.2197753 LONG.: W 104.0499220 NAD 1983 X=628830 Y=443848 LAT.: N 32.2198973 LONG.: W 104.0504132 MD = 9497'</p>	<p>LAST TAKE POINT NEW MEXICO EAST NAD 1927 X=592880 Y=443822 LAT.: N 32.2198257 LONG.: W 104.0329956 NAD 1983 X=634064 Y=443880 LAT.: N 32.2199480 LONG.: W 104.0334861 MD = 15697</p>	<p>BOTTOM HOLE LOCATION NEW MEXICO EAST NAD 1927 X=593040 Y=443821 LAT.: N 32.2198219 LONG.: W 104.0324789 NAD 1983 X=634224 Y=443879 LAT.: N 32.2199442 LONG.: W 104.0329694 MD = 15858'</p>
--	--	--	--

S:\SURVEY\MATADOR_RESOURCES\JANIE_CONNER_13-24S-28E_RB_222H\FINAL_PRODUCTS\JANIE_CONNER_13-24S-28E_RB_222H.DWG 4/2/2018 6:05:40 PM ccaston

District I
1625 N. French Dr., Hobbs, NM 88240
Phone: (575) 393-6161 Fax: (575) 393-0720
District II
811 S. First St., Artesia, NM 88210
Phone: (575) 748-1283 Fax: (575) 748-9720
District III
1000 Rio Brazos Road, Aztec, NM 87410
Phone: (505) 334-6178 Fax: (505) 334-6170
District IV
1220 S. St. Francis Dr., Santa Fe, NM 87505
Phone: (505) 476-3460 Fax: (505) 476-3462

State of New Mexico
Energy, Minerals & Natural Resources
Department
OIL CONSERVATION DIVISION
1220 South St. Francis Dr.
Santa Fe, NM 87505

FORM C-102

Revised August 1, 2011

Submit one copy to appropriate

District Office

☐ AMENDED REPORT

WELL LOCATION AND ACREAGE DEDICATION PLAT

¹ API Number 30-015-48103	² Pool Code 42780	³ Pool Name MALAGA; BONE SPRING
⁴ Property Code 3302094	⁵ Property Name KEN WILSON	⁶ Well Number 112H
⁷ OGRID No. 228937	⁸ Operator Name MATADOR PRODUCTION COMPANY	⁹ Elevation 2966'

¹⁰Surface Location

UL or lot no.	Section	Township	Range	Lot Idn	Feet from the	North/South line	Feet from the	East/West line	County
H	14	24-S	28-E	-	1936'	NORTH	356'	EAST	EDDY

¹¹Bottom Hole Location If Different From Surface

UL or lot no.	Section	Township	Range	Lot Idn	Feet from the	North/South line	Feet from the	East/West line	County
E	15	24-S	28-E	-	1974'	NORTH	120'	WEST	EDDY

¹² Dedicated Acres 320	¹³ Joint or Infill	¹⁴ Consolidation Code	¹⁵ Order No.
--------------------------------------	-------------------------------	----------------------------------	-------------------------

No allowable will be assigned to this completion until all interests have been consolidated or a non-standard unit has been approved by the division.

	<p>SURFACE LOCATION NEW MEXICO EAST NAD 1927 X=587603 Y=443720 LAT.: N 32.2195854 LONG.: W 104.0500601 NAD 1983 X=628787 Y=443779 LAT.: N 32.2197074 LONG.: W 104.0505513</p>	<p>PROPOSED TAKE POINT/ BOTTOM HOLE LOCATION NEW MEXICO EAST NAD 1927 X=577347 Y=443783 LAT.: N 32.2198296 LONG.: W 104.0832248 NAD 1983 X=618530 Y=443842 LAT.: N 32.2199510 LONG.: W 104.0837174 MD = 17683'</p>	<p>PROPOSED TAKE POINT NEW MEXICO EAST NAD 1927 X=587861 Y=443642 LAT.: N 32.2193700 LONG.: W 104.0492290 NAD 1983 X=629044 Y=443701 LAT.: N 32.2194920 LONG.: W 104.0497202 MD = 6995'</p>	<p>¹⁷OPERATOR CERTIFICATION I hereby certify that the information contained herein is true and complete to the best of my knowledge and belief, and that this organization either owns a working interest or unleased mineral interest in the land including the proposed bottom hole location or has a right to drill this well at this location pursuant to a contract with an owner of such a mineral or working interest, or to a voluntary pooling agreement or a compulsory pooling order heretofore entered by the division.</p> <p><i>Brett Jennings</i> 04/19/2022 Signature Date</p> <p>Brett Jennings Printed Name</p> <p>Brett.Jennings@matadorresources.com E-mail Address</p>
	<p>¹⁸SURVEYOR CERTIFICATION I hereby certify that the well location shown on this plat was plotted from field notes of actual surveys made by me or under my supervision, and that the same is true to the best of my belief.</p> <p>08/27/2020 Date of Survey</p> <p>_____ Signature and Seal of Professional Surveyor</p> <p>_____ Certificate Number</p>			

District I
1625 N. French Dr., Hobbs, NM 88240
Phone: (575) 393-6161 Fax: (575) 393-0720
District II
811 S. First St., Artesia, NM 88210
Phone: (575) 748-1283 Fax: (575) 748-9720
District III
1000 Rio Brazos Road, Aztec, NM 87410
Phone: (505) 334-6178 Fax: (505) 334-6170
District IV
1220 S. St. Francis Dr., Santa Fe, NM 87505
Phone: (505) 476-3460 Fax: (505) 476-3462

State of New Mexico
Energy, Minerals & Natural Resources
Department
OIL CONSERVATION DIVISION
1220 South St. Francis Dr.
Santa Fe, NM 87505

FORM C-102

Revised August 1, 2011

Submit one copy to appropriate

District Office

☐ AMENDED REPORT

WELL LOCATION AND ACREAGE DEDICATION PLAT

¹ API Number 30-015-48106	² Pool Code 42780	³ Pool Name MALAGA; BONE SPRING
⁴ Property Code 330294	⁵ Property Name KEN WILSON	⁶ Well Number 122H
⁷ OGRID No. 228937	⁸ Operator Name MATADOR PRODUCTION COMPANY	⁹ Elevation 2966'

¹⁰Surface Location

UL or lot no.	Section	Township	Range	Lot Idn	Feet from the	North/South line	Feet from the	East/West line	County
H	14	24-S	28-E	-	1935'	NORTH	326'	EAST	EDDY

¹¹Bottom Hole Location If Different From Surface

UL or lot no.	Section	Township	Range	Lot Idn	Feet from the	North/South line	Feet from the	East/West line	County
E	15	24-S	28-E	-	1979'	NORTH	113'	WEST	EDDY

¹² Dedicated Acres 320	¹³ Joint or Infill	¹⁴ Consolidation Code	¹⁵ Order No.
--------------------------------------	-------------------------------	----------------------------------	-------------------------

No allowable will be assigned to this completion until all interests have been consolidated or a non-standard unit has been approved by the division.

	¹⁶ SURFACE LOCATION NEW MEXICO EAST NAD 1927 X=587633 Y=443720 LAT.: N 32.2195861 LONG.: W 104.0499636 NAD 1983 X=628817 Y=443779 LAT.: N 32.2197081 LONG.: W 104.0504548	¹⁷ OPERATOR CERTIFICATION I hereby certify that the information contained herein is true and complete to the best of my knowledge and belief, and that this organization either owns a working interest or unleased mineral interest in the land including the proposed bottom hole location or has a right to drill this well at this location pursuant to a contract with an owner of such a mineral or working interest, or to a voluntary pooling agreement or a compulsory pooling order heretofore entered by the division.
	NAD27 X=587949.66 Y=444330.33 NAD83 X=629133.25 Y=444389.06	Signature: <i>Brett Jennings</i> Date: 04/19/2022
NAD27 X=577228.32 Y=444429.85 NAD83 X=618411.71 Y=444488.44	NAD27 X=579876.80 Y=444432.40 NAD83 X=621060.24 Y=444491.03	Printed Name: Brett Jennings E-mail Address: Brett.Jennings@matadorresources.com
NAD27 X=577225.33 Y=443103.25 NAD83 X=618408.75 Y=443161.81	PROPOSED TAKE POINT/ BOTTOM HOLE LOCATION NEW MEXICO EAST NAD 1927 X=577340 Y=443778 LAT.: N 32.2198158 LONG.: W 104.0832465 NAD 1983 X=618524 Y=443837 LAT.: N 32.2199373 LONG.: W 104.0837391 MD = 18557'	¹⁸ SURVEYOR CERTIFICATION I hereby certify that the well location shown on this plat was plotted from field notes of actual surveys made by me or under my supervision, and that the same is true to the best of my belief.
NAD27 X=582502.71 Y=443078.07 NAD83 X=623686.22 Y=443136.70	PROPOSED TAKE POINT NEW MEXICO EAST NAD 1927 X=587860 Y=443713 LAT.: N 32.2195660 LONG.: W 104.0492321 NAD 1983 X=629043 Y=443772 LAT.: N 32.2196880 LONG.: W 104.0497233 MD = 7802'	Date of Survey: 08/27/2020 Signature and Seal of Professional Surveyor:
NAD27 X=587970.74 Y=443011.71 NAD83 X=629154.36 Y=443070.41	Certificate Number:	

District I
1625 N. French Dr., Hobbs, NM 88240
Phone: (575) 393-6161 Fax: (575) 393-0720
District II
811 S. First St., Artesia, NM 88210
Phone: (575) 748-1283 Fax: (575) 748-9720
District III
1000 Rio Brazos Road, Aztec, NM 87410
Phone: (505) 334-6178 Fax: (505) 334-6170
District IV
1220 S. St. Francis Dr., Santa Fe, NM 87505
Phone: (505) 476-3460 Fax: (505) 476-3462

State of New Mexico
Energy, Minerals & Natural Resources
Department
OIL CONSERVATION DIVISION
1220 South St. Francis Dr.
Santa Fe, NM 87505

FORM C-102

Revised August 1, 2011

Submit one copy to appropriate

District Office

☐ AMENDED REPORT

WELL LOCATION AND ACREAGE DEDICATION PLAT

¹ API Number 30-015-53881	² Pool Code 42780	³ Pool Name Malaga; Bone Spring
⁴ Property Code	⁵ Property Name KEN WILSON	⁶ Well Number 132H
⁷ GRID No. 228937	⁸ Operator Name MATADOR PRODUCTION COMPANY	⁹ Elevation 2977'

¹⁰Surface Location


UL or lot no.	Section	Township	Range	Lot Idn	Feet from the	North/South line	Feet from the	East/West line	County
A	14	24-S	28-E	-	538'	NORTH	300'	EAST	EDDY

¹¹Bottom Hole Location If Different From Surface

UL or lot no.	Section	Township	Range	Lot Idn	Feet from the	North/South line	Feet from the	East/West line	County
E	15	24-S	28-E	-	1980'	NORTH	110'	WEST	EDDY

¹² Dedicated Acres 320	¹³ Joint or Infill	¹⁴ Consolidation Code	¹⁵ Order No.
---	-------------------------------	----------------------------------	-------------------------

No allowable will be assigned to this completion until all interests have been consolidated or a non-standard unit has been approved by the division.



District I
1625 N French Dr., Hobbs, NM 88240
Phone (575) 393-6161 Fax (575) 393-0720
District II
811 S First St., Artesia, NM 88210
Phone (575) 748-1283 Fax (575) 748-9720
District III
1000 Rio Brazos Road, Aztec, NM 87410
Phone (505) 334-6178 Fax (505) 334-6170
District IV
1220 S St Francis Dr., Santa Fe, NM 87505
Phone (505) 476-3460 Fax (505) 476-3462

State of New Mexico
Energy, Minerals & Natural Resources
Department
OIL CONSERVATION DIVISION
1220 South St. Francis Dr.
Santa Fe, NM 87505

NM OIL CONSERVATION

FORM C-102

Revised August 1, 2011

ARTESIA DISTRICT

Submit one copy to appropriate

SEP 28 2017

District Office

RECEIVED

AMENDED REPORT

WELL LOCATION AND ACREAGE DEDICATION PLAT

¹ API Number 30-015-44162	² Pool Code 98220	³ Pool Name PURPLE SAGE; WOLFCAMP(GAS)
⁴ Property Code 313993	⁵ Property Name TIGER 14-24S-28E RB	⁶ Well Number #201H
⁷ OGRID No. 228937	⁸ Operator Name MATADOR PRODUCTION COMPANY	⁹ Elevation 2977'

¹⁰Surface Location

UL or lot no.	Section	Township	Range	Lot Idn	Feet from the	North/South line	Feet from the	East/West line	County
A	14	24-S	28-E	-	429'	NORTH	330'	EAST	EDDY

UL or lot no.	Section	Township	Range	Lot Idn	Feet from the	North/South line	Feet from the	East/West line	County
D	14	24-S	28-E	-	383'	NORTH	221'	WEST	EDDY

¹² Dedicated Acres 332.87	¹³ Joint or Infill	¹⁴ Consolidation Code	¹⁵ Order No.
---	-------------------------------	----------------------------------	-------------------------

No allowable will be assigned to this completion until all interests have been consolidated or a non-standard unit has been approved by the division.

		<p>¹⁷OPERATOR CERTIFICATION</p> <p>I hereby certify that the information contained herein is true and complete to the best of my knowledge and belief, and that this organization either owns a working interest or undivided mineral interest in the land including the proposed bottom hole location or has a right to drill this well at this location pursuant to a contract with an owner of such a mineral or working interest, or to a voluntary pooling agreement or a compulsory pooling order heretofore entered by the division.</p> <p><i>Chris Carleton</i> 7/25/17 Signature Date</p> <p>Chris Carleton Printed Name</p> <p><i>ccarleton@matadorresources.com</i> E-mail Address</p>		
<p>BOTTOM HOLE LOCATION NEW MEXICO EAST NAD 1983 X=623928 Y=445447 LAT.: N 32.2243272 LONG.: W 104.0662511 NAD 1927 X=582744 Y=445388 LAT.: N 32.2242055 LONG.: W 104.0657591 MD = 14650'</p>	<p>LAST TAKE POINT NEW MEXICO EAST NAD 1983 X=624084 Y=445443 LAT.: N 32.2243154 LONG.: W 104.0657454 NAD 1927 X=582901 Y=445384 LAT.: N 32.2241937 LONG.: W 104.0652534 MD = 14493'</p>	<p>SURFACE LOCATION NEW MEXICO EAST NAD 1983 X=628789 Y=445286 LAT.: N 32.2238507 LONG.: W 104.0505324 NAD 1927 X=587605 Y=445227 LAT.: N 32.2237287 LONG.: W 104.0500411 ELEV = 2977'</p>	<p>PENETRATION POINT NEW MEXICO EAST NAD 1983 X=628837 Y=445112 LAT.: N 32.2233721 LONG.: W 104.0503788 NAD 1927 X=587653 Y=445053 LAT.: N 32.2232501 LONG.: W 104.0498874 MD = 9686'</p>	
<p>FIRST TAKE POINT NEW MEXICO EAST MD = 10056'</p> <table border="1"> <tr> <td>NAD 1983 X=628504 Y=445215 LAT.: N 32.2236572 LONG.: W 104.0514543</td> <td>NAD 1927 X=587320 Y=445156 LAT.: N 32.2235353 LONG.: W 104.0509629</td> </tr> </table>		NAD 1983 X=628504 Y=445215 LAT.: N 32.2236572 LONG.: W 104.0514543	NAD 1927 X=587320 Y=445156 LAT.: N 32.2235353 LONG.: W 104.0509629	<p>¹⁸SURVEYOR CERTIFICATION</p> <p>I hereby certify that the well location shown on this plat was plotted from field notes of actual surveys made by me or under my supervision, and that the plat is true to the best of my belief.</p> <p>04/19/2017 Date of Survey Signature and Seal of Professional Surveyor MICHAEL BROWN NEW MEXICO 18329 PROFESSIONAL SURVEYOR</p> <p>Certificate Number</p>
NAD 1983 X=628504 Y=445215 LAT.: N 32.2236572 LONG.: W 104.0514543	NAD 1927 X=587320 Y=445156 LAT.: N 32.2235353 LONG.: W 104.0509629			

S:\SURVEY\MATADOR_RESOURCES\TIGER_14-24S-28E_RB_201H\FINAL_PRODUCTS\AD_TIGER_14-24S-28E_RB_201H.DWG 9/25/2017 4:38 22 PM gurena

District I
1625 N. French Dr., Hobbs, NM 88240
Phone: (575) 393-6161 Fax: (575) 393-0720
District II
811 S. First St., Artesia, NM 88210
Phone: (575) 748-1283 Fax: (575) 748-9720
District III
1000 Rio Brazos Road, Aztec, NM 87410
Phone: (505) 334-6178 Fax: (505) 334-6170
District IV
1220 S. St. Francis Dr., Santa Fe, NM 87505
Phone: (505) 476-3460 Fax: (505) 476-3462

State of New Mexico
Energy, Minerals & Natural Resources
Department
OIL CONSERVATION DIVISION
1220 South St. Francis Dr.
Santa Fe, NM 87505

NM OIL CONSERVATION

ARTESIA DISTRICT

FORM C-102

AUG 25 2017 Revised August 1, 2011

Submit one copy to appropriate

District Office

RECEIVED

☒ AMENDED REPORT

WELL LOCATION AND ACREAGE DEDICATION PLAT

¹ API Number 30-015-44129		² Pool Code 98220	³ Pool Name PURPLE SAGE; WOLFCAMP (GAS)
⁴ Property Code 313993	⁵ Property Name TIGER 14-24S-28E RB		⁶ Well Number #202H
⁷ OGRID No. 228937	⁸ Operator Name MATADOR PRODUCTION COMPANY		⁹ Elevation 2964'

¹⁰Surface Location

UL or lot no.	Section	Township	Range	Lot Idn	Feet from the	North/South line	Feet from the	East/West line	County
H	14	24-S	28-E	-	1826'	NORTH	356'	EAST	EDDY

UL or lot no.	Section	Township	Range	Lot Idn	Feet from the	North/South line	Feet from the	East/West line	County
E	14	24-S	28-E	-	1720'	NORTH	241'	WEST	EDDY

¹² Dedicated Acres 320	¹³ Joint or Infill	¹⁴ Consolidation Code	¹⁵ Order No.
--------------------------------------	-------------------------------	----------------------------------	-------------------------

No allowable will be assigned to this completion until all interests have been consolidated or a non-standard unit has been approved by the division.

<p>PENETRATION POINT NEW MEXICO EAST MD = 9726'</p> <table border="1"> <tr> <td>NAD 1983 X=628869 Y=444060 LAT.: N 32.2204811 LONG.: W 104.0502836</td> <td>NAD 1927 X=587685 Y=444001 LAT.: N 32.2203592 LONG.: W 104.0497924</td> </tr> </table>				NAD 1983 X=628869 Y=444060 LAT.: N 32.2204811 LONG.: W 104.0502836	NAD 1927 X=587685 Y=444001 LAT.: N 32.2203592 LONG.: W 104.0497924	<p>17 OPERATOR CERTIFICATION I hereby certify that the information contained herein is true and complete to the best of my knowledge and belief, and that this organization either owns a working interest or unleased mineral interest in the land including the proposed bottom hole location or has a right to drill this well at this location pursuant to a contract with an owner of such a mineral or working interest, or to a voluntary pooling agreement or a compulsory pooling order heretofore entered by the division.</p> <p><i>Sara Hartsfield</i> 8/22/17 Signature Date</p> <p>Sara Hartsfield Printed Name</p> <p>shartsfield@matadorresources.com E-mail Address</p>	
NAD 1983 X=628869 Y=444060 LAT.: N 32.2204811 LONG.: W 104.0502836	NAD 1927 X=587685 Y=444001 LAT.: N 32.2203592 LONG.: W 104.0497924						
<p>BOTTOM HOLE LOCATION NEW MEXICO EAST NAD 1983 X=623936 Y=444109 LAT.: N 32.2206505 LONG.: W 104.0662361 NAD 1927 X=582753 Y=444050 LAT.: N 32.2205288 LONG.: W 104.0657442 MD = 14680'</p>	<p>LAST TAKE POINT NEW MEXICO EAST NAD 1983 X=624086 Y=444125 LAT.: N 32.2206940 LONG.: W 104.0657484 NAD 1927 X=582903 Y=444067 LAT.: N 32.2205723 LONG.: W 104.0652565 MD = 14527'</p>	<p>FIRST TAKE POINT NEW MEXICO EAST NAD 1983 X=628683 Y=444054 LAT.: N 32.2204641 LONG.: W 104.0508861 NAD 1927 X=587499 Y=443995 LAT.: N 32.2203421 LONG.: W 104.0503948 MD = 10973'</p>	<p>SURFACE LOCATION NEW MEXICO EAST NAD 1983 X=628785 Y=443888 LAT.: N 32.2200095 LONG.: W 104.0505567 NAD 1927 X=587601 Y=443829 LAT.: N 32.2198875 LONG.: W 104.0500655 ELEV = 2964'</p>	<p>18 SURVEYOR CERTIFICATION I hereby certify that the well location shown on this plat was plotted from field notes of actual surveys made by me or under my supervision, and that the same is true to the best of my belief.</p> <p>04/26/2016 Date of Survey</p> <p><i>Michael R. Brown</i> Signature and Seal of Professional Surveyor</p> <p>MICHAEL R. BROWN NEW MEXICO 18329 PROFESSIONAL SURVEYOR</p> <p>Certificate Number</p>			
<table border="1"> <tr> <td>14</td> <td>13</td> </tr> <tr> <td>23</td> <td>24</td> </tr> </table>				14	13	23	24
14	13						
23	24						

S:\SURVEY\MATADOR_RESOURCES\TIGER_14-24S-28E_RB_202H\FINAL_PRODUCTS\AD_TIGER_14-24S-28E_RB_202H.DWG 8/11/2017 4:41:56 PM jstovall

District I
1625 N. French Dr., Hobbs, NM 88240
Phone: (575) 393-6161 Fax: (575) 393-0720
District II
811 S. First St., Artesia, NM 88210
Phone: (575) 748-1283 Fax: (575) 748-9720
District III
1000 Rio Brazos Road, Aztec, NM 87410
Phone: (505) 334-6178 Fax: (505) 334-6170
District IV
1220 S. St. Francis Dr., Santa Fe, NM 87505
Phone: (505) 476-3460 Fax: (505) 476-3462

State of New Mexico
Energy, Minerals & Natural Resources
Department
OIL CONSERVATION DIVISION
1220 South St. Francis Dr.
Santa Fe, NM 87505

NM OIL CONSERVATION
ARTESIA DISTRICT
SEP 28 2017

FORM C-102

Revised August 1, 2011

Submit one copy to appropriate

District Office

RECEIVED

☐ AMENDED REPORT

WELL LOCATION AND ACREAGE DEDICATION PLAT

¹ API Number 30-015-44163	² Pool Code 98220	³ Pool Name PURPLE SAGE;WOLFCAMP(GAS)
⁴ Property Code 313993	⁵ Property Name TIGER 14-24S-28E RB	⁶ Well Number #221H
⁷ OGRID No. 228937	⁸ Operator Name MATADOR PRODUCTION COMPANY	⁹ Elevation 2977'

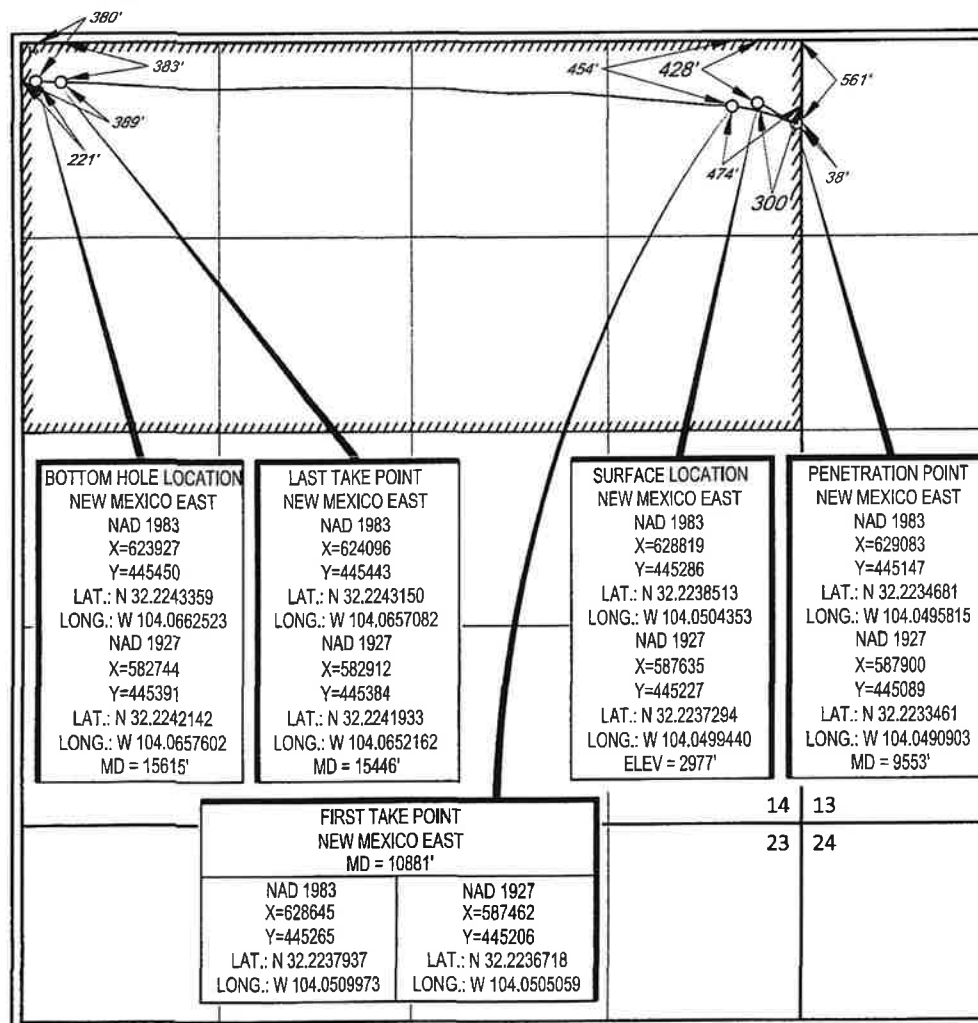
¹⁰Surface Location

UL or lot no.	Section	Township	Range	Lot Idn	Feet from the	North/South line	Feet from the	East/West line	County
A	14	24-S	28-E	-	428'	NORTH	300'	EAST	EDDY

UL or lot no.	Section	Township	Range	Lot Idn	Feet from the	North/South line	Feet from the	East/West line	County
D	14	24-S	28-E	-	380'	NORTH	221'	WEST	EDDY

¹² Dedicated Acres 332.87	¹³ Joint or Infill	¹⁴ Consolidation Code	¹⁵ Order No.
---	-------------------------------	----------------------------------	-------------------------

No allowable will be assigned to this completion until all interests have been consolidated or a non-standard unit has been approved by the division.

¹⁷OPERATOR CERTIFICATION

I hereby certify that the information contained herein is true and complete to the best of my knowledge and belief, and that this organization either owns a working interest or unleased mineral interest in the land including the proposed bottom hole location or has a right to drill this well at this location pursuant to a contract with an owner of such a mineral or working interest, or to a voluntary pooling agreement or a compulsory pooling order heretofore entered by the division.

Chris Carleton 9/25/17
Signature Date

Chris Carleton
Printed Name

c.carleton@matador-resources.com
E-mail Address

¹⁸SURVEYOR CERTIFICATION

I hereby certify that the well location shown on this plat was plotted from field notes of actual surveys made by me or under my supervision, and that the same is true to the best of my belief.

04/19/2017
Date of Survey
Signature and Seal of Professional Surveyor
MICHAEL BROWN
NEW MEXICO
18329
PROFESSIONAL SURVEYOR
Certificate Number

District I
1625 N. French Dr., Hobbs, NM 88240
Phone: (505) 393-6161 Fax: (505) 393-6720
District II
811 S. First St., Artesia, NM 88210
Phone: (505) 748-1283 Fax: (505) 748-9720
District III
1000 Rio Brazos Road, Aztec, NM 87410
Phone: (505) 334-6178 Fax: (505) 334-6170
District IV
1220 S. St. Francis Dr., Santa Fe, NM 87505
Phone: (505) 476-3460 Fax: (505) 476-3462

State of New Mexico
Energy, Minerals & Natural Resources
Department
OIL CONSERVATION DIVISION
1220 South St. Francis Dr.
Santa Fe, NM 87505

NM OIL CONSERVATION FORM C-102
ARTESIA DISTRICT Revised August 1, 2011
AUG 1 1 2017 Submit one copy to appropriate District Office

RECEIVED AMENDED REPORT

WELL LOCATION AND ACREAGE DEDICATION PLAT

As Drilled

¹ API Number 30-015-44119		² Pool Code 98220	³ Pool Name PURPLE SAGE; WOLFCAMP (GAS)
⁴ Property Code 313993	⁵ Property Name TIGER 14-24S-28E RB		⁶ Well Number #222H
⁷ OCRID No. 228937	⁸ Operator Name MATADOR PRODUCTION COMPANY		⁹ Elevation 2964'

¹⁰Surface Location

UL or lot no.	Section	Township	Range	Lot Idn	Feet from the	North/South line	Feet from the	East/West line	County
H	14	24-S	28-E	-	1796'	NORTH	356'	EAST	EDDY

UL or lot no.	Section	Township	Range	Lot Idn	Feet from the	North/South line	Feet from the	East/West line	County
E	14	24-S	28-E	-	1657'	NORTH	241'	WEST	EDDY

¹² Dedicated Acres 320	¹³ Joint or Infill	¹⁴ Consolidation Code	¹⁵ Order No.
--------------------------------------	-------------------------------	----------------------------------	-------------------------

No allowable will be assigned to this completion until all interests have been consolidated or a non-standard unit has been approved by the division.

				<p>¹⁷OPERATOR CERTIFICATION</p> <p>I hereby certify that the information contained herein is true and complete to the best of my knowledge and belief, and that this organization either owns a working interest or undivided mineral interest in the land including the proposed bottom hole location or has a right to drill this well at this location pursuant to a contract with an owner of such a mineral or working interest, or to a voluntary pooling agreement or a compulsory pooling order heretofore entered by the division.</p> <p><i>Steve Hartsfield</i> 8/10/17 Signature Date</p> <p><i>Steve Hartsfield</i> Printed Name</p> <p><i>shartsfield@matadorresources.com</i> E-mail Address</p>	
<p>BOTTOM HOLE LOCATION NEW MEXICO EAST NAD 1983 X=623937 Y=444172 LAT.: N 32.2208230 LONG.: W 104.0662323 NAD 1927 X=582753 Y=444113 LAT.: N 32.2207013 LONG.: W 104.0857404 MD = 15844'</p>				<p>PROPOSED TAKE POINT NEW MEXICO EAST NAD 1983 X=624025 Y=444173 LAT.: N 32.2208247 LONG.: W 104.0659457 NAD 1927 X=582842 Y=444114 LAT.: N 32.2207030 LONG.: W 104.0654538 MD = 15754'</p>	
<p>PROPOSED TAKE POINT NEW MEXICO EAST NAD 1983 X=628809 Y=444030 LAT.: N 32.2203985 LONG.: W 104.0504783 NAD 1927 X=587825 Y=443971 LAT.: N 32.2202765 LONG.: W 104.0499870 MD = 10957'</p>				<p>SURFACE LOCATION NEW MEXICO EAST NAD 1983 X=628785 Y=443918 LAT.: N 32.2200920 LONG.: W 104.0505578 NAD 1927 X=587601 Y=443860 LAT.: N 32.2199700 LONG.: W 104.0500865 ELEV = 2964'</p>	
<p>14 13</p>				<p>23 24</p>	
<p>¹⁸SURVEYOR CERTIFICATION</p> <p>I hereby certify that the well location shown on this plat was plotted from field notes of actual surveys made by me or under my supervision, and that the same is true to the best of my belief.</p> <p>04/26/2016 Date of Survey</p> <p>Signature and Seal of Professional Surveyor</p> <p>Certificate Number</p>				<p>5 SURVEY\MATADOR_RESOURCES\TIGER_14-24S-28E_RB_222H\FINAL_PRODUCT\SC_TIGER_14-24S-28E_RB_222H_C-102.DWG 8/10/2017 12:34:08 PM Plotted</p>	

EXHIBIT

5

Federal Communitization Agreement

Contract No. _____

THIS AGREEMENT entered into as of the 1st day of **February, 2024**, by and between the parties subscribing, ratifying, or consenting hereto, such parties being hereinafter referred to as "parties hereto."

WITNESSETH:

WHEREAS, the Act of February 25, 1920 (41 Stat. 437), as amended and supplemented, authorizes communitization or drilling agreements communitizing or pooling a Federal oil and gas lease, or any portion thereof, with other lands, whether or not owned by the United States, when separate tracts under such Federal lease cannot be independently developed and operated in conformity with an established well-spacing program for the field or area and such communitization or pooling is determined to be in the public interest; and

WHEREAS, the parties hereto own working, royalty or other leasehold interests, or operating rights under the oil and gas leases and lands subject to this agreement which cannot be independently developed and operated in conformity with the well-spacing program established for the field or area in which said lands are located; and

WHEREAS, the parties hereto desire to communitize and pool their respective mineral interests in lands subject to this agreement for the purpose of developing and producing communitized substances in accordance with the terms and conditions of this agreement:

NOW, THEREFORE, in consideration of the premises and the mutual advantages to the parties hereto, it is mutually covenanted and agreed by and between the parties hereto as follows:

1. The lands covered by this agreement (hereinafter referred to as "communitized area") are described as follows:

N2N2 of Section 13, Township 24 South, Range 28 East and Lot 1, NE4NW4, N2NE4 of Section 18, Township 24 South, Range 29 East, Eddy County, New Mexico.

Containing **319.60** acres, and this agreement shall include only the Bone Spring Formation underlying said lands and the oil and gas hereafter referred to as "communitized substances," producible from such formation.

2. Attached hereto, and made a part of this agreement for all purposes is Exhibit "A", a plat designating the communitized area and, Exhibit "B", designating the

Glen Spiller Fed Com #111H – Federal Comm Agreement

operator of the communitized area and showing the acreage, percentage and ownership of oil and gas interests in all lands within the communitized area, and the authorization, if any, for communitizing or pooling any patented or fee lands within the communitized area.

3. The Operator of the communitized area shall be **Matador Production Company 5400 Lyndon B Johnson Fwy, Suite 1500, Dallas, Texas, 75240**. All matters of operations shall be governed by the operator under and pursuant to the terms and provisions of this agreement. A successor operator may be designated by the owners of the working interest in the communitized area and four (4) executed copies of a designation of successor operator shall be filed with the Authorized Officer.
4. Operator shall furnish the Secretary of the Interior, or his authorized representative, with a log and history of any well drilled on the communitized area, monthly reports of operations, statements of oil and gas sales and royalties and such other reports as are deemed necessary to compute monthly the royalty due the United States, as specified in the applicable oil and gas operating regulations.
5. The communitized area shall be developed and operated as an entirety, with the understanding and agreement between the parties hereto that all communitized substances produced there from shall be allocated among the leaseholds comprising said area in the proportion that the acreage interest of each leasehold bears to the entire acreage interest committed to this agreement.

If the communitized area approved in this Agreement contains unleased Federal lands, the value of $1/8^{\text{th}}$ or $12 \frac{1}{2}$ percent for the Federal lands, of the production that would be allocated to such Federal lands, described above, if such lands were leased, committed and entitled to participation, shall be payable as compensatory royalties to the Federal government. The remaining $7/8^{\text{th}}$ should be placed into an escrow account set up by the operator. Parties to the Agreement holding working interest in committed leases within the applicable communitized area are responsible for such royalty payments on the volume of the production reallocated from the unleased Federal lands to their communitized tracts as set forth in Exhibit "B" attached hereto. The value of such production subject to the payment of said royalties shall be determined pursuant to the method set forth in 30 CFR Part 1206 for the unleased Federal lands. Payment of compensatory royalties on the production reallocated from the unleased Federal lands to the committed tracts within the communitized area shall fulfill the Federal royalty obligation for such production. Payment of compensatory royalties, as provided herein, shall accrue from the date the committed tracts in the communitized area that includes unleased Federal land receive a production allocation, and shall be due and payable by the last day of the calendar month next following the calendar month of actual production. Payment due under this provision shall end when the Federal tract is leased or when production of communitized substances ceases within the

communitized area and the Communitization Agreement is terminated, whichever occurs first.

Any party acquiring a Federal lease of the unleased Federal lands included in the communitized area established hereunder, will be subject to this Agreement as of the effective date of the Federal leases to said party (ies). Upon issuance of the Federal lease and payment of its proportionate cost of the well, including drilling, completing and equipping the well, the acquiring party (ies) shall own the working interest described in the Tract, as described on Exhibit "B", and shall have the rights and obligations of said working interest as to the effective date of the Federal Lease.

6. The royalties payable on communitized substances allocated to the individual leases comprising the communitized area and the rentals provided for in said leases shall be determined and paid on the basis prescribed in each of the individual leases. Payments of rentals under the terms of leases subject to this agreement shall not be affected by this agreement except as provided for under the terms and provisions of said leases or as may herein be otherwise provided. Except as herein modified and changed, the oil and gas leases subject to this agreement shall remain in full force and effect as originally made and issued. It is agreed that for any Federal lease bearing a sliding- or step-scale rate of royalty, such rate shall be determined separately as to production from each communitization agreement to which such lease may be committed, and separately as to any noncommunitized lease production, provided, however, as to leases where the rate of royalty for gas is based on total lease production per day, such rate shall be determined by the sum of all communitized production allocated to such a lease plus any noncommunitized lease production.
7. There shall be no obligation on the lessees to offset any well or wells completed in the same formation as covered by this agreement on separate component tracts into which the communitized area is now or may hereafter be divided, nor shall any lessee be required to measure separately communitized substances by reason of the diverse ownership thereof, but the lessees hereto shall not be released from their obligation to protect said communitized area from drainage of communitized substances by a well or wells which may be drilled offsetting said area.
8. The commencement, completion, continued operation, or production of a well or wells for communitized substances on the communitized area shall be construed and considered as the commencement, completion, continued operation, or production on each and all of the lands within and comprising said communitized area, and operations or production pursuant to this agreement shall be deemed to be operations or production as to each lease committed hereto.
9. Production of communitized substances and disposal thereof shall be in conformity with allocation, allotments, and quotas made or fixed by any duly authorized person or regulatory body under applicable Federal or State statutes.

This agreement shall be subject to all applicable Federal and State laws or executive orders, rules and regulations, and no party hereto shall suffer a forfeiture or be liable in damages for failure to comply with any of the provisions of this agreement if such compliance is prevented by, or if such failure results from, compliance with any such laws, orders, rules or regulations.

10. The date of this agreement is **February 1, 2024**, and it shall become effective as of this date or from the onset of production of communitized substances, whichever is earlier upon execution by the necessary parties, notwithstanding the date of execution, and upon approval by the Secretary of the Interior or by his duly authorized representative, and shall remain in force and effect for a period of 2 years and for as long as communitized substances are, or can be, produced from the communitized area in paying quantities: Provided, that prior to production in paying quantities from the communitized area and upon fulfillment of all requirements of the Secretary of the Interior, or his duly authorized representative, with respect to any dry hole or abandoned well, this agreement may be terminated at any time by mutual agreement of the parties hereto. This agreement shall not terminate upon cessation of production if, within 60 days thereafter, reworking or drilling operations on the communitized area are commenced and are thereafter conducted with reasonable diligence during the period of nonproduction. The 2-year term of this agreement will not in itself serve to extend the term of any Federal lease which would otherwise expire during said period.
11. The covenants herein shall be construed to be covenants running with the land with respect to the communitized interests of the parties hereto and their successors in interests until this agreement terminates and any grant, transfer, or conveyance of any such land or interest subject hereto, whether voluntary or not, shall be and hereby is conditioned upon the assumption of all obligations hereunder by the grantee, transferee, or other successor in interest, and as to Federal land shall be subject to approval by the Secretary of the Interior, or his duly authorized representative.
12. It is agreed between the parties hereto that the Secretary of the Interior, or his duly authorized representative, shall have the right of supervision over all Fee and State mineral operations within the communitized area to the extent necessary to monitor production and measurement, and assure that no avoidable loss of hydrocarbons occur in which the United States has an interest pursuant to applicable oil and gas regulations of the Department of the Interior relating to such production and measurement.
13. This agreement shall be binding upon the parties hereto and shall extend to and be binding upon their respective heirs, executors, administrators, successors, and assigns.
14. This agreement may be executed in any number of counterparts, no one of which needs to be executed by all parties, or may be ratified or consented to by separate instrument, in writing, specifically referring hereto, and shall be binding upon all

parties who have executed such a counterpart, ratification or consent hereto with the same force and effect as if all parties had signed the same document.

15. Nondiscrimination. In connection with the performance of work under this agreement, the operator agrees to comply with all the provisions of Section 202(1) to (7) inclusive, of Executive Order 11246 (30F.R. 12319), as amended, which are hereby incorporated by reference in this agreement.

IN WITNESS WHEREOF, the parties hereto have executed this agreement as of the day and year first above written and have set opposite their respective names the date of execution.

Operator: Matador Production Company


Signature of Authorized Agent

H&MB
pdd

By: Bryan A. Erman E.V.P. and General Counsel and Head of M&A
Name & Title of Authorized Agent

Date: 2/27/24

ACKNOWLEDGEMENT

STATE OF TEXAS)


COUNTY OF DALLAS)

On this 27th day of February, 2024, before me, a Notary Public for the State of Texas, personally appeared Bryan A. Erman, known to me to be the E.V.P. and General Counsel and Head of M&A of Matador Production Company, the corporation that executed the foregoing instrument and acknowledged to me such corporation executed the same.

(SEAL)



3/23/2025
My Commission Expires


Notary Public



Glen Spiller Fed Com #111H – Federal Comm Agreement

**WORKING INTEREST OWNERS
AND/OR LESSEES OF RECORD****MRC Permian Company**

By:  HMB 
Bryan A. Erman E.V.P. and General Counsel and Head of M&A
Print Name

Date: 2/27/24

ACKNOWLEDGEMENT

STATE OF TEXAS)

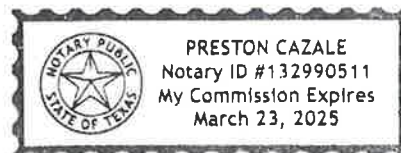
COUNTY OF DALLAS)

On this 27th day of February, 2024, before me, a Notary Public for the State of Texas, personally appeared Bryan A. Erman, known to me to be the E.V.P. and General Counsel and Head of M&A of MRC Permian Company, the corporation that executed the foregoing instrument and acknowledged to me such corporation executed the same.

(SEAL)

3/23/2025
My Commission Expires


Notary Public



**WORKING INTEREST OWNERS
AND/OR LESSEES OF RECORD**

Horned Frog Oil & Gas, LP

By: _____

Duer Wagner III
Print Name

Date: 2-29-2024

Acknowledgment in a Representative Capacity

STATE OF Texas §

COUNTY OF Tarrant §

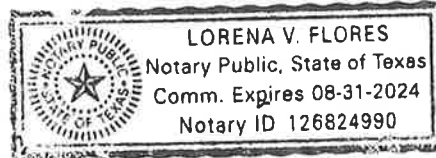
This instrument was acknowledged before me on February 29th, 2024, by Duer Wagner III, as
Manager _____, for Horned Frog Oil & Gas LP on
behalf of said corporation.

Signature

Lorena V Flores

Name (Print)

My commission expires 8-31-2024



Glen Spiller Fed Com #111H – Federal Comm Agreement

WORKING INTEREST OWNERS
AND/OR LESSEES OF RECORD

Una Oreja LLC

By: Marty A Young

Marty A Young

Print Name

Date: 2-29-2024

Acknowledgment in a Representative Capacity

STATE OF Texas §

COUNTY OF Tarrant §

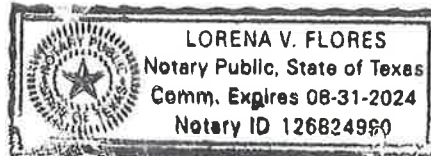
This instrument was acknowledged before me on February 29th, 2024, by Marty A Young, as
Manager
behalf of said corporation/ Una Oreja LLC on

Lorena V Flores
Signature

Lorena V Flores

Name (Print)

My commission expires 8-31-2024



Glen Spiller Fed Com #111H – Federal Comm Agreement

WORKING INTEREST OWNERS
AND/OR LESSEES OF RECORD

Ivory Oil Company, LLC

By: Marty A. Young

Marty A. Young

Print Name

Date: 2-29-2024

Acknowledgment in a Representative Capacity

STATE OF Texas §


COUNTY OF Tarrant §

This instrument was acknowledged before me on February 29th, 2024, by Marty A Young, as
President _____, for Ivory Oil Company LLC on
behalf of said corporation.

Lorena V Flores
Signature

Lorena V Flores
Name (Print)

My commission expires 8-31-2024



Glen Spiller Fed Com #111H – Federal Comm Agreement

WORKING INTEREST OWNERS
AND/OR LESSEES OF RECORDOTSS Investments, LLCBy: Angela S MaddoxAngela S. Maddox

Print Name

Date: 2-29-2024

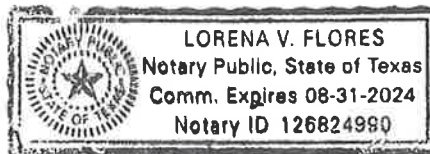
Acknowledgment in a Representative Capacity

STATE OF Texas §COUNTY OF Tarrant §

This instrument was acknowledged before me on February 29th, 2024, by Angela S. Maddox, as
Manager, for OTSS Investments LLC on
behalf of said corporation.

Signature

Name (Print)

My commission expires 8-31-2024



Glen Spiller Fed Com #111H – Federal Comm Agreement

WORKING INTEREST OWNERS
AND/OR LESSEES OF RECORDJTD, LLCBy: Jeff P. DennisJeff P. Dennis

Print Name

Date: 3/4/2024

Acknowledgment in a Representative Capacity

STATE OF Texas §COUNTY OF Midland §This instrument was acknowledged before me on March, 2024, by Jeff P. Dennis, as
Jeff P. Dennis, for JTD, LLC on behalf of said corporation.James V Holm III
SignatureJames V Holm III
Name (Print)My commission expires 12-26-2027

3-4-24

Glen Spiller Fed Com #111H – Federal Comm Agreement

**WORKING INTEREST OWNERS
AND/OR LESSEES OF RECORD**

Ellipsis Oil & Gas Inc.

By: Martin D. Gentry

Print Name

Date: MAR 5, 2024

Acknowledgment in an Individual Capacity

STATE OF _____ §

COUNTY OF _____ §

This instrument was acknowledged before me on _____, 2024, by

Signature

Name (Print)

My commission expires _____

Acknowledgment in a Representative Capacity

STATE OF TEXAS §


COUNTY OF DALLAS §

This instrument was acknowledged before me on MARCH 5, 2024, by MATT GENTRY, as
MANAGING DIRECTOR, for ELLIPSIS OIL & GAS INC on
behalf of said corporation.

Signature

Name (Print)

My commission expires 11/16/24



Glen Spiller Fed Com #111H – Federal Comm Agreement

**WORKING INTEREST OWNERS
AND/OR LESSEES OF RECORD**

Black Shale Minerals, LLC

By: Andy Scott

Print Name

Date: 3/4/24

Acknowledgment in an Individual Capacity

STATE OF _____ §

COUNTY OF _____ §

This instrument was acknowledged before me on _____, 2024, by

Signature

Name (Print)

My commission expires _____

Acknowledgment in a Representative Capacity

STATE OF Texas §

COUNTY OF Gregg §

This instrument was acknowledged before me on March 4, 2024, by Andy Scott, as Land Manager for Black Shale Minerals, LLC on behalf of said corporation.

Signature

Name (Print)

My commission expires 09/28/2025



Glen Spiller Fed Com #111H – Federal Comm Agreement

**WORKING INTEREST OWNERS
AND/OR LESSEES OF RECORD**

COG Operating, LLC

By: [Signature]
Jon-Aaron N. House
Print Name

Date: 3/14/2024

Acknowledgment in an Individual Capacity

STATE OF _____ §

COUNTY OF _____ §

This instrument was acknowledged before me on _____, 2024, by

Signature

Name (Print)

My commission expires _____

Acknowledgment in a Representative Capacity

STATE OF Texas §

COUNTY OF Midland §

This instrument was acknowledged before me on 3/14, 2024, by Jon-Aaron N. House, as

Attorney-in-Fact, for COG Operating, LLC on
behalf of said corporation.

[Signature]
Signature

Ian Walker
Name (Print)

My commission expires 12/5/27



Glen Spiller Fed Com #111H – Federal Comm Agreement

**WORKING INTEREST OWNERS
AND/OR LESSEES OF RECORD**

Concho Oil & Gas, LLC

By: [Signature]

Jon-Aaron N. House

Print Name

Date: 3/14/2024

Acknowledgment in an Individual Capacity

STATE OF _____ §

COUNTY OF _____ §

This instrument was acknowledged before me on _____, 2024, by

Signature

Name (Print)

My commission expires _____

Acknowledgment in a Representative Capacity

STATE OF Texas §

COUNTY OF Midland §

This instrument was acknowledged before me on 3/14, 2024, by Jon-Aaron N. House, as

Attorney-in-Fact for Concho Oil & Gas, LLC on
behalf of said corporation.

[Signature]
Signature

Ian Walker
Name (Print)

My commission expires 12/5/27




Glen Spiller Fed Com #111H – Federal Comm Agreement

WORKING INTEREST OWNERS
AND/OR LESSEES OF RECORDChisos, Ltd.By: *Marshall Baker*MARSHALL BAKER
Print NameDate: 3/28/24

Acknowledgment in an Individual Capacity

STATE OF Texas §COUNTY OF Harris §This instrument was acknowledged before me on March 28, 2024, by
Marshall BakerSignature *Ch*Conrado Andrew Hernandez
Name (Print)
My commission expires 7/10/2024

Acknowledgment in a Representative Capacity

STATE OF Texas §COUNTY OF Harris §This instrument was acknowledged before me on March 28, 2024, by Marshall Baker, as
CEO, for CHISOS, LTD. on
behalf of said corporation.Signature *Ch*Conrado Andrew Hernandez
Name (Print)
My commission expires 7/10/2024

Glen Spiller Fed Com #111H – Federal Comm Agreement

**WORKING INTEREST OWNERS
AND/OR LESSEES OF RECORD**

Gahr Energy Company

By: Sandra K. Lawlis

Sandra K Lawlis

Print Name

Date: 4/6/24

Acknowledgment in an Individual Capacity

STATE OF _____ §

COUNTY OF _____ §

This instrument was acknowledged before me on _____, 2024, by

Signature

Name (Print)

My commission expires _____

Acknowledgment in a Representative Capacity

STATE OF Texas §

COUNTY OF Midland §


This instrument was acknowledged before me on April 6, 2024, by Sandra K. Lawlis, as

Vice President, for Gahr Energy Company on
behalf of said corporation.

Ann Mary Saenz
Signature

Ann Mary Saenz
Name (Print)

My commission expires 6/14/2026



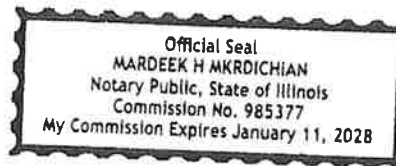
Glen Spiller Fed Com #111H – Federal Comm Agreement

WORKING INTEREST OWNERS
AND/OR LESSEES OF RECORDCALM Fort Worth Ventures, LLCBy: Mike BondsPrint Name Mike BondsDate: 4-18-2024

Acknowledgment in a Representative Capacity

STATE OF ILLINOIS §COUNTY OF COOK §

This instrument was acknowledged before me on April 18, 2024, by Mike Bonds, as
manager, for CALM Fort Worth Ventures LLC on
behalf of said corporation.

Signature Mardeek H MKRDICHIANName (Print) Mardeek H MKRDICHIAN
My commission expires 1/11/2028

Glen Spiller Fed Com #111H – Federal Comm Agreement

EXHIBIT “A”

Plat of communitized area covering 319.60 acres in the N2N2 of Section 13, Township 24 South, Range 28 East and Lot 1, NE4NW4, N2NE4 of Section 18, Township 24 South, Range 29 East, Eddy County, New Mexico.

Glen Spiller Fed Com #111H

Tract 1 Fee Leases		Tract 2 NMNM-136212	Tract 3 NMNM-117120
Section 13-24S-28E		Section 18-24S-29E	

EXHIBIT "B"

Attached to and made a part of that certain Communitization Agreement dated February 1, 2024, embracing the following described land in the N2N2 of Section 13, Township 24 South, Range 28 East and Lot 1, NE4NW4, N2NE4 of Section 18, Township 24 South, Range 29 East, Eddy County, New Mexico.

Operator of Communitized Area: **Matador Production Company**

DESCRIPTION OF LEASES COMMITTED**Tract No. 1**

Lease Serial Number:	Fee Leases
Description of Land Committed:	Township 24 South, Range 28 East: Section 13: N2N2 Township 24 South, Range 29 East: Section 18: Lot 1 (NW4NW4)
Number of Acres:	199.60
Name and Percent of Working Interest Owners:	MRC Permian Company Gahr Energy Company JTD, LLC Ellipsis Oil & Gas, Inc. Horned Frog Oil and Gas, LP BucJag Investments, LLC Nonnortootie, LLC Una Oreja, LLC OXY USA WTP, LP Chisos, Ltd. Black Shale Minerals, LLC

Tract No. 2

Lease Serial Number:	NMNM-136212
Description of Land Committed:	Township 24 South, Range 29 East: Section 18: NE/4NW/4
Number of Acres:	40.00
Current Lessee of Record:	MRC Permian Company RSC Resources, LP
Name and Percent of Working Interest Owners:	MRC Permian Company Ellipsis Oil & Gas, Inc.

Glen Spiller Fed Com #111H – Federal Comm Agreement

Tract No. 3

Lease Serial Number: NMNM-117120

Description of Land Committed: Township 24 South, Range 29 East:
Section 18: N/2NE/4

Number of Acres: 80.00

Current Lessee of Record: COG Operating, LLC
Concho Oil & Gas, LLC

Name and Percent of Working Interest Owners: COG Operating, LLC
Concho Oil & Gas, LLC

RECAPITULATION

Tract No.	No. of Acres Committed	Percentage of Interest in Communitized Area
1	199.60	62.45%
2	40.00	12.52%
3	80.00	25.03%
Total	319.60	100.00%

Federal Communitization Agreement

Contract No. _____

THIS AGREEMENT entered into as of the **1st** day of **February, 2024**, by and between the parties subscribing, ratifying, or consenting hereto, such parties being hereinafter referred to as "parties hereto."

WITNESSETH:

WHEREAS, the Act of February 25, 1920 (41 Stat. 437), as amended and supplemented, authorizes communitization or drilling agreements communitizing or pooling a Federal oil and gas lease, or any portion thereof, with other lands, whether or not owned by the United States, when separate tracts under such Federal lease cannot be independently developed and operated in conformity with an established well-spacing program for the field or area and such communitization or pooling is determined to be in the public interest; and

WHEREAS, the parties hereto own working, royalty or other leasehold interests, or operating rights under the oil and gas leases and lands subject to this agreement which cannot be independently developed and operated in conformity with the well-spacing program established for the field or area in which said lands are located; and

WHEREAS, the parties hereto desire to communitize and pool their respective mineral interests in lands subject to this agreement for the purpose of developing and producing communitized substances in accordance with the terms and conditions of this agreement:

NOW, THEREFORE, in consideration of the premises and the mutual advantages to the parties hereto, it is mutually covenanted and agreed by and between the parties hereto as follows:

1. The lands covered by this agreement (hereinafter referred to as "communitized area") are described as follows:

S2N2 of Section 13, Township 24 South, Range 28 East and Lot 2, SE4NW4, S2NE4 of Section 18, Township 24 South, Range 29 East, Eddy County, New Mexico.

Containing **319.68** acres, and this agreement shall include only the Bone Spring Formation underlying said lands and the oil and gas hereafter referred to as "communitized substances," producible from such formation.

2. Attached hereto, and made a part of this agreement for all purposes is Exhibit "A", a plat designating the communitized area and, Exhibit "B", designating the

Harrold Melton Fed Com #112H – Federal Comm Agreement

operator of the communitized area and showing the acreage, percentage and ownership of oil and gas interests in all lands within the communitized area, and the authorization, if any, for communitizing or pooling any patented or fee lands within the communitized area.

3. The Operator of the communitized area shall be **Matador Production Company 5400 Lyndon B Johnson Fwy, Suite 1500, Dallas, Texas, 75240**. All matters of operations shall be governed by the operator under and pursuant to the terms and provisions of this agreement. A successor operator may be designated by the owners of the working interest in the communitized area and four (4) executed copies of a designation of successor operator shall be filed with the Authorized Officer.
4. Operator shall furnish the Secretary of the Interior, or his authorized representative, with a log and history of any well drilled on the communitized area, monthly reports of operations, statements of oil and gas sales and royalties and such other reports as are deemed necessary to compute monthly the royalty due the United States, as specified in the applicable oil and gas operating regulations.
5. The communitized area shall be developed and operated as an entirety, with the understanding and agreement between the parties hereto that all communitized substances produced there from shall be allocated among the leaseholds comprising said area in the proportion that the acreage interest of each leasehold bears to the entire acreage interest committed to this agreement.

If the communitized area approved in this Agreement contains unleased Federal lands, the value of $1/8^{\text{th}}$ or $12 \frac{1}{2}$ percent for the Federal lands, of the production that would be allocated to such Federal lands, described above, if such lands were leased, committed and entitled to participation, shall be payable as compensatory royalties to the Federal government. The remaining $7/8^{\text{th}}$ should be placed into an escrow account set up by the operator. Parties to the Agreement holding working interest in committed leases within the applicable communitized area are responsible for such royalty payments on the volume of the production reallocated from the unleased Federal lands to their communitized tracts as set forth in Exhibit "B" attached hereto. The value of such production subject to the payment of said royalties shall be determined pursuant to the method set forth in 30 CFR Part 1206 for the unleased Federal lands. Payment of compensatory royalties on the production reallocated from the unleased Federal lands to the committed tracts within the communitized area shall fulfill the Federal royalty obligation for such production. Payment of compensatory royalties, as provided herein, shall accrue from the date the committed tracts in the communitized area that includes unleased Federal land receive a production allocation, and shall be due and payable by the last day of the calendar month next following the calendar month of actual production. Payment due under this provision shall end when the Federal tract is leased or when production of communitized substances ceases within the

communitized area and the Communitization Agreement is terminated, whichever occurs first.

Any party acquiring a Federal lease of the unleased Federal lands included in the communitized area established hereunder, will be subject to this Agreement as of the effective date of the Federal leases to said party (ies). Upon issuance of the Federal lease and payment of its proportionate cost of the well, including drilling, completing and equipping the well, the acquiring party (ies) shall own the working interest described in the Tract, as described on Exhibit "B", and shall have the rights and obligations of said working interest as to the effective date of the Federal Lease.

6. The royalties payable on communitized substances allocated to the individual leases comprising the communitized area and the rentals provided for in said leases shall be determined and paid on the basis prescribed in each of the individual leases. Payments of rentals under the terms of leases subject to this agreement shall not be affected by this agreement except as provided for under the terms and provisions of said leases or as may herein be otherwise provided. Except as herein modified and changed, the oil and gas leases subject to this agreement shall remain in full force and effect as originally made and issued. It is agreed that for any Federal lease bearing a sliding- or step-scale rate of royalty, such rate shall be determined separately as to production from each communitization agreement to which such lease may be committed, and separately as to any noncommunitized lease production, provided, however, as to leases where the rate of royalty for gas is based on total lease production per day, such rate shall be determined by the sum of all communitized production allocated to such a lease plus any noncommunitized lease production.
7. There shall be no obligation on the lessees to offset any well or wells completed in the same formation as covered by this agreement on separate component tracts into which the communitized area is now or may hereafter be divided, nor shall any lessee be required to measure separately communitized substances by reason of the diverse ownership thereof, but the lessees hereto shall not be released from their obligation to protect said communitized area from drainage of communitized substances by a well or wells which may be drilled offsetting said area.
8. The commencement, completion, continued operation, or production of a well or wells for communitized substances on the communitized area shall be construed and considered as the commencement, completion, continued operation, or production on each and all of the lands within and comprising said communitized area, and operations or production pursuant to this agreement shall be deemed to be operations or production as to each lease committed hereto.
9. Production of communitized substances and disposal thereof shall be in conformity with allocation, allotments, and quotas made or fixed by any duly authorized person or regulatory body under applicable Federal or State statutes.

This agreement shall be subject to all applicable Federal and State laws or executive orders, rules and regulations, and no party hereto shall suffer a forfeiture or be liable in damages for failure to comply with any of the provisions of this agreement if such compliance is prevented by, or if such failure results from, compliance with any such laws, orders, rules or regulations.

10. The date of this agreement is **February 1, 2024**, and it shall become effective as of this date or from the onset of production of communitized substances, whichever is earlier upon execution by the necessary parties, notwithstanding the date of execution, and upon approval by the Secretary of the Interior or by his duly authorized representative, and shall remain in force and effect for a period of 2 years and for as long as communitized substances are, or can be, produced from the communitized area in paying quantities: Provided, that prior to production in paying quantities from the communitized area and upon fulfillment of all requirements of the Secretary of the Interior, or his duly authorized representative, with respect to any dry hole or abandoned well, this agreement may be terminated at any time by mutual agreement of the parties hereto. This agreement shall not terminate upon cessation of production if, within 60 days thereafter, reworking or drilling operations on the communitized area are commenced and are thereafter conducted with reasonable diligence during the period of nonproduction. The 2-year term of this agreement will not in itself serve to extend the term of any Federal lease which would otherwise expire during said period.
11. The covenants herein shall be construed to be covenants running with the land with respect to the communitized interests of the parties hereto and their successors in interests until this agreement terminates and any grant, transfer, or conveyance of any such land or interest subject hereto, whether voluntary or not, shall be and hereby is conditioned upon the assumption of all obligations hereunder by the grantee, transferee, or other successor in interest, and as to Federal land shall be subject to approval by the Secretary of the Interior, or his duly authorized representative.
12. It is agreed between the parties hereto that the Secretary of the Interior, or his duly authorized representative, shall have the right of supervision over all Fee and State mineral operations within the communitized area to the extent necessary to monitor production and measurement, and assure that no avoidable loss of hydrocarbons occur in which the United States has an interest pursuant to applicable oil and gas regulations of the Department of the Interior relating to such production and measurement.
13. This agreement shall be binding upon the parties hereto and shall extend to and be binding upon their respective heirs, executors, administrators, successors, and assigns.
14. This agreement may be executed in any number of counterparts, no one of which needs to be executed by all parties, or may be ratified or consented to by separate instrument, in writing, specifically referring hereto, and shall be binding upon all

parties who have executed such a counterpart, ratification or consent hereto with the same force and effect as if all parties had signed the same document.

15. Nondiscrimination. In connection with the performance of work under this agreement, the operator agrees to comply with all the provisions of Section 202(1) to (7) inclusive, of Executive Order 11246 (30F.R. 12319), as amended, which are hereby incorporated by reference in this agreement.

IN WITNESS WHEREOF, the parties hereto have executed this agreement as of the day and year first above written and have set opposite their respective names the date of execution.

Operator: Matador Production Company


Signature of Authorized Agent

HMB 

By: Bryan A. Erman E.V.P. and General Counsel and Head of M&A
Name & Title of Authorized Agent

Date: 2/27/24

ACKNOWLEDGEMENT

STATE OF TEXAS)


COUNTY OF DALLAS)

On this 27th day of February, 2024, before me, a Notary Public for the State of Texas, personally appeared Bryan A. Erman, known to me to be the E.V.P. and General Counsel and Head of M&A of Matador Production Company, the corporation that executed the foregoing instrument and acknowledged to me such corporation executed the same.

(SEAL)

3/23/2025
My Commission Expires


Notary Public



Harrold Melton Fed Com #112H – Federal Comm Agreement

**WORKING INTEREST OWNERS
AND/OR LESSEES OF RECORD**

MRC Permian Company

By:  

Bryan A. Erman E.V.P. and General Counsel and Head of M&A
Print Name

Date: 2/22/24

ACKNOWLEDGEMENT

STATE OF TEXAS)


COUNTY OF DALLAS)

On this 27th day of February, 2024, before me, a Notary Public for the State of Texas, personally appeared Bryan A. Erman, known to me to be the E.V.P. and General Counsel and Head of M&A of MRC Permian Company, the corporation that executed the foregoing instrument and acknowledged to me such corporation executed the same.

(SEAL)

3/23/2025
My Commission Expires


Notary Public



**WORKING INTEREST OWNERS
AND/OR LESSEES OF RECORD**

Horned Frog Oil & Gas, LP

By: _____

Duer Wagner III

Print Name

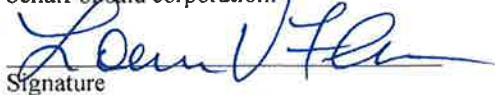
Date: 2-29-2024

Acknowledgment in a Representative Capacity

STATE OF Texas §

COUNTY OF Tarrant §

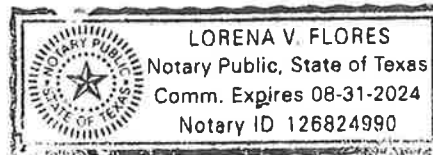
This instrument was acknowledged before me on February 29th, 2024, by Duer Wagner III, as
Manager _____, for Horned Frog Oil & Gas LP on
behalf of said corporation.


Signature

Lorena V Flores

Name (Print)

My commission expires 8-31-2024



Harrold Melton Fed Com #112H – Federal Comm Agreement

WORKING INTEREST OWNERS
AND/OR LESSEES OF RECORDUna Oreja, LLCBy: Marty A YoungMarty A Young
Print NameDate: 2-29-2024

Acknowledgment in a Representative Capacity

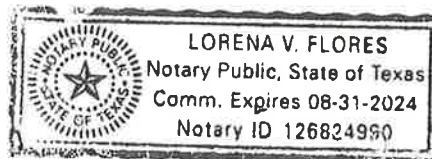
STATE OF Texas §COUNTY OF Tarrant §

This instrument was acknowledged before me on February 29th, 2024, by Marty A Young, as
Manager
behalf of said corporation. _____, for Una Oreja LLC on

Signature

Lorena V Flores

Name (Print)

My commission expires 8-31-2024

Harrold Melton Fed Com #112H – Federal Comm Agreement

WORKING INTEREST OWNERS
AND/OR LESSEES OF RECORD

Ivory Oil Company, LLC

By: Marty A. Young

Marty A. Young

Print Name

Date: 2-29-2024

Acknowledgment in a Representative Capacity

STATE OF Texas §

COUNTY OF Tarrant §

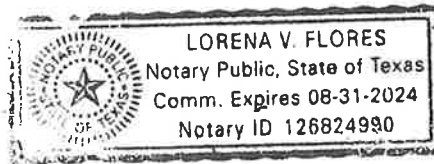
This instrument was acknowledged before me on February 29th, 2024, by Marty A Young, as
President _____, for Ivory Oil Company LLC on
behalf of said corporation.

Lorena V Flores
Signature

Lorena V Flores

Name (Print)

My commission expires 8-31-2024



Harrold Melton Fed Com #112H – Federal Comm Agreement

WORKING INTEREST OWNERS
AND/OR LESSEES OF RECORD

OTSS Investments, LLC

By: Angela S Maddox

Angela S. Maddox
Print Name

Date: 2-29-2024

Acknowledgment in a Representative Capacity

STATE OF Texas §

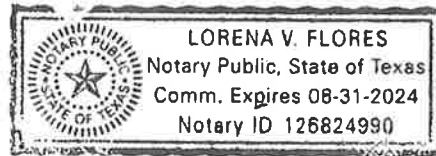
COUNTY OF Tarrant §

This instrument was acknowledged before me on February 29th, 2024, by Angela S. Maddox, as
Manager, for OTSS Investments LLC on
behalf of said corporation.

Lorena V Flores
Signature

Lorena V Flores
Name (Print)

My commission expires 8-31-2024



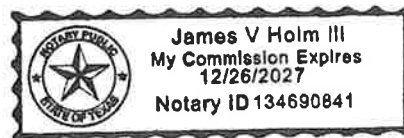
Harrold Melton Fed Com #112H – Federal Comm Agreement

WORKING INTEREST OWNERS
AND/OR LESSEES OF RECORDJTD, LLCBy: Jeff P. DennisJeff P. Dennis

Print Name

Date: 8/4/2024

Acknowledgment in a Representative Capacity

STATE OF Texas §COUNTY OF Midland §This instrument was acknowledged before me on March, 2024, by Jeff P. Dennis, as
Jeff P. Dennis, for JTD, LLC on behalf of said corporation.James V Holm III
SignatureJames V Holm III
Name (Print)
My commission expires 12-26-27

3-4-24

Harrold Melton Fed Com #112H – Federal Comm Agreement

**WORKING INTEREST OWNERS
AND/OR LESSEES OF RECORD**

Ellipsis Oil & Gas Inc.

By: Matt D. Gentry
MATT GENTRY, MANAGING DIRECTOR
 Print Name

Date: MAR. 5, 2024

Acknowledgment in an Individual Capacity

STATE OF _____ §

COUNTY OF _____ §

This instrument was acknowledged before me on _____, 2024, by

 Signature

 Name (Print)

My commission expires _____

Acknowledgment in a Representative Capacity

STATE OF TEXAS §

COUNTY OF DALLAS §

This instrument was acknowledged before me on MARCH 5, 2024, by MATT GENTRY, as
MANAGING DIRECTOR, for ELLIPSIS OIL & GAS INC on
 behalf of said corporation.

Pete Marshall
 Signature

PETE MARSHALL
 Name (Print)
 My commission expires 11/16/24



Harrold Melton Fed Com #112H – Federal Comm Agreement

WORKING INTEREST OWNERS
AND/OR LESSEES OF RECORDBlack Shale Minerals, LLCBy: [Signature]Print Name Andy ScottDate: March 4, 2024

Acknowledgment in an Individual Capacity

STATE OF _____ §

COUNTY OF _____ §

This instrument was acknowledged before me on _____, 2024, by

Signature_____
Name (Print)

My commission expires _____

Acknowledgment in a Representative Capacity

STATE OF Texas §COUNTY OF Gregg §This instrument was acknowledged before me on March 4, 2024, by Andy Scott, as
Land Manager, for Black Shale Minerals, LLC on
behalf of said corporation.[Signature]
SignatureAshley Walker
Name (Print)My commission expires 09/28/2025

Harrold Melton Fed Com #112H – Federal Comm Agreement

WORKING INTEREST OWNERS
AND/OR LESSEES OF RECORDConcho Oil & Gas, LLCBy: [Signature]Jon-Aaron N. House

Print Name

Date: 3/14/2024

Acknowledgment in an Individual Capacity

STATE OF _____ §

COUNTY OF _____ §

This instrument was acknowledged before me on _____, 2024, by

Signature_____
Name (Print)

My commission expires _____

Acknowledgment in a Representative Capacity

STATE OF Texas §COUNTY OF Midland §This instrument was acknowledged before me on 3/14, 2024, by Jon-Aaron N. House, asAttorney-in-Fact, for Concho Oil & Gas, LLC on
behalf of said corporation.[Signature]
SignatureIan Walker
Name (Print)My commission expires 12/5/27

Harrold Melton Fed Com #112H – Federal Comm Agreement

**WORKING INTEREST OWNERS
AND/OR LESSEES OF RECORD**

COG Operating, LLC

By: *[Signature]*
Jon-Aaron N. House

Print Name

Date: 3/14/2024

Acknowledgment in an Individual Capacity

STATE OF _____ §

COUNTY OF _____ §

This instrument was acknowledged before me on _____, 2024, by

Signature

Name (Print)

My commission expires _____

Acknowledgment in a Representative Capacity

STATE OF Texas §

COUNTY OF Midland §

This instrument was acknowledged before me on 3/14, 2024, by Jon-Aaron N. House, as

Attorney-in-Fact for COG Operating, LLC on
behalf of said corporation.

Signature

Name (Print)

My commission expires 12/5/2025



Harrold Melton Fed Com #112H – Federal Comm Agreement

**WORKING INTEREST OWNERS
AND/OR LESSEES OF RECORD**

Chisos, Ltd.

By: *[Signature]*

MARSHALL BAKER
Print Name

Date: 3/28/24

Acknowledgment in an Individual Capacity

STATE OF Texas §

COUNTY OF Harris §

This instrument was acknowledged before me on March 28, 2024, by
Marshall Baker

Signature *[Signature]*

Conrado Andrew Hernandez
Name (Print)
My commission expires 7/10/2024



Acknowledgment in a Representative Capacity

STATE OF Texas §

COUNTY OF Harris §

This instrument was acknowledged before me on March 28, 2024, by Marshall Baker, as
CEO, for CHISOS, LTD. on
behalf of said corporation.

Signature *[Signature]*

Conrado Andrew Hernandez
Name (Print)
My commission expires 7/10/2024



Harrold Melton Fed Com #112H – Federal Comm Agreement

**WORKING INTEREST OWNERS
AND/OR LESSEES OF RECORD**

Gahr Energy Company

By: Sandra K. Lawlis

Sandra K. Lawlis
Print Name

Date: 4/6/24

Acknowledgment in an Individual Capacity

STATE OF _____ §

COUNTY OF _____ §

This instrument was acknowledged before me on _____, 2024, by

Signature

Name (Print)

My commission expires _____

Acknowledgment in a Representative Capacity

STATE OF Texas §

COUNTY OF Midland §


This instrument was acknowledged before me on April 6, 2024, by Sandra K. Lawlis, as

Vice President, for Gahr Energy Company on
behalf of said corporation.

Ann Mary Saenz
Signature

Ann Mary Saenz
Name (Print)

My commission expires 6/14/2026



Harrold Melton Fed Com #112H – Federal Comm Agreement

WORKING INTEREST OWNERS
AND/OR LESSEES OF RECORDCALM Fort Worth Ventures, LLCBy: Mike BondsMIKE BONDS

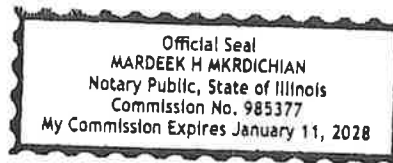
Print Name

Date: 4-18-2024

Acknowledgment in a Representative Capacity

STATE OF ILLINOIS §COUNTY OF COOK §

This instrument was acknowledged before me on April 4, 2024, by Mike Bonds, as
manager, for CALM Fort Worth Ventures LLC on
behalf of said corporation.

Signature Mardeek MkrdichianName (Print) Mardeek MkrdichianMy commission expires 1/11/2028

Harrold Melton Fed Com #112H – Federal Comm Agreement

EXHIBIT "A"

Plat of communitized area covering 319.68 acres in the S2N2 of Section 13, Township 24 South, Range 28 East and Lot 2, SE4NW4, S2NE4 of Section 18, Township 24 South, Range 29 East, Eddy County, New Mexico.

Harrold Melton Fed Com #112H

Tract 1 Fee Leases	Tract 2 NMNM-117120
Section 13-24S-28E	Section 18-24S-29E

Harrold Melton Fed Com #112H – Federal Comm Agreement

EXHIBIT "B"

Attached to and made a part of that certain Communitization Agreement dated February 1, 2024, embracing the following described land in the S2N2 of Section 13, Township 24 South, Range 28 East and Lot 2, SE4NW4, S2NE4 of Section 18, Township 24 South, Range 29 East, Eddy County, New Mexico.

Operator of Communitized Area: **Matador Production Company**

DESCRIPTION OF LEASES COMMITTED**Tract No. 1**

Lease Serial Number:	Fee Leases
Description of Land Committed:	Township 24 South, Range 28 East: Section 13: S2N2 Township 24 South, Range 29 East: Section 18: Lot 2 (SW4NW4), SE4NW4
Number of Acres:	239.68
Name and Percent of Working Interest Owners:	MRC Permian Company Gahr Energy Company JTD, LLC Ellipsis Oil & Gas, Inc. Horned Frog Oil and Gas, LP BucJag Investments, LLC Nonnortootie, LLC Una Oreja, LLC OXY USA WTP, LP Chisos, Ltd. Black Shale Minerals, LLC

Tract No. 2

Lease Serial Number:	NMNM-117120
Description of Land Committed:	Township 24 South, Range 29 East: Section 18: S/2NE/4
Number of Acres:	80.00
Current Lessee of Record:	COG Operating, LLC Concho Oil & Gas, LLC
Name and Percent of Working Interest Owners:	COG Operating, LLC Concho Oil & Gas, LLC

Harrold Melton Fed Com #112H – Federal Comm Agreement

RECAPITULATION

Tract No.	No. of Acres Committed	Percentage of Interest in Communitized Area
1	239.68	74.97%
2	80.00	25.03%
Total	319.68	100.00%

1119 OIL & GAS, LLC	6500 West Freeway, Suite 222	Fort Worth	TX	76116
8801 Investment Company, LLC	PO Box 701288	Tulsa	OK	74170
A G Tolbert Cooper & Margie A, Cooper Trust , Margie A. Cooper, Trustee	13366 Lafayette Way	Thornton	CO	80241-1193
Adela Inez Masterpolito	1343 W Morton Ave SPC 3	Porterville	CA	93257-1970
Adventure Resources, LLC	P.O. Box 320	Carlsbad	NM	88221
Alan Jochimsen	4209 Cardinal Lane	Midland	TX	79707
Albert F. Salcido	1809 N. Mesa	Carlsbad	NM	88220
Alden P Stratton Rev Trust	PO Box 226	Walton	KS	67151-0226
Alfonso Campos	1002 Alvarado	Carlsbad	NM	88220
Alfred Enderud	3009 South Euclid Avenue	Wichita	KS	67217
Alfredo Hernandez Jr	1620 Tansil St	Carlsbad	NM	88220
Alice F Segura	PO Box 111	Malaga	NM	88263
Alisa Ogden	PO Box 94	Loving	NM	88256
Alison C Trigg	6161 N Old 102	Columbia City	IN	46725-7738
AllDale Minerals II, LP	2100 Ross Avenue, Suite 1870	Dallas	TX	75201
AllDale Minerals, LP	2100 Ross Avenue, Suite 1870	Dallas	TX	75201
Allen Revocable Trust uta, dtd 4/10/96 - Gene W Allen & Dorothy J Allen - Co-Trustees	2809 N.W 186th Terr	Edmond	OK	73012
Alma Rios Elizondo	1115 E Orchard Lane	Carlsbad	NM	88220
Alvin Dean Harris	PO Box 2042	Captain	NM	88316
Amber Eve Schwamkrug	2503 Fairway Dr.	Sugar Land	TX	77478
American Legion of Kenesaw	Post 268 Attn: Frank Shurigar PO Box 307	Kenesaw	NE	68956
Amy C Winningham	74126 DeAnza Way	Palm Desert	CA	92260
Andrea & Mathieu Salgues JTWROS	1706 Alameda Ave	Alameda	CA	94501-4004
Andrea K Spillers	2618 Glenwood Ave	Fort Wayne	IN	46805-2829
Andrea Salgues	1706 Alameda Ave	Alameda	CA	94501
Andrew Magby	1051 Black River Village Rd	Carlsbad	NM	88220
Andy Brumfield	304 Frontier Ave	Cadiz	KY	42211
Ann O. Campbell	18 Austin Hollow Circle	Nacogdoches	TX	75965
Anna Henderson	4602 24th St. Apt 219	Phoenix	AZ	85016
Anna Louise Pluymen	240 South Sunnyside #3454	Sequim	WA	98482

Anthony L Moschetto Rev Trust, dtd 7/13/2018, Anthony Moschetto Trustee	P. O. Box 600635	Dallas	TX	75360
Antonio Lopez	PO Box 16	Loving	NM	88256
April Long	708 N Elliott Ave	Martinsville	IN	46151
Aradria Csercsevit	1402 Carlson Dr	Orlando	FL	32804-1212
Arno Holmes Schwamkrug Estate	2116 Thompson Rd, Suite 116	Richmond	TX	77469
Art & Carolyn Huber, Jr	6290 Portola Rd	Atascadero	CA	93422
Audra Lynn Ruiz	510 Oakwood Place	Carlsbad	NM	88220
Augustine Campos	110 Alder St	Umatilla	OR	97882
B&J Resources Llc	240 St Paul St #501	Denver	CO	80206
B&T Energy Holdings LLC	9001 Airport Freeway, Ste 825	North Richland Hills	TX	76180-7795
Balm Family Trust dtd 5/16/03 John A & Julie J Balm Trustees	3118 Thunder Dr	Oceanside	CA	92056
Barbara Lee Backman, Inc	C/O Doug Heiskell 203 N Washington St, Suite 200-L	Spokane	WA	99201
Barney J Nunez	2617 Santa Monica Ave	Odessa	TX	79763
Barton L Enoch	P.O Box 38447	Colorado Springs	CO	80937
Belinda Williams	13260 W 42nd St	Odessa	TX	79764
Berl T Rogers	PO Box 1503	Homer	AK	99603-1503
Beth Ann Botros	701 North Post Oak #450	Houston	TX	77024
Betty Blanco	636 San Antonio Road #101	Palo Alto	CA	94306
Betty Joann Cravens Bartlett	2807 Kings Crossing Dr Apt 319	Kingwood	TX	77345-5454
Betty L Shan	1020 Pate	Carlsbad	NM	88220
Betty L. Kline Estate	51231 County Road 23, Apt. 23	Bristol	IN	46507
BGW Minerals Ltd	Brett G Witherspoon Manager P.O. Box 100635	Fort Worth	TX	76185
Big Sky Estates, Inc	P O Box 248	Carlsbad	NM	88220
Big Three Energy Group LLC	P. O. Box 429	Roswell	NM	88202-0429
Billy M Gregg	1149 Banyan Way	Pacifica	CA	94044
Billye Ramsey Johnston	9415 Forest Hills Pl	Dallas	TX	75248
BK Royalties, LLC	P O Box 52098	Tulsa	OK	74152-0098
Black Shale Minerals LLC	PO Box 2243	Longview	TX	75606
Blake William Veazey	247 Palmer Street, Unit 1	Salida	CO	81201

Blue Clyde, Inc	6253 Hollywood Blvd, Suite 614	Los Angeles	CA	90028
BNSF Railway Company C/O Farmers National as Agent	P.O. Box 676167	Dallas	TX	75267
Bob B Elder	14029 E Bayley Cir	Wichita	KS	67230-9139
Bradley T Ward	1739 Oak Glen	New Braunfels	TX	78132
Brent Nearhood	821 S Taylor	El Dorado	KS	67042
Brett C Barton	1919 N. Turner St.	Hobbs	NM	88240
Brian C Harrington	104 Grandfather Court	Holly Springs	NC	27540
Brian Fredric Dever	27419 Robillard Springs Lane	Katy	TX	77494
Brian Patrick McEwen	7709 S. Locust Street	Centennial	CO	80112
Brock J. Brown	59 Old Cottage Beach Dr	Rockport	TX	78382-7769
Buddy F. Ogburn, Sep Prop	5312 NW 119TH Terrace	OKLAHOMA CITY	OK	73162
Burbank D Stewart Chisholm	9 Tolley Court			
Caisha Jo Williams Hinnen	Hamilton Hill	Perth	WAUS	6163
	14346 Cohasset St	Van Nuys	CA	91405-1428
Caki Family Limited Partnership, c/o Catherine Gall Parker	5851 Royal Crest Drive	Dallas	TX	75230
CALM Fort Worth Ventures, LLC	139 Sheridan	Winnetka	IL	60093
Camarie Oil and Gas, LLC	2502 Camarie Ave	Midland	TX	79705
Camellia Land LLC	PO Box 51510	Midland	TX	79701
Camille E Butler Fam Tr	C/O Dixie Butler Carlton, Trustee			
Candace Lyn & Gregory L Ross	PO Box 890145	Houston	TX	77289-0145
Candace Lyn Ross	15 Gatwick lane	Arlington	TX	76016
	15 Gatwick Lane	Arlington	TX	76016
Carjac Trust LLC	Frank O. Witt, as Trustee			
Carla Elizabeth Doty Johnson	PO Box 1507	Carlsbad	NM	88220
Carla Kay Nearhood Dickson	1507 S Greenfield Cir	Lake Charles	LA	70605-5311
	405 N Oaks Lane	Russellville	AR	72802
Carlene M Cowan	1018 Jacobs Street	Edmond	OK	73034-4419
Carlos Gonzales & Wife Patricia Gonzales, Joint Tenants	25506 Old Carriage Lane	Spring	TX	77373-3115
Carlsbad Irrigation District	5117 Grandi Road	Carlsbad	NM	88220

Carlsbad Municipal School Dist	408 N Canyon St	Carlsbad	NM	88220
Carmen Calles	22078 Arbor Ave #410	Hayward	CA	94541
	PO BOX 12307			
Carnegie Energy, LLC		Dallas	TX	75225-0307
CAROL C BURTON	1004 E DERRICK ROAD	CARLSBAD	NM	88220
Carol D Schaefer	PO Box 755	Sequim	WA	98382
Carol Jean McElhaney	315 E Forest Ln	Mustang	OK	73064-4114
	466 S Ola Dr			
Carole Ayers Calvert		McDonough	GA	30252-7184
Carolina L Martinez	1101 Burton Dr. Apt #324	Vacaville	CA	95687
Carolina Rodriguez	PO Box 12	Malaga	NM	88263
Carolyn Baker	713 N. Summit Ave.	Sioux Falls	SD	57104
Carolyn J Coulter	8303 E 84th Place	Tulsa	OK	74133-8071
Carolyn Lum-Bellem	37 Makalani St	Hilo	HI	96720-5723
Carrick C Williams	481 Camino Verde	San Marcos	CA	92078-8907
Carrie Denise Hall	143 C Gordon St	Rochelle	GA	31079
Carrie Leigh McElhaney	2202 Berry St	Fayetteville	AR	72701
Catherine Salts	3062 Lawrence Rd	Redding	CA	96002
CATHOLIC DIOCESE OF LAS CRUCES	1280 Medpark Dr.	LAS CRUCES	NM	88005
Cecil Arinder	2112 Tumbleweed Draw	Alamogordo	NM	88310
Celey D Ward	12 Placid CT	Odessa	TX	79762-5454
Celia Ruiz	1445 N 11th	Hansford	CA	93230
Celia Valdez, by Jeanne Valdez as Power of Attorney	4204 Thomason Rd	Carlsbad	NM	88220
Celma C Rios	P O Box 113	Malaga	NM	88263
CH4NET.COM LTD	PO Box 1000	Roswell	NM	88202
Charles N Homan POA Nancy Mules	11118 N Harrison	Kansas City	MO	64155
Charlotte E Wells and Kaiulani L Bumpus	807 Debus Dr	Taylor	TX	76574-2110
Cheryl A Kottwitz	PO Box 26545	Overland Park	KS	66225-6545
Cheryle Epling	811 Picketts Xing	Acworth	GA	30101
Chief Capital (O&G) II, LLC	8111 Westchester Dr Ste 900	Dallas	TX	75225-6146
Chisos, LTD.	1331 Lamar St, Ste 1077	Houston	TX	77010
Chris Bushby	2612 Bralorme CT	Bakersfield	CA	93309

Christine E McFedries Tr Christine E McFedries Trustee, dtd 02/21/2014	1311 Harrison Ave	Canon City	CO	81212-3519
Christine E. McFedries	1311 Harrison	Canon City	CO	81212
Christobal Judah Blanco	675 Highway 314, Apt 663	Los Lunas	NM	87031
Christopher Newton Calvert	605 North Main St	Oregon City	OR	97045
Christopher S Harrington	3257 Archer Ave	Orlando	FL	32833
CL St Clair, LLC	3211 Haynes Dr	Midland	TX	79705
Clay McEwen, Seperate Property	219 Williamsburg St	Andover	KS	67002
Clyde Shayne Galloway, Jt Tenn	PO Box 1485	Carlsbad	NM	88220
Coe McEwen Wilscom	2755 NW Champion Circle	Bend	OR	97701
Cogent Energy, Inc. Profit Sharing Plan	PO Box 8329	Horseshoe Bay	TX	78657
Concepcion C Onsurez Rev Tr	PO Box 393	Loving	NM	88256
Conley Resources LLC	3603 N. Horseshoe Dr	Guthrie	OK	73044-7827
	920 Adrian St			
Connie H Lara		Lubbock	TX	79403-1802
Conquistador Council Boy Scouts of America Trust Fund Bank of America, NA, Agent	P.O. Box 840738	Dallas	TX	75284
Corina Carrasco Uriquidez	9021 N 63rd Drive	Glendale	AZ	85302
Corina Foxen	1025 Elm St Apt D	Las Cruces	NM	88005-3074
Covert Trust dtd 11/01/2010 Charlene S. Byers, Trustee	PO Box 22294	Denver	CO	80222-0294
Craig W Ogden	200 W Ogden Road	Loving	NM	88256
Cristy B. Robertson	621 W Ness St	Valley Center	KS	67147-4922
CRM 2018, LP	PO Box 51933	Midland	TX	79710
Crockett Lee McElhaney	2202 Berry Street	Fayetteville	AK	72071
CrownRock Minerals, L.P.	P O Box 51933	Midland	TX	79710
Crusader Acquisition Prtnrs LLC	PO Box 19768	Houston	TX	77224-9768
Cuca Rios Stanley	309 N 8th Street	Carlsbad	NM	88220
Curtis Dwaine Enderud	19145B Kelsey Marie Ln SW	Rochester	WA	98579
Curtis Johnson	7370 Rachel Road	Lincoln	NE	68516-1061
Dale M. Richardson	5615 E. 39 Terrace	Kansas City	MO	64130
Dana Carole Dever Carrow	1314 Springbrooke Dr.	Edwardsville	IL	62025
Danica G Calderon	PO Box 1422	Loving	NM	88256-1422
Daniel Magby	1051 Black River Village Rd	Carlsbad	NM	88220

Danny Florez	1505 Bryan Circle	Carlsbad	NM	88220
David B. Taylor	243 Via El Dorado Ln	Martinez	CA	94553-4066
David D Hampton	603 Susan Drive	Arlington	TX	76010
David James Laxson	882 Lincolnshire	New Braunfels	TX	78130
David Larson	822 N Spring Ave	Sioux Falls	SD	57104-2330
David M Granger	305 Vela Dr	Carlsbad	NM	88220
David Mark McElhaney	315 Forrest Lane	Mustang	OK	73069
Dawn M Dorado	902 Alamosa	Carlsbad	NM	88220-3114
DC Roberts and Jane Roberts Jt Rev Lvg Tr dtd 6/23/1994 Jane Roberts Trustee	11 Sneed Ln	Amarillo	TX	79124
Deborah Enoch Davis	2400 E Cherry Creek South Drive, Unit 309	Denver	CO	80209
Deborah Jean Calvert Groves	200 Ben Hogan Dr	McAllen	TX	78503
Debra C Wilson	PO Box 205	Carlsbad	NM	88221
Debra Deann Schmid	PO Box 2445	Salina	KS	67402-2445
Debra H. Roland	PO Box 456	Gardendale	TX	79758-0456
Debra Lynn Harris, Jt Tennant	PO Box 1485	Carlsbad	NM	88220
DENNIS GRAHAM	1812 SE 97 AVENUE	VANCOUVER	WA	98664
Devon Energy Production Co LP	PO Box 842485	Dallas	TX	75284-2485
Diana Junette Alldredge	5707 77th	Lubbock	TX	79424
Diane Denise McElhaney	Route 1, Box 641	Queens City	TX	75572
Diane Farrell C/O Frost Bank O&G T-6 Account No. FD802	100 West Houston	San Antonio	TX	78205
DIANE FOULK	3052 T ROAD	MACKSVILLE	KS	67557
Dianna L. Konsire	308 Robinwood Drive	Whitehouse	TX	75791
Dianne Mathis	618 Culpepper Circle	Carlsbad	NM	88220
Dimitri E. Nunez	1000 Magnolia Blvd	Odessa	TX	79761
Dixie L Heyl	3324 Green Lake Dr Unit 2	Fort Collins	CO	80524-8850
Dixie Schwamkrug Vermeeren	501 Mariner Village	Huron	OH	44839
Don Amerine	1484 Spring Creek Rd	Reliance	TN	37369-4029
Don James Bypass Trust Ruth D James Trustee	1513 Country Road 132A	Kingsland	TX	78639-3793
Don W. Cotton	7761 TRUAX CIR	ARGYLE	TX	76226-4323
Donald and Virginia Coburn	230 Weeping Oaks Lane	Spring	TX	77388

Donald Bruce Sooby	PO Box 57	Newton	KS	67114
Donald C. Warren	2826 South 8th Terrace	Kansas City	KS	66103
Donald Eric Enderud	14827 62nd PL NE	Lake Stevens	WA	98258
Donald Lynn Johnson	8764 Bud Stell Road	Lake Charles	LA	70605
Donald W. Faulk and Evelyn Kay Walker Faulk, as joint tenants	PO Box 115	Malaga	NM	88263
Donna Bean	PO Box 57018	Oklahoma City	OK	73157-7018
Donnie Brumfield	3061 Conar St	Franklin	TN	37064-3748
Dora Flores	706 N Alameda Street	Carlsbad	NM	88220
	3343 Locke Avenue			
Dorado Petroleum LLC	Suite 105	Fort Worth	TX	76107
DORIS Y PRICE	2907 LIBERTY AVE	LUBBOCK	TX	79407
	New Mexico Bank & Trust PO Box 2300			
Dorothy Harroun Irrev Trust		Albuquerque	NM	87103-2200
Dorothy Jean Gardner	602 S Main	Pratt	KS	67124-2629
Dorothy Rodriguez	1000 Magnolia Blvd	Odessa	TX	79761-3436
Douglas W Lower and Phyllis G Lower Living Trust AGMT LTD 5/20/2012	2120 Hackberry Creek Ave	Yukon	OK	73099-7875
Dr John Sperling	1427 N 3rd Street	Phoenix	AZ	85004
Duck Creek Resources LLC	2302 Stanolind Ave	Midland	TX	79705
Eamonn McElhaney	402 N Sherry Ave	Norman	OK	73069-6630
Earl B Guitar Jr Bypass Trust John Alexander Guitar, Trustee	P.O. Box 56429	Houston	TX	77256-6429
Eddie Carrasco	1312 Chico Street	Carlsbad	NM	88220
Edna McNama Milland	409 Western Avenue #3	Glendale	CA	91201
Edward Campos	PO Box 13	Loving	NM	88256
Edwin C. Warren	2826 South 8th Terrace	Kansas City	KS	66103
	George T Dunagan, POA			
Edwin L Dunagan	212 W Stevens	Carlsbad	NM	88220
Edwin L Dunagan and June C Dunagan Revocable Trust Dated July 24, 1974	212 W Stevens St	Carlsbad	NM	88220
Edwin L McCutchen	2775 Claremont St.	Port Townsend	WA	98368-1001

Effie D Brendle	P O Box 102	Malaga	NM	88263
	PO Box 113			
Efrain C & Celma C Rios JT		Malaga	NM	88263
Efrain Rios	P O Box 113	Malaga	NM	88263
Efren B Collins	6105 Laguna Road	Carlsbad	NM	88220
Elaine April Adame	2410 Jackson St	Carlsbad	NM	88220
Elias Blanco	2940 N. 14th Street	Grand Junction	CO	81506
Elias Navarrette	1002 West Bonbright	Carlsbad	NM	88220
Elizabeth Ann Wilson	206 Sagebrush Valley Rd.	Hagerman	NM	88232-9500
Elizabeth Collins	P O Box 91	Malaga	NM	88263
Elizabeth G Hollar Folmer	5512 Orchard	Montclair	CA	91763
Elk Range Royalties LP	2110 Farrington St	Dallas	TX	75207-6502
Ellen I Enderud	612 Calle Don Demetrio NE	Los Lunas	NM	87031-9360
Ellipsis Oil & Gas Inc	3500 Maple Ave Suite 1080	Dallas	TX	75219-3905
ElVerta Alyce Batchelor Quinn	2485 Acadia Court	Kannapolis	NC	28083-6442
Emily Navarrete	P.O. Box 207	Eunice	NM	88231
EOG Resources Inc	PO Box 4362	Houston	TX	77210-4362
ERA II Victorio LP	PO Box 736669	Dallas	TX	75373-6669
	4900 Fournace Place Suite 560			
Eric Carter and Sue Carter		Bellaire	TX	77401
Eric L Collins Trust	6021 SW 29th St Ste 116	Topeka	KS	66614-6200
Erminia N Chavez	1803 E Oak Ave	Midland	TX	79705
Ernesta Jane Enderud Roberts	500 East Riverside Dr. #23	Truth or Consequence	NM	87901
Ernestine A Grover	314 Edgewood Dr	North Augusta	SC	29841
Ernesto C Rios	P. O. Box 1933	Carlsbad	NM	88221
Esmera R Carrasco	PO Box 53	Malaga	NM	88263
Estate of Daniel Lewis Gooch	1015 S 9th Street	Mcalester	OK	74501
Estate of Elizabeth McNama Scott	2652 1st St., Apt. 144	Napa	CA	94558
Estate of Helen E Oberstar Lisa Smith, Temp. Administrator	9029 Meade Ave	Oak Lawn	IL	60453-1568
Estate of Janet Sherrell Sperling	2924 Concord Blvd	Concord	CA	94522
Estate of Jessie Pearl Butz	9504 Sunland Blvd	Sunland	CA	91040

Estate of John R. Rogers	PO Box 1503	Homer	AK	99603
	ADMIN.			
ESTATE OF JUAN RUIZ, JAIME P. RUIZ,	6717 W.Gibson Ave	Fresno	CA	93723
Estate of Lina Foltz	3964 Meadowbrook Circle, Apt. C	Pittsburg	CA	94565
Estate of Lyle Rexford Butz,II	10021 Chapin Way	Sunland	CA	91040
Estate of M F Fraley	5129 Portsmouth Blvd., Apt. 5129	Portsmouth	VA	23701
Estate of Maria Carnero	1112 Williams Dr	Carlsbad	NM	88220
Estate of Murrell M Ogburn	PO Box 81	McKenna	WA	98558
Estate of Perry Clinton	922 W Thirtieth	Houston	TX	77018
Estate of Phyllis Jo Sullivan	1069 Faxton Drive	Sun City	FL	33573
Estate of Rathelle Foltz	11433 Bloomington Ct	New Port Richey	FL	34654
Estate of Richard Lee Gaines	747 Fairborn Rd	Cincinnati	OH	45240
Estate of Roberta Louise White	5 Conner Ln	Newfields	NH	3856
Estate of Sig Kling	P.O. Box 814	Windsor	CO	80550
Eva Dobyns	3559 Salem Road 10G	Covington	GA	30016
Evelyn G Cornwell	P O Box 314	Disney	OK	74340
Evelyn McIntire	4407 S. Spencer	Carlsbad	NM	88220
Evelyn Murl Baker Estate	1365 Brilliant Street	Ratonmont	NM	87740
Falls Family LLC	P.O. Box 14777	Albuquerque	NM	87191
Featherstone Development Corp	P. O. Box 429	Roswell	NM	88202-0429
Felicia A Sandoval fka Felicia A Munoz	119 Methodist Ave SE	Fort Walton Beach	FL	32548-5509
FlatRock Royalties LLC	16607 County Road 1940	Lubbock	TX	79424
Flora H Kemp, ssp	92 Autumn Ct	Erie	CO	80516
Forni Revocable Trust Thomas Earl & Pamela A Forni Trustees	1013 S Country Club Circle	Carlsbad	NM	88220-4616
Forrest Raymond Sorrells Est				
Huffer Heir	1955 Lake Park Dr. SE	Smyrna	GA	30080
FORT WORTH MINERAL COMPANY LLC	500 MAIN STREET STE 1200	FORT WORTH	TX	76102
Fox Head Oil & Gas Co.	320 S Boston Ave, Suite 807	Tulsa	OK	74103-3728
Frances A McLain Irrevocable Trust FBO Joanne Lynn Macon				
Carlsbad National Bank, Suc Trtee	P.O. Box 1359	Carlsbad	NM	88221
FRANCES SHEPARD Stephen E. Tombaugh- POA	23262 E 1100 RD	ALLENDAL	IL	62410-2064
Frank Alfred Enderud	2333 E. Madison	Arkansas City	KS	67005

Frank M Agar Jr & Sally G Agar	P.O. Box 11148	Midland	TX	79702
Franklin C Owen	PO Box 784	Keene Valley	NY	12943
Fred Horne	105 Starview	Santa Fe	NM	87507
Frederic J and Joyce Wehmeyer Revocable Living Trust	117 Bradshaw Dr	Austin	TX	78737-4693
Gahr Energy Company	PO Box 1889	Midland,	TX	79702
Garry Cleo Cox	1335 Skelly St	El Dorado	KS	67042-3600
Gary Bushby	2818 E. Simpson Ave	Fresno	CA	93703
Gary L Covault, ssp	301 12TH ST	SILVIS	IL	61282
Gary P McElhaney	412 Coletto Bluff Rd	Victoria	TX	77905-3962
GB Williams Properties LLC	3166 County Line Rd	Mountain Grove	MO	65711
GENE KELLER	32820 US Hwy 281	Alva	OK	73717
Geneva Muncrief	231 Drake St Apt 10	Ripley	TN	38063
Georgann Schwamkrug	13734 Kingsride Lane	Houston	TX	77079
GEORGE O STRIBLING	61 Avenida Del Sol	Cedar Crest	NM	87008
GEORGE O STRIBLING, TRUSTEE FOR MARGARET STRIBLING, ROBERT CAIN & SALEM STRIBLING	61Avenida Del Sol 947 Sapphire CT	Cedar Crest	NM	87008
Geraldine Lyons		San Jose	CA	95136-2667
Geralyn Agloro	350 Alto Avec Ln	Henderson	NV	89011-5498
Gerri Lynn Gray	235 Grace Ave	Fitzgerald	GA	31750-8049
Gilbert Quinonez Jr	4701 Irving Blvd #304	Albuquerque	NM	87114-3905
Gladys L Martin, ssp	201 Friendship Road	Camden	SC	29020
Glenda Sue Blake Estate	3539 Crittenden Dr B2	Homer	AK	99603-7438
Gloria H Sing	PO Box 201 4709 Washburn Ave	Carlsbad	NM	88220
Goldfinger Oil & Gas LLC		Fort Worth	TX	76107
Good Gall E Family LP	PO Box 1288	Mt Pleasant	SC	29465-1288
Grace Barela	2416 Western Way	Carlsbad	NM	88220
Grant Swearingen	209 South Ashley Park	Wichita	KS	67209
Greathouse Oil Partnership	400 Pine Street, Suite 700	Abilene	TX	79601
Green Tree Servicing, LLC	7360 S Kyrene Rd, Kyrene Bldg	Tempe	AZ	85283
Greg Martinez	8270 Chase Way	Arvada	CO	80003

Gregory Collier	3336 NW 12th Street Apt #4	Oklahoma City	OK	73107
Gregory Dean Dever	2609 Brookside Ave	Edmond	OK	73034
Gregory Heil	5279 North Hondo Dr	Prescott Valley	AZ	86314-4354
Guadalupe Land & Minerals, LLC	PO Box 960489	El Paso	TX	79996
Guitar Galusha, LP	P.O. Box 1438	Abilene	TX	79604
Guitar Land & Cattle, LP	P.O. Box 2213	Abilene	TX	79604
Guy Witherspoon, III	PO Box 100403	Fort Worth	TX	76185
Gwenda LaRue Rannells Tefft	411 E Spruce St	Iola	KS	66749
H E Hampton	603 Susan Drive	Arlington	TX	76010
H H Gregg	1149 Banyan Way	Pacifica	CA	94044
Harlow Easton LLC	302 E Highway 62 Unit 219	Wolfforth	TX	79382-1807
Harold Don Drew	3448 Sodom	Hamersville	OH	45130
Harold F. Warren	2826 South 8th Terrace	Kansas City	KS	66103
Harroun Energy, LLC	c/o New Mexico Bank & Trust P O Box 2300	Albuquerque	NM	87103-2200
Harry F. Collins Jr.	367 Burgan Ave	Clovis	CA	93611
Harry James Richardson	C/O Robert Dean Richardson 12981 E 131st St	Fishers	IN	46037-5911
Harry Junior Warren Estate	6160 Denis Ln	Odessa	TX	79762
Harvey R Striegler	2505 East Villa Maria Road, Apartment 111	Bryan	TX	77802
Heather McEwen Irrevocable Tr John D McEwen, Trustee	8837 SW US Highway 54	Augusta	KS	67010-8100
Heidi C Barton	2008 N Vega Court	Hobbs	NM	88240
Henry McDonald	P O Box 597	Loving	NM	88256
Herbert McNama	2415 11th, #114	Everett	WA	98201
Hexad Oil Company	PO Box 155	Leona	TX	75850
Hondo Minerals LP	c/o Joel Johnson 37 Brookhaven Pl	Littleton	CO	80123-6691
Hope A Durio	215 Jo Anne Pl	Newport Beach	CA	92663
Hope Royalties LLC	P O Box 1326	Artesia	NM	88211
Horned Frog Oil & Gas, LP	6500 West Freeway, Suite 222	Fort Worth	TX	76116
Hugh Michael Calvert	4528 Turf Rd	El Paso	TX	79938

Irma Lee Garcia	121 South Quintana Drive	Anaheim Hills	CA	92807-4043
Ivory Oil Company LLC	6500 West Freeway, Suite 222	Fort Worth	TX	76116
J. Christopher Taylor	721 Waterglen Dr UNIT K137	Fort Collins	CO	80524-6507
	2559 Homestead Road			
Jack E Beam III		Enid	OK	73703
Jack E Tanner, ssp	3425 W Mcarthur	Wichita	KS	67217
Jack L Roberts, Jr.	PO Box 2396	Claremore	OK	74018-2396
Jack McNama	56525 Nelson	Yucca Valley	CA	92284
Jackie Nance	3525 N State Route 89	Chino Valley	AZ	86323
Jackie V Shan	1505 Lance St	Bowie	TX	76230
Jackie Walker, ssp	747 W Manhattan Ave.	Santa Fe	NM	87501
Jacqueline F Moriyama	1694 Mendocino Dr	Concord	CA	94521
Jacquelyn Jo Jaynes	8150 SE US HIGHWAY 169	SAINT JOSEPH	MO	64507
Jaime Ruiz	6717 W. Gibson Ave	Fresno	CA	93723
James A. Collier III	1101 Pecan Hollow Trail	McKinney	TX	75070
James Burl Williams	10546 Beaver Rd	Mountain Grove	MO	65711-2754
James Clay Williams	743 N. Oak St.	Kermit	TX	79745
James D McElhaney	36 Sierra Rosa Loop	Santa Fe	NM	87506-8212
James D Melvin	907 E Fiesta Dr	Carlsbad	NM	88220
James L Tanner	1407 Balsam Avenue	Boulder	CO	80304
	8234 Highway 100			
James S Myrick		Nashville	TN	37221-4043
James S Witt	PO Box 2121	Yelm	WA	98597-2121
James W Sawey & Marilla A Sawey Family Tr Marilla A Sawey Trustee	13309 Twilight Trail Place NE	Albuquerque	NM	87111
James W. Williams	7985 Highway 38	Mtn. Grove	MO	65711
	2240 Simmons St Unit A			
Jamie Marie Grund		Dupont	WA	98327-7773
Jane Horn	243 HORSESHOE TRL W	ALEDO	TX	76008-3647
Jane Reese	1801 El Vista Circle	Arcadia	CA	91006
Janell Bailey & Jeff Bailey JT	1055 NE Madrona Dr	Hermiston	OR	97838
Janet Ann Smith Garrett	508 W. Chickasaw	Lindsay	OK	73052

Janis Chafee Yates	1601 S Shepherd Dr Apt 122	Houston	TX	77019-3534
Jann Mills	PO Box 722	Newcastle	CO	81647
	PO Box 2			
Jason Tom Collins		Loving	NM	88256-0002
Jean E Christian	1140 Bay Harbour Cir	Dayton	OH	45458
Jeanette Huffer	1473 Royal Palm Dr	Slidell	LA	70458
Jeffrey Heil	PO Box 126	Mountainair	NM	87036-0126
Jeffrey Trust dtd February 1, 2000 C/o Ryan Jeffrey, Trustee	1980 Hayden St	Camarillo	CA	93010
Jennifer McEwen Enoch	PO Box 1539	Colorado Springs	CO	80901
Jennifer Seltzer	2053 16th Street	Cuyahoga Falls	OH	44223
Jeri A Mangum & First Financial Trust & Asset Mgmt Co., Trustees of the Carol Gibson Trust	PO Box 701	Abilene	TX	79604-0701
Jeri A Mangum & First Financial Trust & Asset Mgmt Co., Trustees of the Cynthia Rhodes Trust	P.O. Box 701	Abilene	TX	79604-0701
Jerry Shirley Fitts	602 N Hwy 59	Linden	TX	75563
	John Hopper			
Jesma Hopper and husband,	2926 Columbine Lane	Wichita	KS	67204
Jesse Enderud	260 N Lyon Ave SPC 164	Hemet	CA	92543
Jesus D Armendarez, Sr	310 Montclair	Carlsbad	NM	88220
Jimmy David Enderud	2460 Cedar St Apt E	Port Orchard	WA	98366
Jimmy James Johnson	13736 Charcoal Ln	Farmers Branch	TX	75234
Jimmy Wayne Kenney	PO Box 89	Idalou	TX	79329
JMA Oil Properties, LTD	P O Box 58	Abilene	TX	79604
Joan L Davis Anthony	7809 Enchanted Ridge Dr	El Paso	TX	79911
Joel L Denkert	2312 Spike Horn Ave	Naperville	IL	60564-4316
	Properties, LP			
John & Theresa Hillman Family	P O Box 50187	Midland	TX	79710
John Billy C Ruiz	P O Box 161	Sultana	CA	93666
John Charles Hamilton May and Deborah Carroll May Joint Living Trust DTD 4/26/2015	4522 Norman Rd	Waukomis	OK	73773-1012
John D Harrington	545 Matsonford Rd	Villanova	PA	19085

JOHN D STRIBLING	9132 Fourth Street, #10204	Albuquerque	NM	87114
John David McEwen	8837 SW US Hwy 54	Augusta	KS	67010
John Erby Ruiz	Aurora Chan, POA			
John G Witherspoon Jr.	510 Oakwood Dr	Carlsbad	NM	88220-9288
John Huffer	7404 Lemonwood Drive	Fort Worth	TX	76133-7012
	2708 Jules Street	St Joseph	MO	64501
	P.O. Box 1121			
John K. Guitar		Clyde	TX	79510
John M Mallory	261 Big Sky Ave SW	Los Lunas	NM	87031-6154
John N Dallman	1065 Trona Drive	Green River	WY	82935
John P Rogers	3604 Lois Dr	Anchorage	AK	99517-2641
John R Rogers Jr	PO Box 1503	Homer	AK	99603-1503
John Richardson	608 Highway 70W	Alamogordo	NM	88310
John Sooby Jr	P.O. Box 57	Newton	KS	67114
	35191 State Hwy 11			
John T Witt		Roseau	NM	56751
Johnna Rogers	PO Box 176	Fruitland	NM	87416-0176
Joley Sue Riley	420 N Valley Stream Dr.	Derby	KS	67037-8729
Jon P Denkert	608 E Larae St	Kenesaw	NE	68956-1559
Jordon Trice	2875 Markridge Dr	Reno	NV	89509-3835
	and wife, Agapita R Pino			
Jose A H Pino a/k/a J A Herman Pino	141 E Santa Fe	Santa Fe	NM	87501
Jose Navarrette aka Joe D. Navarrette	1407 1/2 W. Stevens St.	Carlsbad	NM	88220
Jose Varela	108 E. Hamilton	Carlsbad	NM	88220-5922
	40555 W Sunland Dr			
Joshua Alan Winningham		Maricopa	AZ	85138-6035
Joshua Newton Calvert	466 S Ola RD	McDonough	GA	30252-7184
Jovita Dominguez	301 N. Maple	Carlsbad	NM	88220
Joyce A Sasse	2500 Longview Drive	Columbia	MO	65203
Joyce Chafee White	304 Kickapoo Creek Ln	Georgetown	TX	78633
	117 Bradshaw Dr			
Joyce Wehmeyer		Austin	TX	78737

JPH Holdings, LP	4400 Arcady	Dallas	TX	75205
JRB Minerals LLC	2166 Billy the Kid Dr	Fort Sumner	NM	88119-9265
JTD LLC	3413 Shell Avenue	Midland	TX	79707
Judy Gronau	905 Spruce	Newton	KS	67114
Judy Guitar Uhey LLC	PO Box 632	Elizabethtown	KY	42702-0632
Judy Kay McCready	PO Box 73	Minneapolis	KS	67467-0073
Judy Rae Shinnall	1703 Corbin St	Jacksonville	AR	72076-6316
Julie Caldwell	7725 TRUAX CIR	ARGYLE	TX	76226-4323
Julie D Whitters	905 Bello mondo Dr Apt 5	Platte City,	MO	64079-6445
Justin and Sara Nine	1900 Larkspur Dr.	Golden	CO	80401
	240 Saint Paul St Ste 503			
KAB Acquisition LLL P-IX		Denver	CO	80206-5128
Karemont Properties LLC	PO Box 9451	Midland	TX	79708-9451
Karen M Bohannon	118A Miami Road	Fitzgerald	GA	31750
Karen Roberts Special Needs T Carissa Brown Trustee	2509 Aspen ST	Longview	TX	75605-1917
Karin Lanette Williams	PO Box 52	Ira	TX	79527-0052
Kary Johnson Meeks	1507 S Greenfield Circle	Lake Charles	LA	70605
Katherine June Bailey	1005 W Tudor Rd	Anchorage	AK	99503
Katherine McElhaney	402 N Sherry Ave	Norman	OK	73069-6630
Katherine R McPartland	2056 Antelope Valley Rd	Reno	NV	89506-7322
Kathleen Donatello	932 Pritchard Island Rd	Inverness	FL	34450-3575
KATHLEEN HEAPHY	2939 VAN NESS ST. NW #829	WASHINGTON	DC	20008
Kathleen Mary Davis	P O Box 6147	Crestline	CA	92325-6147
Kathleen S King	11733 SW 25th Court	Yukon	OK	73099-1930
Kathleen Wildman	2866 Lynn Rd	Sebastopol	CA	95472
Kathy J Sporing	5405 Avenida Cuesta NE	Albuquerque	NM	87111
Kay Schroeder	P.O. Box 681	Mandeville	LA	70470
Keith C Winsor	2755 NW Champion Circle	Bend	OR	97703
Kelly D Evensen	1240 Sabrina Ct	Redwood City	CA	94061
Kenesaw Cemetery Association	PO Box H	Kenesaw	NE	68956
Kenesaw Rescue Unit	P.O. Box 43	Kenesaw	NE	68956

Kenesaw Senior Center, BTU it's President John Gallagher	PO Box G	Kenesaw	NE	68956
Kent M. Taylor	1300 E Peach Ave	Haysville	KS	67060-1437
Kevin Beachy McEwen	7077 E Central Ave Apt 17	Wichita	KS	67206-1942
Kirk & Sweeney Ltd. Co.	PO Box 1174	Roswell	NM	88202-1174
Kiva Shan Freeman	3559 Salem Road 10G	Covington	GA	30016
Kristi Jones, as TTEE of the Evalyn	Swearinge Test. Trust			
L C Burkham & Sons	1362 N 80th Rd	Concordia	KS	66901
LaDena A Laine	P O Box 297	Loving	NM	88256
	Mejerigaten 37 22240 Hammarland	Aland		
Langley Family Tr dtd 12/11/03 James D Langley, Trustee	5781 Stresemann Street	San Diego	CA	92122
Lanham Culberson Deal	813 Youngquist Rd.	Sequim	WA	98382
Lanora Williams Allomong	14644 Co. Rd. #8	Montpelier	OH	43543
Larry Carl Enderud	3416 Midvale Dr Apt 7	Janesville	WI	53546
Larry Gardner	2007 Locksley Lane	Denton	TX	76209
Larry W Sooby	152 German Ave	Haysville	KS	67060
Laura Claire James	171 Sylvia Finch RD	Romance	AR	72136
Laura Jean Hofer Trust Paul B Hofer III & John M Hofer- Co Trustees	11248 South Turner Ave	Ontario	CA	91761-7660
Laura McKittrick Tr 9/23/2005 Laura McKittrick Trustee	111 SE Ridgeview Dr	Lees Summit	MO	64063-2972
Lauren Lewis	1501 Paisley Drive	Arlington	TX	76015
Laurence M. Amerine	446 Calle DeAragon	Redondo Beach	CA	90277
Laverne Barnes	603 Susan Dr	Arlington	TX	76010
Laverne Heath	722 S Daisy Ln	Andover	KS	67002-7829
Lazy J Bar Cane, LLC	PO Box 3660	Roswell	NM	88202-3660
Lear Brothers Holdings LLC	16833 Little Leaf Lane	Edmond	OK	73012
Lena Rodriguez	1502 W. Bonbright St.	Carlsbad	NM	88220
Lenore Margaret Johnson	1146 Robinhood Lane	Norman	OK	73072
Leon C Getz	3045 BUENA VIDA CIR APT 212	LAS CRUCES	NM	88011-9123
Leonora Lopez Mendez	610 Ortega St	Carlsbad	NM	88220-5571
Lesli Guitar Nichols	P.O. Box 327	Big Spring	TX	79721-0327

Leslie Blanco Miller	19 Dresden Pl	Spring	TX	77382-2683
Leslie Hoyle Guerra	871 Oakbranch Place	Sanford	FL	32771
Lester Wayne Derley	2220 170th Ave	Lewis	KS	67552-5251
LEWIS MILTON CROMWELL	8004 SE SARATOGA DRIVE	HOBE SOUND	FL	33455
Lexie Lambert	2528 East Hermosa	Tempe	AZ	85282
Liana Darlene Pearson	6357 N Campos Ln	Wichita	KS	67204-1207
Lila Beth Carbrera	405 Winding Creek Rd	Moore	OK	73061
Lilia L. Campos	9222 Snowy River Dr	Bakersfield	CA	93311
Linda C Kramer	1306 Harrison	Canon City	CO	81212
Linda Craft Ahrens	1216 Cedar Drive	Carlsbad	NM	88220
Linda Jane Betzen	17325 W. 29th Street North	Colwich	KS	67030
Linda M Crome	195 Granite Rd	Bremen	KS	66412
Linda Sue Richardson	410 Aspen St.	Drexel	MO	64742
Linda Swayze	611 Road 12	Coldwater	KS	67029
Linda Williams Militello	33764 La Hwy 16	Denham Springs	LA	70706
Linville Williams	1345 N. Greenfield Rd.	Gilbert	AZ	85234
Lloyd Enderud	521 S 1st St	Arkansas City	KS	67005
Lloyd Norman Cox	1623 East 11th St.	Winfield	KS	67156
Lois M. Durland	527 East Clackamas Circle	Woodburn	OR	97071
Lonnie Ray & Kathy Mae Gossett	1501 W Thomas St	Carlsbad	NM	88220-4048
Lori J McElhaney	6624 Crown Point Dr	Hudsonville	MI	49426-9014
Lorraine Ezzell, Trustee for the Ezzell Family Trust dated July 19 2010	3370 Flying Horse Road	Colorado Springs	CO	80922
Lou Ellen Daniels	150 Skinners Landing Ct	Wanchese	NC	27981
Lou Ellen Matson, Trustee of the Lou Matson Marital Trust	5703 Fairlane Dr.	Austin	TX	78757
Lou R Matson	5703 Fairlane Dr.	Austin	TX	78757
Louis Naranjo, Trustee Ronald O Logsdon Jr. Fam Tr	PO Box 12086	Santa Rosa	CA	95406-2086
Lovell F Hert	1028 Blue Jay Dr	Prescott	AZ	86301
Lovella Williams Kilman	8425 James Ave NE	Albuquerque	NM	87111

Lucila Varela	PO Box 115	Malaga	NM	88263
Lupe G Sing	4204 Townsend Rd	Carlsbad	NM	88220
Lupe Lara	605 N 2nd Street	Carlsbad	NM	88220
M Brad Bennett	PO Box 51510	Midland	TX	79710-1510
M. Brad Bennett & Linda M. Bennett	P.O. Box 51510	Midland	TX	79710
Manix Royalty Ltd	PO Box 2818	Midland	TX	79702
Manuel Mendoza	P.O. Box 23	Malaga	NM	88263
Manuel R Mendoza, Jr	P O Box 23	Malaga	NM	88263
Manuel Rios	1047 Kayla Christine Ct Apt C	Las Vegas	NV	89123-0454
Marc Lilley & Lisa Lilley	18720 N. 101st St., Unit 3021	Scottsdale	AZ	85255
	2710 Dona Ana			
Marcelo Navarrette Jr		Carlsbad	NM	88220
Margaret Elaine Baumgartner	11 Mulberry Street	Grafton	IL	62037-1139
Margaret L Mehl	702 NE Cambridge Drive	Lees Summit	MO	64086
MARGARET STRIBLING	520 RANCHITOS NW	ALBUQUERQUE	NM	87114
Margaret V Dowling	1829 Georgia Street, NE	Albuquerque	NM	87110
Margarita Marquez	409 N Maple	Carlsbad	NM	88220
Margarita Quinonez Ramirez	609 S Elm	Carlsbad	NM	88220-4316
Margie A Tilma	6649 Dearborn Dr	Mission	KS	66202-4246
Margurett E Petschke Revocable Trust. as Amended & Restated May 29, 2001				
	4136 Carmelo Dr	W Clinton Township	MI	48038
Maria Hernandez	P O Box 618	Peralta	NM	87042
Maria Luisa Ruiz	12733 Foreman Ave	Moreno Valley	CA	92553-4111
Maria Quinonez Hernandez	1971 Pecos Hwy	Loving	NM	88256-9726
Mariana Gay Ross	40 Grant St Apt 2	Somerville	MA	02145-1912
Marie Burkham, dssp	108 L St	Carlsbad	NM	88220
Marie Louise Loula	1187 County Road 1170	Colony	OK	73021-2217
Marie Yolanda H Sotelo	920 Adrian	Lubbock	TX	9403--1802
Marietta Mills	85 Eaton Rd SE	Rio Rancho	NM	87124
Marilyn L Cook	916 S College	Edmond	OK	73034
Mark McClellan & Paula McClellan	PO Box 730	Roswell	NM	88202
Mark Veazey	2512 Covell Lane	Edmond	OK	73034
Marke Exploration Inc	PO Box 470748	Fort Worth	TX	76147-0748

Marlene Mitchell Coburn	4713 Craig Ave	Metairie	LA	70003
Marta Quinonez Vasquez	1793 Pecos Hwy	Loving	NM	88256-9708
Martha J Mason Revocable Trust UTA dtd 6-18, Martha J Mason Trustee	5985 Rowland Rd Apt 301	Minnetonka	MN	55343-8967
Martha Joy Stribling	918 Parkland Cir SE	Albuquerque	NM	87108
Martha L Harris	2621 N Kentucky Ave Box 15	Roswell	NM	88201-5809
Martin L Ogburn	c/o Marilyn L Cook 916 S College	Edmond	OK	73034
Marvin Salts	3062 Lawrence Rd.	Redding	CA	96002
Mary Christina Hines	2200 Santa Rosa Street	Austin	TX	78702
Mary G Parraz	907 N. Mesa Street	Carlsbad	NM	88220
Mary Lee Drinkgern	187 Frontier Rd	Bremen	KS	66412-8601
Mary Nell Mileta	1365 Brilliant Street	Raton	NM	87740
Mary P. Parks	PO Box 82872	Albuquerque	NM	87198
Mary R Perez	P O Box 115	Malaga	NM	88263-0115
Maryanne Heaphy	1824 Florida NE	Albuquerque	NM	87110
Marylee Calvert Alaniz	6309 N 1st Lane	McAllen	TX	78504
Mason Oaks Energy Holdings LLC	6125 Luther Lane #188	Dallas	TX	75225
Matthew Collins	1306 N Country Club CIR	Carlsbad	NM	88220-4114
McAlister Royalties LLC	Jake E McAlister P. O. Box 1488	Midland	TX	79702-1488
MDC Partners LLC	3415 S Clayton Blvd	Englewood	CO	80113-7611
Melanie Sue Laster	701 Rockledge Drive	Junction City	KS	66441
Melba Lea Phillips	3110 Washington St	Carlsbad	NM	88220
Melinda F Thompson	8270 Chase Way	Arvada	CO	80003
Melinda Hoyle Bozarth	764 Malbec Rd	Tontitown	AR	72762-5294
Melissa McCarthy, f/k/a Melissa G Williams	48073 Larrabee St	Edwall	WA	99008-5004
Melissa McGee	6 Woodhaven	Abilene	TX	79605
Melissa Williams McHugh	14930 E Fieldstone Dr S	Claremore	OK	74017-1814
Meredith E & Helen J Hardgrave Rvoc Tr Brett A Biery, Trustee	2626 E 40th St	Tulsa	OK	74105

Michael Heil	10335 Almond St	Rancho Cucamonga	CA	91737-1711
Michael J Holguin	2117 Raymac Road SW	Albuquerque	NM	87105
Michael John Reed & Maryann Rita Reed Rev Living Tr 6/4/2011 Michael John Reed & Maryann Rita Reed Trustees	3730 W Morgan Rd 6905 W 400 N	Tucson	AZ	85745-9694
Michael Lynn Plank II		Anderson	IN	46011-9137
Michael Sankey	2309 Carriage Run E	Conroe	TX	77384-3305
Michael William Enderud	201 74th St SW	Everett	WA	98203
Michelle G Davis	201 Friendship Road	Camden	SC	29020
Michelle Lara	310 N Mesa Street	Carlsbad	NM	88220
Michelle Marie Dial	608 N 15th St	Coeur D Alene	ID	83814
Mildred I Spencer	973 Waggoner Road	Paradise	CA	95969
	675 Highway 314 SW Apt 663			
Millicena Denean Blanco Krow		Los Lunas	NM	87031-7310
Milton Doyle Batchelor	204 S Gold Canyon St	Ridgecrest	CA	93555-4124
Mineras Resources LLC	11886 Greenville Ave. Suite 106	Dallas	TX	75243
	125 Tin Can Aly			
Misty Dawn Gilliam		Summerville	SC	29483-7952
Mitchel S Fiderlick	4096 N Chatterton Ave	Boise	ID	83713-0886
Mollie Deane Salzbrenner	1540 N Woodland Ave	Wichita	KS	67203-2736
Monica Hernandez Cortez	P O Box 3804	Roswell	NM	88260
Monica Johnson McGinnis	513 Archwood St	Lake Charles	LA	70605
Moss Holdings, LLC	14024 Pinnacle Dr	Wichita	KS	67320
MRC Permian Company	5400 LBJ Freeway Ste 1500	Dallas	TX	75240
Murchison-Guitar Family LP	P.O. Box 712	Red Bluff	CA	96080
	1187 CR 1170			
Murl I Mulder		Colony	OK	73021
Nancy Larraine Galloway	404 Glendale	Carlsbad	NM	88220
Nida Jean Ballard	188 Black River Village	Loving	NM	88256
Norberto Rios Jr	P O Box 118	Malaga	NM	88263
Norris N Gregg, Jr	610 N Orchard #41	Ukiah	CA	95482
Nuevo Seis Limited Partnership	P.O. Box 2588	Roswell	NM	88202-2588

OGX Real Estate LLC	PO Box 2064	Midland	TX	79707
Olivia Florez-Beard	711 Alvarado	Carlsbad	NM	88220
Opal L Sperling	4338 Tanda	Bremerton	WA	98312
Opal Sample	412 Pollard St., Apt. 11	Bradford	AR	72020
Otilia F Dominguez	203 Ironwood	Carlsbad	NM	88220
OTSS Investments LLC	6500 West Freeway, Suite 222	Fort Worth	TX	76116
OXY USA Inc.	PO Box 27570	Houston	TX	77227-7570
OXY USA WTP, LP	PO Box 27570	Houston	TX	77227-7570
	ATTN: Remittances			
OXY Y-1 COMPANY	P.O. Box 841803	Dallas	TX	75284-1803
Pamala Gay Carter, a/k/a Pamela Gay Carter	13836 S 297th East Ave, Apt E	Coweta	OK	74429-7651
PAMELA G FULLER	8813 E 95TH STREET	TULSA	OK	74133
Pamela K Kuhn	PO Box 260837	Plano	TX	75026-0837
Pansy Pauline Amerine Estate	420 W Hendricks St.	Greensburg	KS	67054
Pardue Limited Company	P.O. Box 2018	Carlsbad	NM	88220
Patricia Ann James	PO Box 1127	Noble	OK	73068
Patricia H. Munoz	PO Box 1954	Carlsbad	NM	88221-1954
	C/O Mary Parks			
Patricia Rios Foster	PO Box 82872	Albuquerque	NM	87198-2872
PATRICK AMERINE	10446 LARRYLYN DRIVE	WHITTIER	CA	90605
Paul B & Mildred Parker	151 Andesite Drive	Jacksonville	OR	97530
Paul Duncan McElhaney	5021 Dullknife Dr	Austin	TX	78759
Paul E Dorado	1305 Irvin St	Carlsbad	NM	88220
Paula Biemann	420 E Sunset Way Apt J	Issaquah	WA	98027-3457
Paula Kualine McElhaney Rosales	26116 SW 107th St.	Oklahoma City	OK	73170
Pecos Bend Royalties, LLLP C R Bailey, President	P. O. Box 2802	Midland	TX	79702-2802
Pedro G Fuentez	1508 Portillo	Carlsbad	NM	88220
	PO Box 4168			
Penasco Petroleum LLC		Roswell	NM	88202-4168
PENROC OIL CORP	P O BOX 2769	HOBBS	NM	88241-2769
Peregrine Production, LLC	P.O. Box 50655	Midland	TX	79710
Perla Martinez	1612 W Tansell	Carlsbad	NM	88220-3771
PetroLima LLC	PO Box 1113	Midland	TX	79702-1051

Phillip Brumfield, ssp	4675 Morgantown Rd	Russellville	KY	42276-8453
Phoenix Four, LLC	4455 Camp Bowie Blvd., Suite 114-PMB 98	Fort Worth	TX	76107
PHX Minerals Inc	1601 NW Expressway Ste 1100	Oklahoma City	OK	73118-1463
Phyllis J Keller	625 Darlington Ct	Fort Wayne	IN	46825-1103
Phyllis P Guitierrez-Brown Ind	& Executrix Irene Brown Estate 14415 87th Ave., NE	Bothbell	WA	98011
Polk Land & Minerals, LP	1101 Butternut	Abilene	TX	79602
Pontem Energy Partners I LP	Richland Corporate Centre, Suite 825 9001 Airport Freeway	North Richland Hills	TX	76180
Pressley H Guitar LP	PO Box 5383	Abilene	TX	79608-5383
Prichard Trust 1/31/2001 Tamara S Prichard Successor Trustee	346 Avenida Nogales	San Jose	CA	95123-1507
Primary Source Consulting Credentialing PLLC	6962 W Monte Lindo	Glendale	AZ	85310
Princess Properties, LLC	33530 Tiderunner Ave	Millsboro	DE	19966
Prospector LLC	P. O. Box 429	Roswell	NM	88202-0429
PT RESOURCES,LP	1904 Western Drive	Midland	TX	79705
R H Gregg	8608 Bluebonnet	Amarillo	TX	79108
Rachel Lousteau	4805 Point Pleasant Pike	Doylestown	PA	18902-9777
Ralph Ruiz	500 E Iny Ave	Tulare	CA	93274-4208
Ramey Graziano	4304 Jones Street	Carlsbad	NM	88220
Ramey N Graziano	4304 Jones Street	Carlsbad	NM	88220-2722
Ramon D and Refugia Q Lopez	1963 Pecos Highway	Loving	NM	88256
Ramon Lopez Jr	2107 Sage St	Carlsbad	NM	88220-6164
Ramon U Quinonez	4701 Irving Blvd #304	Albuquerque	NM	87114-3905
Ranchito AD4 LP	2100 Ross Ave Suite 1870 LB-9	Dallas	TX	75201
Randall S Cate	9740 W. FM 2147 #8329	Horseshoe Bay	TX	78657
Randy Amerine	3818 Via Pasatiempo Rancho	Santa Fe	CA	92091
RAUL NAVARRETTE GRAZIANO JR	501 Juarez St	Carlsbad	NM	88220-5407

Raul Rojelio Blanco	2720 Central Avenue, SE Street, Apt G413	Albuquerque	NM	87106
Rayburt A McElhaney	315 E Forest Lane	Mustang	OK	73064-4114
Realeza Del Spear LP	PO Box 1684	Midland	TX	79702
Rebecca Johnson	2467 Creekwood Dr	Cedar Hill	TX	75104
Refugia Quinonez Lopez	1963 Pecos Hwy	Loving	NM	88256-9726
Regina A Dantzer	5132 N Old Fort Wayne Rd	Huntington	IN	46750-9604
Rey Quinonez Onayda Quinonez-Urquidez, POA	PO Box 6413	Albuquerque	NM	87197-6413
Reyes Ruiz	302 W Clayton	Lovington	NM	88260
Reymundo C Rios and Raymond T Rios joint tenants	1862 Pecos Hwy	Loving	NM	88256-9725
Reymundo Rios AKA Raymundo Campos Rios	1862 Pecos Highway	Loving	NM	88256
Richard Campos	P.O. Box 75	Loving	NM	88256
	5260 Palisade Dr			
Richard E Bradbury		Winnemucca	NV	89445-4102
Richard Graziano	2607 Ohio Street	Carlsbad	NM	88220
	and wife Sigrid Coats			
RICHARD H COATS	P O BOX 2412	MIDLAND	TX	79702
Richard H Harrington	2180 Silent Echoes Drive	Henderson	NV	89044
Richard Lee Johnson Trust Rebecca Johnson Levy and Jimmy				
James Johnson CO- Trustees	1820 East Peters Colony Rd Apt 4108	Carrollton	TX	75007
Richard Ray Schmid	4998 E North St	Salina	KS	67401-9645
Rick Winningham	P.O. Box 1266	Ruidoso	NM	88345
Rita Rios Medrano	1413 Burgundy Ave	Carlsbad	NM	88220
Robert A Geist	10 Seagate Dr Apt 25	Naples	FL	34103-2419
Robert D Gaines	1430 Tonto Drive	Bullhead City	AZ	86442
	12981 E 131st St			
Robert Dean Richardson		Fishers	IN	46037-5911
ROBERT DERLEY	1893 190TH AVE	LEWIS	KS	67552
Robert Duncan Cain Jr				
aka Burly Cain	8904 Cottonwood Rd. NE	Albuquerque	NM	87111
Robert Edward Johnson	13927 Pyramid	Farmers Branch	TX	75234
Robert Guy Reed Christina Gale Reed JT	514 N Indian River Road	New Smyrna Beach	FL	32169
Robert L James, III	599 Foster Chapel Road	Searcy	AR	72143-9667

Robert L Kneedler, Jr	2411 Richview Road	Mount Vernon	IL	62864
ROBERT LEE GRAZIANO	613 Hickory St	Carlsbad	NM	88220
Robert Scott Owen	16 Sail Court	Sacramento	CA	95831
Robin Rogers	PO Box 773	Atoka	OK	74525-0773
	14426 Ablon Drive			
Rodney Lee Johnson		Farmers Branch	TX	75234
Rodney Lynn Reese	204 Dove Crest Drive	Boerne	TX	78006-7883
Rogelio Ruiz	30770 Hill Drive	Exeter	CA	93221
	FKA Rosa M DeLaPaz			
Rosa Gurvitz	PO Box 1132	Ruidoso	NM	88355
Rosa R Gonzalez	2204 Lester Dr NE Apt 401	Albuquerque	NM	87112
Rosa Violeta Sargent	26 Reservoir Rd	Highland	NY	12528-1504
Rose Ann Spier	555 Jefferson St	Clatonia	NE	68328-5002
Rosita F Fierro	1407 W Stevens	Carlsbad	NM	88220
Ross Duncan Properties LLC	P. O. Box 647	Artesia	NM	88211-0647
Rowan Family Minerals LLC	7651 FM 2125	Brownwood	TX	76801
Roy G Barton III	1919 N Turner Street	Hobbs	NM	88241
Roy G Barton, Jr and Claudia R Barton, Joint Tenant	1919 N Turner St	Hobbs	NM	88240-2712
Royal Zane Galloway, Jr, Jt	PO Box 1485	Carlsbad	NM	88220
Ruby J Gregg	1149 Banyan Way	Pacifica	CA	94044-4343
Ruby Vesley	5012 William Pl	Longmont	CO	80503
	9000 N Congress Ave APT 133			
Ruth Ann Lockhart		Kansas City	MO	64153-1807
	c/o C Daniel Roberts			
Ruth D Roberts	P O Box 6368	Austin	TX	78762
Ruth Martin Little	P O Box 1443	Carlsbad	NM	88220
Sadelia Hobbs	6943 Claude Parks Rd	Murrayville	GA	30564-1343
Salem Pecos Stribling				
aka Sam Stribling	9300 Mabry Ave NE	Albuquerque	NM	87109
Sally Guitar	10 Woodhaven Circle	Abilene	TX	79605
Salt Fork Limited	P.O. Box 911	Breckenridge	TX	76424-0911
Samatha RoyAnn Lindbald	5520 Waters Bend Dr	Belvidere	IL	61008
Samuel Q Vasquez	8720 Placitas Roca Rd NW	Albuquerque	NM	87120-3583

Sandra S Lane	814 Country Club Ln	Fort Collins	CO	80524-1814
Sandy Creek Minerals LLC	P.O. Box 621925	Littleton	CO	80162
Santa Elena Minerals, LP	P.O Box 732776	Dallas	TX	75373-2776
Schanti Corp	5990 Haley Way	Frisco	TX	75034-4878
Scott Burk	810 Stillwater Ct	Keller	TX	76248-8414
Sharon Eileen Smith	4819 48th Ave	Moline	IL	61265-7510
Sharon Guitar Ellis LLC	PO Box 469	Valleyford	WA	99036-0469
Shawn Robert Enderud	411 Doris Dr	Grass Valley	CA	95945
Sheila H Carpenter Trust Sheila Carpenter Trustee	1717 Norfolk Ave Apt 1122	Lubbock	TX	79416-6088
Shelia Harrington	20115 Broken Sabre Lane	Monument	CO	80132
Shelley Hoyle Kite	700 Rockledge Drive	Junction City	KS	66441
Sherry Ramsey DeLane	1136 Olympic Drive	Celina	TX	75009
Sidney M Coryell Jr	4502 West 29th Street	Little Rock	AR	72204
Sitio Permian LP	1401 Lawrence St Ste 1750	Denver	CO	80202-2497
	c/o Guardian MM LLC			
	PO Box 471489			
SKV LLC		Fort Worth	TX	76147-1489
	1613 Western Dr			
SNW Permian LLC		Fort Worth	TX	76107
Solomon Valley Community Foundation, Affil of Greater Salina				
Community Foundation	P O Box 2876	Salina	KS	67402-2876
Sondra Lynn Williams Ellyson	536 Rose Branch Dr	La Vernia	TX	78121
Sonya Leigh Williams Barron	207 Dodds Creek Drive	Gatesville	TX	76528
Sonya Marie Collins	1509 Papershell Rd	CARlsbad	NM	88220
Springwood Minerals 6 LP	PO Box 3579	Midland	TX	79702-3579
Stanico Energy Corporation	PO Box 32467	Oklahoma City	OK	73123
Stanley Dean Williams	P O Box 634	Loving	NM	88256
	Div, Dept of Finance & Admin) Bataan			
State of NM (Property Control	Memorial Bldg	Santa Fe	NM	87501
States Royalty LTD Partnership	PO Box 911	Breckenridge	TX	76424-0911
Stephen Glenn Hopkins	PO BOX 2085	Cloudcroft	NM	88317
Stephen Knowles Quinn	P O Box 490	Clovis	NM	88102-0490
Stephen Lee Johnson	2700 Lawndale Drive	Plano	TX	75023

Steven Nyle Williams	100 Rushy Creek Circle	Red Oak	TX	75154
STEVEN STRIBLING	5670 IRIS ROAD NE	RIO RANCHO	NM	87144
Susan J Taylor	32025 SW Village Crest Ln	Wilsonville	OR	97070-8427
Susan Lynn Menuey Crockett	605 Riviera Court	Carlsbad	NM	88220
Benting Rev Trust, UTA 8/08/03 Susan Ogden Benting, Trustee	2060 Hixon Dr	Las Cruces	NM	88005-3307
Swearingen LLC	1309 Coffeen Ave Ste 1200	Sheridan	WY	82801-5777
Tammy McElhaney	2202 Berry Street	Fayetteville	AK	72701
TD MINERALS LLC	8111 WESTCHESTER DR STE 900	DALLAS	TX	75225-6146
Ted E Amerine, Dec'd	2528 E Hermosa	Tempe	AZ	85282-6015
Terri M Evans	P.O. Box 81	McKenna	WA	98558
Terry and Carla White Trust dtd 5/7/2014 Carla K White Trustee	1302 West 3rd Street	Chanute	KS	66720
Terry W Amerine	2316 W Purdue	Enid	OK	73703
Terry Williams	995 Anshultz Rd	Wilson	OK	73463-6252
The Estate of Robert James	C/O Don James 1513 CR 132-A	Kingsland	TX	78639
The Fate-Dixon Tr dtd 3/10/2014 Stevie Kay Fate-Dixon Trustee	615 Windmill Ranch Rd	Encinitas	CA	92024-6558
The James A Brown Family Trust by & through its Trustee James A Brown	P O Box 928	Elk City	OK	73648
The Joe T. Milavec and Cella B. Milavec Revocable Trust u/t/a dated 7/15/1994	2308 13th St SE	Rio Rancho	NM	87124
The Kelly Ann Winget LLC	2201 Spinks Rd Ste 144	Flower Mound	TX	75022-4479
The LTS Trust	75 Circle Dr NE	Albuquerque	NM	87122
THE POLLARD FAMILY TRUST DTD 6/2/2016	1651 Detroit Ave Apt 203	Concord	CA	94520-3323
The Virginia H Baer Revocable Trust by & through Co-Trustees Richard & John D Harrington	2180 Silent Echoes Drive	Henderson	NV	89044
The Williams Living Trust Craig Williams, Peter Williams Jennifer Williams Jiles-Co-Trustees	1323 Willow Lane	Farmersville	TX	75442
Therese Lynn Berry	205 Chinkapin Drive N	Pangburn	AR	72121-9571
THOMAS B STRIBLING	75 CIRCLE DRIVE NE	ALBUQUERQUE	NM	87122
Thomas D Brattain	44414 Pocahontas Rd	Baker City	OR	97814-8183

Thomas D Myrick	PO Box 455	Benton	LA	71006
Thomas Earl Forni	1013 S. Country Club Circle	Carlsbad	NM	88220
Thomas Huffer	2708 Jules Street	St Joseph	MO	64501
Thomas L Striegler	618 Country Creek Lane	Fredericksburg	TX	78624
THOMAS LUKE STRIBLING TRUST				
THOMAS B STRIBLING, TRUSTEE	75 Circle Dr NE	Albuquerque	NM	87122
Thomas R & Laura Kaye Smith	5705 Pinehurst Dr	Farmington	NM	87402
	13804 Jackson St			
Tiffany Beth Grant		Thornton	CO	80602-8708
	PO Box 310			
Tim Lilley & Tashina Lilley		Parker	CO	80134-0310
	3608 Overton Park Dr W			
TM Family Energy Holdings LLC		Fort Worth	TX	76109-2503
Todd Dreyer	549 Crown of Gold Dr	Lewisville	TX	75056-5696
Tommie Vernon Enderud	10519 242 Rd.	Winfield	KS	67156
	126 Royal Lakes Manor Blvd			
Tori Lane Schwamkrug		Richmond	TX	77469-5244
Trabajo Del Spear LP	P. O. Box 1684	Midland	TX	79702-1684
	Sherlene Kirkes			
Trent M Kirkes and Sherlene Kirkes	3600 Hwy 588	Comanche	TX	76442
	6 Desta Dr Ste 4325			
Truchas Peaks, LLC		Midland	TX	79705-5593
TULAROSA OIL COMPANY	PO BOX 471349	FORT WORTH	TX	76147-1349
Tulsa Energy LLC	PO Box 12100	Dallas	TX	75225
Tundra AD3 LP	2100 Ross Ave Ste 1870, LB-9	Dallas	TX	75201-6773
	201 Texas Ave Apt A			
Tura M Brown		St Joseph	MO	64504
Una Oreja LLC	6500 West Freeway, Suite 222	Fort Worth	TX	76116
United Christian Missionary Society Farmers National Company, Agent	PO Box 3480	Omaha	NE	68103-0480
VANESSA M GRAZIANO	6009 FLOR DE RIO CIRCLE	ALBUQUERQUE	NM	87120
Veer Energy Holdings LLC	7670 Woodway Dr Ste 357	Houston	TX	77063-6507
Velia Briceno Blanco	267 Camino Real SW	Los Lunas	NM	87031

Vicki R. Fisher	621 N West St	Garden Plain	KS	67050-9119
Vickie Hall	149 E Kincaid Ranch Road	Artesia	NM	88210
Vicky Dewell	529 Stoney Acres	Ponder	TX	76259
Victoria Anne Fate Gorrell Tr Dated 9/28/2020 Victoria Anne Fate Gorrell Trte	350 West Street Rd	Kennett Square	PA	19348-1618
Victoria Rios Levy	1304 W Bonbright St	Carlsbad	NM	88220-4202
Virginia H. Palomin	1012 N. 5th Street	Artesia	NM	88210
Virginia Lambing	3113 Wemberley Dr	Sacramento	CA	95864-3847
Virginia Nevill Hoff MGMT TR Virginia Nevill Hoff, as Trustee	2601 Lakewood Circl	Tuscaloosa	AL	35405
Wade Veazey	107 Mesa Circle	Salida	CO	81201
Wally Johnson	P O Box 6161	Lake Charles	LA	70606
Walter Burden	2802 St Andrews Circle	Ennis	TX	75119
Walter L Jennings and wife, Pat	Jennings 1004 N Alameda	Carlsbad	NM	88220
Wayland Magby	5601 Singletree rd	Carlsbad	NM	88220
Weathervane Management LP	4610 8th Street	Lubbock	TX	79416-4705
Wende Witherspoon Morgan	7627 Guinevere Drive	Sugar Land	TX	77479
Wesley Keith Roberts	418 Forest Hills	League City	TX	77573
Whitten G Witherspoon	7524 Pear Tree Lane	Fort Worth	TX	76133-7572
Wilbur L Motley	4718 Cindy Pl	Midland	TX	79707
William C & Linda S Ahrens	1216 Cedar Drive	Carlsbad	NM	88220
William D Spaulding Rev Tr William D Spaulding-Trustee	17736 Tulip Lane	Tinley Park	IL	60477
William D Williams	7364 Rayborn Rd	Mountain Grove	MO	65711-3073
William H Covault	422 25th Ave East	Moline	IL	61244
William L Farrell C/O Frost Bank O&G T-6 Account No. FD803	100 West Houston	San Antonio	TX	78205
William Louis Emil Enderud	300 N H Ave.	NewKirk	OH	74674
William T Duncan	25191 Bald Eagle Terrace	Chantilly	VA	20152-6693
Willow Lake, Inc	P O Box 1689	Carlsbad	NM	88220
Winfred McNama Drake	56525 Nelson	Yucca Valley	CA	92284

Winifred Wilson	42014 Village 42	Camarillo	CA	93012-8902
Wood and Wire Management LP	P O Box 341342	Austin	TX	78734-0023
Woods Dickens Ranch, LP	4610 8TH ST	Lubbock	TX	79416-4705
Word B Wilson Investments LP	PO Box 51790	Midland	TX	79710
Wynona L Dyer Revocable Trust Under Trust Agmt dated November 21 2000	1200 Sand Plum Drive	Moore	OK	73160
Wynter D Gingery	PO Box 680625	Franklin	TN	37068-0625
XPLOR Resources LLC	1003 North Shore Drive	Carlsbad	NM	88220-4638
Ysidro N Florez	#10 Chimeso Rd	Artesia	NM	88210
Yvette Lara	505 N. Maple	Carlsbad	NM	88220
Yvonne Flemming	5280 Dent Ave	San Jose	CA	95118
Estate of Helen Margaret McCabe				



Paula M. Vance
Associate
Phone (505) 988-4421
Fax (505) 819-5579
pmvance@hollandhart.com

July 12, 2024

CERTIFIED MAIL
RETURN RECEIPT REQUESTED

TO: ALL AFFECTED PARTIES

Re: Application of Matador Production Company to amend NMOCD Order PLC-796 and for administrative approval to surface commingle (pool and lease) oil and gas production from the spacing units comprising the N/2 of Sections 13, 14 and 15, Township 24 South, Range 28 East, and Lots 1-2, E/2 NW/4, and the NE/4 (N/2 equivalent) of irregular Section 18, Township 24 South, Range 29 East, NMPM, Eddy County, New Mexico (the "Lands")

Ladies and Gentlemen:

Enclosed is a copy of the above-referenced application, which was filed with the New Mexico Oil Conservation Division on this date. Any objection to this application must be filed in writing within twenty days from the date this application is received by the Division's Santa Fe office located at 1220 South St. Francis Drive, Santa Fe, New Mexico, 87505. If no objection is received within this twenty-day period, this application may be approved administratively by the Division.

If you have any questions about this application, please contact the following:

Kyle Perkins
Matador Production Company
(972) 371-5202
kperkins@matadorresources.com

Sincerely,

A handwritten signature in blue ink, appearing to read "Paula M. Vance".

Paula M. Vance
**ATTORNEY FOR MATADOR PRODUCTION
COMPANY**

T 505.988.4421 F 505.983.6043
110 North Guadalupe, Suite 1, Santa Fe, NM 87501-1849
Mail to: P.O. Box 2208, Santa Fe, NM 87504-2208
www.hollandhart.com

Alaska	Montana	Utah
Colorado	Nevada	Washington, D.C.
Idaho	New Mexico	Wyoming

MRC - Melton Amend PLC-796 Commingling
Postal Delivery Report

9402811898765466390305	1119 OIL & GAS, LLC	6500 West Fwy Ste 222	Fort Worth	TX	76116-2116	Your item was delivered to an individual at the address at 12:26 pm on July 15, 2024 in FORT WORTH, TX 76116.
9402811898765466390381	8801 Investment Company, LLC	PO Box 701288	Tulsa	OK	74170-1288	Your item arrived at the TULSA, OK 74136 post office at 10:15 am on July 15, 2024 and is ready for pickup.
9402811898765466390374	A G Tolbert Cooper & Margie A, Cooper Trust, Margie A. Cooper, Trustee	13366 Lafayette Way	Thornton	CO	80241-1193	Your package is moving within the USPS network and is on track to be delivered to its final destination. It is currently in transit to the next facility.
9402811898765466390053	Adela Inez Masterpolito	1343 W Morton Ave Spc 3	Porterville	CA	93257-1970	We attempted to deliver your item at 3:13 pm on July 15, 2024 in PORTERVILLE, CA 93257 and a notice was left because an authorized recipient was not available.
9402811898765466390022	Adventure Resources, LLC	PO Box 320	Carlsbad	NM	88221-0320	Your item arrived at the CARLSBAD, NM 88221 post office at 7:39 am on July 15, 2024 and is ready for pickup.
9402811898765466390091	Alan Jochimsen	4209 Cardinal Ln	Midland	TX	79707-1935	Your package is moving within the USPS network and is on track to be delivered by the expected delivery date. It is currently in transit to the next facility.
9402811898765466390084	Albert F. Salcido	1809 N Mesa St	Carlsbad	NM	88220-8848	Your item was delivered to an individual at the address at 12:34 pm on July 15, 2024 in CARLSBAD, NM 88220.
9402811898765466390077	Alden P Stratton Rev Trust	PO Box 226	Walton	KS	67151-0226	Your package is moving within the USPS network and is on track to be delivered by the expected delivery date. It is currently in transit to the next facility.

MRC - Melton Amend PLC-796 Commingling
Postal Delivery Report

9402811898765466390459	Alfonso Campos	1002 Alvarado St	Carlsbad	NM	88220-4848	Your item was delivered to an individual at the address at 5:21 pm on July 15, 2024 in CARLSBAD, NM 88220.
9402811898765466390428	Alfred Enderud	3009 S Euclid Ave	Wichita	KS	67217-1930	Your package is moving within the USPS network and is on track to be delivered by the expected delivery date. It is currently in transit to the next facility.
9402811898765466390497	Alfredo Hernandez Jr	1620 W Tansill St	Carlsbad	NM	88220-3771	Your item was delivered to an individual at the address at 11:20 am on July 15, 2024 in CARLSBAD, NM 88220.
9402811898765466390480	Alice F Segura	PO Box 111	Malaga	NM	88263-0111	Your item was returned to the sender on July 15, 2024 at 12:24 pm in MALAGA, NM 88263 because the addressee was not known at the delivery address noted on the package.
9402811898765466390473	Alisa Ogden	PO Box 94	Loving	NM	88256-0094	Your item was picked up at the post office at 1:00 pm on July 15, 2024 in LOVING, NM 88256.
9402811898765466390558	Alison C Trigg	6161 N Old 102	Columbia City	IN	46725-7738	Your item departed our USPS facility in FORT WAYNE IN DISTRIBUTION CENTER on July 15, 2024 at 8:15 pm. The item is currently in transit to the destination.
9402811898765466390527	AllDale Minerals II, LP	2100 Ross Ave Ste 1870	Dallas	TX	75201-6773	Your item arrived at our DALLAS TX DISTRIBUTION CENTER destination facility on July 14, 2024 at 3:25 pm. The item is currently in transit to the destination.

MRC - Melton Amend PLC-796 Commingling
Postal Delivery Report

9402811898765466390596	AllDale Minerals, LP	2100 Ross Ave Ste 1870	Dallas	TX	75201-6773	Your item arrived at our DALLAS TX DISTRIBUTION CENTER destination facility on July 14, 2024 at 3:25 pm. The item is currently in transit to the destination.
9402811898765466390589	Allen Revocable Trust Uta, Dtd 4/10/96 -Gene W Allen &Dorothy J Allen - Co-Trustees	2809 NW 186th Ter	Edmond	OK	73012-7673	Your item was forwarded to a different address at 7:48 am on July 15, 2024 in EDMOND, OK. This was because of forwarding instructions or because the address or ZIP Code on the label was incorrect.
9402811898765466398219	Alma Rios Elizondo	1115 E Orchard Ln	Carlsbad	NM	88220-9226	Your item was delivered to an individual at the address at 12:57 pm on July 15, 2024 in CARLSBAD, NM 88220.
9402811898765466398226	Alvin Dean Harris	PO Box 2042	Capitan	NM	88316-2042	Your item was picked up at the post office at 2:01 pm on July 15, 2024 in CAPITAN, NM 88316.
9402811898765466398240	Amber Eve Schwamkrug	2503 Fairway Dr	Sugar Land	TX	77478-4014	Your shipment has potentially been delayed due to weather conditions at 6:24 pm on July 15, 2024.
9402811898765466398271	American Legion of Kenesaw Post 268 Attn Frank Shurigar	PO Box 307	Kenesaw	NE	68956-0307	Your item arrived at the KENESAW, NE 68956 post office at 9:57 am on July 15, 2024 and is ready for pickup.
9402811898765466398851	Amy C Winningham	74126 De Anza Way	Palm Desert	CA	92260-3708	Your package is moving within the USPS network and is on track to be delivered by the expected delivery date. It is currently in transit to the next facility.
9402811898765466398820	Andrea & Mathieu Salgues JTWROS	1706 Alameda Ave	Alameda	CA	94501-4004	We attempted to deliver your item at 1:52 pm on July 15, 2024 in ALAMEDA, CA 94501 and a notice was left because an authorized recipient was not available.

MRC - Melton Amend PLC-796 Commingling
Postal Delivery Report

9402811898765466398899	Andrea K Spillers	2618 Glenwood Ave	Fort Wayne	IN	46805-2829	Your item departed our USPS facility in FORT WAYNE IN DISTRIBUTION CENTER on July 15, 2024 at 8:15 pm. The item is currently in transit to the destination.
9402811898765466398875	Andrea Salgues	1706 Alameda Ave	Alameda	CA	94501-4004	We attempted to deliver your item at 1:52 pm on July 15, 2024 in ALAMEDA, CA 94501 and a notice was left because an authorized recipient was not available.
9402811898765466398752	Andrew Magby	1051 Black River Village Rd	Carlsbad	NM	88220-8622	Your item departed our USPS facility in LUBBOCK TX DISTRIBUTION CENTER on July 15, 2024 at 5:58 am. The item is currently in transit to the destination.
9402811898765466398707	Andy Brumfield	304 Frontier Ave	Cadiz	KY	42211-8429	We attempted to deliver your item at 12:11 pm on July 15, 2024 in CADIZ, KY 42211 and a notice was left because an authorized recipient was not available.
9402811898765466398745	Ann O. Campbell	18 Austin Hollow Cir	Nacogdoches	TX	75965-2955	Your package is moving within the USPS network and is on track to be delivered by the expected delivery date. It is currently in transit to the next facility.
9402811898765466398738	Anna Henderson	4602 N 24th St Apt 219	Phoenix	AZ	85016	Your package is moving within the USPS network and is on track to be delivered by the expected delivery date. It is currently in transit to the next facility.
9402811898765466398912	Anna Louise Pluymen	240 S Sunnyside Ave Unit 3454	Sequim	WA	98382-4279	Your package is moving within the USPS network and is on track to be delivered to its final destination. It is currently in transit to the next facility.

MRC - Melton Amend PLC-796 Commingling
Postal Delivery Report

9402811898765466398967	Anthony L Moschetto Rev Trust, Dtd 7/13/2018, Anthony Moschetto Trustee	PO Box 600635	Dallas	TX	75360-0635	Your item has been delivered and is available at a PO Box at 1:39 pm on July 15, 2024 in BIRMINGHAM, AL 35206.
9402811898765466398998	Antonio Lopez	PO Box 16	Loving	NM	88256-0016	Your item arrived at the LOVING, NM 88256 post office at 9:43 am on July 15, 2024 and is ready for pickup.
9402811898765466398981	April Long	708 N Elliott Ave	Martinsville	IN	46151-1070	Your item arrived at our INDIANAPOLIS IN DISTRIBUTION CENTER destination facility on July 15, 2024 at 3:27 pm. The item is currently in transit to the destination.
9402811898765466398615	Aradria Csercsevits	1402 Carlson Dr	Orlando	FL	32804-1212	Your package is moving within the USPS network and is on track to be delivered to its final destination. It is currently in transit to the next facility.
9402811898765466398660	Arno Holmes Schwamkrug Estate	2116 Thompson Rd Ste 116	Richmond	TX	77469-5416	Your shipment has potentially been delayed due to weather conditions at 6:24 pm on July 15, 2024.
9402811898765466398608	Art & Carolyn Huber, Jr	6290 Portola Rd	Atascadero	CA	93422-3624	Your item was delivered to an individual at the address at 2:10 pm on July 15, 2024 in ATASCADERO, CA 93422.
9402811898765466398646	Audra Lynn Ruiz	510 Oakwood Dr	Carlsbad	NM	88220-9288	We attempted to deliver your item at 11:23 am on July 15, 2024 in CARLSBAD, NM 88220 and a notice was left because an authorized recipient was not available.
9402811898765466398639	Augustine Campos	110 Alder St	Umatilla	OR	97882-9633	We attempted to deliver your item at 2:01 pm on July 15, 2024 in UMATILLA, OR 97882 and a notice was left because an authorized recipient was not available.

MRC - Melton Amend PLC-796 Commingling
Postal Delivery Report

9402811898765466398110	B&J Resources Llc	240 Saint Paul St Ste 501	Denver	CO	80206-5128	Your item was delivered to an individual at the address at 9:50 am on July 15, 2024 in DENVER, CO 80206.
9402811898765466398165	B&T Energy Holdings LLC	9001 Airport Fwy Ste 825	North Richland Hills	TX	76180-7795	Your item was delivered to the front desk, reception area, or mail room at 3:18 pm on July 15, 2024 in NORTH RICHLAND HILLS, TX 76180.
9402811898765466398103	Balm Family Trust Dtd 5/16/03 John A & Julie J Balm Trustees	3118 Thunder Dr	Oceanside	CA	92056-4362	Your package is moving within the USPS network and is on track to be delivered by the expected delivery date. It is currently in transit to the next facility.
9402811898765466398141	Barbara Lee Backman, IncC/O Doug Heiskell	203 N Washington St Ste 200 Ste 200-L	Spokane	WA	99201-0254	We attempted to deliver your item at 1:24 pm on July 15, 2024 in SPOKANE, WA 99201 and a notice was left because an authorized recipient was not available.
9402811898765466398134	Barney J Nunez	2617 Santa Monica Ave	Odessa	TX	79763-2334	We attempted to deliver your item at 7:55 pm on July 15, 2024 in ODESSA, TX 79763 and a notice was left because an authorized recipient was not available.
9402811898765466398318	Barton L Enoch	PO Box 38447	Colorado Springs	CO	80937-8447	Your package is moving within the USPS network and is on track to be delivered to its final destination. It is currently in transit to the next facility.
9402811898765466398363	Belinda Williams	13260 W 42nd St	Odessa	TX	79764-9185	We attempted to deliver your item at 1:18 pm on July 15, 2024 in ODESSA, TX 79764 and a notice was left because an authorized recipient was not available.
9402811898765466398301	Berl T Rogers	PO Box 1503	Homer	AK	99603-1503	Your package is moving within the USPS network and is on track to be delivered by the expected delivery date. It is currently in transit to the next facility.

MRC - Melton Amend PLC-796 Commingling
Postal Delivery Report

9402811898765466398349	Beth Ann Botros	701 N Post Oak Rd Ste 450	Houston	TX	77024-3888	Your shipment has potentially been delayed due to weather conditions at 6:24 pm on July 15, 2024.
9402811898765466398370	Betty Blanco	636 San Antonio Rd Apt 101	Palo Alto	CA	94306-4714	We attempted to deliver your item at 3:28 pm on July 15, 2024 in PALO ALTO, CA 94306 and a notice was left because an authorized recipient was not available.
9402811898765466398059	Betty Joann Cravens Bartlett	2807 Kings Crossing Dr Apt 319	Kingwood	TX	77345-5454	Your shipment has potentially been delayed due to weather conditions at 6:24 pm on July 15, 2024.
9402811898765466398028	Betty L Shan	1020 Pate St	Carlsbad	NM	88220-3171	Your item was delivered to an individual at the address at 3:34 pm on July 15, 2024 in CARLSBAD, NM 88220.
9402811898765466398097	Betty L. Kline Estate	51231 County Road 23 Apt 23	Bristol	IN	46507-9774	Your item arrived at our SOUTH BEND IN PROCESSING CENTER destination facility on July 15, 2024 at 11:16 pm. The item is currently in transit to the destination.
9402811898765466398042	BGW Minerals Ltd Brett G Witherspoon Manager	PO Box 100635	Fort Worth	TX	76185-0635	Your item departed our USPS facility in FORT WORTH TX DISTRIBUTION CENTER on July 15, 2024 at 10:29 pm. The item is currently in transit to the destination.
9402811898765466398417	Big Sky Estates, Inc	PO Box 248	Carlsbad	NM	88221-0248	Your item was returned to the sender on July 15, 2024 at 7:38 am in CARLSBAD, NM 88220 because the addressee was not known at the delivery address noted on the package.
9402811898765466398424	Big Three Energy Group LLC	PO Box 429	Roswell	NM	88202-0429	Your item arrived at the ROSWELL, NM 88202 post office at 11:06 am on July 15, 2024 and is ready for pickup.

MRC - Melton Amend PLC-796 Commingling
Postal Delivery Report

9402811898765466398448	Billy M Gregg	1149 Banyan Way	Pacifica	CA	94044-4343	We attempted to deliver your item at 4:45 pm on July 15, 2024 in PACIFICA, CA 94044 and a notice was left because an authorized recipient was not available.
9402811898765466398479	Billye Ramsey Johnston	9415 Forest Hills Pl	Dallas	TX	75218-3636	Your item was delivered to an individual at the address at 12:11 pm on July 15, 2024 in DALLAS, TX 75218.
9402811898765466398561	BK Royalties, LLC	PO Box 52098	Tulsa	OK	74152-0098	Your item arrived at the TULSA, OK 74152 post office at 8:13 am on July 15, 2024 and is ready for pickup.
9402811898765466398547	Black Shale Minerals LLC	PO Box 2243	Longview	TX	75606-2243	Your package is moving within the USPS network and is on track to be delivered by the expected delivery date. It is currently in transit to the next facility.
9402811898765466398578	Blake William Veazey	247 Palmer St Unit 1	Salida	CO	81201-3124	We attempted to deliver your item at 10:57 am on July 15, 2024 in SALIDA, CO 81201 and a notice was left because an authorized recipient was not available.
9402811898765466397267	Blue Clyde, Inc	6253 Hollywood Blvd Apt 614	Los Angeles	CA	90028-8252	Your item was returned to the sender on July 15, 2024 at 8:08 am in LOS ANGELES, CA 90028 because of an incorrect address.
9402811898765466397298	Bnsf Railway Company C/O Farmers National as Agent	PO Box 676167	Dallas	TX	75267-6167	Your item arrived at the DALLAS, TX 75260 post office at 5:04 pm on July 15, 2024 and is ready for pickup.
9402811898765466397236	Bob B Elder	14029 E Bayley Cir	Wichita	KS	67230-9139	Your item arrived at our WICHITA KS DISTRIBUTION CENTER destination facility on July 15, 2024 at 4:33 pm. The item is currently in transit to the destination.

MRC - Melton Amend PLC-796 Commingling
Postal Delivery Report

9402811898765466397854	Bradley T Ward	1739 Oak Gln	New Braunfels	TX	78132-3839	Your item arrived at our SAN ANTONIO TX DISTRIBUTION CENTER destination facility on July 15, 2024 at 1:13 pm. The item is currently in transit to the destination.
9402811898765466397809	Brent Nearhood	821 S Taylor St	El Dorado	KS	67042-2841	Your item arrived at our WICHITA KS DISTRIBUTION CENTER destination facility on July 15, 2024 at 4:33 pm. The item is currently in transit to the destination.
9402811898765466397830	Brett C Barton	1919 N Turner St	Hobbs	NM	88240-2712	Your item was delivered to an individual at the address at 12:03 pm on July 15, 2024 in HOBBS, NM 88240.
9402811898765466397755	Brian C Harrington	104 Grandfather Ct	Holly Springs	NC	27540-6010	Your item was delivered to an individual at the address at 3:02 pm on July 15, 2024 in HOLLY SPRINGS, NC 27540.
9402811898765466397700	Brian Fredric Dever	27419 Robillard Springs Ln	Katy	TX	77494-3333	Your shipment has potentially been delayed due to weather conditions at 6:24 pm on July 15, 2024.
9402811898765466397786	Brian Patrick McEwen	7709 S Locust St	Centennial	CO	80112-2427	Your package is moving within the USPS network and is on track to be delivered to its final destination. It is currently in transit to the next facility.
9402811898765466397953	Brock J. Brown	59 Old Cottage Beach Dr	Rockport	TX	78382-7769	Your item arrived at our SAN ANTONIO TX DISTRIBUTION CENTER destination facility on July 15, 2024 at 1:12 pm. The item is currently in transit to the destination.
9402811898765466397908	Buddy F. Ogburn, Sep Prop	5312 NW 119th Ter	Oklahoma City	OK	73162-1965	Your item was delivered to an individual at the address at 2:13 pm on July 15, 2024 in OKLAHOMA CITY, OK 73162.

MRC - Melton Amend PLC-796 Commingling
Postal Delivery Report

9402811898765466397984	Caisha Jo Williams Hinnen	14346 Cohasset St	Van Nuys	CA	91405-1428	Your item arrived at our SANTA CLARITA CA DISTRIBUTION CENTER destination facility on July 15, 2024 at 2:49 am. The item is currently in transit to the destination.
9402811898765466397618	Caki Family Limited Partnership, c/o Catherine Gall Parker	5851 Royal Crest Dr	Dallas	TX	75230-3458	Your item arrived at our DALLAS TX DISTRIBUTION CENTER destination facility on July 15, 2024 at 3:01 pm. The item is currently in transit to the destination.
9402811898765466397601	CALM Fort Worth Ventures,LLC	139 Sheridan Rd	Winnetka	IL	60093-1539	Your item was delivered to an individual at the address at 3:42 pm on July 15, 2024 in WINNETKA, IL 60093.
9402811898765466397687	Camarie Oil and Gas, LLC	2502 Camarie Ave	Midland	TX	79705-6309	Your package is moving within the USPS network and is on track to be delivered by the expected delivery date. It is currently in transit to the next facility.
9402811898765466397113	Camellia Land LLC	PO Box 51510	Midland	TX	79710-1510	Your package is moving within the USPS network and is on track to be delivered by the expected delivery date. It is currently in transit to the next facility.
9402811898765466397120	Camille E Butler Fam Tr C/O Dixie Butler Carlton Trustee	PO Box 890145	Houston	TX	77289-0145	Your shipment has potentially been delayed due to weather conditions at 6:24 pm on July 15, 2024.
9402811898765466397144	Candace Lyn & Gregory L Ross	15 Gatwick Ln	Dwg	TX	76016-4035	Your item was returned to the sender at 4:26 pm on July 15, 2024 in ARLINGTON, TX 76016 because the forwarding order for this address is no longer valid.

MRC - Melton Amend PLC-796 Commingling
Postal Delivery Report

9402811898765466397175	Candace Lyn Ross	15 Gatwick Ln	Dwg	TX	76016-4035	Your item was returned to the sender at 4:26 pm on July 15, 2024 in ARLINGTON, TX 76016 because the forwarding order for this address is no longer valid.
9402811898765466397366	Carjac Trust LLC	Frank O. Witt, As Trustee Box 1507	Carlsbad	NM	88220	Your item arrived at the CARLSBAD, NM 88221 post office at 7:18 am on July 15, 2024 and is ready for pickup.
9402811898765466397397	Carla Elizabeth Doty Johnson	1507 S Greenfield Cir	Lake Charles	LA	70605-5311	Your item has been delivered to an agent and left with an individual at the address at 5:42 pm on July 15, 2024 in LAKE CHARLES, LA 70605.
9402811898765466397335	Carla Kay Nearhood Dickson	405 N Oaks Ln	Russellville	AR	72802-8708	Your item was delivered to an individual at the address at 12:38 pm on July 15, 2024 in RUSSELLVILLE, AR 72802.
9402811898765466397052	Carlene M Cowan	1018 Jacobs St	Edmond	OK	73034-4419	Your item was forwarded to a different address at 8:16 am on July 15, 2024 in EDMOND, OK. This was because of forwarding instructions or because the address or ZIP Code on the label was incorrect.
9402811898765466397007	Carlos Gonzales & Wife Patricia Gonzales, Joint Tenants	25506 Old Carriage Ln	Spring	TX	77373-3115	Your shipment has potentially been delayed due to weather conditions at 6:24 pm on July 15, 2024.
9402811898765466397038	Carlsbad Irrigation District	5117 Grandi Rd	Carlsbad	NM	88220-8931	Your item was delivered to an individual at the address at 2:29 pm on July 15, 2024 in CARLSBAD, NM 88220.
9402811898765466397410	Carlsbad Municipal School Dist	408 N Canyon St	Carlsbad	NM	88220-5812	Your item departed our USPS facility in LUBBOCK TX DISTRIBUTION CENTER on July 15, 2024 at 5:58 am. The item is currently in transit to the destination.

MRC - Melton Amend PLC-796 Commingling
Postal Delivery Report

9402811898765466397465	Carmen Calles	22078 Arbor Ave Apt 410	Hayward	CA	94541-4891	Your item was delivered to an individual at the address at 3:51 pm on July 15, 2024 in HAYWARD, CA 94541.
9402811898765466397496	Carnegie Energy, LLC	PO Box 12307	Dallas	TX	75225-0307	Your item arrived at our DALLAS TX DISTRIBUTION CENTER destination facility on July 14, 2024 at 3:21 pm. The item is currently in transit to the destination.
9402811898765466397489	CAROL C BURTON	1004 E Derrick Rd	Carlsbad	NM	88220-9533	We could not access the delivery location to deliver your package at 12:21 pm on July 15, 2024 in CARLSBAD, NM 88220. We will redeliver on the next delivery day. No action needed.
9402811898765466397472	Carol D Schaefer	PO Box 755	Sequim	WA	98382-4312	Your package is moving within the USPS network and is on track to be delivered to its final destination. It is currently in transit to the next facility.
9402811898765466397564	Carol Jean McElhaney	315 E Forest Ln	Mustang	OK	73064-4114	Your item was delivered to an individual at the address at 6:13 pm on July 15, 2024 in MUSTANG, OK 73064.
9402811898765466397502	Carole Ayers Calvert	466 S Ola Rd	McDonough	GA	30252-7184	Your package is moving within the USPS network and is on track to be delivered to its final destination. It is currently in transit to the next facility.
9402811898765466397540	Carolina L Martinez	1101 Burton Dr Apt Unit 324	Vacaville	CA	95687-3255	Your package is moving within the USPS network and is on track to be delivered by the expected delivery date. It is currently in transit to the next facility.
9402811898765466397571	Carolina Rodriguez	PO Box 12	Malaga	NM	88263-0012	Your item arrived at the MALAGA, NM 88263 post office at 11:30 am on July 15, 2024 and is ready for pickup.

MRC - Melton Amend PLC-796 Commingling
Postal Delivery Report

9402811898765466396253	Carolyn Baker	713 N Summit Ave	Sioux Falls	SD	57104-2228	We attempted to deliver your item at 9:08 am on July 15, 2024 in SIOUX FALLS, SD 57104 and a notice was left because an authorized recipient was not available.
9402811898765466396222	Carolyn J Coulter	8303 E 84th Pl	Tulsa	OK	74133-8071	We could not access the delivery location to deliver your package at 12:36 pm on July 15, 2024 in TULSA, OK 74133. We will redeliver on the next delivery day. No action needed.
9402811898765466396291	Carolyn Lum-Bellem	37 Makalani St	Hilo	HI	96720-5723	Your item was delivered to an individual at the address at 6:36 pm on July 15, 2024 in HILO, HI 96720.
9402811898765466396277	Carrick C Williams	481 Camino Verde	San Marcos	CA	92078-8907	Your package is moving within the USPS network and is on track to be delivered by the expected delivery date. It is currently in transit to the next facility.
9402811898765466396819	Carrie Denise Hall	143C Gordon St	Rochelle	GA	31079-2952	We attempted to deliver your item at 4:22 pm on July 15, 2024 in ROCHELLE, GA 31079 and a notice was left because an authorized recipient was not available.
9402811898765466396864	Carrie Leigh McElhaney	2202 W Berry St	Fayetteville	AR	72701	Your item arrived at our FAYETTEVILLE AR DISTRIBUTION CENTER destination facility on July 15, 2024 at 12:35 pm. The item is currently in transit to the destination.
9402811898765466396802	Catherine Salts	3062 Lawrence Rd	Redding	CA	96002-2212	Your package is moving within the USPS network and is on track to be delivered by the expected delivery date. It is currently in transit to the next facility.

MRC - Melton Amend PLC-796 Commingling
Postal Delivery Report

9402811898765466396840	CATHOLIC DIOCESE OF LAS CRUCES	1280 Med Park Dr	Las Cruces	NM	88005-3239	Your item was delivered to the front desk, reception area, or mail room at 1:48 pm on July 15, 2024 in LAS CRUCES, NM 88005.
9402811898765466396871	Cecil Arinder	2112 Tumbleweed Draw	Alamogordo	NM	88310-4868	Your item was delivered to an individual at the address at 3:02 pm on July 15, 2024 in ALAMOGORDO, NM 88310.
9402811898765466396758	Celey D Ward	12 Placid Ct	Odessa	TX	79762-5454	Your item was delivered to an individual at the address at 2:28 pm on July 15, 2024 in ODESSA, TX 79762.
9402811898765466396727	Celia Ruiz	1445 N 11th Ave	Hanford	CA	93230-2805	Your item was returned to the sender on July 15, 2024 at 12:22 pm in HANFORD, CA 93230 because the addressee moved and left no forwarding address.
9402811898765466396741	Celia Valdez, by Jeanne Valdez As Power Of Attorney	4204 S Thomason Rd	Carlsbad	NM	88220-9341	We attempted to deliver your item at 12:29 pm on July 15, 2024 in CARLSBAD, NM 88220 and a notice was left because an authorized recipient was not available.
9402811898765466396734	Celma C Rios	PO Box 113	Malaga	NM	88263-0113	Your item arrived at the MALAGA, NM 88263 post office at 11:30 am on July 15, 2024 and is ready for pickup.
9402811898765466396956	CH4NET.COM LTD	PO Box 1000	Roswell	NM	88202-1000	Your item arrived at the ROSWELL, NM 88202 post office at 11:09 am on July 15, 2024 and is ready for pickup.
9402811898765466396925	Charles N Homan POA Nancy Mules	11118 N Harrison St	Kansas City	MO	64155-1328	Your item arrived at our KANSAS CITY MO DISTRIBUTION CENTER destination facility on July 15, 2024 at 8:41 pm. The item is currently in transit to the destination.

MRC - Melton Amend PLC-796 Commingling
Postal Delivery Report

9402811898765466396949	Charlotte E Wells and Kaiulani L Bumpus	807 Debus Dr	Taylor	TX	76574-2110	Your item was delivered to an individual at the address at 10:59 am on July 15, 2024 in TAYLOR, TX 76574.
9402811898765466396932	Cheryl A Kottwitz	PO Box 26545	Overland Park	KS	66225-6545	Your shipment was received at 3:28 pm on July 12, 2024 in DENVER, CO 80266. The acceptance of your package is pending.
9402811898765466396611	Cheryle Epling	811 Picketts Xing	Acworth	GA	30101-7726	Your package is moving within the USPS network and is on track to be delivered to its final destination. It is currently in transit to the next facility.
9402811898765466396666	Chief Capital O&G II, LLC	8111 Westchester Dr Ste 900	Dallas	TX	75225-6146	Your item was delivered to an individual at the address at 12:44 pm on July 15, 2024 in DALLAS, TX 75225.
9402811898765466396604	Chisos, LTD.	1331 Lamar St Ste 1077	Houston	TX	77010-3135	Your shipment has potentially been delayed due to weather conditions at 6:24 pm on July 15, 2024.
9402811898765466396642	Chris Bushby	2612 Bralorne Ct	Bakersfield	CA	93309-8879	Your item arrived at our BAKERSFIELD CA DISTRIBUTION CENTER destination facility on July 14, 2024 at 12:44 pm. The item is currently in transit to the destination.
9402811898765466396635	Christine E McFedries Tr Christine E McFedries Trustee, dtd 02/21/2014	1311 Harrison Ave	Canon City	CO	81212-3519	Your item was delivered to an individual at the address at 4:11 pm on July 15, 2024 in CANON CITY, CO 81212.
9402811898765466396154	Christine E. McFedries	1311 Harrison Ave	Canon City	CO	81212-3519	Your item was delivered to an individual at the address at 4:11 pm on July 15, 2024 in CANON CITY, CO 81212.

MRC - Melton Amend PLC-796 Commingling
Postal Delivery Report

9402811898765466396123	Christobal Judah Blanco	675 Highway 314 SW Apt 663	Los Lunas	NM	87031-7310	Your item was delivered to an individual at the address at 12:40 pm on July 15, 2024 in LOS LUNAS, NM 87031.
9402811898765466396192	Christopher Newton Calvert	605 Main St	Oregon City	OR	97045-1847	We were unable to deliver your package at 11:55 am on July 15, 2024 in OREGON CITY, OR 97045 because the business was closed. We will redeliver on the next business day. No action needed.
9402811898765466396130	Christopher S Harrington	3257 Archer Ave	Orlando	FL	32833-4235	Your package is moving within the USPS network and is on track to be delivered to its final destination. It is currently in transit to the next facility.
9402811898765466396352	CL St Clair, LLC	3211 Haynes Dr	Midland	TX	79705-4214	Your item was delivered to an individual at the address at 12:12 pm on July 15, 2024 in MIDLAND, TX 79705.
9402811898765466396307	Clay McEwen, Seperate Property	219 Williamsburg St	Andover	KS	67002-9772	Your item arrived at our WICHITA KS DISTRIBUTION CENTER destination facility on July 15, 2024 at 4:33 pm. The item is currently in transit to the destination.
9402811898765466396383	Clyde Shayne Galloway, Jt Tenn	PO Box 1485	Carlsbad	NM	88221-1485	Your item arrived at the CARLSBAD, NM 88221 post office at 7:39 am on July 15, 2024 and is ready for pickup.
9402811898765466396017	Coe McEwen Wilsam	2755 NW Champion Cir	Bend	OR	97703-8675	Your item arrived at the BEND, OR 97701 post office at 6:38 pm on July 15, 2024 and is ready for pickup.
9402811898765466396024	Cogent Energy, Inc. Profit Sharing Plan	PO Box 8329	Horseshoe Bay	TX	78657-8329	Your item arrived at our AUSTIN TX DISTRIBUTION CENTER destination facility on July 15, 2024 at 2:04 pm. The item is currently in transit to the destination.

MRC - Melton Amend PLC-796 Commingling
Postal Delivery Report

9402811898765466396048	Concepcion C Onsurez Rev Tr	PO Box 393	Loving	NM	88256-0393	Your item was picked up at the post office at 4:05 pm on July 15, 2024 in LOVING, NM 88256.
9402811898765466396031	Conley Resources LLC	3603 N Horseshoe Dr	Guthrie	OK	73044-7827	Your item was delivered to an individual at the address at 1:23 pm on July 15, 2024 in GUTHRIE, OK 73044.
9402811898765466396413	Connie H Lara	920 Adrian St	Lubbock	TX	79403-1802	Your item was delivered to an individual at the address at 2:03 pm on July 15, 2024 in LUBBOCK, TX 79403.
9402811898765466396468	Conquistador Council Boy Scouts Of America Trust Fund Bank of America, NA, Agent	PO Box 840738	Dallas	TX	75284-0738	Your package is moving within the USPS network and is on track to be delivered to its final destination. It is currently in transit to the next facility.
9402811898765466396499	Corina Carrasco Uriquidez	9021 N 63rd Dr	Glendale	AZ	85302-4025	Your item was delivered to an individual at the address at 4:09 pm on July 15, 2024 in GLENDALE, AZ 85302.
9402811898765466396482	Corina Foxen	1025 Elm St Apt D	Las Cruces	NM	88005-3074	Your package is moving within the USPS network and is on track to be delivered by the expected delivery date. It is currently in transit to the next facility.
9402811898765466396512	Covert Trust Dtd 11/01/2010Charlene S. Byers, Trustee	PO Box 22294	Denver	CO	80222-0294	Your package is moving within the USPS network and is on track to be delivered to its final destination. It is currently in transit to the next facility.
9402811898765466396567	Craig W Ogden	200 W Ogden Rd	Loving	NM	88256-9710	We attempted to deliver your item at 1:48 pm on July 15, 2024 in LOVING, NM 88256 and a notice was left because an authorized recipient was not available.

MRC - Melton Amend PLC-796 Commingling
Postal Delivery Report

9402811898765466396505	Cristy B. Robertson	621 W Ness St	Valley Center	KS	67147-4922	Your item arrived at our WICHITA KS DISTRIBUTION CENTER destination facility on July 15, 2024 at 4:33 pm. The item is currently in transit to the destination.
9402811898765466396543	CRM 2018, LP	PO Box 51933	Midland	TX	79710-1933	Your package is moving within the USPS network and is on track to be delivered by the expected delivery date. It is currently in transit to the next facility.
9402811898765466396574	Crockett Lee McElhaney	2202 W Berry St	Fayetteville	AR	72701	Your item arrived at our FAYETTEVILLE AR DISTRIBUTION CENTER destination facility on July 15, 2024 at 12:35 pm. The item is currently in transit to the destination.
9402811898765466391227	CrownRock Minerals, L.P.	PO Box 51933	Midland	TX	79710-1933	Your package is moving within the USPS network and is on track to be delivered by the expected delivery date. It is currently in transit to the next facility.
9402811898765466391203	Crusader Acquisition Prtnrs LLC	PO Box 19768	Houston	TX	77224-9768	Your shipment has potentially been delayed due to weather conditions at 6:24 pm on July 15, 2024.
9402811898765466391272	Cuca Rios Stanley	309 N 8th St	Carlsbad	NM	88220-3463	We attempted to deliver your item at 10:52 am on July 15, 2024 in CARLSBAD, NM 88220 and a notice was left because an authorized recipient was not available.
9402811898765466391852	Curtis Dwaine Enderud	19145B Kelsey Marie Ln SW	Rochester	WA	98579-8740	Your package is moving within the USPS network and is on track to be delivered to its final destination. It is currently in transit to the next facility.

MRC - Melton Amend PLC-796 Commingling
Postal Delivery Report

9402811898765466391821	Curtis Johnson	7370 Rachel Rd	Lincoln	NE	68516-1061	Your item was delivered to an individual at the address at 3:43 pm on July 15, 2024 in LINCOLN, NE 68516.
9402811898765466391890	Dale M. Richardson	5615 E 39th Ter	Kansas City	MO	64130-1708	Your item arrived at our KANSAS CITY MO DISTRIBUTION CENTER destination facility on July 15, 2024 at 8:41 pm. The item is currently in transit to the destination.
9402811898765466391883	Dana Carole Dever Carrow	1314 Springbrooke Dr	Edwardsville	IL	62025-4292	Your package is moving within the USPS network and is on track to be delivered by the expected delivery date. It is currently in transit to the next facility.
9402811898765466391876	Danica G Calderon	PO Box 1422	Loving	NM	88256-1422	Your item arrived at the LOVING, NM 88256 post office at 12:34 pm on July 15, 2024 and is ready for pickup.
9402811898765466391753	Daniel Magby	1051 Black River Village Rd	Carlsbad	NM	88220-8622	Your item has been delivered to an agent and left with an individual at the address at 10:23 am on July 15, 2024 in CARLSBAD, NM 88220.
9402811898765466391722	Danny Florez	1505 Bryan Cir	Carlsbad	NM	88220-4111	We attempted to deliver your item at 1:29 pm on July 15, 2024 in CARLSBAD, NM 88220 and a notice was left because an authorized recipient was not available.
9402811898765466391791	David B. Taylor	243 Via El Dorado Ln	Martinez	CA	94553-4066	We attempted to deliver your item at 10:52 am on July 15, 2024 in MARTINEZ, CA 94553 and a notice was left because an authorized recipient was not available.

MRC - Melton Amend PLC-796 Commingling
Postal Delivery Report

9402811898765466391784	David D Hampton	603 Susan Dr	Arlington	TX	76010-2422	We attempted to deliver your item at 8:39 pm on July 15, 2024 in ARLINGTON, TX 76010 and a notice was left because an authorized recipient was not available.
9402811898765466391777	David James Laxson	882 Lincolnshire Dr	New Braunfels	TX	78130-2465	Your item arrived at our SAN ANTONIO TX DISTRIBUTION CENTER destination facility on July 15, 2024 at 1:12 pm. The item is currently in transit to the destination.
9402811898765466391951	David Larson	822 N Spring Ave	Sioux Falls	SD	57104-2330	Your item was delivered to an individual at the address at 3:58 pm on July 15, 2024 in SIOUX FALLS, SD 57104.
9402811898765466391920	David M Granger	305 Vela St	Carlsbad	NM	88220-5485	Your item departed our USPS facility in LUBBOCK TX DISTRIBUTION CENTER on July 15, 2024 at 10:02 pm. The item is currently in transit to the destination.
9402811898765466391944	David Mark McElhaney	315 E Forest Ln	Mustang	OK	73064-4114	Your item was delivered to an individual at the address at 6:15 pm on July 15, 2024 in MUSTANG, OK 73064.
9402811898765466391937	Dawn M Dorado	902 Alamosa St	Carlsbad	NM	88220-3114	Your item was delivered to an individual at the address at 3:04 pm on July 15, 2024 in CARLSBAD, NM 88220.
9402811898765466391654	Dc Roberts And Jane Roberts Jt Rev Lvg Tr Dtd 6/23/1994 Jane Roberts Trustee	11 Snead Ln	Amarillo	TX	79124-1717	Your package is moving within the USPS network and is on track to be delivered to its final destination. It is currently in transit to the next facility.

MRC - Melton Amend PLC-796 Commingling
Postal Delivery Report

9402811898765466391623	Deborah Enoch Davis	2400 E Cherry Creek South Dr Unit 309	Denver	CO	80209-3255	Your package is moving within the USPS network and is on track to be delivered to its final destination. It is currently in transit to the next facility.
9402811898765466391692	Deborah Jean Calvert Groves	200 Ben Hogan Ave	McAllen	TX	78503-3113	Your item arrived at our MCALLEN TX DISTRIBUTION CENTER destination facility on July 15, 2024 at 7:02 pm. The item is currently in transit to the destination.
9402811898765466391685	Debra C Wilson	PO Box 205	Carlsbad	NM	88221-0205	Your item arrived at the CARLSBAD, NM 88221 post office at 7:39 am on July 15, 2024 and is ready for pickup.
9402811898765466391678	Debra Deann Schmid	PO Box 2445	Salina	KS	67402-2445	Your package is moving within the USPS network and is on track to be delivered to its final destination. It is currently in transit to the next facility.
9402811898765466391159	Debra H. Roland	PO Box 456	Gardendale	TX	79758-0456	Your item arrived at the GARDENDALE, TX 79758 post office at 7:34 am on July 15, 2024 and is ready for pickup.
9402811898765466391128	Debra Lynn Harris, Jt Tennant	PO Box 1485	Carlsbad	NM	88221-1485	Your item arrived at the Post Office at 7:38 am on July 15, 2024 in CARLSBAD, NM 88220.
9402811898765466391197	DENNIS GRAHAM	1812 SE 97th Ave	Vancouver	WA	98664-3702	Your item was delivered to an individual at the address at 11:17 am on July 15, 2024 in VANCOUVER, WA 98664.
9402811898765466391135	Devon Energy Production Co LP	PO Box 842485	Dallas	TX	75284-2485	Your package is moving within the USPS network and is on track to be delivered to its final destination. It is currently in transit to the next facility.

MRC - Melton Amend PLC-796 Commingling
Postal Delivery Report

9402811898765466391319	Diana Junette Alldredge	5707 77th St	Lubbock	TX	79424-2403	Your item was delivered to an individual at the address at 1:02 pm on July 15, 2024 in LUBBOCK, TX 79424.
9402811898765466391364	Diane Denise McElhaney	24075 US Highway 59 N	Queen City	TX	75572-4843	Your item was forwarded to a different address at 9:03 am on July 15, 2024 in QUEEN CITY, TX. This was because of forwarding instructions or because the address or ZIP Code on the label was incorrect.
9402811898765466391302	Diane Farrell C/O Frost Bank O&G T-6 Account No. FD802	100 W Houston St	San Antonio	TX	78205-1414	Your package is moving within the USPS network and is on track to be delivered by the expected delivery date. It is currently in transit to the next facility.
9402811898765466391340	DIANE FOULK	3052 T Rd	Macksville	KS	67557-5908	Your package is moving within the USPS network and is on track to be delivered by the expected delivery date. It is currently in transit to the next facility.
9402811898765466391333	Dianna L. Konsire	308 Robinwood Dr	Whitehouse	TX	75791-3000	Your item was delivered to an individual at the address at 11:10 am on July 15, 2024 in WHITEHOUSE, TX 75791.
9402811898765466391067	Dianne Mathis	618 Culpepper Cir	Carlsbad	NM	88220-5141	Your item was delivered to an individual at the address at 12:11 pm on July 15, 2024 in CARLSBAD, NM 88220.
9402811898765466391005	Dimitri E. Nunez	1000 Magnolia Blvd	Odessa	TX	79761-6436	Your item was delivered to an individual at the address at 1:07 pm on July 15, 2024 in ODESSA, TX 79761.
9402811898765466391098	Dixie L Heyl	3324 Green Lake Dr Unit 2	Fort Collins	CO	80524-8850	We attempted to deliver your item at 3:37 pm on July 15, 2024 in FORT COLLINS, CO 80524 and a notice was left because an authorized recipient was not available.

MRC - Melton Amend PLC-796 Commingling
Postal Delivery Report

9402811898765466391036	Dixie Schwamkrug Vermeeren	501 Mariner Vlg	Huron	OH	44839-1072	Your package is moving within the USPS network and is on track to be delivered by the expected delivery date. It is currently in transit to the next facility.
9402811898765466391074	Don Amerine	1484 Spring Creek Rd	Reliance	TN	37369-4029	Your item arrived at our CHATTANOOGA TN DISTRIBUTION CENTER destination facility on July 15, 2024 at 3:08 pm. The item is currently in transit to the destination.
9402811898765466391463	Don James Bypass Trust Ruth D James Trustee	1513 County Road 132A	Kingsland	TX	78639-3793	Your item arrived at our AUSTIN TX DISTRIBUTION CENTER destination facility on July 15, 2024 at 2:04 pm. The item is currently in transit to the destination.
9402811898765466391494	Don W. Cotton	7761 Truax Cir	Argyle	TX	76226-4323	Your item was delivered to an individual at the address at 3:32 pm on July 15, 2024 in ARGYLE, TX 76226.
9402811898765466391487	Donald and Virginia Coburn	230 Weeping Oak Ln	Spring	TX	77388-5966	Your shipment has potentially been delayed due to weather conditions at 6:24 pm on July 15, 2024.
9402811898765466391470	Donald Bruce Sooby	PO Box 57	Newton	KS	67114-0057	Your package is moving within the USPS network and is on track to be delivered by the expected delivery date. It is currently in transit to the next facility.
9402811898765466391555	Donald C. Warren	2826 S 8th Ter	Kansas City	KS	66103-2534	Your package is moving within the USPS network and is on track to be delivered by the expected delivery date. It is currently in transit to the next facility.

MRC - Melton Amend PLC-796 Commingling
Postal Delivery Report

9402811898765466391524	Donald Eric Enderud	14827 62nd PI NE	Lake Stevens	WA	98258-9736	Your package is moving within the USPS network and is on track to be delivered to its final destination. It is currently in transit to the next facility.
9402811898765466391593	Donald Lynn Johnson	8764 Bud Stell Rd	Lake Charles	LA	70605-0325	Your package is moving within the USPS network and is on track to be delivered by the expected delivery date. It is currently in transit to the next facility.
9402811898765466391531	Donald W. Faulk and Evelyn Kay Walker Faulk, As Joint Tenants	PO Box 115	Malaga	NM	88263-0115	Your item was picked up at a postal facility at 12:21 pm on July 15, 2024 in MALAGA, NM 88263.
9402811898765466391579	Donna Bean	PO Box 57018	Oklahoma City	OK	73157-7018	Your item was returned to the sender on July 15, 2024 at 5:47 am in OKLAHOMA CITY, OK 73112 because the addressee moved and left no forwarding address.
9402811898765466329251	Donnie Brumfield	3061 Conar St	Franklin	TN	37064-3748	Your item was delivered to an individual at the address at 3:13 pm on July 15, 2024 in FRANKLIN, TN 37064.
9402811898765466329220	Dora Flores	706 N Alameda St	Carlsbad	NM	88220-5043	Your item was delivered to an individual at the address at 6:08 pm on July 15, 2024 in CARLSBAD, NM 88220.
9402811898765466329299	Dorado Petroleum LLC	3343 Locke Ave Ste 105	Fort Worth	TX	76107-5702	Your item was forwarded to a different address at 8:30 am on July 15, 2024 in FORT WORTH, TX. This was because of forwarding instructions or because the address or ZIP Code on the label was incorrect.
9402811898765466329282	DORIS Y PRICE	2907 Liberty Ave	Lubbock	TX	79407-2815	Your item was returned to the sender on July 15, 2024 at 2:01 pm in LUBBOCK, TX 79407 because the addressee was not known at the delivery address noted on the package.

MRC - Melton Amend PLC-796 Commingling
Postal Delivery Report

9402811898765466329817	New Mexico Bank & Trustpo Dorothy Harroun Irrev Trust	PO Box 2300	Albuquerque	NM	87103-2200	Your item has been delivered and is available at a PO Box at 8:18 am on July 15, 2024 in ALBUQUERQUE, NM 87103.
9402811898765466329862	Dorothy Jean Gardner	602 S Main St	Pratt	KS	67124-2629	Your package is moving within the USPS network and is on track to be delivered by the expected delivery date. It is currently in transit to the next facility.
9402811898765466329800	Dorothy Rodriguez	1000 Magnolia Blvd	Odessa	TX	79761-6436	Your item was delivered to an individual at the address at 1:07 pm on July 15, 2024 in ODESSA, TX 79761.
9402811898765466329848	Douglas W Lower and Phyllis G Lower Living Trust Agmt Ltd 5/20/2012	2120 Hackberry Creek Ave	Yukon	OK	73099-7875	Your package is moving within the USPS network and is on track to be delivered by the expected delivery date. It is currently in transit to the next facility.
9402811898765466329879	Dr John Sperling	1427 N 3rd St	Phoenix	AZ	85004-1605	Your item was returned to the sender on July 15, 2024 at 8:45 am in PHOENIX, AZ 85004 because of an incomplete address.
9402811898765466329756	Duck Creek Resources LLC	2302 Stanolind Ave	Midland	TX	79705-8531	Your package is moving within the USPS network and is on track to be delivered by the expected delivery date. It is currently in transit to the next facility.
9402811898765466329725	Eamonn McElhaney	402 N Sherry Ave	Norman	OK	73069-6630	Your item was delivered to an individual at the address at 5:48 pm on July 15, 2024 in NORMAN, OK 73069.
9402811898765466329794	Earl B Guitar Jr Bypass Trust John Alexander Guitar, Trustee	PO Box 56429	Houston	TX	77256-6429	Your shipment has potentially been delayed due to weather conditions at 6:24 pm on July 15, 2024.
9402811898765466329787	Eddie Carrasco	1312 Chico St	Carlsbad	NM	88220-4035	Your item was delivered to an individual at the address at 12:12 pm on July 15, 2024 in CARLSBAD, NM 88220.

MRC - Melton Amend PLC-796 Commingling
Postal Delivery Report

9402811898765466329770	Edna McNama Milland	409 Western Ave Apt 3	Glendale	CA	91201-2842	Your item arrived at our SANTA CLARITA CA DISTRIBUTION CENTER destination facility on July 13, 2024 at 10:02 pm. The item is currently in transit to the destination.
9402811898765466329954	Edward Campos	PO Box 13	Loving	NM	88256-0013	Your item was picked up at the post office at 3:11 pm on July 15, 2024 in LOVING, NM 88256.
9402811898765466329923	Edwin C. Warren	2826 S 8th Ter	Kansas City	KS	66103-2534	Your package is moving within the USPS network and is on track to be delivered by the expected delivery date. It is currently in transit to the next facility.
9402811898765466329992	Edwin L Dunagan	George T Dunagan, Poa212 W Stevens	Carlsbad	NM	88220	Your item has been delivered to an agent and left with an individual at the address at 3:22 pm on July 15, 2024 in CARLSBAD, NM 88220.
9402811898765466329930	Edwin L Dunagan and June C Dunagan Revocable Trust Dated July 24, 1974	212 W Stevens St	Carlsbad	NM	88220-5837	Your item has been delivered to an agent and left with an individual at the address at 3:22 pm on July 15, 2024 in CARLSBAD, NM 88220.
9402811898765466329619	Edwin L McCutchen	2775 Claremont St	Port Townsend	WA	98368-1001	Your package is moving within the USPS network and is on track to be delivered to its final destination. It is currently in transit to the next facility.
9402811898765466329664	Effie D Brendle	PO Box 102	Malaga	NM	88263-0102	Your item arrived at the MALAGA, NM 88263 post office at 11:30 am on July 15, 2024 and is ready for pickup.
9402811898765466329602	Efrain C & Celma C Rios JT	PO Box 113	Malaga	NM	88263-0113	Your item arrived at the MALAGA, NM 88263 post office at 11:30 am on July 15, 2024 and is ready for pickup.

MRC - Melton Amend PLC-796 Commingling
Postal Delivery Report

9402811898765466329640	Efrain Rios	PO Box 113	Malaga	NM	88263-0113	Your item arrived at the MALAGA, NM 88263 post office at 11:30 am on July 15, 2024 and is ready for pickup.
9402811898765466329633	Efren B Collins	6105 Laguna Rd	Carlsbad	NM	88220-9327	We could not access the delivery location to deliver your package at 12:39 pm on July 15, 2024 in CARLSBAD, NM 88220. We will redeliver on the next delivery day. No action needed.
9402811898765466329152	Elaine April Adame	2410 Jackson St	Carlsbad	NM	88220-3449	Your item was refused by the addressee at 10:57 am on July 15, 2024 in CARLSBAD, NM 88220 and is being returned to the sender.
9402811898765466329121	Elias Blanco	2940 N 14th St	Grand Junction	CO	81506-4039	Your item was delivered to an individual at the address at 2:03 pm on July 15, 2024 in GRAND JUNCTION, CO 81506.
9402811898765466329190	Elias Navarrette	1002 W Bonbright St	Carlsbad	NM	88220-4424	We attempted to deliver your item at 2:28 pm on July 15, 2024 in CARLSBAD, NM 88220 and a notice was left because an authorized recipient was not available.
9402811898765466329183	Elizabeth Ann Wilson	206 Sagebrush Valley Rd	Hagerman	NM	88232-9500	Your item was picked up at a postal facility at 9:56 am on July 15, 2024 in HAGERMAN, NM 88232.
9402811898765466329312	Elizabeth Collins	PO Box 91	Malaga	NM	88263-0091	Your item arrived at the MALAGA, NM 88263 post office at 11:30 am on July 15, 2024 and is ready for pickup.
9402811898765466329367	Elizabeth G Hollar Folmer	5512 Orchard St	Montclair	CA	91763-3417	Your package is moving within the USPS network and is on track to be delivered by the expected delivery date. It is currently in transit to the next facility.

MRC - Melton Amend PLC-796 Commingling
Postal Delivery Report

9402811898765466329398	Elk Range Royalties LP	2110 Farrington St	Dallas	TX	75207-6502	Your item was delivered to an individual at the address at 2:49 pm on July 15, 2024 in DALLAS, TX 75207.
9402811898765466329381	Ellen I Enderud	612 Calle Don Demetrio NE	Los Lunas	NM	87031-9360	We attempted to deliver your item at 5:44 pm on July 15, 2024 in LOS LUNAS, NM 87031 and a notice was left because an authorized recipient was not available.
9402811898765466329374	Ellipsis Oil & Gas Inc	3500 Maple Ave Ste 1080	Dallas	TX	75219-3905	Your item was delivered to the front desk, reception area, or mail room at 11:17 am on July 15, 2024 in DALLAS, TX 75219.
9402811898765466329053	ElVerta Alyce Batchelor Quinn	2485 Acadia Ct	Kannapolis	NC	28083-6442	Your item was delivered to an individual at the address at 10:30 am on July 15, 2024 in KANNAPOLIS, NC 28083.
9402811898765466329008	Emily Navarrete	PO Box 207	Eunice	NM	88231-0207	Your item departed our USPS facility in LUBBOCK TX DISTRIBUTION CENTER on July 15, 2024 at 5:58 am. The item is currently in transit to the destination.
9402811898765466329046	EOG Resources Inc	PO Box 4362	Houston	TX	77210-4362	Your shipment has potentially been delayed due to weather conditions at 6:24 pm on July 15, 2024.
9402811898765466329039	ERA II Victorio LP	PO Box 736669	Dallas	TX	75373-6669	Your package is moving within the USPS network and is on track to be delivered to its final destination. It is currently in transit to the next facility.
9402811898765466329411	Eric Carter and Sue Carter	4900 Fournace Pl Ste 560	Bellaire	TX	77401-1129	Your shipment has potentially been delayed due to weather conditions at 6:24 pm on July 15, 2024.

MRC - Melton Amend PLC-796 Commingling
Postal Delivery Report

9402811898765466329466	Eric L Collins Trust	6021 SW 29th St Ste 116	Topeka	KS	66614-6200	Your package is moving within the USPS network and is on track to be delivered by the expected delivery date. It is currently in transit to the next facility.
9402811898765466329497	Erminia N Chavez	1803 E Oak Ave	Midland	TX	79705-6921	Your package is moving within the USPS network and is on track to be delivered by the expected delivery date. It is currently in transit to the next facility.
9402811898765466329480	Ernesta Jane Enderud Roberts	500 E Riverside Dr Trlr 23	Truth Or Consequences	NM	87901-2955	Your item was delivered to an individual at the address at 5:11 pm on July 15, 2024 in TRUTH OR CONSEQUENCES, NM 87901.
9402811898765466329510	Ernestine A Grover	314 Edgewood Dr	North Augusta	SC	29841-2827	Your package is moving within the USPS network and is on track to be delivered by the expected delivery date. It is currently in transit to the next facility.
9402811898765466329565	Ernesto C Rios	PO Box 1933	Carlsbad	NM	88221-1933	Your item arrived at the CARLSBAD, NM 88221 post office at 7:18 am on July 15, 2024 and is ready for pickup.
9402811898765466329503	Esmera R Carrasco	PO Box 53	Malaga	NM	88263-0053	Your item arrived at the MALAGA, NM 88263 post office at 11:30 am on July 15, 2024 and is ready for pickup.
9402811898765466329541	Estate of Daniel Lewis Gooch	1015 S 9th St	McAlester	OK	74501-6923	We attempted to deliver your item at 10:26 am on July 15, 2024 in MCALESTER, OK 74501 and a notice was left because an authorized recipient was not available.
9402811898765466329534	Estate of Elizabeth McNama Scott	2652 1st St Apt 144	Napa	CA	94558-5555	Your item was delivered to an individual at the address at 6:42 pm on July 15, 2024 in NAPA, CA 94558.

MRC - Melton Amend PLC-796 Commingling
Postal Delivery Report

9402811898765466323259	Estate Of Helen E Oberstar Lisa Smith, Temp. Administrator	9029 Meade Ave	Oak Lawn	IL	60453-1568	Your package is moving within the USPS network and is on track to be delivered by the expected delivery date. It is currently in transit to the next facility.
9402811898765466323228	Estate of Janet Sherrell Sperling	2924 Concord Blvd	Concord	CA	94519-2611	Your item was delivered to an individual at the address at 1:40 pm on July 15, 2024 in CONCORD, CA 94519.
9402811898765466323280	Estate of Jessie Pearl Butz	9504 Sunland Blvd	Sunland	CA	91040-1338	We attempted to deliver your item at 12:00 pm on July 15, 2024 in SUNLAND, CA 91040 and a notice was left because an authorized recipient was not available.
9402811898765466323273	Estate of John R. Rogers	PO Box 1503	Homer	AK	99603-1503	Your package is moving within the USPS network and is on track to be delivered by the expected delivery date. It is currently in transit to the next facility.
9402811898765466323853	ESTATE OF JUAN RUIZ, JAIME P. RUIZ,	6717 W Gibson Ave Admin	Fresno	CA	93723-4019	Your item was delivered to an individual at the address at 12:17 pm on July 15, 2024 in FRESNO, CA 93723.
9402811898765466323822	Estate of Lina Foltz	3964 Meadowbrook Cir Apt C	Pittsburg	CA	94565-5545	Your item was delivered to an individual at the address at 3:00 pm on July 15, 2024 in PITTSBURG, CA 94565.
9402811898765466323891	Estate of Lyle Rexford Butz,II	10021 Chapin Way	Sunland	CA	91040-3203	We attempted to deliver your item at 3:49 pm on July 15, 2024 in SUNLAND, CA 91040 and a notice was left because an authorized recipient was not available.
9402811898765466323839	Estate of M F Fraley	5129 Portsmouth Blvd Apt 5129	Portsmouth	VA	23701-1938	Your package is moving within the USPS network and is on track to be delivered to its final destination. It is currently in transit to the next facility.

MRC - Melton Amend PLC-796 Commingling
Postal Delivery Report

9402811898765466323761	Estate of Maria Carnero	1112 Williams Dr	Carlsbad	NM	88220-4475	Your item was returned to the sender on July 15, 2024 at 5:24 pm in CARLSBAD, NM 88220 because the addressee was not known at the delivery address noted on the package.
9402811898765466323709	Estate of Murrell M Ogburn	PO Box 81	McKenna	WA	98558-0081	Your package is moving within the USPS network and is on track to be delivered to its final destination. It is currently in transit to the next facility.
9402811898765466323747	Estate of Perry Clinton	922 W 30th St	Houston	TX	77018-8206	Your shipment has potentially been delayed due to weather conditions at 6:24 pm on July 15, 2024.
9402811898765466323778	Estate of Phyllis Jo Sullivan	1069 Faxton Drive	Sun City	FL	33586	Your package is moving within the USPS network and is on track to be delivered to its final destination. It is currently in transit to the next facility.
9402811898765466323952	Estate of Rathelle Foltz	11433 Bloomington Ct	New Port Richey	FL	34654-1652	Your item was returned to the sender at 2:23 pm on July 15, 2024 in NEW PORT RICHEY, FL 34654 because the forwarding order for this address is no longer valid.
9402811898765466323921	Estate of Richard Lee Gaines	747 Fairborn Rd	Cincinnati	OH	45240-2661	Your package is moving within the USPS network and is on track to be delivered by the expected delivery date. It is currently in transit to the next facility.
9402811898765466323990	Estate of Roberta Louise White	5 Conner Ln	Newfields	NH	03856-8234	Your package is moving within the USPS network and is on track to be delivered to its final destination. It is currently in transit to the next facility.

MRC - Melton Amend PLC-796 Commingling
Postal Delivery Report

9402811898765466323983	Estate of Sig Kling	PO Box 814	Windsor	CO	80550-0814	Your item is back at the WINDSOR, CO 80550 post office following a delivery attempt at 9:52 am on July 15, 2024 and is available for redelivery or pickup.
9402811898765466323976	Eva Dobyys	3559 Salem Rd Lot G10	Covington	GA	30016-7221	Your item was delivered to an individual at the address at 12:26 pm on July 15, 2024 in COVINGTON, GA 30016.
9402811898765466323655	Evelyn G Cornwell	PO Box 314	Disney	OK	74340-0314	Your item arrived at the Post Office at 11:08 am on July 15, 2024 in DISNEY, OK 74340.
9402811898765466323624	Evelyn McIntire	4407 S Spencer St	Carlsbad	NM	88220-9020	Your item was delivered to an individual at the address at 1:34 pm on July 15, 2024 in CARLSBAD, NM 88220.
9402811898765466323693	Evelyn Murl Baker Estate	1365 Brilliant St	Raton	NM	87740-2207	Your item was delivered to an individual at the address at 4:25 pm on July 15, 2024 in RATON, NM 87740.
9402811898765466323686	Falls Family LLC	PO Box 14777	Albuquerque	NM	87191-4777	Your item arrived at the ALBUQUERQUE, NM 87154 post office at 11:51 am on July 15, 2024 and is ready for pickup.
9402811898765466323679	Featherstone Development Corp	PO Box 429	Roswell	NM	88202-0429	Your item arrived at the ROSWELL, NM 88202 post office at 11:06 am on July 15, 2024 and is ready for pickup.
9402811898765466323167	Felicia A Sandoval fka Felicia A Munoz	119 Methodist Ave SE	Fort Walton Beach	FL	32548-5509	Your item arrived at our PENSACOLA FL PROCESSING CENTER destination facility on July 14, 2024 at 7:51 pm. The item is currently in transit to the destination.
9402811898765466323105	FlatRock Royalties LLC	16607 County Road 1940	Lubbock	TX	79424-1833	Your item was delivered to an individual at the address at 5:01 pm on July 15, 2024 in LUBBOCK, TX 79424.

MRC - Melton Amend PLC-796 Commingling
Postal Delivery Report

9402811898765466323143	Flora H Kemp, ssp	92 Autumn Ct	Erie	CO	80516-6814	Your package is moving within the USPS network and is on track to be delivered to its final destination. It is currently in transit to the next facility.
9402811898765466323136	Forni Revocable Trust Thomas Earl & Pamela A Forni Trustees	1013 S Country Club Cir	Carlsbad	NM	88220-4616	Your item was delivered to an individual at the address at 12:41 pm on July 15, 2024 in CARLSBAD, NM 88220.
9402811898765466323310	Forrest Raymond Sorrells EstHuffer Heir	1955 Lake Park Dr SE	Smyrna	GA	30080-8858	Your package is moving within the USPS network and is on track to be delivered to its final destination. It is currently in transit to the next facility.
9402811898765466323365	FORT WORTH MINERAL COMPANY LLC	500 Main St Ste 1200	Fort Worth	TX	76102-3926	Your item departed our USPS facility in FORT WORTH TX DISTRIBUTION CENTER on July 15, 2024 at 10:29 pm. The item is currently in transit to the destination.
9402811898765466323303	Fox Head Oil & Gas Co.	320 S Boston Ave Ste 807	Tulsa	OK	74103-3728	Your item was delivered to an individual at the address at 11:06 am on July 15, 2024 in TULSA, OK 74103.
9402811898765466323341	Frances A McLain Irrevocable Trust Joanne Lynn Macon Carlsbad National Bank, Fbo Suc Trtee	PO Box 1359	Carlsbad	NM	88221-1359	Your item was picked up at the post office at 12:07 pm on July 15, 2024 in CARLSBAD, NM 88220.
9402811898765466323013	FRANCES SHEPARD Stephen E. Tombaugh- POA	23262 E 1100 Rd	Allendale	IL	62410-2064	Your package is moving within the USPS network and is on track to be delivered by the expected delivery date. It is currently in transit to the next facility.
9402811898765466323068	Frank Alfred Enderud	2333 E Madison Ave	Arkansas City	KS	67005-6229	Your item arrived at our WICHITA KS DISTRIBUTION CENTER destination facility on July 15, 2024 at 4:33 pm. The item is currently in transit to the destination.

MRC - Melton Amend PLC-796 Commingling
Postal Delivery Report

9402811898765466323006	Frank M Agar Jr & Sally G Agar	PO Box 11148	Midland	TX	79702-8148	Your package is moving within the USPS network and is on track to be delivered by the expected delivery date. It is currently in transit to the next facility.
9402811898765466323044	Franklin C Owen	PO Box 784	Keene Valley	NY	12943-0784	Your item arrived at the Post Office at 8:49 am on July 15, 2024 in KEENE, NY 12942.
9402811898765466323075	Fred Horne	105 Starview	Santa Fe	NM	87507-9622	We attempted to deliver your item at 1:51 pm on July 15, 2024 in SANTA FE, NM 87507 and a notice was left because an authorized recipient was not available.
9402811898765466323457	Frederic J and Joyce Wehmeyer Revocable Living Trust	117 Bradshaw Dr	Austin	TX	78737-4693	Your item arrived at our AUSTIN TX DISTRIBUTION CENTER destination facility on July 15, 2024 at 2:04 pm. The item is currently in transit to the destination.
9402811898765466323426	Gahr Energy Company	PO Box 1889	Midland	TX	79702-1889	Your package is moving within the USPS network and is on track to be delivered by the expected delivery date. It is currently in transit to the next facility.
9402811898765466323495	Garry Cleo Cox	1335 Skelly St	El Dorado	KS	67042-3600	Your item arrived at our WICHITA KS DISTRIBUTION CENTER destination facility on July 15, 2024 at 4:33 pm. The item is currently in transit to the destination.
9402811898765466323488	Gary Bushby	2818 E Simpson Ave	Fresno	CA	93703-1144	Your item was delivered to an individual at the address at 1:05 pm on July 15, 2024 in FRESNO, CA 93703.

MRC - Melton Amend PLC-796 Commingling
Postal Delivery Report

9402811898765466323471	Gary L Covault, ssp	301 12th St	Silvis	IL	61282-1231	Your item arrived at our MILAN IL DISTRIBUTION CENTER destination facility on July 15, 2024 at 1:10 pm. The item is currently in transit to the destination.
9402811898765466323556	Gary P McElhaney	412 Coletto Bluff Rd	Victoria	TX	77905-3962	Your package is moving within the USPS network and is on track to be delivered by the expected delivery date. It is currently in transit to the next facility.
9402811898765466323525	GB Williams Properties LLC	3166 County Line Rd	Mountain Grove	MO	65711-2711	Your item arrived at our KANSAS CITY MO DISTRIBUTION CENTER destination facility on July 15, 2024 at 8:41 pm. The item is currently in transit to the destination.
9402811898765466323594	GENE KELLER	32820 US Highway 281	Alva	OK	73717-1138	Your item was delivered to an individual at the address at 12:40 pm on July 15, 2024 in ALVA, OK 73717.
9402811898765466323587	Geneva Muncrief	231 Drake Ave Apt 10	Ripley	TN	38063-1176	Your package is moving within the USPS network and is on track to be delivered by the expected delivery date. It is currently in transit to the next facility.
9402811898765466323570	Georgann Schwamkrug	13734 Kingsride Ln	Houston	TX	77079-5905	Your shipment has potentially been delayed due to weather conditions at 6:24 pm on July 15, 2024.
9402811898765466324256	GEORGE O STRIBLING	61 Avenida Del Sol	Cedar Crest	NM	87008-9415	Your item was picked up at the post office at 2:14 pm on July 15, 2024 in CEDAR CREST, NM 87008.
9402811898765466324225	George O Stribling, Trustee For Margaret STRIBLING, ROBERTCAIN & SALEM STRIBLING	61 Avenida Del Sol	Cedar Crest	NM	87008-9415	Your item was picked up at the post office at 2:13 pm on July 15, 2024 in CEDAR CREST, NM 87008.

MRC - Melton Amend PLC-796 Commingling
Postal Delivery Report

9402811898765466324249	Geraldine Lyons	947 Sapphire Ct	San Jose	CA	95136-2667	Your item was delivered to an individual at the address at 12:40 pm on July 15, 2024 in SAN JOSE, CA 95136.
9402811898765466324270	Geralyn Agloro	350 Alto Avec Ln	Henderson	NV	89011-5498	We attempted to deliver your item at 1:14 pm on July 15, 2024 in HENDERSON, NV 89011 and a notice was left because an authorized recipient was not available.
9402811898765466324850	Gerri Lynn Gray	235 Grace Ave	Fitzgerald	GA	31750-8049	Your item departed our USPS facility in TALLAHASSEE FL DISTRIBUTION CENTER on July 15, 2024 at 10:47 pm. The item is currently in transit to the destination.
9402811898765466324829	Gilbert Quinonez Jr	4701 Irving Blvd NW Apt 304	Albuquerque	NM	87114-3905	Your item arrived at the ALBUQUERQUE, NM 87114 post office at 6:28 pm on July 15, 2024 and is ready for pickup.
9402811898765466324898	Gladys L Martin, ssp	201 Friendship Rd	Camden	SC	29020-1553	Your package is moving within the USPS network and is on track to be delivered to its final destination. It is currently in transit to the next facility.
9402811898765466324881	Glenda Sue Blake Estate	3539 Crittenden Dr unit B2	Homer	AK	99603-7438	Your package is moving within the USPS network and is on track to be delivered by the expected delivery date. It is currently in transit to the next facility.
9402811898765466324874	Gloria H Sing	PO Box 201	Carlsbad	NM	88221-0201	Your item departed our USPS facility in LUBBOCK TX DISTRIBUTION CENTER on July 15, 2024 at 5:58 am. The item is currently in transit to the destination.

MRC - Melton Amend PLC-796 Commingling
Postal Delivery Report

9402811898765466324751	Goldfinger Oil & Gas LLC	4709 Washburn Ave	Fort Worth	TX	76107-3732	Your item was returned to the sender on July 15, 2024 at 9:21 am in FORT WORTH, TX 76107 because the address was vacant or the business was no longer operating at the location and no further information was available.
9402811898765466324720	Good Gall E Family LP	PO Box 1288	Mt Pleasant	SC	29465-1288	Your item arrived at the MOUNT PLEASANT, SC 29465 post office at 7:58 am on July 15, 2024 and is ready for pickup.
9402811898765466324799	Grace Barela	2416 Westernway St	Carlsbad	NM	88220-3269	Your item was delivered to an individual at the address at 2:42 pm on July 15, 2024 in CARLSBAD, NM 88220.
9402811898765466324782	Grant Swearingen	209 S Ashley Park	Wichita	KS	67209-2079	Your package is moving within the USPS network and is on track to be delivered by the expected delivery date. It is currently in transit to the next facility.
9402811898765466324775	Greathouse Oil Partnership	400 Pine St Ste 700	Abilene	TX	79601-5197	Your item departed our USPS facility in LUBBOCK TX DISTRIBUTION CENTER on July 15, 2024 at 5:58 am. The item is currently in transit to the destination.
9402811898765466324959	Green Tree Servicing, LLC	7360 S Kyrene Rd Kyrene Bldg	Tempe	AZ	85283-8432	Your item was returned to the sender on July 15, 2024 at 11:59 am in TEMPE, AZ 85284 because the addressee was not known at the delivery address noted on the package.
9402811898765466324904	Greg Martinez	8270 Chase Way	Arvada	CO	80003-1818	Your item was delivered to an individual at the address at 12:18 pm on July 15, 2024 in ARVADA, CO 80003.

MRC - Melton Amend PLC-796 Commingling
Postal Delivery Report

9402811898765466324980	Gregory Collier	3336 NW 12th St Apt Unit 4	Oklahoma City	OK	73107-5231	Your package is moving within the USPS network and is on track to be delivered by the expected delivery date. It is currently in transit to the next facility.
9402811898765466324973	Gregory Dean Dever	2609 Brookside Ave	Edmond	OK	73034-4810	We could not access the delivery location to deliver your package at 3:03 pm on July 15, 2024 in EDMOND, OK 73034. We will redeliver on the next delivery day. No action needed.
9402811898765466324669	Gregory Heil	5279 N Hondo Dr	Prescott Valley	AZ	86314-4354	Your item was delivered to an individual at the address at 12:24 pm on July 15, 2024 in PRESCOTT VALLEY, AZ 86314.
9402811898765466324690	Guadalupe Land & Minerals, LLC	PO Box 960489	El Paso	TX	79996-0489	Your item arrived at the EL PASO, TX 79936 post office at 8:20 am on July 15, 2024 and is ready for pickup.
9402811898765466324683	Guitar Galusha, LP	PO Box 1438	Abilene	TX	79604-1438	Your item departed our USPS facility in LUBBOCK TX DISTRIBUTION CENTER on July 15, 2024 at 5:58 am. The item is currently in transit to the destination.
9402811898765466324676	Guitar Land & Cattle, LP	PO Box 2213	Abilene	TX	79604-2213	Your shipment was received at 3:28 pm on July 12, 2024 in DENVER, CO 80266. The acceptance of your package is pending.
9402811898765466324157	Guy Witherspoon, III	PO Box 100403	Fort Worth	TX	76185-0403	Your item departed our USPS facility in FORT WORTH TX DISTRIBUTION CENTER on July 15, 2024 at 10:29 pm. The item is currently in transit to the destination.

MRC - Melton Amend PLC-796 Commingling
Postal Delivery Report

9402811898765466324126	Gwenda LaRue Rannells Tefft	411 E Spruce St	Iola	KS	66749-3442	Your package is moving within the USPS network and is on track to be delivered by the expected delivery date. It is currently in transit to the next facility.
9402811898765466324195	H E Hampton	603 Susan Dr	Arlington	TX	76010-2422	We attempted to deliver your item at 8:39 pm on July 15, 2024 in ARLINGTON, TX 76010 and a notice was left because an authorized recipient was not available.
9402811898765466324188	H H Gregg	1149 Banyan Way	Pacifica	CA	94044-4343	We attempted to deliver your item at 4:44 pm on July 15, 2024 in PACIFICA, CA 94044 and a notice was left because an authorized recipient was not available.
9402811898765466324171	Harlow Easton LLC	302 E Highway 62 Unit 219	Wolfforth	TX	79382-1807	Your item was picked up at the post office at 10:06 am on July 15, 2024 in WOLFFORTH, TX 79382.
9402811898765466324355	Harold Don Drew	3448 Sodom Rd	Hamersville	OH	45130-9406	Your package is moving within the USPS network and is on track to be delivered by the expected delivery date. It is currently in transit to the next facility.
9402811898765466324324	Harold F. Warren	2826 S 8th Ter	Kansas City	KS	66103-2534	Your package is moving within the USPS network and is on track to be delivered by the expected delivery date. It is currently in transit to the next facility.
9402811898765466324393	Harroun Energy, LLC C/O New Mexico Bank & Trust	PO Box 2300	Albuquerque	NM	87103-2200	Your item has been delivered and is available at a PO Box at 8:19 am on July 15, 2024 in ALBUQUERQUE, NM 87103.
9402811898765466324386	Harry F. Collins Jr.	367 Burgan Ave	Clovis	CA	93611-0608	Your package is moving within the USPS network and is on track to be delivered by the expected delivery date. It is currently in transit to the next facility.

MRC - Melton Amend PLC-796 Commingling
Postal Delivery Report

9402811898765466324379	Harry James Richardson	12981 E 131st St C/O Robert Dean Richardson	Fishers	IN	46037-5911	Your item arrived at our INDIANAPOLIS IN DISTRIBUTION CENTER destination facility on July 15, 2024 at 3:27 pm. The item is currently in transit to the destination.
9402811898765466324058	Harry Junior Warren Estate	6160 Denis Ln	Odessa	TX	79762-5128	Your item was returned to the sender on July 15, 2024 at 7:41 am in ODESSA, TX 79762 because the address was vacant or the business was no longer operating at the location and no further information was available.
9402811898765466324027	Harvey R Striegler	2505 E Villa Maria Rd Apt 111	Bryan	TX	77802-2076	Your shipment has potentially been delayed due to weather conditions at 6:31 pm on July 15, 2024.
9402811898765466324096	Heather McEwen Irrevocable Tr John D McEwen, Trustee	8837 SW US Highway 54	Augusta	KS	67010-8100	Your item arrived at our WICHITA KS DISTRIBUTION CENTER destination facility on July 15, 2024 at 4:33 pm. The item is currently in transit to the destination.
9402811898765466324089	Heidi C Barton	2008 N Vega Ct	Hobbs	NM	88240-3446	We attempted to deliver your item at 4:17 pm on July 15, 2024 in HOBBS, NM 88240 and a notice was left because an authorized recipient was not available.
9402811898765466324072	Henry McDonald	PO Box 597	Loving	NM	88256-0597	Your item departed our USPS facility in LUBBOCK TX DISTRIBUTION CENTER on July 15, 2024 at 10:02 pm. The item is currently in transit to the destination.
9402811898765466324454	Herbert McNama	2415 11th St Apt 114	Everett	WA	98201-1400	Your package is moving within the USPS network and is on track to be delivered to its final destination. It is currently in transit to the next facility.

MRC - Melton Amend PLC-796 Commingling
Postal Delivery Report

9402811898765466324423	Hexad Oil Company	PO Box 155	Leona	TX	75850-0155	Your item has been delivered and is available at a PO Box at 10:44 am on July 15, 2024 in LEONA, TX 75850.
9402811898765466324492	Hondo Minerals LP	37 Brookhaven Pl C/O Joel Johnson	Littleton	CO	80123-6691	Your item was delivered to an individual at the address at 2:55 pm on July 15, 2024 in LITTLETON, CO 80123.
9402811898765466324485	Hope A Durio	215 Jo Anne Pl	Newport Beach	CA	92663-2206	Your package is moving within the USPS network and is on track to be delivered by the expected delivery date. It is currently in transit to the next facility.
9402811898765466324430	Hope Royalties LLC	PO Box 1326	Artesia	NM	88211-1326	Your item arrived at the ARTESIA, NM 88211 post office at 9:41 am on July 15, 2024 and is ready for pickup.
9402811898765466324515	Horned Frog Oil & Gas, LP	6500 West Fwy Ste 222	Fort Worth	TX	76116-2116	Your item was delivered to an individual at the address at 12:26 pm on July 15, 2024 in FORT WORTH, TX 76116.
9402811898765466324560	Hugh Michael Calvert	4528 Turf Rd	El Paso	TX	79938-9731	We attempted to deliver your item at 1:13 pm on July 15, 2024 in EL PASO, TX 79938 and a notice was left because an authorized recipient was not available.
9402811898765466324508	Irma Lee Garcia	121 S Quintana Dr	Anaheim	CA	92807-4043	Your package is moving within the USPS network and is on track to be delivered by the expected delivery date. It is currently in transit to the next facility.
9402811898765466324546	Ivory Oil Company LLC	6500 West Fwy Ste 222	Fort Worth	TX	76116-2116	Your item was delivered to an individual at the address at 12:26 pm on July 15, 2024 in FORT WORTH, TX 76116.
9402811898765466324539	J. Christopher Taylor	721 Waterglen Dr Unit K137	Fort Collins	CO	80524-6507	The customer has requested that the Postal Service redeliver this item on July 16, 2024 in FORT COLLINS, CO 80524.

MRC - Melton Amend PLC-796 Commingling
Postal Delivery Report

9402811898765466325215	Jack E Beam III	2559 Homestead Rd	Enid	OK	73703-1647	Your item was delivered to an individual at the address at 12:24 pm on July 15, 2024 in ENID, OK 73703.
9402811898765466325260	Jack E Tanner, ssp	3425 W Macarthur Rd	Wichita	KS	67217-3848	Your item arrived at our WICHITA KS DISTRIBUTION CENTER destination facility on July 15, 2024 at 4:33 pm. The item is currently in transit to the destination.
9402811898765466325208	Jack L Roberts, Jr.	PO Box 2396	Claremore	OK	74018-2396	Your item arrived at the CLAREMORE, OK 74018 post office at 11:09 am on July 15, 2024 and is ready for pickup.
9402811898765466325246	Jack McNama	56525 Nelson Ave	Yucca Valley	CA	92284-4932	Your package is moving within the USPS network and is on track to be delivered by the expected delivery date. It is currently in transit to the next facility.
9402811898765466325239	Jackie Nance	3525 N State Route 89	Chino Valley	AZ	86323-5107	Your item was delivered to an individual at the address at 4:20 pm on July 15, 2024 in CHINO VALLEY, AZ 86323.
9402811898765466325819	Jackie V Shan	1505 Lance St	Bowie	TX	76230-2619	Your item was delivered to an individual at the address at 6:13 pm on July 15, 2024 in BOWIE, TX 76230.
9402811898765466325864	Jackie Walker, ssp	747 W Manhattan Ave	Santa Fe	NM	87501-3720	We attempted to deliver your item at 8:01 pm on July 15, 2024 in SANTA FE, NM 87501 and a notice was left because an authorized recipient was not available.
9402811898765466325802	Jacqueline F Moriyama	1694 Mendocino Dr	Concord	CA	94521-1118	Your item was delivered to an individual at the address at 12:37 pm on July 15, 2024 in CONCORD, CA 94521.

MRC - Melton Amend PLC-796 Commingling
Postal Delivery Report

9402811898765466325840	Jacquelyn Jo Jaynes	8150 SE US Highway 169	Saint Joseph	MO	64507-7731	Your item arrived at our KANSAS CITY MO DISTRIBUTION CENTER destination facility on July 15, 2024 at 8:41 pm. The item is currently in transit to the destination.
9402811898765466325833	Jaime Ruiz	6717 W Gibson Ave	Fresno	CA	93723-4019	Your item was delivered to an individual at the address at 12:17 pm on July 15, 2024 in FRESNO, CA 93723.
9402811898765466325710	James A. Collier III	1101 Pecan Hollow Trl	McKinney	TX	75072-9060	Your item was delivered to an individual at the address at 4:11 pm on July 15, 2024 in MCKINNEY, TX 75072.
9402811898765466325765	James Burl Williams	10546 Beaver Rd	Mountain Grove	MO	65711-2754	Your item arrived at our KANSAS CITY MO DISTRIBUTION CENTER destination facility on July 15, 2024 at 8:41 pm. The item is currently in transit to the destination.
9402811898765466325703	James Clay Williams	743 N Oak St	Kermit	TX	79745-1412	Your item was delivered to an individual at the address at 9:43 am on July 15, 2024 in KERMIT, TX 79745.
9402811898765466325741	James D McElhaney	36 Sierra Rosa Loop	Santa Fe	NM	87506-8212	Your item was delivered to an individual at the address at 12:14 pm on July 15, 2024 in SANTA FE, NM 87506.
9402811898765466325734	James D Melvin	907 E Fiesta Dr	Carlsbad	NM	88220-6567	Your item was delivered to an individual at the address at 1:28 pm on July 15, 2024 in CARLSBAD, NM 88220.
9402811898765466325918	James L Tanner	1407 Balsam Ave	Boulder	CO	80304-3535	Your item was delivered to an individual at the address at 10:27 am on July 15, 2024 in BOULDER, CO 80304.

MRC - Melton Amend PLC-796 Commingling
Postal Delivery Report

9402811898765466325963	James S Myrick	8234 Highway 100	Nashville	TN	37221-4043	Your package is moving within the USPS network and is on track to be delivered by the expected delivery date. It is currently in transit to the next facility.
9402811898765466325901	James S Witt	PO Box 2121	Yelm	WA	98597-2121	Your package is moving within the USPS network and is on track to be delivered to its final destination. It is currently in transit to the next facility.
9402811898765466325949	James W Sawey & Marilla A Sawey Family Tr Marilla A Sawey Trustee	13309 Twilight Trail Pl NE	Albuquerque	NM	87111-8247	Your item departed our USPS facility in ALBUQUERQUE, NM 87101 on July 15, 2024 at 6:45 pm. The item is currently in transit to the destination.
9402811898765466325932	James W. Williams	7985 Highway 38	Mountain Grove	MO	65711-2906	Your item arrived at our KANSAS CITY MO DISTRIBUTION CENTER destination facility on July 15, 2024 at 8:41 pm. The item is currently in transit to the destination.
9402811898765466325970	Jamie Marie Grund	2240 Simmons St Unit A	Dupont	WA	98327-7773	Your package is moving within the USPS network and is on track to be delivered to its final destination. It is currently in transit to the next facility.
9402811898765466325666	Jane Horn	243 Horseshoe Trl W	Aledo	TX	76008-3647	Your package is moving within the USPS network and is on track to be delivered by the expected delivery date. It is currently in transit to the next facility.
9402811898765466325604	Jane Reese	1801 El Vista Cir	Arcadia	CA	91006-1615	Your item was returned to the sender at 8:16 am on July 15, 2024 in ARCADIA, CA 91006 because the forwarding order for this address is no longer valid.

MRC - Melton Amend PLC-796 Commingling
Postal Delivery Report

9402811898765466325642	Janell Bailey & Jeff Bailey JT	1055 NE Madrona Dr	Hermiston	OR	97838-2091	Your item was delivered to an individual at the address at 3:03 pm on July 15, 2024 in HERMISTON, OR 97838.
9402811898765466325635	Janet Ann Smith Garrett	508 W Chickasaw St	Lindsay	OK	73052-5226	Your item was delivered to an individual at the address at 12:37 pm on July 15, 2024 in LINDSAY, OK 73052.
9402811898765466325116	Janis Chafee Yates	1601 S Shepherd Dr Apt 122	Houston	TX	77019-3534	Your shipment has potentially been delayed due to weather conditions at 6:24 pm on July 15, 2024.
9402811898765466325161	Jann Mills	PO Box 722	New Castle	CO	81647-0722	Your item arrived at the NEW CASTLE, CO 81647 post office at 11:13 am on July 15, 2024 and is ready for pickup.
9402811898765466325109	Jason Tom Collins	PO Box 2	Loving	NM	88256-0002	Your item arrived at the Post Office at 9:36 am on July 15, 2024 in LOVING, NM 88256.
9402811898765466325147	Jean E Christian	1140 Bay Harbour Cir	Dayton	OH	45458-2029	Your package is moving within the USPS network and is on track to be delivered by the expected delivery date. It is currently in transit to the next facility.
9402811898765466325130	Jeanette Huffer	1473 Royal Palm Dr	Slidell	LA	70458-6209	Your package is moving within the USPS network and is on track to be delivered to its final destination. It is currently in transit to the next facility.
9402811898765466325314	Jeffrey Heil	PO Box 126	Mountainair	NM	87036-0126	Your item arrived at the MOUNTAINAIR, NM 87036 post office at 7:54 am on July 15, 2024 and is ready for pickup.
9402811898765466325369	Jeffrey Trust Dtd February 1, 2000 C/o Ryan Jeffrey, Trustee	1980 Hayden St	Camarillo	CA	93010-4551	Your item was delivered to an individual at the address at 1:13 pm on July 15, 2024 in CAMARILLO, CA 93010.

MRC - Melton Amend PLC-796 Commingling
Postal Delivery Report

9402811898765466325307	Jennifer McEwen Enoch	PO Box 1539	Colorado Springs	CO	80901-1539	Your item was returned to the sender on July 15, 2024 at 7:21 am in COLORADO SPRINGS, CO 80903 because the address was vacant or the business was no longer operating at the location and no further information was available.
9402811898765466325345	Jennifer Seltzer	2053 16th St	Cuyahoga Falls	OH	44223-1929	Your package is moving within the USPS network and is on track to be delivered by the expected delivery date. It is currently in transit to the next facility.
9402811898765466325338	Jeri A Mangum & First Financial Trust & Asset Mgmt Co., Trustees of the Carol Gibson Trust	PO Box 701	Abilene	TX	79604-0701	Your item departed our USPS facility in LUBBOCK TX DISTRIBUTION CENTER on July 15, 2024 at 5:58 am. The item is currently in transit to the destination.
9402811898765466325017	Jeri A Mangum & First Financial Trust & Asset Mgmt Co., Trustees of the Cynthia Rhodes Trust	PO Box 701	Abilene	TX	79604-0701	Your item departed our USPS facility in LUBBOCK TX DISTRIBUTION CENTER on July 15, 2024 at 5:58 am. The item is currently in transit to the destination.
9402811898765466325062	Jerry Shirley Fitts	602 US Highway 59 N	Linden	TX	75563-5344	We attempted to deliver your item at 5:16 pm on July 15, 2024 in LINDEN, TX 75563 and a notice was left because an authorized recipient was not available.
9402811898765466325000	Jesma Hopper and husband,	John Hopper2926 Columbine Lane	Wichita	KS	67204	Your package is moving within the USPS network and is on track to be delivered by the expected delivery date. It is currently in transit to the next facility.

MRC - Melton Amend PLC-796 Commingling
Postal Delivery Report

9402811898765466325048	Jesse Enderud	260 N Lyon Ave Spc 164	Hemet	CA	92543-3838	Your package is moving within the USPS network and is on track to be delivered by the expected delivery date. It is currently in transit to the next facility.
9402811898765466325031	Jesus D Armendarez, Sr	310 Montclair St	Carlsbad	NM	88220-5317	We attempted to deliver your item at 11:16 am on July 15, 2024 in CARLSBAD, NM 88220 and a notice was left because an authorized recipient was not available.
9402811898765466325413	Jimmy David Enderud	2460 Cedar St E Apt E	Port Orchard	WA	98366-7136	Your package is moving within the USPS network and is on track to be delivered to its final destination. It is currently in transit to the next facility.
9402811898765466325468	Jimmy James Johnson	13736 Charcoal Ln	Farmers Branch	TX	75234-3638	Your package is moving within the USPS network and is on track to be delivered to its final destination. It is currently in transit to the next facility.
9402811898765466325406	Jimmy Wayne Kenney	PO Box 89	Idalou	TX	79329-0089	Your item was picked up at the post office at 11:01 am on July 15, 2024 in IDALOU, TX 79329.
9402811898765466325444	JMA Oil Properties, LTD	PO Box 58	Abilene	TX	79604-0058	Your item departed our USPS facility in LUBBOCK TX DISTRIBUTION CENTER on July 15, 2024 at 5:58 am. The item is currently in transit to the destination.
9402811898765466325437	Joan L Davis Anthony	7809 Enchanted Ridge Dr	El Paso	TX	79911-7516	Your package is moving within the USPS network and is on track to be delivered by the expected delivery date. It is currently in transit to the next facility.

MRC - Melton Amend PLC-796 Commingling
Postal Delivery Report

9402811898765466325512	Joel L Denkert	2312 Spike Horn Ave	Naperville	IL	60564-4316	Your item arrived at our FOX VALLEY IL DISTRIBUTION CENTER destination facility on July 14, 2024 at 4:30 pm. The item is currently in transit to the destination.
9402811898765466325567	John & Theresa Hillman Family Properties Lpp O	PO Box 50187	Midland	TX	79710-0187	Your package is moving within the USPS network and is on track to be delivered by the expected delivery date. It is currently in transit to the next facility.
9402811898765466325505	John Billy C Ruiz	PO Box 161	Sultana	CA	93666-0161	Your package is moving within the USPS network and is on track to be delivered by the expected delivery date. It is currently in transit to the next facility.
9402811898765466325543	John Charles Hamilton May And Deborah Carroll May Joint Living Trust DTD 4/26/2015	4522 Norman Rd	Waukomis	OK	73773-1012	We attempted to deliver your item at 1:38 pm on July 15, 2024 in WAUKOMIS, OK 73773 and a notice was left because an authorized recipient was not available.
9402811898765466325536	John D Harrington	545 Matsons Ford Rd	Villanova	PA	19085-1709	Your item arrived at our PHILADELPHIA PA DISTRIBUTION CENTER destination facility on July 14, 2024 at 1:12 pm. The item is currently in transit to the destination.
9402811898765466322214	JOHN D STRIBLING	9132 4th St NW Unit 10204	Albuquerque	NM	87114-1620	Your item was picked up at a postal facility at 10:32 am on July 15, 2024 in ALBUQUERQUE, NM 87184.
9402811898765466322269	John David McEwen	8837 SW US Highway 54	Augusta	KS	67010-8100	Your package is moving within the USPS network and is on track to be delivered by the expected delivery date. It is currently in transit to the next facility.

MRC - Melton Amend PLC-796 Commingling
Postal Delivery Report

9402811898765466322207	John Erby Ruiz	Audra Chan, Poa510 Oakwood Dr	Carlsbad	NM	88220	We attempted to deliver your item at 11:23 am on July 15, 2024 in CARLSBAD, NM 88220 and a notice was left because an authorized recipient was not available.
9402811898765466322245	John G Witherspoon Jr.	7404 Lemonwood Ln	Fort Worth	TX	76133-7012	Your package is moving within the USPS network and is on track to be delivered by the expected delivery date. It is currently in transit to the next facility.
9402811898765466322238	John Huffer	2708 Jules St	Saint Joseph	MO	64501-3225	Your package is moving within the USPS network and is on track to be delivered by the expected delivery date. It is currently in transit to the next facility.
9402811898765466322818	John K. Guitar	PO Box 1121	Clyde	TX	79510-1121	Your item arrived at our ABILENE TX DISTRIBUTION CENTER destination facility on July 15, 2024 at 10:38 pm. The item is currently in transit to the destination.
9402811898765466322863	John M Mallory	261 Big Sky Ave SW	Los Lunas	NM	87031-6154	We attempted to deliver your item at 12:45 pm on July 15, 2024 in LOS LUNAS, NM 87031 and a notice was left because no secure delivery location was available.
9402811898765466322801	John N Dallman	1065 Trona Dr	Green River	WY	82935-4028	Your item was delivered to an individual at the address at 3:23 pm on July 15, 2024 in GREEN RIVER, WY 82935.
9402811898765466322849	John P Rogers	3604 Lois Dr	Anchorage	AK	99517-2641	Your item was returned to the sender on July 15, 2024 at 11:19 am in ANCHORAGE, AK 99517 because the addressee was not known at the delivery address noted on the package.

MRC - Melton Amend PLC-796 Commingling
Postal Delivery Report

9402811898765466322832	John R Rogers Jr	PO Box 1503	Homer	AK	99603-1503	Your package is moving within the USPS network and is on track to be delivered by the expected delivery date. It is currently in transit to the next facility.
9402811898765466322719	John Richardson	608 Highway 70 W	Alamogordo	NM	88310-7610	Your item was delivered to an individual at the address at 12:01 pm on July 15, 2024 in ALAMOGORDO, NM 88310.
9402811898765466322764	John Sooby Jr	PO Box 57	Newton	KS	67114-0057	Your package is moving within the USPS network and is on track to be delivered by the expected delivery date. It is currently in transit to the next facility.
9402811898765466322702	John T Witt	35191 State Highway 11	Roseau	MN	56751-8206	Your item was delivered to an individual at the address at 12:05 pm on July 15, 2024 in ROSEAU, MN 56751.
9402811898765466322740	Johnna Rogers	PO Box 176	Fruitland	NM	87416-0176	Your item was returned to the sender on July 15, 2024 at 10:55 am in FRUITLAND, NM 87416 because the addressee was not known at the delivery address noted on the package.
9402811898765466322733	Joley Sue Riley	420 N Valley Stream Dr	Derby	KS	67037-8729	Your package is moving within the USPS network and is on track to be delivered by the expected delivery date. It is currently in transit to the next facility.
9402811898765466322771	Jon P Denkert	608 E Larae St	Kenesaw	NE	68956-1559	Your item arrived at the KENESAW, NE 68956 post office at 9:57 am on July 15, 2024 and is ready for pickup.
9402811898765466322962	Jordon Trice	2875 Markridge Dr	Reno	NV	89509-3835	Your item is back at the RENO, NV 89510 post office following a delivery attempt at 7:16 pm on July 15, 2024 and is available for redelivery or pickup.

MRC - Melton Amend PLC-796 Commingling
Postal Delivery Report

9402811898765466322900	Jose A H Pino a/k/a J A Herman Pino	And Wife, Agapita R Pino141 E Santa Fe	Santa	NM	87501	Your item arrived at the SANTA FE, NM 87501 post office at 9:23 am on July 15, 2024 and is ready for pickup.
9402811898765466322948	Jose Navarrette aka Joe D. Navarrette	1407 1/2 W Stevens St	Carlsbad	NM	88220-4241	We attempted to deliver your item at 3:38 pm on July 15, 2024 in CARLSBAD, NM 88220 and a notice was left because an authorized recipient was not available.
9402811898765466322931	Jose Varela	108 Hamilton St	Carlsbad	NM	88220-5922	Your item was delivered to an individual at the address at 12:40 pm on July 15, 2024 in CARLSBAD, NM 88220.
9402811898765466322610	Joshua Alan Winningham	40555 W Sunland Dr	Maricopa	AZ	85138-6035	Your item was delivered to an individual at the address at 1:21 pm on July 15, 2024 in MARICOPA, AZ 85138.
9402811898765466322665	Joshua Newton Calvert	466 S Ola Rd	McDonough	GA	30252-7184	Your package is moving within the USPS network and is on track to be delivered to its final destination. It is currently in transit to the next facility.
9402811898765466322603	Jovita Dominguez	301 N Maple St	Carlsbad	NM	88220-4216	Your item was delivered to an individual at the address at 6:02 pm on July 15, 2024 in CARLSBAD, NM 88220.
9402811898765466322641	Joyce A Sasse	2500 Longview Dr	Columbia	MO	65203-7247	Your package is moving within the USPS network and is on track to be delivered by the expected delivery date. It is currently in transit to the next facility.
9402811898765466322634	Joyce Chafee White	304 Kickapoo Creek Ln	Georgetown	TX	78633-2040	Your item arrived at our AUSTIN TX DISTRIBUTION CENTER destination facility on July 15, 2024 at 2:04 pm. The item is currently in transit to the destination.

MRC - Melton Amend PLC-796 Commingling
Postal Delivery Report

9402811898765466322115	Joyce Wehmeyer	117 Bradshaw Dr	Austin	TX	78737-4693	Your item arrived at our AUSTIN TX DISTRIBUTION CENTER destination facility on July 15, 2024 at 2:04 pm. The item is currently in transit to the destination.
9402811898765466322160	JPH Holdings, LP	4400 Arcady Ave	Dallas	TX	75205-3605	Your package is moving within the USPS network and is on track to be delivered to its final destination. It is currently in transit to the next facility.
9402811898765466322108	JRB Minerals LLC	2166 Billy The Kid Dr	Fort Sumner	NM	88119-9265	Your item arrived at the FORT SUMNER, NM 88119 post office at 7:14 am on July 15, 2024 and is ready for pickup.
9402811898765466322146	JTD LLC	3413 Shell Ave	Midland	TX	79707-6616	Your package is moving within the USPS network and is on track to be delivered by the expected delivery date. It is currently in transit to the next facility.
9402811898765466322139	Judy Gronau	905 Spruce St	Newton	KS	67114-1653	Your package is moving within the USPS network and is on track to be delivered by the expected delivery date. It is currently in transit to the next facility.
9402811898765466322313	Judy Guitar Uhey LLC	PO Box 632	Elizabethtown	KY	42702-0632	Your package is moving within the USPS network and is on track to be delivered by the expected delivery date. It is currently in transit to the next facility.
9402811898765466322368	Judy Kay McCready	PO Box 73	Minneapolis	KS	67467-0073	Your package is moving within the USPS network and is on track to be delivered by the expected delivery date. It is currently in transit to the next facility.

MRC - Melton Amend PLC-796 Commingling
Postal Delivery Report

9402811898765466322320	Judy Rae Shinnall	1703 Corbin St	Jacksonville	AR	72076-6316	We attempted to deliver your item at 6:21 pm on July 15, 2024 in JACKSONVILLE, AR 72076 and a notice was left because an authorized recipient was not available.
9402811898765466322399	Julie Caldwell	7725 Truax Cir	Argyle	TX	76226-4323	The customer has requested that the Postal Service redeliver this item on July 17, 2024 in ARGYLE, TX 76226.
9402811898765466322382	Julie D Whitters	905 Bello Mondo Dr Apt 5	Platte City	MO	64079-8443	Your package is moving within the USPS network and is on track to be delivered by the expected delivery date. It is currently in transit to the next facility.
9402811898765466322375	Justin and Sara Nine	1900 Larkspur Dr	Golden	CO	80401-9114	Your package is moving within the USPS network and is on track to be delivered to its final destination. It is currently in transit to the next facility.
9402811898765466322054	KAB Acquisition LLL P-IX	240 Saint Paul St Ste 503	Denver	CO	80206-5128	Your item was delivered to an individual at the address at 9:49 am on July 15, 2024 in DENVER, CO 80206.
9402811898765466322023	Karemont Properties LLC	PO Box 9451	Midland	TX	79708-9451	Your package is moving within the USPS network and is on track to be delivered by the expected delivery date. It is currently in transit to the next facility.
9402811898765466322092	Karen M Bohannon	118A Miami Rd	Fitzgerald	GA	31750-7000	Your item departed our USPS facility in TALLAHASSEE FL DISTRIBUTION CENTER on July 15, 2024 at 10:47 pm. The item is currently in transit to the destination.
9402811898765466322085	Karen Roberts Special Needs T Carissa Brown Trustee	2509 Aspen St	Longview	TX	75605-1917	Your item was delivered to an individual at the address at 4:15 pm on July 15, 2024 in LONGVIEW, TX 75605.

MRC - Melton Amend PLC-796 Commingling
Postal Delivery Report

9402811898765466322078	Karin Lanette Williams	PO Box 52	Ira	TX	79527-0052	Your item arrived at our ABILENE TX DISTRIBUTION CENTER destination facility on July 15, 2024 at 10:38 pm. The item is currently in transit to the destination.
9402811898765466322450	Kary Johnson Meeks	1507 S Greenfield Cir	Lake Charles	LA	70605-5311	Your item has been delivered to an agent and left with an individual at the address at 5:42 pm on July 15, 2024 in LAKE CHARLES, LA 70605.
9402811898765466322429	Katherine June Bailey	1005 W Tudor Rd	Anchorage	AK	99503-6503	Your item was delivered to an individual at the address at 3:58 pm on July 15, 2024 in ANCHORAGE, AK 99503.
9402811898765466322498	Katherine McElhaney	402 N Sherry Ave	Norman	OK	73069-6630	Your item was delivered to an individual at the address at 5:48 pm on July 15, 2024 in NORMAN, OK 73069.
9402811898765466322481	Katherine R McPartland	2056 Antelope Valley Rd	Reno	NV	89506-7322	We attempted to deliver your item at 3:47 pm on July 15, 2024 in RENO, NV 89506 and a notice was left because an authorized recipient was not available.
9402811898765466322511	Kathleen Donatello	932 Pritchard Island Rd	Inverness	FL	34450-3575	Your package is moving within the USPS network and is on track to be delivered by the expected delivery date. It is currently in transit to the next facility.
9402811898765466322559	KATHLEEN HEAPHY	2939 Van Ness St NW Apt 829	Washington	DC	20008-4635	Your item was delivered to an individual at the address at 7:29 pm on July 15, 2024 in WASHINGTON, DC 20008.
9402811898765466322528	Kathleen Mary Davis	PO Box 6147	Crestline	CA	92325-6147	Your package is moving within the USPS network and is on track to be delivered by the expected delivery date. It is currently in transit to the next facility.

MRC - Melton Amend PLC-796 Commingling
Postal Delivery Report

9402811898765466322597	Kathleen S King	11733 SW 25th Ct	Yukon	OK	73099-1930	Your item was delivered to an individual at the address at 3:48 pm on July 15, 2024 in YUKON, OK 73099.
9402811898765466322580	Kathleen Wildman	2866 Lynn Rd	Sebastopol	CA	95472-9625	Your item was delivered to an individual at the address at 6:50 pm on July 15, 2024 in SEBASTOPOL, CA 95472.
9402811898765466322573	Kathy J Sporing	5405 Avenida Cuesta NE	Albuquerque	NM	87111-6720	Your item was delivered to an individual at the address at 12:52 pm on July 15, 2024 in ALBUQUERQUE, NM 87111.
9402811898765466320258	Kay Schroeder	PO Box 681	Mandeville	LA	70470-0681	Your package is moving within the USPS network and is on track to be delivered to its final destination. It is currently in transit to the next facility.
9402811898765466320227	Keith C Winsor	2755 NW Champion Cir	Bend	OR	97703-8675	Your item is being processed at our USPS facility in WALTON, OR 97490 on July 15, 2024 at 6:44 am.
9402811898765466320296	Kelly D Evensen	1240 Sabrina Ct	Redwood City	CA	94061-2233	We attempted to deliver your item at 7:28 pm on July 15, 2024 in REDWOOD CITY, CA 94061 and a notice was left because an authorized recipient was not available.
9402811898765466320289	Kenesaw Cemetery Association	PO Box H	Kenesaw	NE	68956-0179	Your item arrived at the KENESAW, NE 68956 post office at 12:48 pm on July 15, 2024 and is ready for pickup.
9402811898765466320272	Kenesaw Rescue Unit	PO Box 43	Kenesaw	NE	68956-0043	Your item was picked up at a postal facility at 1:12 pm on July 15, 2024 in KENESAW, NE 68956.
9402811898765466320852	Kenesaw Senior Center, Btu Its President John Gallagher	PO Box G	Kenesaw	NE	68956-0178	Your item arrived at the KENESAW, NE 68956 post office at 9:57 am on July 15, 2024 and is ready for pickup.

MRC - Melton Amend PLC-796 Commingling
Postal Delivery Report

9402811898765466320821	Kent M. Taylor	1300 E Peach Ave	Haysville	KS	67060-1437	Your package is moving within the USPS network and is on track to be delivered by the expected delivery date. It is currently in transit to the next facility.
9402811898765466320890	Kevin Beachy McEwen	7077 E Central Ave Apt 17	Wichita	KS	67206-1942	Your package is moving within the USPS network and is on track to be delivered by the expected delivery date. It is currently in transit to the next facility.
9402811898765466320883	Kirk & Sweeney Ltd. Co.	PO Box 1174	Roswell	NM	88202-1174	Your item arrived at the ROSWELL, NM 88202 post office at 11:12 am on July 15, 2024 and is ready for pickup.
9402811898765466320876	Kiva Shan Freeman	3559 Salem Rd Lot G10	Covington	GA	30016-7221	Your item was delivered to an individual at the address at 12:26 pm on July 15, 2024 in COVINGTON, GA 30016.
9402811898765466320753	Kristi Jones, as TTEE of the Evalyn	Swearinge Test. Trust1362 N 80th Rd	Concordia	KS	66901	Your package is moving within the USPS network and is on track to be delivered by the expected delivery date. It is currently in transit to the next facility.
9402811898765466320722	L C Burkham & Sons	PO Box 297	Loving	NM	88256-0297	Your item arrived at the Post Office at 9:36 am on July 15, 2024 in LOVING, NM 88256.
9402811898765466320791	Langley Family Tr Dtd 12/11/03 James D Langley, Trustee	5781 Stresemann St	San Diego	CA	92122-3138	Your package is moving within the USPS network and is on track to be delivered by the expected delivery date. It is currently in transit to the next facility.
9402811898765466320784	Lanham Culberson Deal	813 Youngquist Rd	Sequim	WA	98382-9023	Your package is moving within the USPS network and is on track to be delivered to its final destination. It is currently in transit to the next facility.

MRC - Melton Amend PLC-796 Commingling
Postal Delivery Report

9402811898765466320739	Lanora Williams Allomong	14644 County Road 8	Montpelier	OH	43543-9354	Your item arrived at our TOLEDO OH DISTRIBUTION CENTER destination facility on July 15, 2024 at 11:27 pm. The item is currently in transit to the destination.
9402811898765466320951	Larry Carl Enderud	3416 Midvale Dr Apt 7	Janesville	WI	53546-3477	Your package is moving within the USPS network and is on track to be delivered by the expected delivery date. It is currently in transit to the next facility.
9402811898765466320920	Larry Gardner	2007 Locksley Ln	Denton	TX	76209-1323	Your item has been delivered to an agent and left with an individual at the address at 6:27 pm on July 15, 2024 in DENTON, TX 76209.
9402811898765466320999	Larry W Sooby	152 German Ave	Haysville	KS	67060-1632	Your shipment was received at 3:28 pm on July 12, 2024 in DENVER, CO 80266. The acceptance of your package is pending.
9402811898765466320982	Laura Claire James	171 Sylvia Finch Rd	Romance	AR	72136-7033	Your item was delivered to an individual at the address at 12:32 pm on July 15, 2024 in ROMANCE, AR 72136.
9402811898765466320616	Laura Jean Hofer Trust Paul B Hofer III & John M Hofer- Co Trustees	11248 S Turner Ave	Ontario	CA	91761-7660	Your package is moving within the USPS network and is on track to be delivered by the expected delivery date. It is currently in transit to the next facility.
9402811898765466320623	Laura McKittrick Tr 9/23/2005 Laura McKittrick Trustee	111 SE Ridgeview Dr	Lees Summit	MO	64063-2972	Your package is moving within the USPS network and is on track to be delivered by the expected delivery date. It is currently in transit to the next facility.
9402811898765466320692	Lauren Lewis	1501 Paisley Dr	Arlington	TX	76015-2241	Your item was delivered to an individual at the address at 3:16 pm on July 15, 2024 in ARLINGTON, TX 76015.

MRC - Melton Amend PLC-796 Commingling
Postal Delivery Report

9402811898765466320685	Laurence M. Amerine	446 Calle De Aragon	Redondo Beach	CA	90277-6724	We attempted to deliver your item at 12:29 pm on July 15, 2024 in REDONDO BEACH, CA 90277 and a notice was left because an authorized recipient was not available.
9402811898765466320111	Laverne Barnes	603 Susan Dr	Arlington	TX	76010-2422	We attempted to deliver your item at 8:39 pm on July 15, 2024 in ARLINGTON, TX 76010 and a notice was left because an authorized recipient was not available.
9402811898765466320166	Laverne Heath	722 S Daisy Ln	Andover	KS	67002-7829	Your package is moving within the USPS network and is on track to be delivered by the expected delivery date. It is currently in transit to the next facility.
9402811898765466320197	Lazy J Bar Cane, LLC	PO Box 3660	Roswell	NM	88202-3660	Your item arrived at the ROSWELL, NM 88202 post office at 11:16 am on July 15, 2024 and is ready for pickup.
9402811898765466320180	Lear Brothers Holdings LLC	16833 Little Leaf Ln	Edmond	OK	73012-0677	We attempted to deliver your item at 2:25 pm on July 15, 2024 in EDMOND, OK 73012 and a notice was left because an authorized recipient was not available.
9402811898765466320173	Lena Rodriguez	1502 W Bonbright St	Carlsbad	NM	88220-4205	Your item was delivered to an individual at the address at 11:26 am on July 15, 2024 in CARLSBAD, NM 88220.
9402811898765466320357	Lenore Margaret Johnson	1146 Robin Hood Ln	Norman	OK	73072-7502	Your item was delivered to an individual at the address at 12:16 pm on July 15, 2024 in NORMAN, OK 73072.
9402811898765466320326	Leon C Getz	3045 Buena Vida Cir Apt 212	Las Cruces	NM	88011-9123	Your item was delivered to an individual at the address at 2:57 pm on July 15, 2024 in LAS CRUCES, NM 88011.

MRC - Melton Amend PLC-796 Commingling
Postal Delivery Report

9402811898765466320395	Leonora Lopez Mendez	610 Ortega St	Carlsbad	NM	88220-5571	Your item was delivered to an individual at the address at 4:34 pm on July 15, 2024 in CARLSBAD, NM 88220.
9402811898765466320388	Lesli Guitar Nichols	PO Box 327	Big Spring	TX	79721-0327	Your package is moving within the USPS network and is on track to be delivered by the expected delivery date. It is currently in transit to the next facility.
9402811898765466320371	Leslie Blanco Miller	19 Dresden Pl	Spring	TX	77382-2683	Your shipment has potentially been delayed due to weather conditions at 6:24 pm on July 15, 2024.
9402811898765466320050	Leslie Hoyle Guerra	871 Oakbranch Pl	Sanford	FL	32771-7176	We attempted to deliver your item at 1:09 pm on July 15, 2024 in SANFORD, FL 32771 and a notice was left because an authorized recipient was not available.
9402811898765466320005	Lester Wayne Derley	2220 170th Ave	Lewis	KS	67552-5251	Your package is moving within the USPS network and is on track to be delivered to its final destination. It is currently in transit to the next facility.
9402811898765466320043	LEWIS MILTON CROMWELL	8004 SE Saratoga Dr	Hobe Sound	FL	33455-6079	Your item arrived at our WEST PALM BEACH FL DISTRIBUTION CENTER destination facility on July 15, 2024 at 1:00 pm. The item is currently in transit to the destination.
9402811898765466320036	Lexie Lambert	2528 E Hermosa Dr	Tempe	AZ	85282-6015	Your item arrived at the TEMPE, AZ 85282 post office at 7:49 pm on July 15, 2024 and is ready for pickup.
9402811898765466320418	Liana Darlene Pearson	6357 N Campos Ln	Wichita	KS	67204-1207	Your package is moving within the USPS network and is on track to be delivered by the expected delivery date. It is currently in transit to the next facility.

MRC - Melton Amend PLC-796 Commingling
Postal Delivery Report

9402811898765466320463	Lila Beth Carbrera	405 Winding Creek Rd	Moore	OK	73061	Your item was returned to the sender on July 15, 2024 at 6:44 am in OKLAHOMA CITY, OK 73160 because of an incorrect address.
9402811898765466320401	Lilia L. Campos	9222 Snowy River Dr	Bakersfield	CA	93311-4594	Your item was delivered to an individual at the address at 4:30 pm on July 15, 2024 in BAKERSFIELD, CA 93311.
9402811898765466320494	Linda C Kramer	1306 Harrison Ave	Canon City	CO	81212-3520	Your package is moving within the USPS network and is on track to be delivered to its final destination. It is currently in transit to the next facility.
9402811898765466320487	Linda Craft Ahrens	1216 Cedar Dr	Carlsbad	NM	88220-4002	Your package is moving within the USPS network and is on track to be delivered by the expected delivery date. It is currently in transit to the next facility.
9402811898765466320470	Linda Jane Betzen	17325 W 29th St N	Colwich	KS	67030-9528	Your package is moving within the USPS network and is on track to be delivered by the expected delivery date. It is currently in transit to the next facility.
9402811898765466320555	Linda M Crome	195 Granite Rd	Bremen	KS	66412	Your package is moving within the USPS network and is on track to be delivered by the expected delivery date. It is currently in transit to the next facility.
9402811898765466320500	Linda Sue Richardson	410 Aspen St	Drexel	MO	64742-9300	Your package is moving within the USPS network and is on track to be delivered by the expected delivery date. It is currently in transit to the next facility.
9402811898765466320548	Linda Swayze	611 Road 12	Coldwater	KS	67029-5623	Your package is moving within the USPS network and is on track to be delivered by the expected delivery date. It is currently in transit to the next facility.

MRC - Melton Amend PLC-796 Commingling
Postal Delivery Report

9402811898765466320531	Linda Williams Militello	33764 La Highway 16	Denham Springs	LA	70706-0968	Your item was delivered to an individual at the address at 11:26 am on July 15, 2024 in DENHAM SPRINGS, LA 70706.
9402811898765466328216	Linville Williams	1345 N Greenfield Rd	Gilbert	AZ	85234-2813	Your item is being held at the GILBERT, AZ 85234 post office at 8:40 am on July 15, 2024. This is at the request of the customer.
9402811898765466328261	Lloyd Enderud	521 S 1st St	Arkansas City	KS	67005-2833	Your package is moving within the USPS network and is on track to be delivered by the expected delivery date. It is currently in transit to the next facility.
9402811898765466328209	Lloyd Norman Cox	1623 E 11th Ave	Winfield	KS	67156-4005	Your package is moving within the USPS network and is on track to be delivered by the expected delivery date. It is currently in transit to the next facility.
9402811898765466328247	Lois M. Durland	527 E Clackamas Cir	Woodburn	OR	97071-4409	We attempted to deliver your item at 11:15 am on July 15, 2024 in WOODBURN, OR 97071 and a notice was left because an authorized recipient was not available.
9402811898765466328230	Lonnie Ray & Kathy Mae Gossett	1501 W Thomas St	Carlsbad	NM	88220-4048	Your item was delivered to an individual at the address at 3:03 pm on July 15, 2024 in CARLSBAD, NM 88220.
9402811898765466328810	Lori J McElhaney	6624 Crown Point Dr	Hudsonville	MI	49426-9014	The customer has requested that the Postal Service redeliver this item on July 19, 2024 in HUDSONVILLE, MI 49426.
9402811898765466328865	Lorraine Ezzell, Trustee for The Ezzell Family Trust Dated July 19 2010	3370 Flying Horse Rd	Colorado Springs	CO	80922-3048	Your item was delivered to an individual at the address at 2:32 pm on July 15, 2024 in COLORADO SPRINGS, CO 80922.

MRC - Melton Amend PLC-796 Commingling
Postal Delivery Report

9402811898765466328803	Lou Ellen Daniels	150 Skinners Lndg	Wanchese	NC	27981-8501	Your item departed our USPS facility in LUBBOCK TX DISTRIBUTION CENTER on July 15, 2024 at 5:58 am. The item is currently in transit to the destination.
9402811898765466328889	Lou Ellen Matson, Trustee of The Lou Matson Marital Trust	5703 Fairlane Dr	Austin	TX	78757-4412	Your item arrived at our AUSTIN TX DISTRIBUTION CENTER destination facility on July 15, 2024 at 2:04 pm. The item is currently in transit to the destination.
9402811898765466328872	Lou R Matson	5703 Fairlane Dr	Austin	TX	78757-4412	Your item arrived at our AUSTIN TX DISTRIBUTION CENTER destination facility on July 15, 2024 at 2:04 pm. The item is currently in transit to the destination.
9402811898765466328759	Ronald O Logsdon Jr. Fam Tr Louis Naranjo, Trustee	PO Box 12086	Santa Rosa	CA	95406-2086	Your item has been delivered and is available at a PO Box at 9:42 am on July 15, 2024 in SANTA ROSA, CA 95406.
9402811898765466328704	Lovell F Hert	1028 W Blue Jay Dr	Prescott	AZ	86303-5148	Your package is moving within the USPS network and is on track to be delivered by the expected delivery date. It is currently in transit to the next facility.
9402811898765466328780	Lovella Williams Kilman	8425 James Ave NE	Albuquerque	NM	87111-3222	Your item was delivered to an individual at the address at 12:42 pm on July 15, 2024 in ALBUQUERQUE, NM 87111.
9402811898765466328773	Lucila Varela	PO Box 115	Malaga	NM	88263-0115	Your item was returned to the sender on July 15, 2024 at 12:24 pm in MALAGA, NM 88263 because the addressee was not known at the delivery address noted on the package.

MRC - Melton Amend PLC-796 Commingling
Postal Delivery Report

9402811898765466328964	Lupe G Sing	4204 Townsend Rd	Carlsbad	NM	88220-9515	Your item departed our USPS facility in LUBBOCK TX DISTRIBUTION CENTER on July 15, 2024 at 5:58 am. The item is currently in transit to the destination.
9402811898765466328902	Lupe Lara	605 N 2nd St	Carlsbad	NM	88220-4272	We attempted to deliver your item at 2:51 pm on July 15, 2024 in CARLSBAD, NM 88220 and a notice was left because an authorized recipient was not available.
9402811898765466328940	M Brad Bennett	PO Box 51510	Midland	TX	79710-1510	Your package is moving within the USPS network and is on track to be delivered by the expected delivery date. It is currently in transit to the next facility.
9402811898765466328988	M. Brad Bennett & Linda M. Bennett	PO Box 51510	Midland	TX	79710-1510	Your package is moving within the USPS network and is on track to be delivered by the expected delivery date. It is currently in transit to the next facility.
9402811898765466328971	Manix Royalty Ltd	PO Box 2818	Midland	TX	79702-2818	Your package is moving within the USPS network and is on track to be delivered by the expected delivery date. It is currently in transit to the next facility.
9402811898765466328667	Manuel Mendoza	PO Box 23	Malaga	NM	88263-0023	Your item arrived at the MALAGA, NM 88263 post office at 11:30 am on July 15, 2024 and is ready for pickup.
9402811898765466328629	Manuel R Mendoza, Jr	PO Box 23	Malaga	NM	88263-0023	Your item arrived at the MALAGA, NM 88263 post office at 11:30 am on July 15, 2024 and is ready for pickup.
9402811898765466328698	Manuel Rios	1047 Kayla Christine Ct Apt C	Las Vegas	NV	89123-0454	Your item was delivered to an individual at the address at 10:11 am on July 15, 2024 in LAS VEGAS, NV 89123.

MRC - Melton Amend PLC-796 Commingling
Postal Delivery Report

9402811898765466328681	Marc Lilley & Lisa Lilley	18720 N 101st St Unit 3021	Scottsdale	AZ	85255-3015	Your package is moving within the USPS network and is on track to be delivered by the expected delivery date. It is currently in transit to the next facility.
9402811898765466328117	Marcelo Navarrette Jr	2710 Dona Ana	Carlsbad	NM	88220-6454	We attempted to deliver your item at 9:55 am on July 15, 2024 in CARLSBAD, NM 88220 and a notice was left because an authorized recipient was not available.
9402811898765466328162	Margaret Elaine Baumgartner	11 Mulberry St	Grafton	IL	62037-1139	Your package is moving within the USPS network and is on track to be delivered by the expected delivery date. It is currently in transit to the next facility.
9402811898765466328100	Margaret L Mehl	702 NE Cambridge Dr	Lees Summit	MO	64086-5420	Your package is moving within the USPS network and is on track to be delivered by the expected delivery date. It is currently in transit to the next facility.
9402811898765466328148	MARGARET STRIBLING	520 Ranchitos Rd NW	Los Ranchos	NM	87114-1128	Your item was delivered to an individual at the address at 6:51 pm on July 15, 2024 in ALBUQUERQUE, NM 87114.
9402811898765466328131	Margaret V Dowling	1829 Georgia St NE	Albuquerque	NM	87110-5902	Your item was delivered to an individual at the address at 10:59 am on July 15, 2024 in ALBUQUERQUE, NM 87110.
9402811898765466328179	Margarita Marquez	409 N Maple St	Carlsbad	NM	88220-4218	Your item has been delivered to an agent and left with an individual at the address at 5:59 pm on July 15, 2024 in CARLSBAD, NM 88220.
9402811898765466328315	Margarita Quinonez Ramirez	609 S Elm St	Carlsbad	NM	88220-4316	Your item was delivered to an individual at the address at 6:17 pm on July 15, 2024 in CARLSBAD, NM 88220.

MRC - Melton Amend PLC-796 Commingling
Postal Delivery Report

9402811898765466328353	Margie A Tilma	6649 Dearborn Dr	Mission	KS	66202-4246	Your package is moving within the USPS network and is on track to be delivered by the expected delivery date. It is currently in transit to the next facility.
9402811898765466328360	Margurett E Petschke Revocable Trust. As Amended & Restated May 29, 2001	4136 Carmelo Dr	W Clinton Township	MI	48038	Your package is moving within the USPS network and is on track to be delivered to its final destination. It is currently in transit to the next facility.
9402811898765466328322	Maria Hernandez	PO Box 618	Peralta	NM	87042-0618	Your item arrived at the PERALTA, NM 87042 post office at 8:50 am on July 15, 2024 and is ready for pickup.
9402811898765466328391	Maria Luisa Ruiz	12733 Foreman Ave	Moreno Valley	CA	92553-4111	Your package is moving within the USPS network and is on track to be delivered by the expected delivery date. It is currently in transit to the next facility.
9402811898765466328377	Maria Quinonez Hernandez	1971 Pecos Hwy	Loving	NM	88256-9726	Your item was picked up at the post office at 4:32 pm on July 15, 2024 in LOVING, NM 88256.
9402811898765466328018	Mariana Gay Ross	40 Grant St Apt 2	Somerville	MA	02145-1992	Your item arrived at our BOSTON MA DISTRIBUTION CENTER destination facility on July 15, 2024 at 8:13 am. The item is currently in transit to the destination.
9402811898765466328056	Marie Burkham, dssp	108 L St	Carlsbad	NM	88220-5322	Your item was delivered to an individual at the address at 11:36 am on July 15, 2024 in CARLSBAD, NM 88220.
9402811898765466328063	Marie Louise Loula	1187 County Road 1170	Colony	OK	73021-2217	Your item has been delivered to an agent and left with an individual at the address at 11:41 am on July 15, 2024 in WEATHERFORD, OK 73096.

MRC - Melton Amend PLC-796 Commingling
Postal Delivery Report

9402811898765466328001	Marie Yolanda H Sotelo	920 Adrian St	Lubbock	TX	79403-1802	Your item was delivered to an individual at the address at 2:03 pm on July 15, 2024 in LUBBOCK, TX 79403.
9402811898765466328094	Marietta Mills	85 Eaton Rd SE	Rio Rancho	NM	87124-2604	Your item was delivered to an individual at the address at 1:29 pm on July 15, 2024 in RIO RANCHO, NM 87124.
9402811898765466328049	Marilyn L Cook	916 S College St	Edmond	OK	73034-4763	Your item was returned to the sender on July 15, 2024 at 9:50 am in EDMOND, OK 73034 because the addressee was not known at the delivery address noted on the package.
9402811898765466328087	Mark McClellan & Paula McClellan	PO Box 730	Roswell	NM	88202-0730	Your item arrived at the ROSWELL, NM 88202 post office at 11:06 am on July 15, 2024 and is ready for pickup.
9402811898765466328032	Mark Veazey	2512 Covell Ln	Edmond	OK	73034-6819	We attempted to deliver your item at 12:53 pm on July 15, 2024 in EDMOND, OK 73034 and a notice was left because an authorized recipient was not available.
9402811898765466328070	Marke Exploration Inc	PO Box 470748	Fort Worth	TX	76147-0748	Your item has been delivered and is available at a PO Box at 8:39 am on July 15, 2024 in FORT WORTH, TX 76147.
9402811898765466328414	Marlene Mitchell Coburn	4713 Craig Ave	Metairie	LA	70003-7608	Your package is moving within the USPS network and is on track to be delivered to its final destination. It is currently in transit to the next facility.
9402811898765466328452	Marta Quinonez Vasquez	1793 Pecos Hwy	Loving	NM	88256-9708	Your item was picked up at the post office at 3:03 pm on July 15, 2024 in LOVING, NM 88256.

MRC - Melton Amend PLC-796 Commingling
Postal Delivery Report

9402811898765466328469	Martha J Mason Revocable Trust Uta Dtd 6-18, Martha J Mason Trustee	5985 Rowland Rd Apt 301	Minnetonka	MN	55343-8967	Your item arrived at our MINNEAPOLIS MN DISTRIBUTION CENTER destination facility on July 15, 2024 at 10:27 am. The item is currently in transit to the destination.
9402811898765466328421	Martha Joy Stribling	918 Parkland Cir SE	Albuquerque	NM	87108-4325	We attempted to deliver your item at 4:29 pm on July 15, 2024 in ALBUQUERQUE, NM 87108 and a notice was left because an authorized recipient was not available.
9402811898765466328490	Martha L Harris	2621 N Kentucky Ave unit 15	Roswell	NM	88201-5809	We attempted to deliver your item at 2:01 pm on July 15, 2024 in ROSWELL, NM 88201 and a notice was left because an authorized recipient was not available.
9402811898765466328445	Martin L Ogburn	C/Omarilyn L Cook916 S College	Edmond	OK	73034	Your item was returned to the sender on July 15, 2024 at 9:50 am in EDMOND, OK 73034 because the addressee was not known at the delivery address noted on the package.
9402811898765466328483	Marvin Salts	3062 Lawrence Rd	Redding	CA	96002-2212	Your package is moving within the USPS network and is on track to be delivered by the expected delivery date. It is currently in transit to the next facility.
9402811898765466328476	Mary Christina Hines	2200 Santa Rosa St	Austin	TX	78702-4628	Your item arrived at our AUSTIN TX DISTRIBUTION CENTER destination facility on July 15, 2024 at 2:04 pm. The item is currently in transit to the destination.
9402811898765466328513	Mary G Parraz	907 N Mesa St	Carlsbad	NM	88220-5143	Your item was delivered to an individual at the address at 1:01 pm on July 15, 2024 in CARLSBAD, NM 88220.

MRC - Melton Amend PLC-796 Commingling
Postal Delivery Report

9402811898765466328551	Mary Lee Drinkgern	187 Frontier Rd	Bremen	KS	66412-8601	Your package is moving within the USPS network and is on track to be delivered by the expected delivery date. It is currently in transit to the next facility.
9402811898765466328568	Mary Nell Mileta	1365 Brilliant St	Raton	NM	87740-2207	Your item was delivered to an individual at the address at 4:25 pm on July 15, 2024 in RATON, NM 87740.
9402811898765466328520	Mary P. Parks	PO Box 82872	Albuquerque	NM	87198-2872	Your item arrived at the ALBUQUERQUE, NM 87108 post office at 1:29 pm on July 15, 2024 and is ready for pickup.
9402811898765466328506	Mary R Perez	PO Box 115	Malaga	NM	88263-0115	Your item was returned to the sender on July 15, 2024 at 12:24 pm in MALAGA, NM 88263 because the addressee was not known at the delivery address noted on the package.
9402811898765466328599	Maryanne Heaphy	1824FLORIDA NE	Albuquerque	NM	87110	Your item was delivered to an individual at the address at 12:12 pm on July 15, 2024 in ALBUQUERQUE, NM 87110.
9402811898765466328544	Marylee Calvert Alaniz	6309 N 1st Ln	McAllen	TX	78504-2021	Your item arrived at our MCALLEN TX DISTRIBUTION CENTER destination facility on July 15, 2024 at 7:02 pm. The item is currently in transit to the destination.
9402811898765466328582	Mason Oaks Energy Holdings LLC	6125 Luther Ln PMB 188	Dallas	TX	75225-6202	Your item was delivered to the front desk, reception area, or mail room at 10:50 am on July 15, 2024 in DALLAS, TX 75225.
9402811898765466328537	Matthew Collins	1306 N Country Club Cir	Carlsbad	NM	88220-4114	We attempted to deliver your item at 12:10 pm on July 15, 2024 in CARLSBAD, NM 88220 and a notice was left because an authorized recipient was not available.

MRC - Melton Amend PLC-796 Commingling
Postal Delivery Report

9402811898765466328575	Jake E McAlisterp O McAlister Royalties LLC	PO Box 1488	Midland	TX	79702-1488	Your package is moving within the USPS network and is on track to be delivered by the expected delivery date. It is currently in transit to the next facility.
9402811898765466327219	MDC Partners LLC	3415 S Clayton Blvd	Englewood	CO	80113-7611	Your item was delivered to an individual at the address at 2:35 pm on July 15, 2024 in ENGLEWOOD, CO 80113.
9402811898765466327257	Melanie Sue Laster	701 Rockledge Dr	Junction City	KS	66441-3922	Your package is moving within the USPS network and is on track to be delivered by the expected delivery date. It is currently in transit to the next facility.
9402811898765466327226	Melba Lea Phillips	3110 Washington St	Carlsbad	NM	88220-2978	We attempted to deliver your item at 2:18 pm on July 15, 2024 in CARLSBAD, NM 88220 and a notice was left because an authorized recipient was not available.
9402811898765466327295	Melinda F Thompson	8270 Chase Way	Arvada	CO	80003-1818	Your item was delivered to an individual at the address at 12:18 pm on July 15, 2024 in ARVADA, CO 80003.
9402811898765466327240	Melinda Hoyle Bozarth	764 Malbec Rd	Tontitown	AR	72762-5294	Your item arrived at our FAYETTEVILLE AR DISTRIBUTION CENTER destination facility on July 15, 2024 at 12:27 pm. The item is currently in transit to the destination.
9402811898765466327288	Melissa McCarthy, f/k/a Melissa G Williams	48073 Larrabee St	Edwall	WA	99008-5004	Your item was delivered to an individual at the address at 9:28 am on July 15, 2024 in EDWALL, WA 99008.
9402811898765466327233	Melissa McGee	6 Woodhaven Cir	Abilene	TX	79605-2829	Your item departed our USPS facility in LUBBOCK TX DISTRIBUTION CENTER on July 15, 2024 at 5:58 am. The item is currently in transit to the destination.

MRC - Melton Amend PLC-796 Commingling
Postal Delivery Report

9402811898765466327271	Melissa Williams McHugh	14930 E Fieldstone Dr S	Claremore	OK	74017-1814	We attempted to deliver your item at 3:07 pm on July 15, 2024 in CLAREMORE, OK 74017 and a notice was left because an authorized recipient was not available.
9402811898765466327868	Meredith E & Helen J Hardgrave Rvoc Tr Brett A Biery, Trustee	2626 E 40th St	Tulsa	OK	74105-8229	Your item is being held at the TULSA, OK 74105 post office at 8:17 am on July 15, 2024. This is at the request of the customer.
9402811898765466327806	Michael Heil	10335 Almond St	Rancho Cucamonga	CA	91737-1711	Your package is moving within the USPS network and is on track to be delivered by the expected delivery date. It is currently in transit to the next facility.
9402811898765466327844	Michael J Holguin	2117 Raymac Rd SW	Albuquerque	NM	87105-6840	Your item arrived at the ALBUQUERQUE, NM 87105 post office at 7:32 pm on July 15, 2024 and is ready for pickup.
9402811898765466327837	Michael John Reed & Maryann Rita Reed Trustees Living Tr 6/4/2011	3730 W Morgan Rd	Tucson	AZ	85745-9694	Your item was delivered to an individual at the address at 1:17 pm on July 15, 2024 in TUCSON, AZ 85745.
9402811898765466327752	Michael Lynn Plank II	6905 W 400 N	Anderson	IN	46011-9137	Your item arrived at our INDIANAPOLIS IN DISTRIBUTION CENTER destination facility on July 15, 2024 at 3:27 pm. The item is currently in transit to the destination.
9402811898765466327707	Michael Sankey	2309 Carriage Run E	Conroe	TX	77384-3305	Your shipment has potentially been delayed due to weather conditions at 6:24 pm on July 15, 2024.
9402811898765466327738	Michael William Enderud	201 74th St SW	Everett	WA	98203-4959	Your package is moving within the USPS network and is on track to be delivered to its final destination. It is currently in transit to the next facility.

MRC - Melton Amend PLC-796 Commingling
Postal Delivery Report

9402811898765466327912	Michelle G Davis	201 Friendship Rd	Camden	SC	29020-1553	Your package is moving within the USPS network and is on track to be delivered to its final destination. It is currently in transit to the next facility.
9402811898765466327998	Michelle Lara	310 N Mesa St	Carlsbad	NM	88220-4922	Your item was delivered to an individual at the address at 1:36 pm on July 15, 2024 in CARLSBAD, NM 88220.
9402811898765466327936	Michelle Marie Dial	608 N 15th St	Coeur D Alene	ID	83814-5516	Your item was delivered to an individual at the address at 9:17 am on July 15, 2024 in COEUR D ALENE, ID 83814.
9402811898765466327660	Mildred I Spencer	973 Waggoner Rd	Paradise	CA	95969-2538	Your package is moving within the USPS network and is on track to be delivered by the expected delivery date. It is currently in transit to the next facility.
9402811898765466327691	Millicena Denean Blanco Krow	675 Highway 314 SW Apt 663	Los Lunas	NM	87031-7310	Your item was delivered to an individual at the address at 12:39 pm on July 15, 2024 in LOS LUNAS, NM 87031.
9402811898765466327639	Milton Doyle Batchelor	204 S Gold Canyon St	Ridgecrest	CA	93555-4124	Your item was forwarded to a different address at 5:03 pm on July 15, 2024 in RIDGECREST, CA. This was because of forwarding instructions or because the address or ZIP Code on the label was incorrect.
9402811898765466327158	Mineras Resources LLC	11886 Greenville Ave Ste 106	Dallas	TX	75243-3569	Your item was delivered to an individual at the address at 4:16 pm on July 15, 2024 in DALLAS, TX 75243.
9402811898765466327103	Misty Dawn Gilliam	125 Tin Can Aly	Summerville	SC	29483-7952	Your item was delivered to the front desk, reception area, or mail room at 6:29 pm on July 15, 2024 in SUMMERVILLE, SC 29483.

MRC - Melton Amend PLC-796 Commingling
Postal Delivery Report

9402811898765466327189	Mitchel S Fiderlick	4096 N Chatterton Ave	Boise	ID	83713-0886	Your item arrived at our BOISE ID DISTRIBUTION CENTER destination facility on July 14, 2024 at 11:34 am. The item is currently in transit to the destination.
9402811898765466327356	Mollie Deane Salzbrenner	1540 N Woodland Ave	Wichita	KS	67203-2736	Your item arrived at our WICHITA KS DISTRIBUTION CENTER destination facility on July 15, 2024 at 4:33 pm. The item is currently in transit to the destination.
9402811898765466327325	Monica Hernandez Cortez	PO Box 3804	Roswell	NM	88202-3804	Your item arrived at the ROSWELL, NM 88202 post office at 11:16 am on July 15, 2024 and is ready for pickup.
9402811898765466327349	Monica Johnson McGinnis	513 Archwood St	Lake Charles	LA	70605-6595	Your item was delivered to an individual at the address at 1:31 pm on July 15, 2024 in LAKE CHARLES, LA 70605.
9402811898765466327370	Moss Holdings, LLC	14024 E Pinnacle Dr	Wichita	KS	67230-1543	Your item arrived at our WICHITA KS DISTRIBUTION CENTER destination facility on July 15, 2024 at 4:33 pm. The item is currently in transit to the destination.
9402811898765466327066	MRC Permian Company	5400 Lbj Fwy Ste 1500	Dallas	TX	75240-1017	Your item was delivered to the front desk, reception area, or mail room at 2:05 pm on July 15, 2024 in DALLAS, TX 75240.
9402811898765466327097	Murchison-Guitar Family LP	PO Box 712	Red Bluff	CA	96080-0712	Your package is moving within the USPS network and is on track to be delivered by the expected delivery date. It is currently in transit to the next facility.

MRC - Melton Amend PLC-796 Commingling
Postal Delivery Report

9402811898765466327073	Murl I Mulder	1187 County Road 1170	Colony	OK	73021-2217	Your item has been delivered to an agent and left with an individual at the address at 11:41 am on July 15, 2024 in WEATHERFORD, OK 73096.
9402811898765466327462	Nancy Larraine Galloway	404 Glendale St	Carlsbad	NM	88220-6331	Your item was returned to the sender at 4:00 pm on July 15, 2024 in CARLSBAD, NM 88220 because the forwarding order for this address is no longer valid.
9402811898765466327493	Nida Jean Ballard	188 Black River Village Rd	Loving	NM	88256-9715	We attempted to deliver your item at 1:47 pm on July 15, 2024 in LOVING, NM 88256 and a notice was left because an authorized recipient was not available.
9402811898765466327479	Norberto Rios Jr	PO Box 118	Malaga	NM	88263-0118	Your item arrived at the MALAGA, NM 88263 post office at 11:30 am on July 15, 2024 and is ready for pickup.
9402811898765466327561	Norris N Gregg, Jr	610 N Orchard Ave Apt 41	Ukiah	CA	95482-4049	Your item was returned to the sender on July 15, 2024 at 4:33 pm in UKIAH, CA 95482 because the addressee was not known at the delivery address noted on the package.
9402811898765466327547	Nuevo Seis Limited Partnership	PO Box 2588	Roswell	NM	88202-2588	Your item arrived at the Post Office at 7:23 am on July 15, 2024 in ROSWELL, NM 88203.
9402811898765466327578	OGX Real Estate LLC	PO Box 2064	Midland	TX	79702-2064	Your package is moving within the USPS network and is on track to be delivered by the expected delivery date. It is currently in transit to the next facility.
9402811898765466326267	Olivia Florez-Beard	711 Alvarado St	Carlsbad	NM	88220-4841	Your item was delivered to an individual at the address at 4:29 pm on July 15, 2024 in CARLSBAD, NM 88220.

MRC - Melton Amend PLC-796 Commingling
Postal Delivery Report

9402811898765466326205	Opal L Sperling	4338 Tanda Ave NW	Bremerton	WA	98312-1534	Your package is moving within the USPS network and is on track to be delivered to its final destination. It is currently in transit to the next facility.
9402811898765466326243	Opal Sample	412 Pollard St Apt 11	Bradford	AR	72020-9531	Your item was returned to the sender at 9:40 am on July 15, 2024 in BRADFORD, AR 72020 because the forwarding order for this address is no longer valid.
9402811898765466326274	Otilia F Dominguez	203 Ironwood St	Carlsbad	NM	88220-9124	We attempted to deliver your item at 10:02 am on July 15, 2024 in CARLSBAD, NM 88220 and a notice was left because an authorized recipient was not available.
9402811898765466326854	OTSS Investments LLC	6500 West Fwy Ste 222	Fort Worth	TX	76116-2116	Your item was delivered to an individual at the address at 12:26 pm on July 15, 2024 in FORT WORTH, TX 76116.
9402811898765466326809	OXY USA Inc.	PO Box 27570	Houston	TX	77227-7570	Your shipment has potentially been delayed due to weather conditions at 6:24 pm on July 15, 2024.
9402811898765466326847	OXY USA WTP, LP	PO Box 27570	Houston	TX	77227-7570	Your shipment has potentially been delayed due to weather conditions at 6:24 pm on July 15, 2024.
9402811898765466326830	OXY Y-1 COMPANY	Attn Remittancesp O Box 841803	Dallas	TX	75284-0001	Your package is moving within the USPS network and is on track to be delivered to its final destination. It is currently in transit to the next facility.
9402811898765466326717	Pamala Gay Carter, a/k/a Pamela Gay Carter	13836 S 297th East Ave Apt E	Coweta	OK	74429-7651	Your item was delivered to an individual at the address at 11:06 am on July 15, 2024 in COWETA, OK 74429.

MRC - Melton Amend PLC-796 Commingling
Postal Delivery Report

9402811898765466326762	PAMELA G FULLER	8813 E 95th St	Tulsa	OK	74133-5582	Your item was delivered to an individual at the address at 3:30 pm on July 15, 2024 in TULSA, OK 74133.
9402811898765466326700	Pamela K Kuhn	PO Box 260837	Plano	TX	75026-0837	Your package is moving within the USPS network and is on track to be delivered by the expected delivery date. It is currently in transit to the next facility.
9402811898765466326748	Pansy Pauline Amerine Estate	420 W Hendricks St.	Greensburg	KS	67054	Your package is moving within the USPS network and is on track to be delivered by the expected delivery date. It is currently in transit to the next facility.
9402811898765466326779	Pardue Limited Company	PO Box 2018	Carlsbad	NM	88221-2018	Your item arrived at the CARLSBAD, NM 88221 post office at 7:39 am on July 15, 2024 and is ready for pickup.
9402811898765466326960	Patricia Ann James	PO Box 1127	Noble	OK	73068-1127	Your item arrived at the NOBLE, OK 73068 post office at 7:40 am on July 15, 2024 and is ready for pickup.
9402811898765466326991	Patricia H. Munoz	PO Box 1954	Carlsbad	NM	88221-1954	Your item arrived at the Post Office at 7:38 am on July 15, 2024 in CARLSBAD, NM 88220.
9402811898765466326984	Patricia Rios Foster C/O Mary Parkspo	PO Box 82872	Albuquerque	NM	87198-2872	Your item arrived at the ALBUQUERQUE, NM 87108 post office at 1:29 pm on July 15, 2024 and is ready for pickup.
9402811898765466326977	PATRICK AMERINE	10446 Larrylyn Dr	Whittier	CA	90603-2614	Your package is moving within the USPS network and is on track to be delivered by the expected delivery date. It is currently in transit to the next facility.

MRC - Melton Amend PLC-796 Commingling
Postal Delivery Report

9402811898765466326656	Paul B & Mildred Parker	151 Andesite Dr	Jacksonville	OR	97530-9363	Your item arrived at our MEDFORD OR DISTRIBUTION CENTER destination facility on July 15, 2024 at 5:22 pm. The item is currently in transit to the destination.
9402811898765466326625	Paul Duncan McElhaney	5021 Dull Knife Dr	Austin	TX	78759-4101	Your item arrived at our AUSTIN TX DISTRIBUTION CENTER destination facility on July 15, 2024 at 2:04 pm. The item is currently in transit to the destination.
9402811898765466326687	Paul E Dorado	1305 Irvin St	Carlsbad	NM	88220-4322	Your item departed our USPS facility in LUBBOCK TX DISTRIBUTION CENTER on July 15, 2024 at 5:58 am. The item is currently in transit to the destination.
9402811898765466326670	Paula Biemann	420 E Sunset Way Apt J	Issaquah	WA	98027-3457	Your package is moving within the USPS network and is on track to be delivered to its final destination. It is currently in transit to the next facility.
9402811898765466326168	Paula Kualine McElhaney Rosales	26116 SW 107th St.	Oklahoma City	OK	73170	Your item was delivered to an individual at the address at 1:09 pm on July 15, 2024 in OKLAHOMA CITY, OK 73170.
9402811898765466326106	Pecos Bend Royalties, Llp C R Bailey, President	PO Box 2802	Midland	TX	79702-2802	Your package is moving within the USPS network and is on track to be delivered by the expected delivery date. It is currently in transit to the next facility.
9402811898765466326144	Pedro G Fuentez	1508 Portillo	Carlsbad	NM	88220-9576	We attempted to deliver your item at 3:53 pm on July 15, 2024 in CARLSBAD, NM 88220 and a notice was left because an authorized recipient was not available.

MRC - Melton Amend PLC-796 Commingling
Postal Delivery Report

9402811898765466326137	Penasco Petroleum LLC	PO Box 4168	Roswell	NM	88202-4168	Your item arrived at the ROSWELL, NM 88202 post office at 11:16 am on July 15, 2024 and is ready for pickup.
9402811898765466326311	PENROC OIL CORP	PO Box 2769	Hobbs	NM	88241-2769	Your item was picked up at a postal facility at 1:08 pm on July 15, 2024 in HOBBS, NM 88240.
9402811898765466326366	Peregrine Production, LLC	PO Box 50655	Midland	TX	79710-0655	Your package is moving within the USPS network and is on track to be delivered by the expected delivery date. It is currently in transit to the next facility.
9402811898765466326304	Perla Martinez	1612 W Tansill St	Carlsbad	NM	88220-3771	Your item was delivered to an individual at the address at 12:08 pm on July 15, 2024 in CARLSBAD, NM 88220.
9402811898765466326342	PetroLima LLC	PO Box 1113	Midland	TX	79702-1113	Your package is moving within the USPS network and is on track to be delivered by the expected delivery date. It is currently in transit to the next facility.
9402811898765466326335	Phillip Brumfield, ssp	4675 Morgantown Rd	Russellville	KY	42276-8453	Your item was delivered to an individual at the address at 4:19 pm on July 15, 2024 in RUSSELLVILLE, KY 42276.
9402811898765466326014	Phoenix Four, LLC	4455 Camp Bowie Blvd Ste 114 - PMB 98	Fort Worth	TX	76107-3800	Your item was delivered to the front desk, reception area, or mail room at 10:26 am on July 15, 2024 in FORT WORTH, TX 76107.
9402811898765466326069	PHX Minerals Inc	1601 NW Expressway Ste 1100	Oklahoma City	OK	73118-1463	Your item was delivered to the front desk, reception area, or mail room at 11:22 am on July 15, 2024 in OKLAHOMA CITY, OK 73118.

MRC - Melton Amend PLC-796 Commingling
Postal Delivery Report

9402811898765466326007	Phyllis J Keller	625 Darlington Ct	Fort Wayne	IN	46825-1103	Your item departed our USPS facility in FORT WAYNE IN DISTRIBUTION CENTER on July 15, 2024 at 8:15 pm. The item is currently in transit to the destination.
9402811898765466326045	Irene Brown Estate Phyllis P Guitierrez-Brown Ind & Executrix	14415 87th Ave., NE	Bothell	WA	98011	Your package is moving within the USPS network and is on track to be delivered to its final destination. It is currently in transit to the next facility.
9402811898765466326038	Polk Land & Minerals, LP	1101 Butternut St	Abilene	TX	79602-3712	Your item departed our USPS facility in LUBBOCK TX DISTRIBUTION CENTER on July 15, 2024 at 5:58 am. The item is currently in transit to the destination.
9402811898765466326410	Pontem Energy Partners I LP	9001 Airport Fwy Richland Corporate Centre, Suite 825	North Richland Hills	TX	76180-7769	Your item was delivered to the front desk, reception area, or mail room at 3:18 pm on July 15, 2024 in NORTH RICHLAND HILLS, TX 76180.
9402811898765466326465	Pressley H Guitar LP	PO Box 5383	Abilene	TX	79608-5383	Your item departed our USPS facility in LUBBOCK TX DISTRIBUTION CENTER on July 15, 2024 at 5:58 am. The item is currently in transit to the destination.
9402811898765466326403	Prichard Trust 1/31/2001 Tamara S Prichard Successor Trustee	346 Avenida Nogales	San Jose	CA	95123-1507	Your item was delivered to an individual at the address at 2:56 pm on July 15, 2024 in SAN JOSE, CA 95123.
9402811898765466326441	Primary Source Consulting Credentialing PLLC	6962 W Monte Lindo	Glendale	AZ	85310-5862	Your item was delivered to an individual at the address at 1:50 pm on July 15, 2024 in GLENDALE, AZ 85310.

MRC - Melton Amend PLC-796 Commingling
Postal Delivery Report

9402811898765466326434	Princess Properties, LLC	33530 Tiderunner Ave	Millsboro	DE	19966-7196	Your item departed our USPS facility in WILMINGTON DE DISTRIBUTION CENTER on July 15, 2024 at 11:31 am. The item is currently in transit to the destination.
9402811898765466326519	Prospector LLC	PO Box 429	Roswell	NM	88202-0429	Your item arrived at the ROSWELL, NM 88202 post office at 11:06 am on July 15, 2024 and is ready for pickup.
9402811898765466326526	PT RESOURCES,LP	1904 Western Dr	Midland	TX	79705-8753	Your item has been delivered to an agent at the front desk, reception, or mail room at 11:00 am on July 15, 2024 in MIDLAND, TX 79705.
9402811898765466326595	R H Gregg	8608 Bluebonnet Dr	Amarillo	TX	79108-1718	Your item was returned to the sender on July 15, 2024 at 4:20 pm in AMARILLO, TX 79108 because the addressee was not known at the delivery address noted on the package.
9402811898765466326588	Rachel Lousteau	4805 Point Pleasant Pike	Doylestown	PA	18902-9777	Your package is moving within the USPS network and is on track to be delivered to its final destination. It is currently in transit to the next facility.
9402811898765466326571	Ralph Ruiz	500 E Inyo Ave	Tulare	CA	93274-4208	Your item was forwarded to a different address at 10:51 am on July 15, 2024 in TULARE, CA. This was because of forwarding instructions or because the address or ZIP Code on the label was incorrect.
9402811898765466321255	Ramey Graziano	4304 Jones St	Carlsbad	NM	88220-2722	Your item departed our USPS facility in WILMINGTON DE DISTRIBUTION CENTER on July 15, 2024 at 11:31 am. The item is currently in transit to the destination.

MRC - Melton Amend PLC-796 Commingling
Postal Delivery Report

9402811898765466321224	Ramey N Graziano	4304 Jones St	Carlsbad	NM	88220-2722	We attempted to deliver your item at 1:18 pm on July 15, 2024 in CARLSBAD, NM 88220 and a notice was left because an authorized recipient was not available.
9402811898765466321293	Ramon D and Refugia Q Lopez	1963 Pecos Hwy	Loving	NM	88256-9726	Your item was picked up at the post office at 2:40 pm on July 15, 2024 in LOVING, NM 88256.
9402811898765466321286	Ramon Lopez Jr	2107 Sage St	Carlsbad	NM	88220-6164	Your item departed our USPS facility in LUBBOCK TX DISTRIBUTION CENTER on July 15, 2024 at 10:02 pm. The item is currently in transit to the destination.
9402811898765466321811	Ramon U Quinonez	4701 Irving Blvd NW Apt 304	Albuquerque	NM	87114-3905	Your item arrived at the ALBUQUERQUE, NM 87114 post office at 6:28 pm on July 15, 2024 and is ready for pickup.
9402811898765466321866	Ranchito AD4 LP	2100 Ross Ave Ste 1870 Lb-9	Dallas	TX	75201-6773	Your item arrived at our DALLAS TX DISTRIBUTION CENTER destination facility on July 14, 2024 at 3:25 pm. The item is currently in transit to the destination.
9402811898765466321804	Randall S Cate	9740 W Fm 2147 Unit 8329	Horseshoe Bay	TX	78657-1006	Your item arrived at our AUSTIN TX DISTRIBUTION CENTER destination facility on July 15, 2024 at 2:04 pm. The item is currently in transit to the destination.
9402811898765466321880	Randy Amerine	3818 Via Pasatiempo	Rancho Santa Fe	CA	92091-4267	Your package is moving within the USPS network and is on track to be delivered by the expected delivery date. It is currently in transit to the next facility.
9402811898765466321873	RAUL NAVARRETTE GRAZIANO JR	501 Juarez St	Carlsbad	NM	88220-5407	Your item was delivered to an individual at the address at 5:18 pm on July 15, 2024 in CARLSBAD, NM 88220.

MRC - Melton Amend PLC-796 Commingling
Postal Delivery Report

9402811898765466321750	Raul Rojelio Blanco	2720 Central Ave SE Apt G413	Albuquerque	NM	87106-2862	Your item was returned to the sender on July 15, 2024 at 8:09 am in ALBUQUERQUE, NM 87106 because the address was vacant or the business was no longer operating at the location and no further information was available.
9402811898765466321729	Rayburt A McElhaney	315 E Forest Ln	Mustang	OK	73064-4114	Your item was delivered to an individual at the address at 6:15 pm on July 15, 2024 in MUSTANG, OK 73064.
9402811898765466321798	Realeza Del Spear LP	PO Box 1684	Midland	TX	79702-1684	Your package is moving within the USPS network and is on track to be delivered by the expected delivery date. It is currently in transit to the next facility.
9402811898765466321781	Rebecca Johnson	2467 Creekwood Dr	Cedar Hill	TX	75104-6938	Your item was delivered to an individual at the address at 4:09 pm on July 15, 2024 in CEDAR HILL, TX 75104.
9402811898765466321774	Refugia Quinonez Lopez	1963 Pecos Hwy	Loving	NM	88256-9726	Your item was picked up at the post office at 2:40 pm on July 15, 2024 in LOVING, NM 88256.
9402811898765466321958	Regina A Dantzer	5132 N Old Fort Wayne Rd	Huntington	IN	46750-9604	Your item departed our USPS facility in FORT WAYNE IN DISTRIBUTION CENTER on July 15, 2024 at 8:15 pm. The item is currently in transit to the destination.
9402811898765466321927	Rey Quinonez Onayda Quinonez-Urquidez, POA	PO Box 6413	Albuquerque	NM	87197-6413	Your item arrived at the ALBUQUERQUE, NM 87107 post office at 8:14 am on July 15, 2024 and is ready for pickup.
9402811898765466321903	Reyes Ruiz	302 W Clayton Ave	Lovington	NM	88260-5504	Your item was delivered to an individual at the address at 2:18 pm on July 15, 2024 in LOVINGTON, NM 88260.

MRC - Melton Amend PLC-796 Commingling
Postal Delivery Report

9402811898765466321941	Reymundo C Rios and Raymond T Rios Joint Tenants	1862 Pecos Hwy	Loving	NM	88256-9725	Your item departed our USPS facility in LUBBOCK TX DISTRIBUTION CENTER on July 15, 2024 at 5:58 am. The item is currently in transit to the destination.
9402811898765466321613	Reymundo Rios AKA Raymundo Campos Rios	1862 Pecos Hwy	Loving	NM	88256-9725	Your item departed our USPS facility in LUBBOCK TX DISTRIBUTION CENTER on July 15, 2024 at 5:58 am. The item is currently in transit to the destination.
9402811898765466321651	Richard Campos	PO Box 75	Loving	NM	88256-0075	Your item arrived at the Post Office at 12:32 pm on July 15, 2024 in LOVING, NM 88256.
9402811898765466321620	Richard E Bradbury	5260 Palisade Dr	Winnemucca	NV	89445-4102	Your item was delivered to an individual at the address at 11:45 am on July 15, 2024 in WINNEMUCCA, NV 89445.
9402811898765466321699	Richard Graziano	2607 Ohio St	Carlsbad	NM	88220-2971	Your item has been delivered to an agent and left with an individual at the address at 4:51 pm on July 15, 2024 in CARLSBAD, NM 88220.
9402811898765466321682	RICHARD H COATS And Wife Sigrid Coats	PO Box 2412	Midland	TX	79702-2412	Your package is moving within the USPS network and is on track to be delivered by the expected delivery date. It is currently in transit to the next facility.
9402811898765466321675	Richard H Harrington	2180 Silent Echoes Dr	Henderson	NV	89044-0182	We attempted to deliver your item at 10:48 am on July 15, 2024 in HENDERSON, NV 89044 and a notice was left because an authorized recipient was not available.
9402811898765466321156	Richard Lee Johnson Trust Rebecca Johnson Levy and Jimmy James Johnson CO-Trustees	1820 E Peters Colony Rd Apt 4108	Carrollton	TX	75007-3775	Your item was delivered to the front desk, reception area, or mail room at 4:33 pm on July 15, 2024 in CARROLLTON, TX 75007.

MRC - Melton Amend PLC-796 Commingling
Postal Delivery Report

9402811898765466321125	Richard Ray Schmid	4998 E North St	Salina	KS	67401-9645	Your package is moving within the USPS network and is on track to be delivered by the expected delivery date. It is currently in transit to the next facility.
9402811898765466321194	Rick Winningham	PO Box 1266	Ruidoso	NM	88355-1266	Your item arrived at the RUIDOSO, NM 88345 post office at 8:39 am on July 15, 2024 and is ready for pickup.
9402811898765466321132	Rita Rios Medrano	1413 Burgundy Ave	Carlsbad	NM	88220-9240	Your item was delivered to an individual at the address at 1:27 pm on July 15, 2024 in CARLSBAD, NM 88220.
9402811898765466321170	Robert A Geist	10 Seagate Dr Apt 25	Naples	FL	34103-2419	Your item arrived at our FORT MYERS FL DISTRIBUTION CENTER destination facility on July 15, 2024 at 12:56 pm. The item is currently in transit to the destination.
9402811898765466321354	Robert D Gaines	1430 Tonto Dr	Bullhead City	AZ	86442-6660	Your item was refused by the addressee at 4:21 pm on July 15, 2024 in BULLHEAD CITY, AZ 86442 and is being returned to the sender.
9402811898765466321309	Robert Dean Richardson	12981 E 131st St	Fishers	IN	46037-5911	Your item arrived at our INDIANAPOLIS IN DISTRIBUTION CENTER destination facility on July 15, 2024 at 3:27 pm. The item is currently in transit to the destination.
9402811898765466321347	ROBERT DERLEY	1893 190th Ave	Lewis	KS	67552-5260	Your item arrived at our WICHITA KS DISTRIBUTION CENTER destination facility on July 15, 2024 at 4:33 pm. The item is currently in transit to the destination.

MRC - Melton Amend PLC-796 Commingling
Postal Delivery Report

9402811898765466321330	Robert Duncan Cain Jraka Burly Cain	8904 Cottonwood Rd NE	Albuquerque	NM	87111-4610	We attempted to deliver your item at 1:26 pm on July 15, 2024 in ALBUQUERQUE, NM 87111 and a notice was left because an authorized recipient was not available.
9402811898765466321019	Robert Edward Johnson	13927 Pyramid Dr	Farmers Branch	TX	75234-3549	Your package is moving within the USPS network and is on track to be delivered to its final destination. It is currently in transit to the next facility.
9402811898765466321064	Robert Guy Reed Christina Gale Reed JT	514 N Indian River Rd	New Smyrna Beach	FL	32169-2456	Your item was delivered to an individual at the address at 3:59 pm on July 15, 2024 in NEW SMYRNA BEACH, FL 32169.
9402811898765466321002	Robert L James, III	599 Foster Chapel Rd	Searcy	AR	72143-9667	Your item was delivered to an individual at the address at 1:00 pm on July 15, 2024 in SEARCY, AR 72143.
9402811898765466321040	Robert L Kneedler, Jr	2411 Richview Rd	Mount Vernon	IL	62864-2740	Your package is moving within the USPS network and is on track to be delivered by the expected delivery date. It is currently in transit to the next facility.
9402811898765466321033	ROBERT LEE GRAZIANO	613 Hickory St	Carlsbad	NM	88220-4521	Your item was delivered to an individual at the address at 12:34 pm on July 15, 2024 in CARLSBAD, NM 88220.
9402811898765466321415	Robert Scott Owen	16 Sail Ct	Sacramento	CA	95831-2110	Your package is moving within the USPS network and is on track to be delivered by the expected delivery date. It is currently in transit to the next facility.
9402811898765466321460	Robin Rogers	PO Box 773	Atoka	OK	74525-0773	Your item was returned to the sender on July 15, 2024 at 10:06 am in ATOKA, OK 74525 because the addressee moved and left no forwarding address.

MRC - Melton Amend PLC-796 Commingling
Postal Delivery Report

9402811898765466321408	Rodney Lee Johnson	14426 Ablon Dr	Farmers Branch	TX	75234-2140	Your package is moving within the USPS network and is on track to be delivered to its final destination. It is currently in transit to the next facility.
9402811898765466321446	Rodney Lynn Reese	204 Dove Crest Dr	Boerne	TX	78006-7883	Your package is moving within the USPS network and is on track to be delivered by the expected delivery date. It is currently in transit to the next facility.
9402811898765466321439	Rogelio Ruiz	30770 Hill Dr	Exeter	CA	93221-9529	Your item was delivered to an individual at the address at 11:32 am on July 15, 2024 in EXETER, CA 93221.
9402811898765466321514	Rosa Gurvitz Fka Rosa M Delapazpo	PO Box 1132	Ruidoso	NM	88355-1132	Your item arrived at the RUIDOSO, NM 88345 post office at 8:39 am on July 15, 2024 and is ready for pickup.
9402811898765466321569	Rosa R Gonzalez	2204 Lester Dr NE Apt 401	Albuquerque	NM	87112-2603	Your package is moving within the USPS network and is on track to be delivered to its final destination. It is currently in transit to the next facility.
9402811898765466321507	Rosa Violeta Sargent	26 Reservoir Rd	Highland	NY	12528-1504	We attempted to deliver your item at 10:11 am on July 15, 2024 in HIGHLAND, NY 12528 and a notice was left because an authorized recipient was not available.
9402811898765466321545	Rose Ann Spier	555 Jefferson St	Clatonia	NE	68328-5002	Your package is moving within the USPS network and is on track to be delivered by the expected delivery date. It is currently in transit to the next facility.
9402811898765466321538	Rosita F Fierro	1407 W Stevens St	Carlsbad	NM	88220-4241	We attempted to deliver your item at 3:38 pm on July 15, 2024 in CARLSBAD, NM 88220 and a notice was left because an authorized recipient was not available.

MRC - Melton Amend PLC-796 Commingling
Postal Delivery Report

9402811898765466359210	Ross Duncan Properties LLC	PO Box 647	Artesia	NM	88211-0647	Your item was picked up at the post office at 11:37 am on July 15, 2024 in ARTESIA, NM 88210.
9402811898765466359265	Rowan Family Minerals LLC	7651 Fm 2125	Brownwood	TX	76801-1070	Your item arrived at our ABILENE TX DISTRIBUTION CENTER destination facility on July 15, 2024 at 10:41 pm. The item is currently in transit to the destination.
9402811898765466359203	Roy G Barton III	1919 N Turner St	Hobbs	NM	88240-2712	Your item was delivered to an individual at the address at 12:04 pm on July 15, 2024 in HOBBS, NM 88240.
9402811898765466359241	Roy G Barton, Jr and Claudia R Barton, Joint Tenant	1919 N Turner St	Hobbs	NM	88240-2712	Your item was delivered to an individual at the address at 12:04 pm on July 15, 2024 in HOBBS, NM 88240.
9402811898765466359272	Royal Zane Galloway, Jr, Jt	PO Box 1485	Carlsbad	NM	88221-1485	Your item arrived at the CARLSBAD, NM 88221 post office at 7:39 am on July 15, 2024 and is ready for pickup.
9402811898765466359869	Ruby J Gregg	1149 Banyan Way	Pacifica	CA	94044-4343	We attempted to deliver your item at 4:44 pm on July 15, 2024 in PACIFICA, CA 94044 and a notice was left because an authorized recipient was not available.
9402811898765466359807	Ruby Vesley	5012 William Pl	Longmont	CO	80503-6608	We attempted to deliver your item at 3:07 pm on July 15, 2024 in LONGMONT, CO 80503 and a notice was left because an authorized recipient was not available.
9402811898765466359845	Ruth Ann Lockhart	9000 N Congress Ave Apt 133	Kansas City	MO	64153-1807	Your package is moving within the USPS network and is on track to be delivered by the expected delivery date. It is currently in transit to the next facility.

MRC - Melton Amend PLC-796 Commingling
Postal Delivery Report

9402811898765466359838	Ruth D Roberts C/O C Daniel Roberts	PO Box 6368	Austin	TX	78762-6368	Your item arrived at our AUSTIN TX DISTRIBUTION CENTER destination facility on July 15, 2024 at 2:04 pm. The item is currently in transit to the destination.
9402811898765466359715	Ruth Martin Little	PO Box 1443	Carlsbad	NM	88221-1443	Your item arrived at the CARLSBAD, NM 88221 post office at 7:18 am on July 15, 2024 and is ready for pickup.
9402811898765466359722	Sadelia Hobbs	6943 Claude Parks Rd	Murrayville	GA	30564-1343	Your item was delivered to an individual at the address at 4:06 pm on July 15, 2024 in MURRAYVILLE, GA 30564.
9402811898765466359746	Salem Pecos Striblingaka Sam Stribling	9300 Mabry Ave NE	Albuquerque	NM	87109-6420	Your item was delivered to an individual at the address at 2:43 pm on July 15, 2024 in ALBUQUERQUE, NM 87109.
9402811898765466359777	Sally Guitar	10 Woodhaven Cir	Abilene	TX	79605-2829	Your item departed our USPS facility in LUBBOCK TX DISTRIBUTION CENTER on July 15, 2024 at 5:58 am. The item is currently in transit to the destination.
9402811898765466359951	Salt Fork Limited	PO Box 911	Breckenridge	TX	76424-0911	Your item was picked up at the post office at 9:44 am on July 15, 2024 in BRECKENRIDGE, TX 76424.
9402811898765466359920	Samatha RoyAnn Lindbald	5520 Waters Bend Dr	Belvidere	IL	61008-8704	Your package is moving within the USPS network and is on track to be delivered by the expected delivery date. It is currently in transit to the next facility.
9402811898765466359944	Samuel Q Vasquez	8720 Placitas Roca Rd NW	Albuquerque	NM	87120-3583	Your item departed our USPS facility in ALBUQUERQUE, NM 87101 on July 15, 2024 at 6:45 pm. The item is currently in transit to the destination.

MRC - Melton Amend PLC-796 Commingling
Postal Delivery Report

9402811898765466359937	Sandra S Lane	814 Country Club Rd	Fort Collins	CO	80524-1814	Your package is moving within the USPS network and is on track to be delivered by the expected delivery date. It is currently in transit to the next facility.
9402811898765466359975	Sandy Creek Minerals LLC	PO Box 621925	Littleton	CO	80162-1925	Your package is moving within the USPS network and is on track to be delivered to its final destination. It is currently in transit to the next facility.
9402811898765466359654	Santa Elena Minerals, LP	PO Box 732776	Dallas	TX	75373-2776	Your package is moving within the USPS network and is on track to be delivered to its final destination. It is currently in transit to the next facility.
9402811898765466359609	Schanti Corp	5990 Haley Way	Frisco	TX	75034-4878	Your package is moving within the USPS network and is on track to be delivered by the expected delivery date. It is currently in transit to the next facility.
9402811898765466359685	Scott Burk	810 Stillwater Ct	Keller	TX	76248-8414	Your package is moving within the USPS network and is on track to be delivered by the expected delivery date. It is currently in transit to the next facility.
9402811898765466359111	Sharon Eileen Smith	4819 48th Ave	Moline	IL	61265-7510	Your item arrived at our MILAN IL DISTRIBUTION CENTER destination facility on July 15, 2024 at 1:10 pm. The item is currently in transit to the destination.
9402811898765466359166	Sharon Guitar Ellis LLC	PO Box 469	Valleyford	WA	99036-0469	Your item was picked up at the post office at 2:43 pm on July 15, 2024 in VALLEYFORD, WA 99036.
9402811898765466359104	Shawn Robert Enderud	411 Doris Dr	Grass Valley	CA	95945-6265	Your package is moving within the USPS network and is on track to be delivered by the expected delivery date. It is currently in transit to the next facility.

MRC - Melton Amend PLC-796 Commingling
Postal Delivery Report

9402811898765466359142	Sheila H Carpenter Trust Sheila Carpenter Trustee	1717 Norfolk Ave Apt 1122	Lubbock	TX	79416-6088	Your item departed our USPS facility in LUBBOCK TX DISTRIBUTION CENTER on July 15, 2024 at 5:58 am. The item is currently in transit to the destination.
9402811898765466359173	Shelia Harrington	20115 Broken Saber Ln	Monument	CO	80132-8031	Your item is being held at the MONUMENT, CO 80132 post office at 10:14 am on July 15, 2024. This is at the request of the customer.
9402811898765466359357	Shelley Hoyle Kite	700 Rockledge Dr	Junction City	KS	66441-3923	Your item arrived at our KANSAS CITY MO DISTRIBUTION CENTER destination facility on July 15, 2024 at 8:41 pm. The item is currently in transit to the destination.
9402811898765466359302	Sherry Ramsey DeLane	1136 Olympic Dr	Celina	TX	75009-0784	Your package is moving within the USPS network and is on track to be delivered by the expected delivery date. It is currently in transit to the next facility.
9402811898765466359388	Sidney M Coryell Jr	4502 W 29th St	Little Rock	AR	72204-6245	We could not access the delivery location to deliver your package at 12:26 pm on July 15, 2024 in LITTLE ROCK, AR 72204. We will redeliver on the next delivery day. No action needed.
9402811898765466359371	Sitio Permian LP	1401 Lawrence St Ste 1750	Denver	CO	80202-3074	Your item was delivered to an individual at the address at 10:13 am on July 15, 2024 in DENVER, CO 80202.
9402811898765466359050	SKV LLC C/O Guardian Mm Llc	PO Box 471489	Fort Worth	TX	76147-1489	Your item has been delivered and is available at a PO Box at 8:42 am on July 15, 2024 in FORT WORTH, TX 76147.

MRC - Melton Amend PLC-796 Commingling
Postal Delivery Report

9402811898765466359029	SNW Permian LLC	1613 Western Ave	Fort Worth	TX	76107-3821	We attempted to deliver your item at 10:24 am on July 15, 2024 in FORT WORTH, TX 76107 and a notice was left because an authorized recipient was not available.
9402811898765466359098	Solomon Valley Community Foundation, Affil of Greater Salina Community Foundation	PO Box 2876	Salina	KS	67402-2876	Your item arrived at our WICHITA KS DISTRIBUTION CENTER destination facility on July 15, 2024 at 4:33 pm. The item is currently in transit to the destination.
9402811898765466359081	Sondra Lynn Williams Ellyson	536 Rose Branch Dr	La Vernia	TX	78121-4767	Your package is moving within the USPS network and is on track to be delivered by the expected delivery date. It is currently in transit to the next facility.
9402811898765466359418	Sonya Leigh Williams Barron	207 Dodds Creek Dr	Gatesville	TX	76528-1016	Your item arrived at our AUSTIN TX DISTRIBUTION CENTER destination facility on July 15, 2024 at 2:04 pm. The item is currently in transit to the destination.
9402811898765466359456	Sonya Marie Collins	1509 Papershell Rd	Carlsbad	NM	88220-9511	We attempted to deliver your item at 11:15 am on July 15, 2024 in CARLSBAD, NM 88220 and a notice was left because an authorized recipient was not available.
9402811898765466359425	Springwood Minerals 6 LP	PO Box 3579	Midland	TX	79702-3579	Your package is moving within the USPS network and is on track to be delivered by the expected delivery date. It is currently in transit to the next facility.
9402811898765466359494	Stanico Energy Corporation	PO Box 32467	Oklahoma City	OK	73123-0667	Your item arrived at the OKLAHOMA CITY, OK 73132 post office at 9:19 am on July 15, 2024 and is ready for pickup.

MRC - Melton Amend PLC-796 Commingling
Postal Delivery Report

9402811898765466359487	Stanley Dean Williams	PO Box 634	Loving	NM	88256-0634	Your item was picked up at the post office at 3:08 pm on July 15, 2024 in LOVING, NM 88256.
9402811898765466359470	State Of Nm Property Control Div, Dept of Finance & Admin	Bataan Memorial Bldg	Santa	NM	87501	Your item has been delivered to an agent. The item was picked up at USPS at 12:40 pm on July 15, 2024 in SANTA FE, NM 87501.
9402811898765466359555	States Royalty LTD Partnership	PO Box 911	Breckenridge	TX	76424-0911	Your item was picked up at the post office at 9:44 am on July 15, 2024 in BRECKENRIDGE, TX 76424.
9402811898765466359500	Stephen Glenn Hopkins	PO Box 2085	Cloudcroft	NM	88317-2085	Your item arrived at the CLOUDCROFT, NM 88317 post office at 9:32 am on July 15, 2024 and is ready for pickup.
9402811898765466359548	Stephen Knowles Quinn	PO Box 490	Clovis	NM	88102-0490	Your item arrived at the CLOVIS, NM 88102 post office at 8:48 am on July 15, 2024 and is ready for pickup.
9402811898765466359531	Stephen Lee Johnson	2700 Lawndale Dr	Plano	TX	75023-7926	Your item was delivered to an individual at the address at 3:39 pm on July 15, 2024 in PLANO, TX 75023.
9402811898765466353218	Steven Nyle Williams	100 Rushy Creek Cir	Red Oak	TX	75154-4806	Your item arrived at our DALLAS TX DISTRIBUTION CENTER destination facility on July 14, 2024 at 3:21 pm. The item is currently in transit to the destination.
9402811898765466353225	STEVEN STRIBLING	5670 Iris Rd NE	Rio Rancho	NM	87144-6426	Your item was forwarded to a different address at 2:29 pm on July 15, 2024 in RIO RANCHO, NM. This was because of forwarding instructions or because the address or ZIP Code on the label was incorrect.

MRC - Melton Amend PLC-796 Commingling
Postal Delivery Report

9402811898765466353294	Susan J Taylor	32025 SW Village Crest Ln	Wilsonville	OR	97070-8427	We attempted to deliver your item at 1:06 pm on July 15, 2024 in WILSONVILLE, OR 97070 and a notice was left because an authorized recipient was not available.
9402811898765466353287	Susan Lynn Menuey Crockett	605 Riviera Ct	Carlsbad	NM	88220-9290	We attempted to deliver your item at 4:14 pm on July 15, 2024 in CARLSBAD, NM 88220 and a notice was left because an authorized recipient was not available.
9402811898765466353850	Benting Rev Trust, Uta 8/08/03 Susan Ogden Benting, Trustee	2060 Hixon Dr	Las Cruces	NM	88005-3307	We attempted to deliver your item at 2:16 pm on July 15, 2024 in LAS CRUCES, NM 88005 and a notice was left because an authorized recipient was not available.
9402811898765466353805	Swearingen LLC	1309 Coffeen Ave Ste 1200	Sheridan	WY	82801-5777	Your item was delivered to an individual at the address at 1:50 pm on July 15, 2024 in SHERIDAN, WY 82801.
9402811898765466353836	Tammy McElhaney	2202 W Berry St	Fayetteville	AR	72701	Your item arrived at our FAYETTEVILLE AR DISTRIBUTION CENTER destination facility on July 15, 2024 at 12:35 pm. The item is currently in transit to the destination.
9402811898765466353713	TD MINERALS LLC	8111 Westchester Dr Ste 900	Dallas	TX	75225-6146	Your item was delivered to an individual at the address at 12:44 pm on July 15, 2024 in DALLAS, TX 75225.
9402811898765466353768	Ted E Amerine, Decd	2528 E Hermosa Dr	Tempe	AZ	85282-6015	Your item arrived at the TEMPE, AZ 85282 post office at 7:49 pm on July 15, 2024 and is ready for pickup.

MRC - Melton Amend PLC-796 Commingling
Postal Delivery Report

9402811898765466353799	Terri M Evans	PO Box 81	McKenna	WA	98558-0081	Your package is moving within the USPS network and is on track to be delivered to its final destination. It is currently in transit to the next facility.
9402811898765466353782	Terry And Carla White Trust Dtd 5/7/2014 Carla K White Trustee	1302 W 3rd St	Chanute	KS	66720-2017	Your package is moving within the USPS network and is on track to be delivered by the expected delivery date. It is currently in transit to the next facility.
9402811898765466353911	Terry W Amerine	2316 W Purdue Ave	Enid	OK	73703-1668	We attempted to deliver your item at 1:43 pm on July 15, 2024 in ENID, OK 73703 and a notice was left because an authorized recipient was not available.
9402811898765466353966	Terry Williams	995 Anshultz Rd	Wilson	OK	73463-6252	Your item was delivered to an individual at the address at 12:48 pm on July 15, 2024 in WILSON, OK 73463.
9402811898765466353997	The Estate of Robert James	C/O Don James1513 Cr 132-A	Kingsland	TX	78639	Your item arrived at our AUSTIN TX DISTRIBUTION CENTER destination facility on July 15, 2024 at 2:04 pm. The item is currently in transit to the destination.
9402811898765466353980	The Fate-Dixon Tr Dtd 3/10/2014 Stevie Kay Fate-Dixon Trustee	615 Windmill Ranch Rd	Encinitas	CA	92024-6558	Your package is moving within the USPS network and is on track to be delivered by the expected delivery date. It is currently in transit to the next facility.
9402811898765466353973	The James A Brown Family Trust By & Through its Trustee James A Brown	PO Box 928	Elk City	OK	73648-0928	Your item was picked up at the post office at 9:34 am on July 15, 2024 in ELK CITY, OK 73644.
9402811898765466353669	The Joe T. Milavec And Cella B. Milavec Revocable Trust u/t/a dated 7/15/1994	2308 13th St SE	Rio Rancho	NM	87124-4058	Your item departed our USPS facility in ALBUQUERQUE, NM 87101 on July 15, 2024 at 6:45 pm. The item is currently in transit to the destination.

MRC - Melton Amend PLC-796 Commingling
Postal Delivery Report

9402811898765466353690	The Kelly Ann Winget LLC	2201 Spinks Rd Ste 144	Flower Mound	TX	75022-4479	Your package is moving within the USPS network and is on track to be delivered by the expected delivery date. It is currently in transit to the next facility.
9402811898765466353683	The LTS Trust	75 Circle Dr NE	Albuquerque	NM	87122-2109	Your item was delivered to an individual at the address at 11:39 am on July 15, 2024 in ALBUQUERQUE, NM 87122.
9402811898765466353676	THE POLLARD FAMILY TRUST DTD 6/2/2016	1651 Detroit Ave Apt 203	Concord	CA	94520-3323	Your item was forwarded to a different address at 7:12 am on July 15, 2024 in CONCORD, CA. This was because of forwarding instructions or because the address or ZIP Code on the label was incorrect.
9402811898765466353164	The Virginia H Baer Revocable Trust By & through CoTrustees Richard & John D Harrington	2180 Silent Echoes Dr	Henderson	NV	89044-0182	We attempted to deliver your item at 10:48 am on July 15, 2024 in HENDERSON, NV 89044 and a notice was left because an authorized recipient was not available.
9402811898765466353102	The Williams Living Trust Craig Williams Peter Williams Jennifer Williams Jiles-Co-Trustees	1323 Willow Ln	Farmersville	TX	75442-3305	We attempted to deliver your item at 3:49 pm on July 15, 2024 in FARMERSVILLE, TX 75442 and a notice was left because an authorized recipient was not available.
9402811898765466353140	Therese Lynn Berry	205 Chinkapin Dr N	Pangburn	AR	72121-9571	Your item was delivered to an individual at the address at 2:21 pm on July 15, 2024 in PANGBURN, AR 72121.
9402811898765466353171	THOMAS B STRIBLING	75 Circle Dr NE	Albuquerque	NM	87122-2109	Your item was delivered to an individual at the address at 11:38 am on July 15, 2024 in ALBUQUERQUE, NM 87122.

MRC - Melton Amend PLC-796 Commingling
Postal Delivery Report

9402811898765466353355	Thomas D Brattain	44414 Pocahontas Rd	Baker City	OR	97814-8183	Your item was forwarded to a different address at 7:35 am on July 15, 2024 in BAKER CITY, OR. This was because of forwarding instructions or because the address or ZIP Code on the label was incorrect.
9402811898765466353324	Thomas D Myrick	PO Box 455	Benton	LA	71006-0455	Your item arrived at the BENTON, LA 71006 post office at 8:33 am on July 15, 2024 and is ready for pickup.
9402811898765466353348	Thomas Earl Forni	1013 S Country Club Cir	Carlsbad	NM	88220-4616	Your item was delivered to an individual at the address at 12:41 pm on July 15, 2024 in CARLSBAD, NM 88220.
9402811898765466353331	Thomas Huffer	2708 Jules St	Saint Joseph	MO	64501-3225	Your package is moving within the USPS network and is on track to be delivered by the expected delivery date. It is currently in transit to the next facility.
9402811898765466353010	Thomas L Striegler	618 Country Creek Ln	Fredericksburg	TX	78624-7039	Your shipment was received at 3:28 pm on July 12, 2024 in DENVER, CO 80266. The acceptance of your package is pending.
9402811898765466353065	Thomas Luke Stribling Trust THOMAS B STRIBLING, TRUSTEE	75 Circle Dr NE	Albuquerque	NM	87122-2109	Your item was delivered to an individual at the address at 11:39 am on July 15, 2024 in ALBUQUERQUE, NM 87122.
9402811898765466353003	Thomas R & Laura Kaye Smith	5705 Pinehurst Dr	Farmington	NM	87402-5018	Your item arrived at the FARMINGTON, NM 87401 post office at 9:25 am on July 15, 2024 and is ready for pickup.
9402811898765466353041	Tiffany Beth Grant	13804 Jackson St	Thornton	CO	80602-8708	Your item has been delivered to an agent and left with an individual at the address at 1:09 pm on July 15, 2024 in BRIGHTON, CO 80602.

MRC - Melton Amend PLC-796 Commingling
Postal Delivery Report

9402811898765466353034	Tim Lilley & Tashina Lilley	PO Box 310	Parker	CO	80134-0276	Your item has been delivered and is available at a PO Box at 12:16 pm on July 15, 2024 in PARKER, CO 80134.
9402811898765466353416	TM Family Energy Holdings LLC	3608 Overton Park Dr W	Fort Worth	TX	76109-2503	Your item was delivered to an individual at the address at 11:36 am on July 15, 2024 in FORT WORTH, TX 76109.
9402811898765466353423	Todd Dreyer	549 Crown Of Gold Dr	Lewisville	TX	75056-5696	We attempted to deliver your item at 11:14 am on July 15, 2024 in THE COLONY, TX 75056 and a notice was left because an authorized recipient was not available.
9402811898765466353492	Tommie Vernon Enderud	10519 242nd Rd	Winfield	KS	67156-7373	Your item arrived at our WICHITA KS DISTRIBUTION CENTER destination facility on July 15, 2024 at 4:33 pm. The item is currently in transit to the destination.
9402811898765466353485	Tori Lane Schwamkrug	126 Royal Lakes Manor Blvd	Richmond	TX	77469-5244	Your shipment has potentially been delayed due to weather conditions at 6:24 pm on July 15, 2024.
9402811898765466353478	Trabajo Del Spear LP	PO Box 1684	Midland	TX	79702-1684	Your package is moving within the USPS network and is on track to be delivered by the expected delivery date. It is currently in transit to the next facility.
9402811898765466353508	Trent M Kirkes and Sherlene Kirkes	Sherlene Kirkes3600 Hwy 588	Comanche	TX	76442	Your item was delivered to an individual at the address at 12:07 pm on July 15, 2024 in COMANCHE, TX 76442.
9402811898765466353546	Truchas Peaks, LLC	6 Desta Dr Ste 4325	Midland	TX	79705-5593	Your item was delivered to an individual at the address at 10:20 am on July 15, 2024 in MIDLAND, TX 79705.

MRC - Melton Amend PLC-796 Commingling
Postal Delivery Report

9402811898765466353539	TULAROSA OIL COMPANY	PO Box 471349	Fort Worth	TX	76147-1349	Your item has been delivered and is available at a PO Box at 8:42 am on July 15, 2024 in FORT WORTH, TX 76147.
9402811898765466354215	Tulsa Energy LLC	PO Box 12100	Dallas	TX	75225-0100	Your package is moving within the USPS network and is on track to be delivered to its final destination. It is currently in transit to the next facility.
9402811898765466354253	Tundra AD3 LP	2100 Ross Ave Ste 1870 Lb-9	Dallas	TX	75201-6773	Your item was delivered to an individual at the address at 11:17 am on July 15, 2024 in DALLAS, TX 75201.
9402811898765466354208	Tura M Brown	201 Texas Ave Apt A	Saint Joseph	MO	64504-1121	Your package is moving within the USPS network and is on track to be delivered by the expected delivery date. It is currently in transit to the next facility.
9402811898765466354246	Una Oreja LLC	6500 West Fwy Ste 222	Fort Worth	TX	76116-2116	Your item was delivered to an individual at the address at 12:26 pm on July 15, 2024 in FORT WORTH, TX 76116.
9402811898765466354277	United Christian Missionary Society Farmers National Company, Agent	PO Box 3480	Omaha	NE	68103-0480	Your package is moving within the USPS network and is on track to be delivered by the expected delivery date. It is currently in transit to the next facility.
9402811898765466354857	VANESSA M GRAZIANO	6009 Flor De Rio Ct NW	Albuquerque	NM	87120-2221	Your item was delivered to an individual at the address at 2:44 pm on July 15, 2024 in ALBUQUERQUE, NM 87120.
9402811898765466354826	Veer Energy Holdings LLC	7670 Woodway Dr Ste 357	Houston	TX	77063-6507	Your shipment has potentially been delayed due to weather conditions at 6:24 pm on July 15, 2024.

MRC - Melton Amend PLC-796 Commingling
Postal Delivery Report

9402811898765466354895	Velia Briceno Blanco	267 Camino Real SW	Los Lunas	NM	87031-8571	Your item was returned to the sender on July 15, 2024 at 7:22 am in LOS LUNAS, NM 87031 because the addressee was not known at the delivery address noted on the package.
9402811898765466354888	Vicki R. Fisher	621 N West St	Garden Plain	KS	67050-9119	Your package is moving within the USPS network and is on track to be delivered by the expected delivery date. It is currently in transit to the next facility.
9402811898765466354871	Vickie Hall	149 E Kincaid Ranch Rd	Artesia	NM	88210-9122	Your item was delivered to an individual at the address at 3:44 pm on July 15, 2024 in ARTESIA, NM 88210.
9402811898765466354758	Vicky Dewell	529 Stoney Acres	Ponder	TX	76259-5432	Your package is moving within the USPS network and is on track to be delivered by the expected delivery date. It is currently in transit to the next facility.
9402811898765466354703	Victoria Anne Fate Gorrell Tr Dated 9/28/2020 Victoria Anne Fate Gorrell Trte	350 W Street Rd	Kennett Square	PA	19348-1618	Your item departed our USPS facility in WILMINGTON DE DISTRIBUTION CENTER on July 15, 2024 at 11:31 am. The item is currently in transit to the destination.
9402811898765466354741	Victoria Rios Levya	1304 W Bonbright St	Carlsbad	NM	88220-4202	Your item was delivered to an individual at the address at 11:21 am on July 15, 2024 in CARLSBAD, NM 88220.
9402811898765466354734	Virginia H. Palomin	1012 N 5th St	Artesia	NM	88210-1311	Your item was delivered to an individual at the address at 2:19 pm on July 15, 2024 in ARTESIA, NM 88210.
9402811898765466354918	Virginia Lambing	3113 Wemberley Dr	Sacramento	CA	95864-3847	Your package is moving within the USPS network and is on track to be delivered by the expected delivery date. It is currently in transit to the next facility.

MRC - Melton Amend PLC-796 Commingling
Postal Delivery Report

9402811898765466354963	Virginia Nevill Hoff Mgmt Tr Virginia Nevill Hoff, as Trustee	2601 Lakewood Cir	Tuscaloosa	AL	35405-2727	Your package is moving within the USPS network and is on track to be delivered by the expected delivery date. It is currently in transit to the next facility.
9402811898765466354994	Wade Veazey	107 Mesa Cir	Salida	CO	81201-1705	Your item was delivered to an individual at the address at 10:26 am on July 15, 2024 in SALIDA, CO 81201.
9402811898765466354932	Wally Johnson	PO Box 6161	Lake Charles	LA	70606-6161	Your item arrived at our BATON ROUGE LA PROCESSING CENTER destination facility on July 14, 2024 at 4:17 pm. The item is currently in transit to the destination.
9402811898765466354611	Walter Burden	2802 Saint Andrews Cir	Ennis	TX	75119-7272	Your item was forwarded to a different address at 8:05 am on July 15, 2024 in ENNIS, TX. This was because of forwarding instructions or because the address or ZIP Code on the label was incorrect.
9402811898765466354666	Walter L Jennings and wife, Pat	Jennings1004 N Alameda	Carlsbad	NM	88220	Your item was returned to the sender on July 15, 2024 at 11:29 am in CARLSBAD, NM 88220 because the addressee was not known at the delivery address noted on the package.
9402811898765466354604	Wayland Magby	5601 Singletree Rd	Carlsbad	NM	88220-9155	We could not access the delivery location to deliver your package at 1:14 pm on July 15, 2024 in CARLSBAD, NM 88220. We will redeliver on the next delivery day. No action needed.
9402811898765466354642	Weathervane Management LP	4610 8th St	Lubbock	TX	79416-4705	Your item was delivered to an individual at the address at 12:33 pm on July 15, 2024 in LUBBOCK, TX 79416.

MRC - Melton Amend PLC-796 Commingling
Postal Delivery Report

9402811898765466354635	Wende Witherspoon Morgan	7627 Guinevere Dr	Sugar Land	TX	77479-6193	Your shipment has potentially been delayed due to weather conditions at 6:24 pm on July 15, 2024.
9402811898765466354116	Wesley Keith Roberts	418 Forest Hills Dr	League City	TX	77573-5760	Your shipment has potentially been delayed due to weather conditions at 6:24 pm on July 15, 2024.
9402811898765466354161	Whitten G Witherspoon	7524 Pear Tree Ln	Fort Worth	TX	76133-7572	Your item was delivered to an individual at the address at 6:06 pm on July 15, 2024 in FORT WORTH, TX 76133.
9402811898765466354192	Wilbur L Motley	4718 Cindy Pl	Midland	TX	79707-5238	Your item was delivered to an individual at the address at 4:03 pm on July 15, 2024 in MIDLAND, TX 79707.
9402811898765466354185	William C & Linda S Ahrens	1216 Cedar Dr	Carlsbad	NM	88220-4002	Your item was delivered to an individual at the address at 11:57 am on July 15, 2024 in CARLSBAD, NM 88220.
9402811898765466354178	William D Spaulding Rev Tr William D Spaulding-Trustee	17736 Tulip Ln	Tinley Park	IL	60477-6585	Your package is moving within the USPS network and is on track to be delivered by the expected delivery date. It is currently in transit to the next facility.
9402811898765466354352	William D Williams	7364 Rayborn Rd	Mountain Grove	MO	65711-3073	Your shipment was received at 3:28 pm on July 12, 2024 in DENVER, CO 80266. The acceptance of your package is pending.
9402811898765466354321	William H Covault	422 25th Ave	East Moline	IL	61244-2638	Your item arrived at our MILAN IL DISTRIBUTION CENTER destination facility on July 15, 2024 at 1:10 pm. The item is currently in transit to the destination.

MRC - Melton Amend PLC-796 Commingling
Postal Delivery Report

9402811898765466354390	William L Farrell C/O Frost Bank O&G T-6 Account No. FD803	100 W Houston St	San Antonio	TX	78205-1414	Your package is moving within the USPS network and is on track to be delivered by the expected delivery date. It is currently in transit to the next facility.
9402811898765466354383	William Louis Emil Enderud	300 N H Ave.	Newkirk	OK	74647	Your item was delivered to an individual at the address at 12:14 pm on July 15, 2024 in NEWKIRK, OK 74647.
9402811898765466354376	William T Duncan	25191 Bald Eagle Ter	Chantilly	VA	20152-6693	Your item was delivered to an individual at the address at 12:34 pm on July 15, 2024 in CHANTILLY, VA 20152.
9402811898765466354055	Willow Lake, Inc	PO Box 1689	Carlsbad	NM	88221-1689	Your item was picked up at the post office at 3:30 pm on July 15, 2024 in CARLSBAD, NM 88220.
9402811898765466354024	Winfred McNama Drake	56525 Nelson Ave	Yucca Valley	CA	92284-4932	Your package is moving within the USPS network and is on track to be delivered by the expected delivery date. It is currently in transit to the next facility.
9402811898765466354093	Winifred Wilson	42014 Village unit 42	Camarillo	CA	93012-8902	We attempted to deliver your item at 1:42 pm on July 15, 2024 in CAMARILLO, CA 93012 and a notice was left because an authorized recipient was not available.
9402811898765466354086	Wood and Wire Management LP	PO Box 341342	Austin	TX	78734-0023	Your item arrived at our AUSTIN TX DISTRIBUTION CENTER destination facility on July 15, 2024 at 2:04 pm. The item is currently in transit to the destination.
9402811898765466354031	Woods Dickens Ranch, LP	4610 8th St	Lubbock	TX	79416-4705	Your item was delivered to an individual at the address at 12:33 pm on July 15, 2024 in LUBBOCK, TX 79416.

MRC - Melton Amend PLC-796 Commingling
Postal Delivery Report

9402811898765466354413	Word B Wilson Investments LP	PO Box 51790	Midland	TX	79710-1790	Your package is moving within the USPS network and is on track to be delivered by the expected delivery date. It is currently in transit to the next facility.
9402811898765466354468	Wynona L Dyer Revocable Trust Under Trust Agmt dated November 21 2000	1200 Sand Plum Dr	Moore	OK	73160-1384	Your item has been delivered to an agent and left with an individual at the address at 11:28 am on July 15, 2024 in OKLAHOMA CITY, OK 73160.
9402811898765466354499	Wynter D Gingery	PO Box 680625	Franklin	TN	37068-0625	Your item arrived at the FRANKLIN, TN 37068 post office at 11:13 am on July 15, 2024 and is ready for pickup.
9402811898765466354437	XPLOR Resources LLC	1003 North Shore Dr	Carlsbad	NM	88220-4635	Your item was delivered to an individual at the address at 3:54 pm on July 15, 2024 in CARLSBAD, NM 88220.
9402811898765466354512	Ysidro N Florez	10 Chimeso Rd	Artesia	NM	88210-9212	Your item departed our USPS facility in LUBBOCK TX DISTRIBUTION CENTER on July 15, 2024 at 5:58 am. The item is currently in transit to the destination.
9402811898765466354567	Yvette Lara	505 N Maple St	Carlsbad	NM	88220-4219	Your item has been delivered to an agent and left with an individual at the address at 5:57 pm on July 15, 2024 in CARLSBAD, NM 88220.
9402811898765466354505	Yvonne Flemming	5280 Dent Ave	San Jose	CA	95118-2913	Your package is moving within the USPS network and is on track to be delivered by the expected delivery date. It is currently in transit to the next facility.

Material provided by Protester

Form C-102 showing 320 acre dedication plats for 2 Anne Com, 2 Bubba Burton & 2 Ken Wilson Wells

N. MEXICO OIL CONSERVATION COMMISSION
WELL LOCATION AND ACREAGE DEDICATION PLAT

Form C-102
Superseded C-128
Effective 1-4-85

All distances must be from the outer boundaries of the Section.

Operator: **ADAMS EXPLORATION COMPANY** Lease: **Ann** Well No.: **1**

Unit Letter: **G** Section: **15** Township: **24 South** Range: **28 East** County: **Eddy**

Actual Footage Location of Well: **1455** feet from the **North** line and **1980** feet from the **East** line

Ground Level Elev.: **3000.2** Pool: **Morrow** Well: **Malaga Morrow (Gas)** Dedicated Acreage: **320** Acres

1. Outline the acreage dedicated to the subject well by colored pencil or markers and label as follows.
2. If more than one lease is dedicated to the well, outline each and identify the ownership thereof (both as to working interest and royalty).
3. If more than one lease of different ownership is dedicated to the well, have the interest of all owners been consolidated by communitization, unitization, force-pooling, etc?
☒ Yes ☐ No If answer is "yes," type of consolidation: **Communitization and Force Pooling**

If answer is "no," list the owners and tract descriptions which have actually been consolidated. (Use reverse side of this form if necessary.)
No allowable will be assigned to the well until all interests have been consolidated (by communitization, unitization, force-pooling, or otherwise) or until a non-standard unit, eliminating such interests, has been approved by the Commission.

CERTIFICATION
I hereby certify that the information contained herein is true and complete to the best of my knowledge and belief.

Name: **J. T. Berry**
Position: **Operations Manager**
Company: **Adams Exploration Company**
Date: **September 14, 1979**

I hereby certify that the well location shown on this plat was plotted from field notes of actual surveys made by me or under my supervision, and that the same is true and correct to the best of my knowledge and belief.

Date Surveyed: **9/6/79**
Registered Professional Engineer and/or Land Surveyor: **[Signature]**
Certificate No.: **NM LS #220**

Many very small leases. See attached detail.

State of New Mexico
Energy, Minerals & Natural Resources
Department
OIL CONSERVATION DIVISION
1220 South St. Francis Dr.
Santa Fe, NM 87505

FORM C-102
Revised August 1, 2011
Submit one copy to appropriate District Office
☐ AMENDED REPORT

WELL LOCATION AND ACREAGE DEDICATION PLAT

API Number: **98220** Pool Code: **PURPLE SAGE;WOLFCAMP (GAS)**

Property Code: **ANNE COM 15-24S-28E RB** Well Number: **#201H**

GRID No.: **228937** Operator Name: **MATADOR PRODUCTION COMPANY** Elevation: **3015'**

Surface Location

UL or lot no.	Section	Township	Range	Lot Idn	Feet from the	North/South line	Feet from the	East/West line	County
D	15	24-S	28-E	-	963'	NORTH	859'	WEST	EDDY

UL or lot no.	Section	Township	Range	Lot Idn	Feet from the	North/South line	Feet from the	East/West line	County
A	15	24-S	28-E	-	330'	NORTH	240'	EAST	EDDY

Dedicated Acres: **320** Joint or Infill: **-** Consolidation Code: **-** Order No.: **-**

No allowable will be assigned to this completion until all interests have been consolidated or a non-standard unit has been approved by the division.

17 OPERATOR CERTIFICATION
I hereby certify that the information contained herein is true and complete to the best of my knowledge and belief, and that this representation either meets a working interest or unleased mineral interest in the land including the proposed bottom hole location or does so right to and the well of the location pursuant to a contract with or owner of such a mineral or working interest, or to a voluntary pooling agreement or a compulsory pooling order heretofore entered by the division.

Signature: **Trey Goodwin** Date: **5/23/2017**
Printed Name: **Trey Goodwin**
E-mail Address: **tgoodwin@matadorresources.com**

18 SURVEYOR CERTIFICATION
I hereby certify that the well location shown on this plat was plotted from field notes of actual surveys made by me or under my supervision, and that the same is true to the best of my belief.

Date of Survey: **05/12/2017**
Signature: **[Signature]**
Printed Name: **[Name]**
E-mail Address: **[Address]**
Certificate Number: **18329**

19 FIRST PERFORATION POINT
NEW MEXICO EAST
NAD 1927
X=577501
Y=444829
LAT: N 32.2243516
LONG: W 104.0825214
NAD 1983
X=4618744
Y=445487
LAT: N 32.2244731
LONG: W 104.0830141

20 LAST PERFORATION POINT
NEW MEXICO EAST
NAD 1927
X=582194
Y=445446
LAT: N 32.2243879
LONG: W 104.0875395
NAD 1983
X=4623377
Y=445504
LAT: N 32.2244895
LONG: W 104.0883115

21 SURFACE LOCATION
NEW MEXICO EAST
NAD 1927
X=577501
Y=444829
LAT: N 32.2228172
LONG: W 104.0888294
NAD 1983
X=4618744
Y=445487
LAT: N 32.2227386
LONG: W 104.0813130

22 BOTTOM HOLE LOCATION
NEW MEXICO EAST
NAD 1927
X=582194
Y=445446
LAT: N 32.2243882
LONG: W 104.0872484
NAD 1983
X=4623407
Y=445505
LAT: N 32.2244898
LONG: W 104.0877405

Received by OCD: 3/4/2021 3:23:12 PM

Page 2 of 12

Form C-102

August 1, 2011

Permit 292516

District I
1625 N. French Dr., Hobbs, NM 88240
Phone: (575) 393-6161 Fax: (575) 393-0720

District II
811 S. First St., Artesia, NM 88210
Phone: (575) 748-1283 Fax: (575) 748-9720

District III
1000 Rio Brazos Rd., Aztec, NM 87410
Phone: (505) 334-6178 Fax: (505) 334-6170

District IV
1220 S. St. Francis Dr., Santa Fe, NM 87505
Phone: (505) 476-3470 Fax: (505) 476-3462

State of New Mexico
Energy, Minerals and Natural Resources
Oil Conservation Division
1220 S. St. Francis Dr.
Santa Fe, NM 87505

WELL LOCATION AND ACREAGE DEDICATION PLAT

1. API Number 30-015-48081	2. Pool Code 42780	3. Pool Name MALAGA BONE SPRING
4. Property Code 330255	5. Property Name BUBBA BURTON 14 15 24S 28E	6. Well No. 111H
7. GRID No. 228937	8. Operator Name MATADOR PRODUCTION COMPANY	9. Elevation 2977

UL - Lot	Section	Township	Range	Lot Idn	Feet From	N/S Line	Feet From	E/W Line	County
A	14	24S	28E	A	509	N	330	E	Eddy

UL - Lot	Section	Township	Range	Lot Idn	Feet From	N/S Line	Feet From	E/W Line	County
D	15	24S	28E	D	660	N	60	W	Eddy

12. Dedicated Acres 320.00	13. Joint or Infill	14. Consolidation Code	15. Order No.
--------------------------------------	---------------------	------------------------	---------------

NO ALLOWABLE WILL BE ASSIGNED TO THIS COMPLETION UNTIL ALL INTERESTS HAVE BEEN CONSOLIDATED OR A NON-STANDARD UNIT HAS BEEN APPROVED BY THE DIVISION

OPERATOR CERTIFICATION
I hereby certify that the information contained herein is true and complete to the best of my knowledge and belief, and that this representation either meets a working interest or unleased mineral interest in the land including the proposed bottom hole location(s) or has a right to drill this well at this location pursuant to a contract with an owner of such a mineral or working interest, or to a voluntary pooling agreement or a compulsory pooling order heretofore entered by the division.

E-Signed By: **Brian Fancher**
Title: **Regulatory Manager**
Date: **3/2/2021**

SURVEYOR CERTIFICATION
I hereby certify that the well location shown on this plat was plotted from field notes of actual surveys made by me or under my supervision, and that the same is true and correct to the best of my belief.

Surveyed By: **Angel Baeza**
Date of Survey: **8/28/2020**
Certificate Number: **25116**

Material provided by Protester

Received by OCD: 6/8/2023 12:27:54 PM

Page 2 of

District I
1625 N. French Dr., Hobbs, NM 88240
Phone: (575) 393-6161 Fax: (575) 393-0720
District II
811 S. First St., Artesia, NM 88210
Phone: (575) 748-1283 Fax: (575) 748-9720
District III
1000 Rio Brazos Rd., Aztec, NM 87410
Phone: (505) 334-6178 Fax: (505) 334-6170
District IV
1220 S. St. Francis Dr., Santa Fe, NM 87505
Phone: (505) 476-3470 Fax: (505) 476-3462

State of New Mexico
Energy, Minerals and Natural Resources
Oil Conservation Division
1220 S. St Francis Dr.
Santa Fe, NM 87505

Form C-102
August 1, 2011
Permit 341715

WELL LOCATION AND ACREAGE DEDICATION PLAT

1. API Number 30-015-53858	2. Pool Code 42780	3. Pool Name MALAGA; BONE SPRING
4. Property Code 330255	5. Property Name BUBBA BURTON 14 15 24S 28E	6. Well No. 131H
7. OGRID No. 228937	8. Operator Name MATADOR PRODUCTION COMPANY	9. Elevation 2977

10. Surface Location	UL - Lot A	Section 14	Township 24S	Range 28E	Lot Idn A	Feet From 539	N/S Line N	Feet From 330	E/W Line E	County Eddy
----------------------	---------------	---------------	-----------------	--------------	--------------	------------------	---------------	------------------	---------------	----------------

11. Bottom Hole Location If Different From Surface	UL - Lot	Section	Township	Range	Lot Idn	Feet From	N/S Line	Feet From	E/W Line	County
12. Dedicated Acres 320.00	13. Joint or Infill	14. Consolidation Code	15. Order No.							

NO ALLOWABLE WILL BE ASSIGNED TO THIS COMPLETION UNTIL ALL INTERESTS HAVE BEEN CONSOLIDATED OR A NON-STANDARD UNIT HAS BEEN APPROVED BY THE DIVISION

<p align="center">OPERATOR CERTIFICATION</p> <p>I hereby certify that the information contained herein is true and complete to the best of my knowledge and belief, and that this organization either owns a working interest or unleased mineral interest in the land including the proposed bottom hole location(s) or has a right to drill this well at this location pursuant to a contract with an owner of such a mineral or working interest, or to a voluntary pooling agreement or a compulsory pooling order heretofore entered by the division.</p> <p>E-Signed By: Brett A Jennings Title: Regulatory Analyst Date: 6/8/2023</p>	
<p align="center">SURVEYOR CERTIFICATION</p> <p>I hereby certify that the well location shown on this plat was plotted from field notes of actual surveys made by me or under my supervision, and that the same is true and correct to the best of my belief.</p> <p>Surveyed By: Angel Baeza Date of Survey: 12/13/2022 Certificate Number: 25116</p>	

Received by OCD: 3/23/2021 10:34:55 AM

Page 2 of

District I
1625 N. French Dr., Hobbs, NM 88240
Phone: (575) 393-6161 Fax: (575) 393-0720
District II
811 S. First St., Artesia, NM 88210
Phone: (575) 748-1283 Fax: (575) 748-9720
District III
1000 Rio Brazos Road, Aztec, NM 87410
Phone: (505) 334-6178 Fax: (505) 334-6170
District IV
1220 S. St. Francis Dr., Santa Fe, NM 87505
Phone: (505) 476-3460 Fax: (505) 476-3462

State of New Mexico
Energy, Minerals & Natural Resources
Department
OIL CONSERVATION DIVISION
1220 South St. Francis Dr.
Santa Fe, NM 87505

FORM C-10
Revised August 1, 201
Submit one copy to appropriate
District Office

☐ **AMENDED REPORT**
WELL LOCATION AND ACREAGE DEDICATION PLAT

1. API Number	2. Pool Code 42780	3. Pool Name MALAGA; BONE SPRING
4. Property Code	5. Property Name KEN WILSON 14 & 15	6. Well Number 112H
7. OGRID No. 228937	8. Operator Name MATADOR PRODUCTION COMPANY	9. Elevation 2966'

10. Surface Location	UL or lot no. H	Section 14	Township 24-S	Range 28-E	Lot Idn -	Feet from the 1936'	North/South line NORTH	Feet from the 356'	East/West line EAST	County EDDY
----------------------	--------------------	---------------	------------------	---------------	--------------	------------------------	---------------------------	-----------------------	------------------------	----------------

11. Bottom Hole Location If Different From Surface	UL or lot no. E	Section 15	Township 24-S	Range 28-E	Lot Idn -	Feet from the 1980'	North/South line NORTH	Feet from the 60'	East/West line WEST	County EDDY
12. Dedicated Acres 320	13. Joint or Infill	14. Consolidation Code	15. Order No.							

Received by OCD: 3/23/2021 10:35:37 AM

Page 2 of 15

District I
1625 N. French Dr., Hobbs, NM 88240
Phone: (575) 393-6161 Fax: (575) 393-0720
District II
811 S. First St., Artesia, NM 88210
Phone: (575) 748-1283 Fax: (575) 748-9720
District III
1000 Rio Brazos Road, Aztec, NM 87410
Phone: (505) 334-6178 Fax: (505) 334-6170
District IV
1220 S. St. Francis Dr., Santa Fe, NM 87505
Phone: (505) 476-3460 Fax: (505) 476-3462

State of New Mexico
Energy, Minerals & Natural Resources
Department
OIL CONSERVATION DIVISION
1220 South St. Francis Dr.
Santa Fe, NM 87505

FORM C-102
Revised August 1, 2011
Submit one copy to appropriate
District Office

☐ **AMENDED REPORT**
WELL LOCATION AND ACREAGE DEDICATION PLAT

1. API Number	2. Pool Code 42780	3. Pool Name MALAGA; BONE SPRING
4. Property Code	5. Property Name KEN WILSON 14 & 15	6. Well Number 122H
7. OGRID No. 228937	8. Operator Name MATADOR PRODUCTION COMPANY	9. Elevation 2966'

10. Surface Location	UL or lot no. H	Section 14	Township 24-S	Range 28-E	Lot Idn -	Feet from the 1966'	North/South line NORTH	Feet from the 356'	East/West line EAST	County EDDY
----------------------	--------------------	---------------	------------------	---------------	--------------	------------------------	---------------------------	-----------------------	------------------------	----------------

11. Bottom Hole Location If Different From Surface	UL or lot no. E	Section 15	Township 24-S	Range 28-E	Lot Idn -	Feet from the 1980'	North/South line NORTH	Feet from the 60'	East/West line WEST	County EDDY
12. Dedicated Acres 320	13. Joint or Infill	14. Consolidation Code	15. Order No.							

From: [McClure, Dean, EMNRD](#) on behalf of [Engineer, OCD, EMNRD](#)
To: [Paula M. Vance](#)
Cc: [McClure, Dean, EMNRD](#); [Lowe, Leonard, EMNRD](#); [Rikala, Ward, EMNRD](#); [Wrinkle, Justin, EMNRD](#); [Powell, Brandon, EMNRD](#); [Paradis, Kyle O](#); [Walls, Christopher](#)
Subject: Approved Administrative Order PLC-796-A
Date: Tuesday, October 29, 2024 1:50:16 PM
Attachments: [PLC796A Order.pdf](#)

NMOCD has issued Administrative Order PLC-796-A which authorizes Matador Production Company (228937) to surface commingle or off-lease measure, as applicable, the following wells:

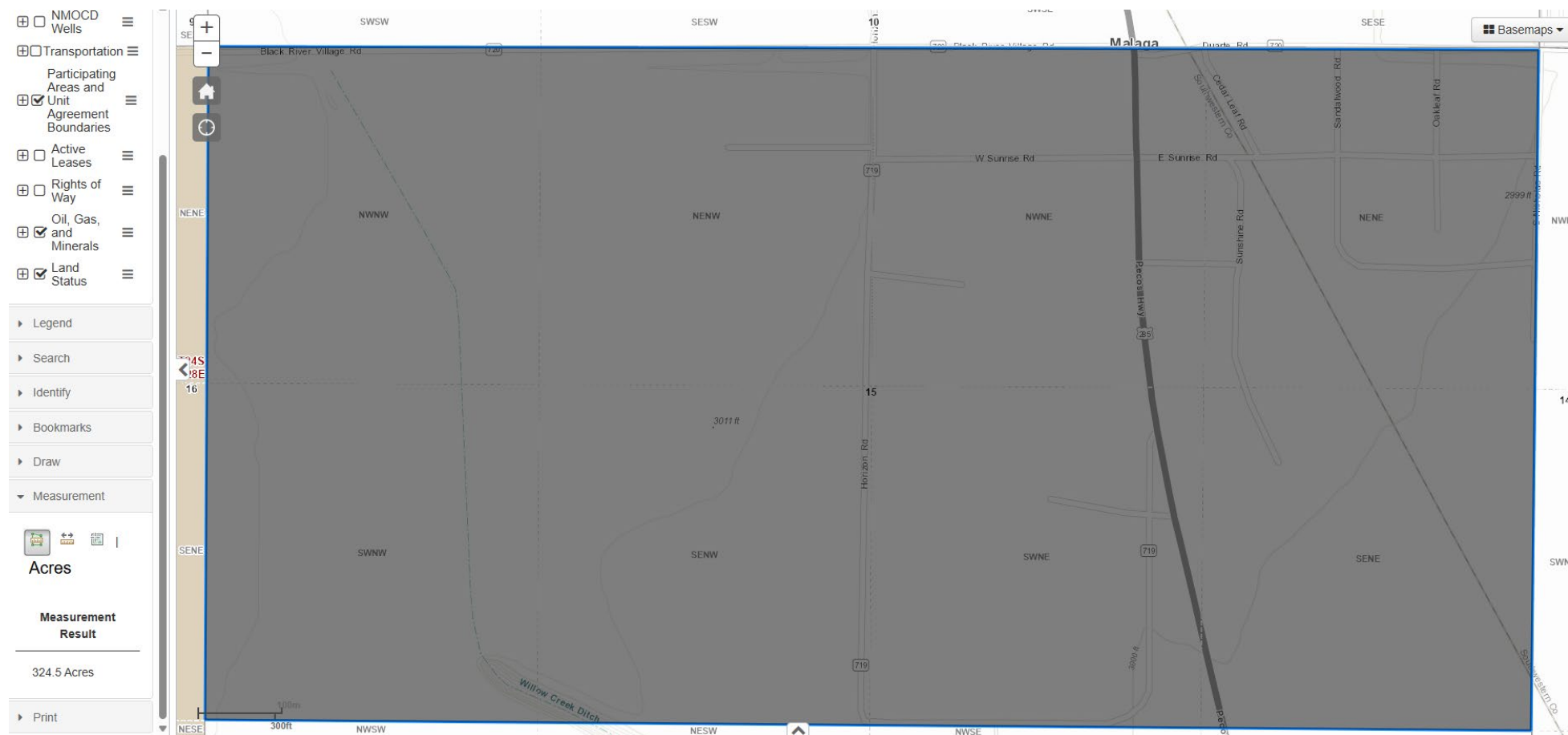
Well API	Well Name	UL or Q/Q	S-T-R	Pool
30-015-44162	Tiger 14 24S 28E RB #201H	N/2	14-24S-28E	98220
30-015-44129	Tiger 14 24S 28E RB #202H	N/2	14-24S-28E	98220
30-015-44163	Tiger 14 24S 28E RB #221H	N/2	14-24S-28E	98220
30-015-44119	Tiger 14 24S 28E RB #222H	N/2	14-24S-28E	98220
30-015-43463	Janie Conner 13 24S 28E RB #201H	N/2	13-24S-28E	98220
30-015-43920	Janie Conner 13 24S 28E RB #202H	N/2	13-24S-28E	98220
30-015-43756	Janie Conner 13 24S 28E RB #221H	N/2	13-24S-28E	98220
30-015-43919	Janie Conner 13 24S 28E RB #222H	N/2	13-24S-28E	98220
30-015-54803	Janie Conner 13 24S 28E RB #120H	N/2	13-24S-28E	42780
30-015-48081	Bubba Burton 14 15 24S 28E #111H	N/2 N/2	14-24S-28E	42780
		N/2 N/2	15-24S-28E	
30-015-48082	Bubba Burton 14 15 24S 28E #121H	N/2 N/2	14-24S-28E	42780
		N/2 N/2	15-24S-28E	
30-015-53858	Bubba Burton 14 15 24S 28E #131H	N/2 N/2	14-24S-28E	42780
		N/2 N/2	15-24S-28E	
30-015-48103	Ken Wilson 14 15 #112H	S/2 N/2	14-24S-28E	42780
		S/2 N/2	15-24S-28E	
30-015-48106	Ken Wilson 14 15 #122H	S/2 N/2	14-24S-28E	42780
		S/2 N/2	15-24S-28E	
30-015-53881	Ken Wilson 14 15 #132H	S/2 N/2	14-24S-28E	42780
		S/2 N/2	15-24S-28E	
30-015-55064	Glen Spiller Federal Com #111H	N/2 N/2	13-24S-28E	42780
		N/2 N/2	18-24S-29E	50371
30-015-54983	Glen Spiller Federal Com #131H	N/2 N/2	13-24S-28E	42780
		N/2 N/2	18-24S-29E	50371
30-015-54901	Harrold Melton Federal Com #112H	S/2 N/2	13-24S-28E	42780
		S/2 N/2	18-24S-29E	50371
30-015-54900	Harrold Melton Federal Com #132H	S/2 N/2	13-24S-28E	42780
		S/2 N/2	18-24S-29E	50371

The administrative order is attached to this email and can also be found online at OCD Imaging.

Please review the content of the order to ensure you are familiar with the authorities granted and any conditions of approval. If you have any questions regarding this matter, please contact me.

Dean McClure
Petroleum Engineer, Oil Conservation Division
New Mexico Energy, Minerals and Natural Resources Department
(505) 469-8211

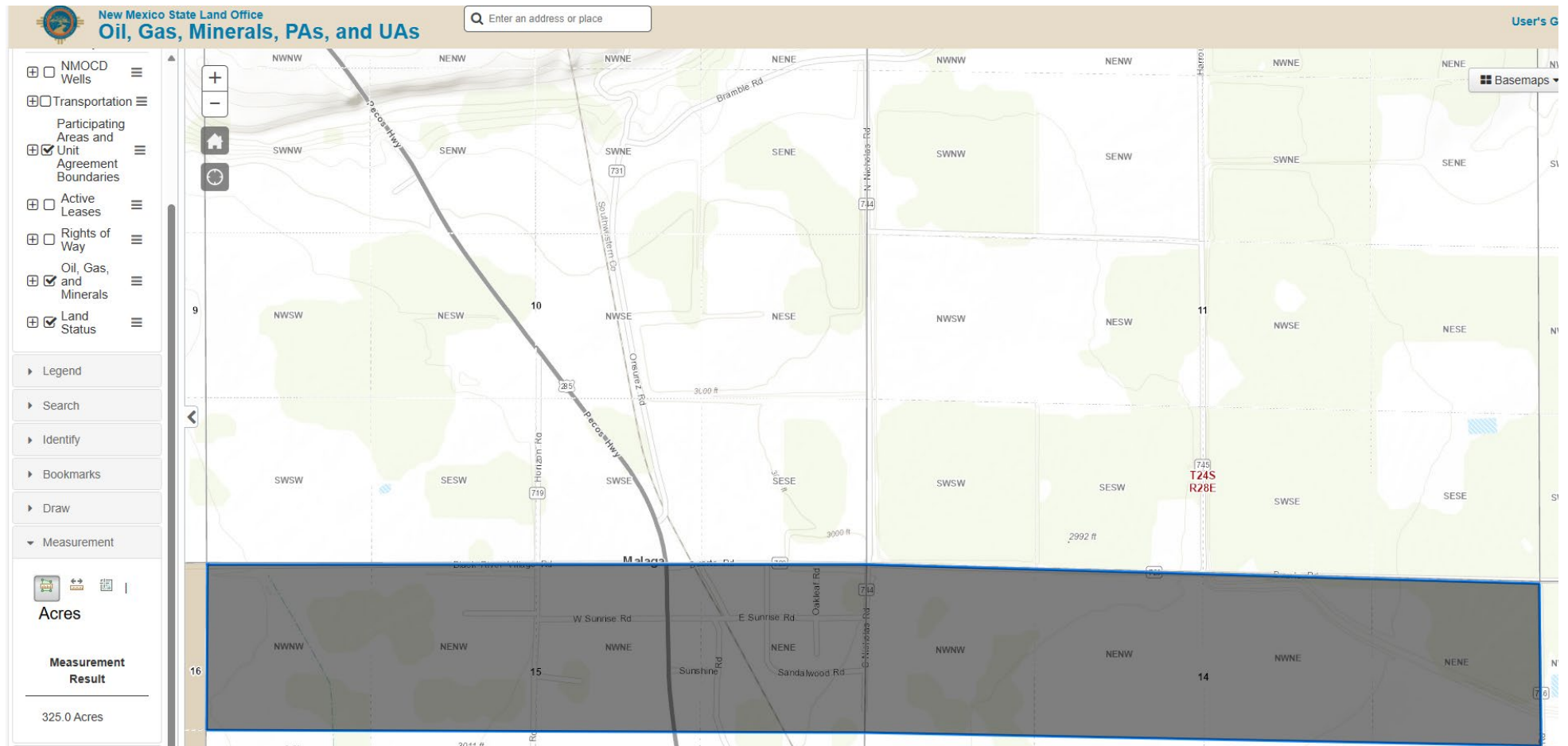
Eddy S15 24s 28e, N/2 units a b c d e f g h 324.5 ac Western Alpine Code Wells Protester



Material provided by Protester

Eddy s14 & S15 24s 28e, units a b c d: 325 acres

Bubba Burton Wells



Material provided by Protester

API	WELL	Surveyor	Acreage Dedication Plat	Drilling Permit	Matador Pool Acres Used	My measurements using NM OCD Interactive Map	NOTE	My owner # calculation using 320 acres: unit A-Warranty Deed of 4 acres / 3 men = 1.3333333 nma each; unit G-.218 acres / 2 men = 0.109 nma	My calculation using interactive map acreage measurement	Matador Division Orders
	TIGER									
TIGER 14-24S-28E RB #1 30-015-23752	Acreage:N/320 14 -24S-28E Units: A B C D E F G H	Merle E Grows? ; Cert# 2189; 3/26/81	320 acres	320						
TIGER 14 24S 28E RB #201H, 30-015-44162	Acreage:N/320 14 -24S-28E Units: A B C D E F G H	Michael B Brown #18329 4/19/17	320 acres	332.87			12.87 acres different between permit & plat			
	ANNE COM									
30-015-23036	ANNE COM 15 24S 28E RB #001	John L? Jr-(can't read) NM LS #220 - 9/6/79	320	N/320 15-24S-28E Units: A B C D E F G H						
								Units A & G in pool	Interactive Map 324.5	Matador has N/2 = 325.25
30-015-44210	ANNE COM 15 24S 28E RB #201H	Michael Brown -18329; 5/12/17	325.27	N/320 15-24S-28E Units: A B C D E F G H		324.5 acres	5.25 acres different between permit & division order	1.442333 nma /320 pool = 0.00450729 owner int * .25 lease royalty = 0.0011268	1.442333nma/324.5 =0.0044447867 min int * .25 lease royalty = 0.0011111966	0.00110172
30-015-44417	ANNE COM 15 24S 28E RB #202H	Michael B Brown Professional Surveyor #18329 - 8/8/2017	162.5 = e,f,g,h (different than drilling permit)	N/320 15-24S-28E Units: A B C D E F G H		324.5 acres	discrepancy between drilling permit and dedication plat	"	"	0.00110172
30-015-43899	ANNE COM 15 24S 28E RB #221H	Michael B Brown Professional Surveyor #18329 - 5/24/2016	320	N/320 15-24S-28E Units: A B C D E F G H		324.5 acres		"	"	0.00110172
30-015-44421	ANNE COM 15 24S 28E RB #222H	Michael B Brown Professional Surveyor #18329 - 8/24/2017	162.5 = e,f,g,h (different than drilling permit)	N/320 15-24S-28E Units: A B C D E F G H		324.5 acres	discrepancy between drilling permit and dedication plat	"	"	0.00110172
								Unit A in pool		
	Bubba Burton		320	320	328.816			320 acres	Interactive Map 325 acres	
30-015-48081	BUBBA BURTON 14 15 24S 28E (units abcd) #111H	Angela M Paeza Professional Surveyor #25116 - 8/28/20	320	320 15-24S-28E& 14 24s 28E Units: A B C D		325 acres	8.16 acres difference between permit & division order	1.3333333nma/320 pool = 0.004166666 min int * .25 lease royalty = 0.001041666	1.3333333nma/325 pool= 0.00410256 * .25 lease royalty = 0.0010256	0.00100614
30-015-48082	BUBBA BURTON 14 15 24S 28E (units abcd) #121H	Michael B Brown Professional Surveyor #18329 - 8/28/2020	320	320 15-24S-28E& 14 24s 28E Units: A B C D		325 acres		0.001041666	0.0010256	0.00100614
								Unit G in pool		
	Ken Wilson		320	320	329.67		9.67 acres difference between drilling permit & division order		Interactive Map 325.5	
30-015-48103	KEN WILSON 14 15 24s 28e (units efgh) #112H	Surveyor Certification dated: 8/27/20 but no surveyor	320	320 15-24S-28E& 14 24s 28E Units: A B C D		325.5 acres		.109 nma / 320 acres = 0.0003406 min int * .25 lease royalty = 0.000085156	.109nma/325.7pool = .0003346638 min int * .25 lease royalty = .00008366595	0.00008266
30-015-48106	KEN WILSON 14 15 24s 28e (units efgh) #122H	Michael B Brown Professional Surveyor #18329 - 8/28/2020	320	320 14 24s 283 & 15-24S- 28E Units: E F G H		325.5 acres		.109 nma / 320 acres = 0.0003406 min int * .25 lease royalty = 0.000085156	.109nma/325.7pool = .0003346638 min int * .25 lease royalty = .00008366595	0.00008266

AFFIDAVIT OF PUBLICATION

CARLSBAD CURRENT-ARGUS
PO BOX 507
HUTCHINSON, KS 67504-0507

STATE OF NEW MEXICO } SS
COUNTY OF EDDY }

Account Number: 83
Ad Number: 3900
Description: PLC-796
Ad Cost: \$1,257.42

Nicole Bitton, being first duly sworn, says:

That she is the Agent of the the Carlsbad Current-Argus, a Weekly newspaper of general circulation, printed and published in Carlsbad, Eddy County, New Mexico; that the publication, a copy of which is attached hereto, was published in said newspaper on the following dates:

July 20, 2024

That said newspaper was regularly issued and circulated on those dates.

SIGNED:

N Bitton
Agent

Subscribed to and sworn to me this 29th day of July 2024.

Kelli Metzger
Notary Public
varwert County Ohio
ID#: _____
My commission expires: Oct. 19, 2024

KELLI METZGER
NOTARY PUBLIC, STATE OF OHIO
MY COMMISSION EXPIRES OCTOBER 19, 2024

Holland And Hart
110 N Guadalupe ST # 1
Santa Fe, NM 87501-1849

LEGAL NOTICE

To: All affected parties, including all heirs, devisees and successors of: 1119 OIL & GAS, LLC; 8801 Investment Company, LLC; A G Tolbert Cooper & Margie A Cooper Trust, Margie A. Cooper, Trustee; Adela Inez Masterpolito; Adventure Resources, LLC; Alan Jochimsen; Albert F. Salcido; Alden P Stratton Revocable Trust; Alfonso Campos; Alfred Enderud; Alfredo Hernandez Jr.; Alice F Segura; Alisa Ogden; Alison C Trigg; Alldale Minerals II, LP; Alldale Minerals, LP; Allen Revocable Trust, Gene W Allen & Dorothy J Allen, Co-Trustees; Alma Rios Elizondo; Alvin Dean Harris; Amber Eve Schwamkrug; American Legion of Kenesaw; Amy C Winningham; Andrea & Mathieu Salgues; Andrea K Spillers; Andrea Salgues; Andrew Magby; Andy Brumfield; Ann O Campbell; Anna Denderson; Anna Louise Pluymen; Anthony L Moschetto Revocable Trust; Antonio Lopez; April Long; Aradria Csercsevit; Arno Holmes Schwamkrug Estate; Art & Carolyn Huber, Jr.; Audra Lynn Ruiz; Augustine Campos; B&J Resources LLC; B&T Energy Holdings LLC; Balm Family Trust, John A & Julie J Balm, Trustees; Barbara Lee Backman, Inc; Barney J Nunez; Barton L Enoch; Belinda Williams; Berl T Rogers; Beth Ann Botros; Betty Blanco; Betty Joann Cravens Bartlett; Betty L Shan; Betty L. Kline Estate; BGW Minerals Ltd; Big Sky Estates, Inc; Big Three Energy Group LLC; Billy M Gregg; Billye Ramsey Johnston; BK Royalties, LLC; Black Shale Minerals LLC; Blake William Veazey; Blue Clyde, Inc; BNSF Railway Company; Bob B Elder; Bradley T Ward; Brent Nearhood; Brett C Barton; Brian C Harrington; Brian Fredric Dever; Brian Patrick McEwen; Brock J Brown; Buddy F Ogburn; Burbank D Stewart Chisholm; Caisha Jo Williams Hinnen; Caki Family Limited Partnership; CALM Fort Worth Benures, LLC; Camarie Oil and Gas, LLC; Camellia Land LLC; Camille E Butler Family Trust, Dixie Butler Carlton, Trustee; Candace Lyn & Gregory L Ross; Carjac Trust LLC; Carla Elizabeth Doty Johnson; Carla Kay Nearhood Dickson; Carlene M Cowan; Carlos Gonzales & Patricia Gonzales; Carlsbad Irrigation District; Carlsbad Municipal School District; Carmen Calles; Carnegie Energy, LLC; Carol C Burton; Carol D Schaefer; Carol Jean McElhaney; Carolina L Ayers Calvert; Carolina L Martinez; Carolina Rodriguez; Carolyn Baker; Carolyn J Coulter; Carolyn Lum-Bellem; Carrick C Williams; Carrie Denise Hall; Carrie Leigh McElhaney; Catherine Salts; Catholic Diocese of Las Cruces; Cecil Arinder; Celey D Ward; Celia Ruiz; Celia Valdez, by Jeanne Valdez as Power of Attorney; Celma C Rios; CH4NET.COM LTD; Charles N Homan; Charlotte E Wells & Kaiulani L Bumpus; Cheryl A Kottwitz; Cheryl Epling; Chief Capital (O&G) II, LLC; Chisos, LTD.; Chris Bushby; Christine E McFedries Trust, Christine E McFedries, Trustee; Christobal Judah Blanco; Christopher Newton Calvert; Christopher S Harrington; CL St Clair, LLC; Clay McEwen; Clyde Shayne Gallo way; Coe McEwen Wilsam; Cogent Energy, Inc; Concepcion C Onsurez Revocable Trust; Conley Resources LLC; Connie H Lara; Conquistador Council Boy Scouts of America Trust Fund; Corina Carrasco Uriquidez; Corina Foxen; Covert Trust, Charlene S Byers, Trustee; Craig W Ogden; Cristy B Roberts; CRM 2018, LP; Crockett Lee McElhaney; CrownRock Minerals, L.P.; Crusader Acquisition Partners LLC; Cuca Rios Stanley; Curtis Dwaine Enderud; Curtis Johnson; Dale M Richardson; Dana Carole Dever Carrow; Danica G Calderon; Daniel Magby; Danny Florez; David B Taylor; David D Hampton; David James Laxson; David Larson; David M Granger; David Mark McElhaney; Dawn M Dorado; DC Roberts & Jane Roberts Joint Revocable Living Trust, Jane Roberts, Trustee; Deborah Enoch Davis; Deborah Jean Calvert Groves; Debra C Wilson; Debra Deann Schmid; Debra H Roland; Debra Lynn Harris; Dennis Graham; Devon Energy Production Co. LP; Diana Junette Alldredge; Diane Denise McElhaney; Diane Farrell; Diane Foulk; Dianna L Konsire; Dianne Mathis; Dimitri E Nunez; Dixie L Heyl; Dixie Schwamkrug Vermeeren; Don Amerine; Don James Bypass Trust, Ruth D James, Trustee; Don W Cotton; Donald & Virginia Coburn; Donald Bruce Sooby; Donald C Warren; Donald Eric Enderud; Donald Lynn Johnson; Donald W Faulk & Evelyn Kay Walker Faulk; Donna Bean; Donnie Brumfield; Dora Flores; Dorado Petroleum LLC; Doris Y Price; Dorothy Harroun Irrevocable Trust; Dorothy Jean Gardner; Dorothy Rodriguez; Douglas W Lower & Phyllis G Lower Living Trust; Dr. John Sperling; Duck Creek Resources LLC; Eamonn McElhaney; Earl B Guitar Jr. Bypass Trust, John Alexander Guitar, Trustee; Eddie Carrasco; Edna McNama Milland; Edward Campos; Edwin C Warren; Edwin L Dunagan; Edwin L Dunagan & June C Dunagan Revocable Trust; Edwin L McCutchen; Effie D Brendle; Efrain C Rios & Celma C Rios; Efren B Collins; Elaine Aprile Adame; Elias Blanco; Elias Navarrete; Elizabeth Ann Wilson; Elizabeth Collins; Elizabeth G Hollar Folmer; Elk Range Royalties LP; Ellen I Enderud; Ellipsis Oil & Gas Inc; ElVerta Alyce Batchelor Quinn; Emily Navarrete; EOG Resources Inc; ERA II Victorio LP; Eric Carter & Sue Carter; Eric L Collins Trust; Erminia N Chavez; Ernesta Jane Enderud Roberts; Ernestine A Grover; Ernesto C Rios; Esmera R Carrasco; Estate of Daniel Lewis Gooch; Estate of Elizabeth McNama Scott; Estate of Helen E Oberstar; Estate of Helen Margaret McCabe; Estate of Janet Sherrell Sperling; Estate of Jessie Pearl Butz; Estate of John R Rogers; Estate of Juan Ruiz; Estate of Lina Foltz; Estate of Lyle Rexford Butz II; Estate of M F Fraley; Estate of Maria Carnero; Estate of Murrell M Ogburn; Estate of Perry Clinton; Estate of Phyllis Jo Sullivan; Estate of Rathelle Foltz; Estate of Richard Lee Gaines; Estate of Roberta Louise White; Estate of Sig Kling; Eva Dobyns; Evelyn McIntire; Evelyn Murl Baker Estate; Falls Family LLC; Featherstone Development Corp; Felicia A Sandoval; FlatRock Royalties LLC; Flora H Kemp; Forni Revocable Trust, Thomas Earl & Pamela A Forni, Trustees; Forrest Raymond Sorrells Estate; FORT WORTH MINERAL COMPANY LLC; Fox Head Oil & Gas Co.; Frances A McLain Irrevocable Trust, Joanne Lyn Macon, Trustee; Frances Shepard; Frank Alfred Enderud; Frank M Agar Jr & Sally G Agar; Franklin C Owen; Fred Horne; Frederic J & Joyce Wehmeyer; Gahr Energy Company; Garry Cleo Cox; Gary Bushby; Gary L Covault; Gary P McElhaney; GB Williams Properties LLC; Gene Keller; Geneva Muncrief; Georgann Schwamkrug; George O Stribling; Geraldine Lyons; Geralyn Agloro; Gerri Lynn Gray; Gilbert Quinonez Jr; Gladys L Martin; Glenda Sue Blake Estate; Gloria H Sing; Goldfinger Oil & Gas LLC; Good Gall E Family LP; Grace Barela; Grand Swearingen; Greathouse Oil Partnership; Green Tree Servicing, LLC; Greg Martinez; Gregory Collier; Gregory Dean Dever; Gregory Heil; Guadalupe Land & Minerals, LLC; Guitar Galusha, LP; Guitar Land & Cattle, LP; Guy Witherspoon III; Gwenda LaRue Rannells Tefft; H E Hampton; H H Gregg; Harlow Easton LLC; Harold Hon Drew; Harold F Warren; Harroun Energy, LLC; Harry F Collins Jr.; Harry James Richardson; Harry Junior Warren Estate; Harvey R Striegler; Heather McEwen Irrevocable Trust, John D McEwen, Trustee; Heidi C Barton; Henry McDonald; Herbert McNama; Hexad Oil Company; Hondo Minerals LP; Hope A Durio; Hope Royalties LLC; Horned Frog Oil & Gas, LP; Hugh Michael Calvert; Irma Lee Garcia; Ivory Oil Company LLC; J Christopher Taylor; Jack E Beam III; Jack E Tanner; Jack L Roberts Jr.; Jack McNama; Jackie Nance; Jackie V Shan; Jackie Walker; Jacqueline F Moriyama; Jacquelyn Jo Jaynes; Jaime Ruiz; James A Collier III; James Burl Williams; James Clay Williams; James D McElhaney; James D Melvin; James L Tanner; James S Myrick; James S Witt; James W Sawey & Marilla A Sawey Family Trust, Marilla A Sawey, Trustee; James W Williams; Jamie Marie Grund; Jane Horn; Jane Reese; Janell Bailey & Jeff Bailey; Janet Ann Smith Garrett; Janis Chafee Yates; Jann Mills; Jason Tom Collins; Jean E Christian; Jeanette Huffer; Jeffrey Heil; Jeffrey Trust, Ryan Jeffrey, Trustee; Jennifer McEwen Enoch; Jennifer Seltzer; Jeri A Mangum & First Financial Trust & Asset Management Co., Trustees of the Carol Gibson Trust; Jeri A Mangum & First Financial Trust & Asset Management Co., Trustees of the Cynthia Rhodes Trust; Jerry Shirley Fitts; Jesma Hopper & John Hopper; Jesse Enderud; Jesus D Armendarez, Sr; Jimmy David Enderud; Jimmy James Johnson; Jimmy Wayne Kenney; JMA Oil Properties, LTD; Joan L Davis Anthony; Joel L Denkert; John & Theresa Hillman Family Properties, LP; John Billy C Ruiz; John Charles Hamilton May & Deborah Carroll May Joint Living Trust; John D Harrington; John D Stribling; John David McEwen; John Erby Ruiz; John G Witherspoon Jr.; John Huffer; John K Guitar; John M Mallory; John N Dallman; John P Rogers; John R Rogers Jr.; John Richardson; John Sooby Jr.; John T Witt; Johnna Rogers; Joley Sue Riley; Jon P Denkert; Jordan Trice; Jose A H Pino; Jose Navarrete;

Jose Varela; Joshua Alan Winningham; Joshua Newton Calvert; Jovita Dominguez; Joyce A Sasse; Joyce Chafee White; Joyce Wehmeyer; JPH Holdings, LP; JRB Minerals LLC; JTD LLC; Judy Gronau; Judy Guitar Uhey LLC; Judy Kay McCready; Judy Rae Shinnall; Julie Caldwell; Julie D Whithers; Justin & Sara Nine; KAB Acquisition LLL P-IX; Karemont Properties LLC; Karen M Bohannon; Karen Roberts Special Needs Trust, Carissa Brown, Trustee; Karin Lanette Williams; Kary Johnson Meeks; Katherine June Bailey; Katherine McElhaney; Katherine R McPartland; Kathleen Donatello; Kathleen Heaphy; Kathleen Mary Davis; Kathleen S King; Kathleen Wildman; Kathy J Sporing; Kay Schroeder; Keith C Winsor; Kelly D Evensen; Kenesaw Cemetery Association; Kenesaw Rescue Unit; Kenesaw Senior Center; Kent M Taylor; Kevin Beachy McEwen; Kirk & Sweeney Ltd. Co.; Kiva Shan Freeman; Kristi Jones; L C Burkham & Sons; LaDena A Laine; Langley Family Trust, James D Langley, Trustee; Lanham Culberson Deal; Lanora Williams Allomong; Larry Carl Enderud; Larry Gardner; Larry W Sooby; Laura Claire James; Laura Jean Hofer Trust, Paul B Hofer III & John M Hofer, Co-Trustees; Laura McKittrick Trust, Laura McKittrick, Trustee; Lauren Lewis; Laurence M Amerine; Laverne Barnes; Laverne Heath; Lazy J Bar Cane, LLC; Lear Brother Holdings LLC; Lena Rodriguez; Lenore Margaret Johnson; Leon C Getz; Leonora Lopez Mendez; Lesli Guitar Nichols; Leslie Blanco Miller; Leslie Hoyle Guerra; Lester Wayne Derley; Lewis Milton Cromwell; Lexie Lambert; Liana Darlene Pearson; Lila Beth Carbrera; Lilia L Campos; Linda C Kramer; Linda Craft Ahrens; Linda Jane Betzen; Linda M Crome; Linda Sue Richardson; Linda Swayze; Linda Williams Militello; Linville Williams; Lloyd Enderud; Lloyd Normal Cox; Lois M Durland; Lonnie Ray & Kathy Mae Gossett; Lori J McElhaney; Ezzell Family Trust, Lorraine Ezzell, Trustee; Lou Ellen Daniels; Lou Matson Marital Trust, Lou Ellen Matson, Trustee; Lou R Matson; Ronald O Logsdon Jr Family Trust, Louis Naranjo, Trustee; Lovell F Hert; Lovella Williams Kilman; Lucila Varela; Lupe G Sing; Lupe Lara; M Brad Bennett & Lina M Bennett; Manix Royalty Ltd; Manuel Mendoza; Manuel R Mendoza Jr; Manuel Rios; Marc Lilley & Lisa Lilley; Marcelo Navarrette Jr; Margaret Elaine Baumgartner; Mar-

garet L Mehl; Margaret Stribling; Margaret V Dowling; Margarita Marquez; Margarita Quinonez Ramirez; Margie A Tilma; Margaret E Petschke Revocable Trust; Maria Hernandez; Maria Luisa Ruiz; Maria Quinonez Hernandez; Mariana Gay Ross; Marie Burkham; Marie Louise Loula; Marie Yolanda H Sotelo; Marietta Mills; Marilyn L Cook; Mark McClellan & Paula McClellan; Mark Veazey; Marke Exploration Inc; Marlene Mitchell Coburn; Marta Quinonez Vasquez; Martha J Mason Revocable Trust, Martha J Mason, Trustee; Martha Joy Stribling; Martha L Harris; Martin L Ogburn; Marvin Salts; Mary Christina Hines; Mary G Parraz; Mary Lee Drinkgern; Mary Nell Mileta; Mary P Parks; Mary R Perez; Maryanne Heaphy; Marylee Calvert Alaniz; Mason Oaks Energy Holdings LLC; Matthew Collins; McAlister Royalties LLC; MDC Partners LLC; Melanie Sue Laster; Melba Lea Phillips; Melina F Thompson; Melinda Hoyle Bozarth; Melissa McCarthy; Melissa McGee; Melissa Williams McHugh; Meredith E & Helen J Hardgrave Revocable Trust, Brett A Biery, Trustee; Michael Heil; Michael J Holguin; Michael John Reed & Maryann Rita Reed Revocable Living Trust, Michael John Reed & Maryann Rita Reed, Trustees; Michael Lynn Plank II; Michael Sankey; Michael William Enderud; Michelle G Davis; Michelle Lara; Michelle Marie Dial; Mildren I Spencer; Millicena Deane Blanco Krow; Milton Doyle Batchelor; Minerals Resources LLC; Misty Dawn Gilliam; Mitchel S Fiderlick; Mollie Deane Salzbrenner; Monica Hernandez Cortez; Monica Johnson McGinnis; Moss Holdings, LLC; Murchison-Guitar Family LP; Murl I Mulder; Nancy Lorraine Galloway; Nida Jean Ballard; Norberto N Gregg Jr; Nuevo Seis Limited Partnership; OGX Real Estate LLC; Olivia Florez Beard; Opal L Sparling; Opal Sample; Otilia F Dominguez; OTSS Investments LLC; OXY USA Inc.; OXY USA WTP, LP; OXY Y-1 Co.; Pamala Gay Carter; Pamela G Fuller; Pamela K Kuhn; Pansy Pauline Amerine Estate; Pardue Limited Company; Patricia Ann James; Patricia H Muniz; Patricia Rios Foster; Patrick Amerine; Paul B & Mildren Parker; Paul Duncan McElhaney; Paul E Dorado; Paula Biemann; Paula Kualine McElhaney Rosales; Pecos Bend Royalties, LLP; Petro G Fuentez; Penasco Petroleum LLC; PENROC OIL CORP; Peregrine Production, LLC; Perla Martinez; PetroLima LLC;

Phillip Brumfield; Phoenix Four, LLC; PHX Minerals Inc.; Phyllis J Keller; Phyllis P Guitierrez-Brown Ind.; Polk Land & Minerals, LP; Pontem Energy Partners I LP; Pressley H Guitar LP; Prichard Trust, Tamara S Prichard, Trustee; Primary Source Consulting; Princess Properties, LLC; Prospector LLC; PT RESOURCES, LP; R H Gregg; Rachel Lousteau; Ralph Ruiz; Ramey Graziano; Ramon D & Refugia Q Lopez; Ramon Lopez Jr.; Ramon U Quinonez; Ranchito AD4 LP; Randall S Cate; Randy Amerine; Raul Navarrette Graziano Jr; Raul Rojelio Blanco; Rayburt A McElhaney; Realeza Del Spear LP; Rebecca Johnson; Refugia Quinonez Lopez; Regina A Dantzer; Rey Quinonez; Reyes Ruiz; Reynundo C Rios & Raymond T Rios; Richard Campos; Richard E Bradbury; Richard Graziano; Richard H Coats & Sigrid Coats; Richard H Harrington; Richard Lee Hohnson Trust, Rebecca Johnson Levy & Jimmy James Johnson, Co-Trustees; Richard Ray Schmid; Rick Winningham; Rita Rios Medrano; Robert A Geist; Robert D Gaines; Robert Dean Richardson; Robert Derley; Robert Duncan Cain Jr; Robert Edward Johnson; Robert Guy Reed; Robert L James III; Robert L Kneeder, Jr; Robert Lee Graziano; Robert Scott Owen; Robin Rogers; Rodney Lee Johnson; Rodney Lynn Reese; Rogelio Ruiz; Rosa Gurvitz; Rosa R Gonzalez; Rosa Violeta Sargent; Rose Ann Spier; Rosita F Fierro; Ross Duncan Properties LLC; Rowan Family Minerals LLC; Roy G Barton III; Roy G Barton Jr & Claudia R Barton; Royal Zane Galloway, Jr; Ruby J Gregg; Ruby Vesley; Ruth Ann Lockhart; Ruth D Roberts; Ruth Martin Little; Sadelia Hobbs; Salem Pecos Stribling; Sally Guitar; Salt Fork Limited; Samantha RoyAnn Lindbald; Samuel Q Vasquez; Sandra S Lane; Sandy Creek Minerals LLC; Santa Elena Minerals LP; Schanti Corp; Scott Burk; Sharon Eileen Smith; Sharon Guitar Ellis LLC; Shawn Robert Enderud; Sheila H Carpenter Trust, Sheila Carpenter, Trustee; Shelia Harrington; Shelley Hoyle Kite; Sherry Ramsey DeLane; Sidney M Coryell Jr; Sitio Permian LP; SKV LLC; SNW Permian LLC; Solomon Valley Community Foundation; Sondra Lynn Williams Ellyson; Sonya Leigh Williams Barron; Sonya Marie Collins; Springwood Minerals 6 LP; Stanico Energy Corporation; Stanley Dean Williams; States Royalty LTD Partnership; Stephen Glenn Hopkins; Stephen Knowles Quinn; Ste-

phen Lee Johnson; Steven Nyle Williams; Steven Stribling; Susan J Taylor; Susan Lynn Menuey Crockett; Bunting Revocable Trust, Susan Ogden Bunting, Trustee; Swearingen LLC; Tammy McElhaney; TD MINERALS LLC; Ted E Amerine; Terri M Evans; Terry and Carla White Trust, Carla K White, Trustee; Terry W Amerine; Terry Williams; The Estate of Robert James; The Fate-Dixon Trust, Stevie Kay Fate-Dixon, Trustee; James A Brown Family Trust, James A Brown, Trustee; Joe T Milavec and Cella B Milavec Revocable Trust; Kelly Ann Winget LLC; LTS Trust; Pollard Family Trust; Virginia H Baer Revocable Trust, Richard & John D Harrington, Trustees; Williams Living Trust, Craig Williams, Peter Williams, Jennifer Williams Jiles, Co-Trustees; Terese Lynn Berry; Tomas B Stribling; Thomas D Brattain; Thomas D Myrick; Thomas Earl Forni; Thomas Huffer; Thomas L Striegler; Thomas Luke Stribling Trust, Thomas B Stribling, Trustee; Thomas R & Laura Kaye Smith; Tiffany Beth Grand; Tim Lilley & Tashina Lilley; TM Family Energy Holdings LLC; Todd Dreyer; Tommie Vernon Enderud; Tori Lane Schwamkrug; Trabajo Del Spear LP; Trent M Kirkes & Sherlene Kirkes; Truchas Peaks, LLC; TULAROSA OIL COMPANY; Tulsa Energy LLC; Tundra AD3 LP; Tura M Brown; Una Oreja LLC; United Christian Missionary Society; Vanessa M Graziano; Veer Energy Holdings LLC; Velia Briceno Blanco; Vicki R Fisher; Vickie Hall; Vickey Dewell; Victoria Anne Fate Gorrell Trust, Victoria Anne Fate Gorrell, Trustee; Victoria Rios Levya; Virginia H Palomin; Virginia Lambing; Virginia Nevill Hoff; Wade Veazey; Wally Johnson; Walter Burden; Walter L Jennings & Pat Jennings; Wayland Magby; Meathervane Management LP; Wende Witherspoon Morgan; Wesley Keither Roberts; Whitten G Witherspoon; Wilbur L Motley; William C & Linda S Ahrens; William D Spaulding Revocable Trust, William D Spaulding, Trustee; William D Williams; William H Covault; William L Farrell; William Louis Emil Enderud; William T Duncan; Willow Lake, Inc; Winfred McNama Drake; Winifred Wilson; Wood and Wire Management LP; Woods Dickens Ranch, LP; Word B Wilson Investments LP; Wynona L Dyer Revocable Trust; Wynter D Gingery; XPLOR Resources LLC; Ysidro N Florez; Yvette Lara; Yvonne Flemming; New Mexico Department of Finance & Administration, Property Control Division; Bureau of Land Management.

Current-Argus on July 20, 2024

Application of Matador Production Company to amend NMOCD Order PLC-796 and for administrative approval to surface commingle (pool and lease) oil and gas production from the spacing units comprising the N/2 of Sections 13, 14 and 15, Township 24 South, Range 28 East, and Lots 1-2, E/2 NW/4, and the NE/4 the (N/2 equivalent) of irregular Section 18, Township 24 South, Range 29 East, NMPM, Eddy County, New Mexico (the "Lands"). Matador Production Company (OGRID No. 228937) ("Matador") seeks to amend Administrative Order PLC-796 ("Order PLC-796"). Order PLC-796 authorizes pool and lease commingling, off-lease storage, off-lease measurement, and off-lease marketing at the Janie Conner Central Tank Battery of production from *all existing and future wells drilled in the following spacing units:*

(a) The 320-acre spacing unit comprised of the N/2 N/2 of Sections 14 and 15, in the Malaga; Bone Spring [42780] currently dedicated to the **Bubba Burton 14 15 24S 28E #111H** (API No. 30-015-48081) and **Bubba Burton 14 15 24S 28E #121H** (API No. 30-015-48082);

(b) The 320-acre spacing unit comprised of the S/2 N/2 of Sections 14 and 15, in the Malaga; Bone Spring [42780] currently dedicated to the **Ken Wilson 14 15 #112H** (API No. 30-015-48103) and **Ken Wilson 14 15 #122H** (API No. 30-015-48106);

(c) The 320-acre spacing unit comprised of the N/2 of Section 13, in the Purple Sage; Wolfcamp [98220] currently dedicated to the **Janie Conner 13-24S-28E RB #201H** (API No. 30-015-43463), **Janie Conner 13-24S-28E RB #202H** (API No. 30-015-43920), **Janie Conner 13-24S-28E RB #221H** (API No. 30-015-43756), and **Janie Conner 13-24S-28E RB #222H** (API No. 30-015-43919);

(d) The 332.87-acre spacing unit comprised of the N/2 of Section 14, in the Purple Sage; Wolfcamp (Gas) [98220] currently dedicated to the **Tiger 14-24S-28E RB #201H** (API No. 30-015-44162), **Tiger 14-24S-28E RB #202H** (API No. 30-015-44129), **Tiger 14-24S-28E RB #221H** (API No. 30-015-44163), and **Tiger 14-24S-28E RB #222H** (API No. 30-015-44119);

(e) Pursuant to 19.15.12.10.C(4)(g), *future leases, pools, or leases and pools connected to the Janie Conner Central Tank Battery* with notice provided only to the owners of interests to be added.

Pursuant to 19.15.12.7, Matador seeks to amend the terms of Order PLC-796 to add to the terms of the order the production from the following infill wells:

(a) The 320-acre spacing unit comprised of the N/2 N/2 of Sections 14 and 15, in the Malaga; Bone Spring [42780] currently dedicated to the **Bubba Burton 14 15 24S 28E #131H** (API No. 30-015-53858);

(b) The 320-acre spacing unit comprised of the S/2 N/2 of Sections 14 and 15, in the Malaga; Bone Spring [42780] currently dedicated to the **Ken Wilson 14 15 #132H** (API No. 30-015-53881);

(c) The 320-acre spacing unit comprised of the N/2 of Section 13, in the Purple Sage; Wolfcamp [98220] currently dedicated to the **Janie Conner 13-24S-28E RB #120H** (API No. 30-015-54803).

Pursuant to 19.15.12.7 NMAC, Matador seeks to amend the terms of Order PLC-796 to add to the terms of the order the production from all existing and future infill wells drilled in the following spacing units:

(a) The 319.60-acre spacing unit comprised of the N/2 N/2 of Section 13, T24S-R28E and Lot 2, SE/4 NW/4, and the S/2 NE/4 (the S/2 N/2 equivalent) of irregular Section 18, T24S-R29E, in the Pierce Crossing; Bone Spring [50371] currently dedicated to the **Glen Spiller Fed Com #111H** (API No. 30-015-55064) and **Glen Spiller Fed Com #131H** (API No. 30-015-54983);

(b) The 319.68-acre spacing unit comprised of the S/2 N/2 of Section 13, 24S-28E and Lot 2, SE/4 NW/4, and the S/2 NE/4 (the S/2 N/2 equivalent) of irregular Section 18, T24S-R29E, in the Pierce Crossing; Bone Spring [50371] - currently dedicated to the **Harrold Melton Fed Com #112H** (API No. 30-015-54901) and **Harrold Melton Fed Com #132H** (API No. 30-015-54900).

Any objection to this application must be filed in writing within twenty days from date of publication with the New Mexico Oil Conservation Division, 1220 South St. Francis Drive, Santa Fe, New Mexico, 87505. If no objection is received within this twenty-day period, this application may be approved administratively by the Division. If you have any questions about this application, please contact Kyle Perkins, Matador Production Company, (972) 371-5202, or KPerkins@matadorresources.com.

3900-Published in the Carlsbad

Well Name: HARROLD MELTON FED COM	Well Location: T24S / R28E / SEC 14 / SENE / 32.2212121 / -104.0512475	County or Parish/State: EDDY / NM
Well Number: 112H	Type of Well: OIL WELL	Allottee or Tribe Name:
Lease Number: NMNM117120	Unit or CA Name:	Unit or CA Number:
US Well Number: 3001554901	Operator: MATADOR PRODUCTION COMPANY	

Notice of Intent

Sundry ID: 2817660

Type of Submission: Notice of Intent	Type of Action: APD Change
Date Sundry Submitted: 10/18/2024	Time Sundry Submitted: 06:18
Date proposed operation will begin: 10/18/2024	

Procedure Description: BLM Bond NMB001079 Surety Bond No.: RLB0015172 For the Harrold Melton Fed Com 112H, the NMOCD has advised that Section 13 acreage will be in the [42780] MALAGA; BONE SPRING pool and the Section 18 acreage will be [50371] PIERCE CROSSING; BONE SPRING pool. Matador is therefore filing this sundry to reflect that pool change for the Section 13.

NOI Attachments

Procedure Description

- AD_HARROLD_MELTON_FED_COM_112H_S_PIERCE_CROSSING__BONE_SPRING_pool_20241018055957.pdf
- AD_HARROLD_MELTON_FED_COM_112H_S__Malaga_Bone_Spring_pool_20241018055957.pdf

Received by OCD: 7/17/2024 9:16:05 AM

Page 225 of 290

Well Name: HARROLD MELTON FED COM	Well Location: T24S / R28E / SEC 14 / SENE / 32.2212121 / -104.0512475	County or Parish/State: EDDY / NM
Well Number: 112H	Type of Well: OIL WELL	Allottee or Tribe Name:
Lease Number: NMNM117120	Unit or CA Name:	Unit or CA Number:
US Well Number: 3001554901	Operator: MATADOR PRODUCTION COMPANY	

Operator

I certify that the foregoing is true and correct. Title 18 U.S.C. Section 1001 and Title 43 U.S.C. Section 1212, make it a crime for any person knowingly and willfully to make to any department or agency of the United States any false, fictitious or fraudulent statements or representations as to any matter within its jurisdiction. Electronic submission of Sundry Notices through this system satisfies regulations requiring a

Operator Electronic Signature: NICKY FITZGERALD	Signed on: OCT 18, 2024 06:00 AM
Name: MATADOR PRODUCTION COMPANY	
Title: Regulatory Consultant	
Street Address: 5400 LBJ FREEWAY STE 1500	
City: DALLAS	State: TX
Phone: (972) 371-5448	
Email address: nicky.fitzgerald@matadorresources.com	

Field

Representative Name:		
Street Address:		
City:	State:	Zip:
Phone:		
Email address:		

Form 3160-5
(June 2019)

UNITED STATES
DEPARTMENT OF THE INTERIOR
BUREAU OF LAND MANAGEMENT

FORM APPROVED
OMB No. 1004-0137
Expires: October 31, 2021

SUNDRY NOTICES AND REPORTS ON WELLS
Do not use this form for proposals to drill or to re-enter an abandoned well. Use Form 3160-3 (APD) for such proposals.

1. Type of Well <input type="checkbox"/> Oil Well <input type="checkbox"/> Gas Well <input type="checkbox"/> Other		5. Lease Serial No.
2. Name of Operator		6. If Indian, Allottee or Tribe Name
3a. Address	3b. Phone No. (include area code)	7. If Unit of CA/Agreement, Name and/or No.
4. Location of Well (Footage, Sec., T.,R.,M., or Survey Description)		8. Well Name and No.
		9. API Well No.
		10. Field and Pool or Exploratory Area
		11. Country or Parish, State

12. CHECK THE APPROPRIATE BOX(ES) TO INDICATE NATURE OF NOTICE, REPORT OR OTHER DATA

TYPE OF SUBMISSION	TYPE OF ACTION				
<input type="checkbox"/> Notice of Intent	<input type="checkbox"/> Acidize	<input type="checkbox"/> Deepen	<input type="checkbox"/> Production (Start/Resume)	<input type="checkbox"/> Water Shut-Off	
<input type="checkbox"/> Subsequent Report	<input type="checkbox"/> Alter Casing	<input type="checkbox"/> Hydraulic Fracturing	<input type="checkbox"/> Reclamation	<input type="checkbox"/> Well Integrity	
<input type="checkbox"/> Final Abandonment Notice	<input type="checkbox"/> Casing Repair	<input type="checkbox"/> New Construction	<input type="checkbox"/> Recomplete	<input type="checkbox"/> Other	
	<input type="checkbox"/> Change Plans	<input type="checkbox"/> Plug and Abandon	<input type="checkbox"/> Temporarily Abandon		
	<input type="checkbox"/> Convert to Injection	<input type="checkbox"/> Plug Back	<input type="checkbox"/> Water Disposal		

13. Describe Proposed or Completed Operation: Clearly state all pertinent details, including estimated starting date of any proposed work and approximate duration thereof. If the proposal is to deepen directionally or recompleate horizontally, give subsurface locations and measured and true vertical depths of all pertinent markers and zones. Attach the Bond under which the work will be perfonned or provide the Bond No. on file with BLM/BIA. Required subsequent reports must be filed within 30 days following completion of the involved operations. If the operation results in a multiple completion or recompletion in a new interval, a Form 3160-4 must be filed once testing has been completed. Final Abandonment Notices must be filed only after all requirements, including reclamation, have been completed and the operator has detennined that the site is ready for final inspection.)

14. I hereby certify that the foregoing is true and correct. Name (Printed/Typed)	Title
Signature	Date

THE SPACE FOR FEDERAL OR STATE OFFICE USE

Approved by	Title	Date
Conditions of approval, if any, are attached. Approval of this notice does not warrant or certify that the applicant holds legal or equitable title to those rights in the subject lease which would entitle the applicant to conduct operations thereon.	Office	

Title 18 U.S.C Section 1001 and Title 43 U.S.C Section 1212, make it a crime for any person knowingly and willfully to make to any department or agency of the United States any false, fictitious or fraudulent statements or representations as to any matter within its jurisdiction.

(Instructions on page 2)

GENERAL INSTRUCTIONS

This form is designed for submitting proposals to perform certain well operations and reports of such operations when completed as indicated on Federal and Indian lands pursuant to applicable Federal law and regulations. Any necessary special instructions concerning the use of this form and the number of copies to be submitted, particularly with regard to local area or regional procedures and practices, are either shown below, will be issued by or may be obtained from the local Federal office.

SPECIFIC INSTRUCTIONS

Item 4 - Locations on Federal or Indian land should be described in accordance with Federal requirements. Consult the local Federal office for specific instructions.

Item 13: Proposals to abandon a well and subsequent reports of abandonment should include such special information as is required by the local Federal office. In addition, such proposals and reports should include reasons for the abandonment; data on any former or present productive zones or other zones with present significant fluid contents not sealed off by cement or otherwise; depths (top and bottom) and method of placement of cement plugs; mud or other material placed below, between and above plugs; amount, size, method of parting of any casing, liner or tubing pulled and the depth to the top of any tubing left in the hole; method of closing top of well and date well site conditioned for final inspection looking for approval of the abandonment. If the proposal will involve **hydraulic fracturing operations**, you must comply with 43 CFR 3162.3-3, including providing information about the protection of usable water. Operators should provide the best available information about all formations containing water and their depths. This information could include data and interpretation of resistivity logs run on nearby wells. Information may also be obtained from state or tribal regulatory agencies and from local BLM offices.

NOTICES

The privacy Act of 1974 and the regulation in 43 CFR 2.48(d) provide that you be furnished the following information in connection with information required by this application.

AUTHORITY: 30 U.S.C. 181 et seq., 351 et seq., 25 U.S.C. 396; 43 CFR 3160.

PRINCIPAL PURPOSE: The information is used to: (1) Evaluate, when appropriate, approve applications, and report completion of subsequent well operations, on a Federal or Indian lease; and (2) document for administrative use, information for the management, disposal and use of National Resource lands and resources, such as: (a) evaluating the equipment and procedures to be used during a proposed subsequent well operation and reviewing the completed well operations for compliance with the approved plan; (b) requesting and granting approval to perform those actions covered by 43 CFR 3162.3-2, 3162.3-3, and 3162.3-4; (c) reporting the beginning or resumption of production, as required by 43 CFR 3162.4-1(c) and (d) analyzing future applications to drill or modify operations in light of data obtained and methods used.

ROUTINE USES: Information from the record and/or the record will be transferred to appropriate Federal, State, local or foreign agencies, when relevant to civil, criminal or regulatory investigations or prosecutions in connection with congressional inquiries or to consumer reporting agencies to facilitate collection of debts owed the Government.

EFFECT OF NOT PROVIDING THE INFORMATION: Filing of this notice and report and disclosure of the information is mandatory for those subsequent well operations specified in 43 CFR 3162.3-2, 3162.3-3, 3162.3-4.

The Paperwork Reduction Act of 1995 requires us to inform you that:

The BLM collects this information to evaluate proposed and/or completed subsequent well operations on Federal or Indian oil and gas leases.

Response to this request is mandatory.

The BLM would like you to know that you do not have to respond to this or any other Federal agency-sponsored information collection unless it displays a currently valid OMB control number.

BURDEN HOURS STATEMENT: Public reporting burden for this form is estimated to average 8 hours per response, including the time for reviewing instructions, gathering and maintaining data, and completing and reviewing the form. Direct comments regarding the burden estimate or any other aspect of this form to U.S. Department of the Interior, Bureau of Land Management (1004-0137), Bureau Information Collection Clearance Officer (WO-630), 1849 C St., N.W., Mail Stop 401 LS, Washington, D.C. 20240

Additional Information

Location of Well

0. SHL: SENE / 1395 FNL / 564 FEL / TWSP: 24S / RANGE: 28E / SECTION: 14 / LAT: 32.2212121 / LONG: -104.0512475 (TVD: 0 feet, MD: 0 feet)

PPP: SWNE / 2326 FNL / 2641 FWL / TWSP: 24S / RANGE: 29E / SECTION: 18 / LAT: 32.2186007 / LONG: -104.0237066 (TVD: 7576 feet, MD: 15200 feet)

BHL: SENE / 2326 FNL / 110 FEL / TWSP: 24S / RANGE: 29E / SECTION: 18 / LAT: 32.2185791 / LONG: -104.0154952 (TVD: 7628 feet, MD: 17785 feet)

CONFIDENTIAL

C-102 Submit Electronically Via OCD Permitting	State of New Mexico Energy, Minerals & Natural Resources Department OIL CONSERVATION DIVISION	Revised July 9, 2024	
		Submittal Type:	<input type="checkbox"/> Initial Submittal
			<input checked="" type="checkbox"/> Amended Report
		<input type="checkbox"/> As Drilled	

WELL LOCATION AND ACREAGE DEDICATION PLAT

API Number 30-015-54901	Pool Code 50371	Pool Name PIERCE CROSSING; BONE SPRING
Property Code 335708	Property Name HARROLD MELTON FED COM	Well Number 112H
OGRID No. 228937	Operator Name MATADOR PRODUCTION COMPANY	Ground Level Elevation 2970'
Surface Owner: <input type="checkbox"/> State <input type="checkbox"/> Fee <input type="checkbox"/> Tribal <input type="checkbox"/> Federal		Mineral Owner: <input type="checkbox"/> State <input type="checkbox"/> Fee <input type="checkbox"/> Tribal <input type="checkbox"/> Federal

Surface Location

UL or lot no. H	Section 14	Township 24-S	Range 28-E	Lot Idn -	Feet from the N/S 1395' N	Feet from the E/W 564' E	Latitude N 32.2212121	Longitude W 104.0512475	County EDDY
--------------------	---------------	------------------	---------------	--------------	------------------------------	-----------------------------	--------------------------	----------------------------	----------------

Bottom Hole Location

UL or lot no. H	Section 18	Township 24-S	Range 29-E	Lot Idn -	Feet from the N/S 2279' N	Feet from the E/W 111' E	Latitude N 32.2187084	Longitude W 104.0154995	County EDDY
--------------------	---------------	------------------	---------------	--------------	------------------------------	-----------------------------	--------------------------	----------------------------	----------------

Dedicated Acres 159.68	Infill or Defining Well -	Defining Well API -	Overlapping Spacing Unit (Y/N) -	Consolidated Code -
Order Numbers			Well Setbacks are under Common Ownership: <input type="checkbox"/> Yes <input type="checkbox"/> No	

Kick Off Point (KOP)

UL or lot no. H	Section 14	Township 24-S	Range 28-E	Lot Idn -	Feet from the N/S 2302' N	Feet from the E/W 458' E	Latitude N 32.2187078	Longitude W 104.0508653	County EDDY
--------------------	---------------	------------------	---------------	--------------	------------------------------	-----------------------------	--------------------------	----------------------------	----------------


First Take Point (FTP)

UL or lot no. E	Section 13	Township 24-S	Range 28-E	Lot Idn -	Feet from the N/S 2276' N	Feet from the E/W 105' W	Latitude N 32.2187523	Longitude W 104.0490457	County EDDY
--------------------	---------------	------------------	---------------	--------------	------------------------------	-----------------------------	--------------------------	----------------------------	----------------

Last Take Point (LTP)

UL or lot no. H	Section 18	Township 24-S	Range 29-E	Lot Idn -	Feet from the N/S 2279' N	Feet from the E/W 174' E	Latitude N 32.2187096	Longitude W 104.0157029	County EDDY
--------------------	---------------	------------------	---------------	--------------	------------------------------	-----------------------------	--------------------------	----------------------------	----------------

Unitized Area or Area of Uniform Intrest -	Spacing Unity Type <input type="checkbox"/> Horizontal <input type="checkbox"/> Vertical	Ground Floor Elevation
---	---	------------------------

OPERATOR CERTIFICATION <i>I hereby certify that the information contained herein is true and complete to the best of my knowledge and belief; and, if the well is a vertical or directional well, that this organization either owns a working interest or unleased mineral interest in the land including the proposed bottom hole location or has a right to drill this well at this location pursuant to a contract with an owner of a working interest or unleased mineral interest, or to a voluntary pooling agreement or a compulsory pooling order heretofore entered by the division.</i> <i>If this well is a horizontal well, I further certify that this organization has received The consent of at least one lessee or owner of a working interest or unleased mineral interest in each tract (in the target pool or formation) in which any part of the well's completed interval will be located or obtained a compulsory pooling order from the division.</i> <i>Nicky Fitzgerald</i> 10/17/2024 Signature Date Nicky Fitzgerald Print Name nicky.fitzgerald@matadorresources.com E-mail Address		SURVEYORS CERTIFICATION <i>I hereby certify that the well location shown on this plat was plotted from field notes of actual surveys made by me or under my supervision, and that the same is true and correct to the best of my knowledge.</i>  Signature and Seal of Professional Surveyor Date Certificate Number Date of Survey 12/13/2022	
--	--	---	--

C-102

Submit Electronically
Via OCD PermittingState of New Mexico
Energy, Minerals & Natural Resources Department
OIL CONSERVATION DIVISION

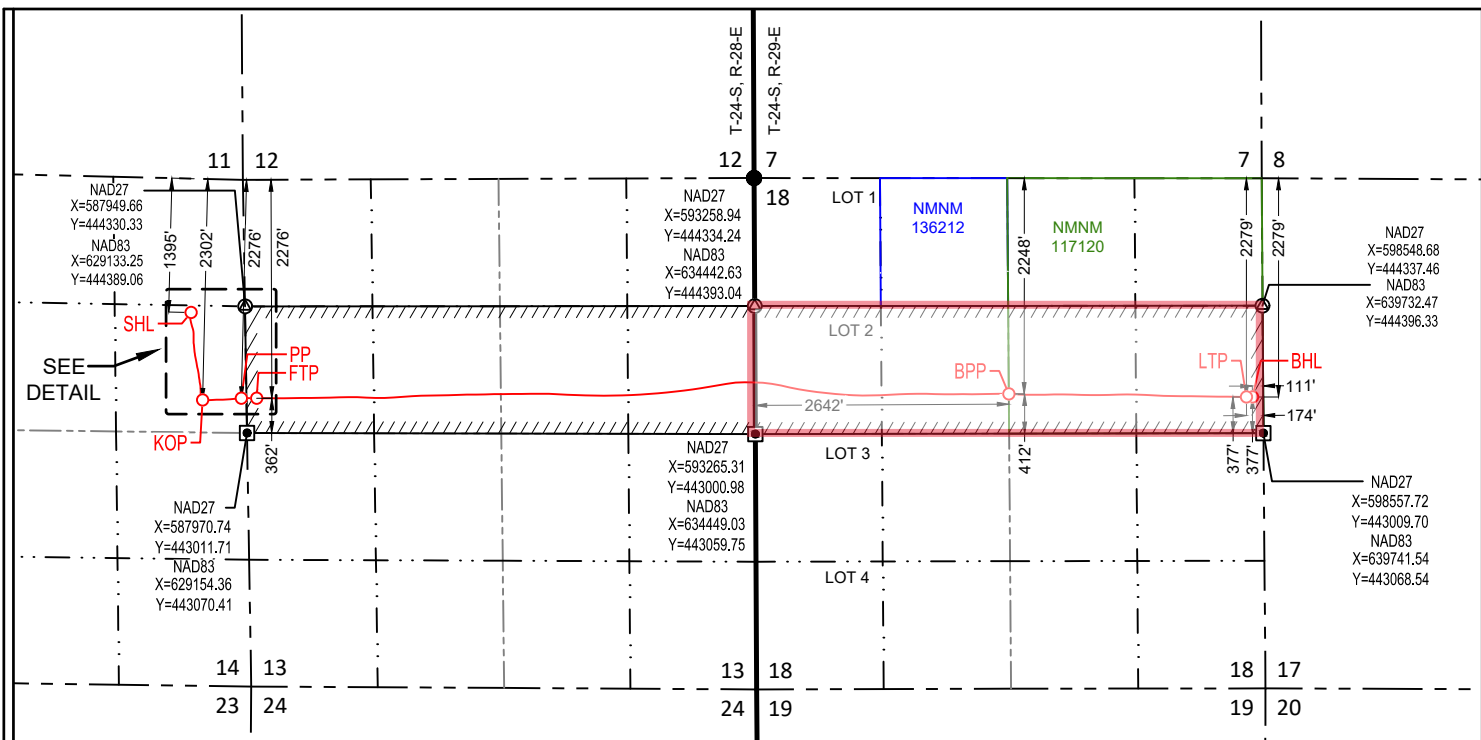
Revised July 9, 2024

Submittal
Type:

- ☐ Initial Submittal
- ☒ Amended Report
- ☐ As Drilled

Property Name and Well Number

HARROLD MELTON FED COM 112H

**SURFACE LOCATION (SHL)**

NEW MEXICO EAST
NAD 1983
X=628570 Y=444325
LAT.: N 32.2212121
LONG.: W 104.0512475
NAD 1927
X=587387 Y=444267
LAT.: N 32.2210901
LONG.: W 104.0507562
1395' FNL 564' FEL

KICK OFF POINT (KOP)

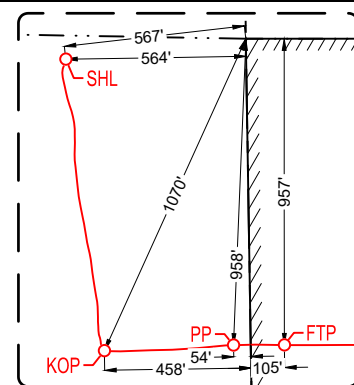
NEW MEXICO EAST
NAD 1983
X=628691 Y=443415
LAT.: N 32.2187078
LONG.: W 104.0508653
NAD 1927
X=587507 Y=443356
LAT.: N 32.2185859
LONG.: W 104.0503741
2302' FNL 458' FEL
MD=6901' TVD=6817'

PENETRATION POINT (PP)

NEW MEXICO EAST
NAD 1983
X=629095 Y=443432
LAT.: N 32.2187524
LONG.: W 104.0495593
NAD 1927
X=587911 Y=443373
LAT.: N 32.2186304
LONG.: W 104.0490681
2276' FNL 54' FEL
MD=7639' TVD=7373'

FIRST TAKE POINT (FTP)

NEW MEXICO EAST
NAD 1983
X=629254 Y=443432
LAT.: N 32.2187523
LONG.: W 104.0490457
NAD 1927
X=588070 Y=443374
LAT.: N 32.2186303
LONG.: W 104.0485546
2276' FNL 105' FWL
MD=7800' TVD=7399'



DETAIL VIEW
SCALE: 1" = 600'

BLM PERF. POINT (BPP)

NEW MEXICO EAST
NAD 1983
X=637089 Y=443477
LAT.: N 32.2188144
LONG.: W 104.0237078
NAD 1927
X=595906 Y=443418
LAT.: N 32.2186920
LONG.: W 104.0232177
2248' FNL 2642' FWL
MD=15664' TVD=7597'

LAST TAKE POINT (LTP)

NEW MEXICO EAST
NAD 1983
X=639565 Y=443446
LAT.: N 32.2187096
LONG.: W 104.0157029
NAD 1927
X=598381 Y=443387
LAT.: N 32.2185871
LONG.: W 104.0152131
2279' FNL 174' FEL
MD=18143' TVD=7616'

BOTTOM HOLE LOCATION (BHL)

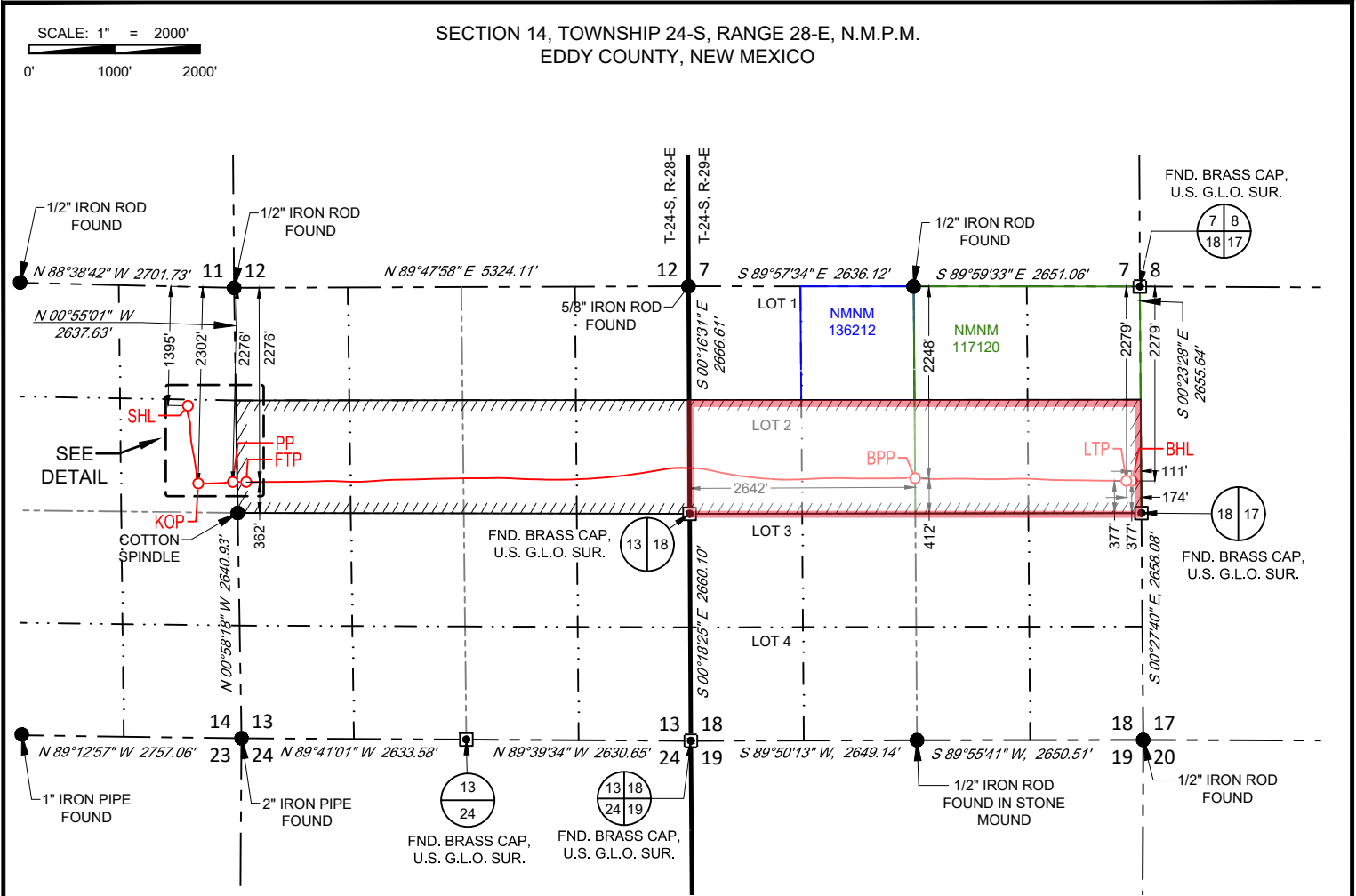
NEW MEXICO EAST
NAD 1983
X=639628 Y=443445
LAT.: N 32.2187084
LONG.: W 104.0154995
NAD 1927
X=598444 Y=443387
LAT.: N 32.2185859
LONG.: W 104.0150098
2279' FNL 111' FEL
MD=18208' TVD=7618'

SURVEYORS CERTIFICATION

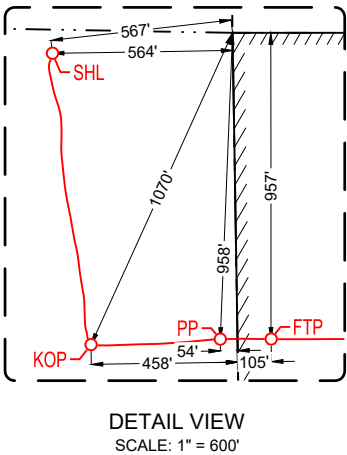
I hereby certify that the well location shown on this plat was plotted from field notes of actual surveys made by me or under my supervision, and that the same is true and correct to the best of my belief, 12/13/2022

Date of Survey





SURFACE LOCATION (SHL)	KICK OFF POINT (KOP)	PENETRATION POINT (PP)	FIRST TAKE POINT (FTP)
NEW MEXICO EAST NAD 1983 X=628570 Y=444325 LAT.: N 32.22121 LONG.: W 104.0512475 1395' FNL 564' FEL	NEW MEXICO EAST NAD 1983 X=628691 Y=443415 LAT.: N 32.2187078 LONG.: W 104.0508653 2302' FNL 458' FEL MD=6901' TVD=6817'	NEW MEXICO EAST NAD 1983 X=629095 Y=443432 LAT.: N 32.2187524 LONG.: W 104.0495593 2276' FNL 54' FEL MD=7639' TVD=7373'	NEW MEXICO EAST NAD 1983 X=629254 Y=443432 LAT.: N 32.2187523 LONG.: W 104.0490457 2276' FNL 105' FWL MD=7800' TVD=7399'
BLM PERF. POINT (BPP)	LAST TAKE POINT (LTP)	BOTTOM HOLE LOCATION (BHL)	
NEW MEXICO EAST NAD 1983 X=637089 Y=443477 LAT.: N 32.2188144 LONG.: W 104.0237078 2248' FNL 2642' FWL MD=15664', TVD=7597'	NEW MEXICO EAST NAD 1983 X=639565 Y=443446 LAT.: N 32.2187096 LONG.: W 104.0157029 2279' FNL 174' FEL MD=18143' TVD=7616'	NEW MEXICO EAST NAD 1983 X=639628 Y=443445 LAT.: N 32.2187084 LONG.: W 104.0154995 2279' FNL 111' FEL MD=18208' TVD=7618'	

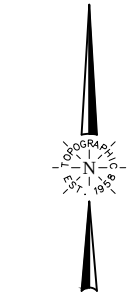


LEASE NAME & WELL NO.: HARROLD MELTON FED COM 112H

SECTION 14 TWP 24-S RGE 28-E SURVEY N.M.P.M.

COUNTY EDDY STATE NM ELEVATION 2970'

DESCRIPTION 1395' FNL & 564' FEL



TOPOGRAPHIC
LOYALTY INNOVATION LEGACY

481 WINSBROTT ROAD, Ste. 200 • BENBROOK, TEXAS 76126
TELEPHONE: (817) 744-7512 • FAX (817) 744-7554
2903 NORTH BIG SPRING • MIDLAND, TEXAS 79705
TELEPHONE: (432) 682-1653 OR (800) 767-1653 • FAX (432) 682-1743
WWW.TOPOGRAPHIC.COM



Angel M. Baeza, P.S. No. 25116

HARROLD MELTON FED COM 112H AS-DRILLED	REVISION:		NOTES: 1. ORIGINAL DOCUMENT SIZE: 8.5" X 14" 2. ALL BEARINGS, DISTANCES, AND COORDINATE VALUES CONTAINED HEREIN ARE GRID BASED UPON THE NEW MEXICO COORDINATE SYSTEM OF 1983, EAST ZONE, U.S. SURVEY FEET. 3. ALL VERTICAL VALUES SHOWN ARE BASED ON THE NORTH AMERICAN VERTICAL DATUM OF 1988, AND ARE IN US SURVEY FEET. 4. THIS EASEMENT/SERVITUDE LOCATION SHOWN HEREON HAS BEEN SURVEYED ON THE GROUND UNDER MY SUPERVISION AND PREPARED ACCORDING TO THE EVIDENCE FOUND AT THE TIME OF SURVEY, AND DATA PROVIDED BY MATADOR PRODUCTION COMPANY. THIS CERTIFICATION IS MADE AND LIMITED TO THOSE PERSONS OR ENTITIES SHOWN ON THE FACE OF THIS PLAT AND IS NON-TRANSFERABLE. THIS SURVEY IS CERTIFIED FOR THIS TRANSACTION ONLY.
	DATE:	09/27/24	
	FILE:	AD_HARROLD_MELTON_FED_COM_112H	
	DRAWN BY:	MMML	
	SHEET :	3 OF 3	

C-102 Submit Electronically Via OCD Permitting	State of New Mexico Energy, Minerals & Natural Resources Department OIL CONSERVATION DIVISION	Revised July 9, 2024	
		Submittal Type:	<input type="checkbox"/> Initial Submittal
			<input checked="" type="checkbox"/> Amended Report
		<input type="checkbox"/> As Drilled	

WELL LOCATION AND ACREAGE DEDICATION PLAT

API Number 30-015-54901	Pool Code 42780	Pool Name MALAGA; BONE SPRING
Property Code 335708	Property Name HARROLD MELTON FED COM	Well Number 112H
OGRID No. 228937	Operator Name MATADOR PRODUCTION COMPANY	Ground Level Elevation 2970'
Surface Owner: <input type="checkbox"/> State <input type="checkbox"/> Fee <input type="checkbox"/> Tribal <input type="checkbox"/> Federal		Mineral Owner: <input type="checkbox"/> State <input type="checkbox"/> Fee <input type="checkbox"/> Tribal <input type="checkbox"/> Federal

Surface Location

UL or lot no. H	Section 14	Township 24-S	Range 28-E	Lot Idn -	Feet from the N/S 1395' N	Feet from the E/W 564' E	Latitude N 32.2212121	Longitude W 104.0512475	County EDDY
--------------------	---------------	------------------	---------------	--------------	------------------------------	-----------------------------	--------------------------	----------------------------	----------------

Bottom Hole Location

UL or lot no. H	Section 18	Township 24-S	Range 29-E	Lot Idn -	Feet from the N/S 2279' N	Feet from the E/W 111' E	Latitude N 32.2187084	Longitude W 104.0154995	County EDDY
--------------------	---------------	------------------	---------------	--------------	------------------------------	-----------------------------	--------------------------	----------------------------	----------------

Dedicated Acres 160	Infill or Defining Well -	Defining Well API -	Overlapping Spacing Unit (Y/N) -	Consolidated Code -
Order Numbers			Well Setbacks are under Common Ownership: <input type="checkbox"/> Yes <input type="checkbox"/> No	

Kick Off Point (KOP)

UL or lot no. H	Section 14	Township 24-S	Range 28-E	Lot Idn -	Feet from the N/S 2302' N	Feet from the E/W 458' E	Latitude N 32.2187078	Longitude W 104.0508653	County EDDY
--------------------	---------------	------------------	---------------	--------------	------------------------------	-----------------------------	--------------------------	----------------------------	----------------


First Take Point (FTP)

UL or lot no. E	Section 13	Township 24-S	Range 28-E	Lot Idn -	Feet from the N/S 2276' N	Feet from the E/W 105' W	Latitude N 32.2187523	Longitude W 104.0490457	County EDDY
--------------------	---------------	------------------	---------------	--------------	------------------------------	-----------------------------	--------------------------	----------------------------	----------------

Last Take Point (LTP)

UL or lot no. H	Section 18	Township 24-S	Range 29-E	Lot Idn -	Feet from the N/S 2279' N	Feet from the E/W 174' E	Latitude N 32.2187096	Longitude W 104.0157029	County EDDY
--------------------	---------------	------------------	---------------	--------------	------------------------------	-----------------------------	--------------------------	----------------------------	----------------

Unitized Area or Area of Uniform Intrest -	Spacing Unity Type <input type="checkbox"/> Horizontal <input type="checkbox"/> Vertical	Ground Floor Elevation
---	---	------------------------

OPERATOR CERTIFICATION <i>I hereby certify that the information contained herein is true and complete to the best of my knowledge and belief; and, if the well is a vertical or directional well, that this organization either owns a working interest or unleased mineral interest in the land including the proposed bottom hole location or has a right to drill this well at this location pursuant to a contract with an owner of a working interest or unleased mineral interest, or to a voluntary pooling agreement or a compulsory pooling order heretofore entered by the division.</i> <i>If this well is a horizontal well, I further certify that this organization has received The consent of at least one lessee or owner of a working interest or unleased mineral interest in each tract (in the target pool or formation) in which any part of the well's completed interval will be located or obtained a compulsory pooling order from the division.</i> <i>Nicky Fitzgerald</i> 10/17/2024 Signature Date Nicky Fitzgerald Print Name nicky.fitzgerald@matadorresources.com E-mail Address		SURVEYORS CERTIFICATION <i>I hereby certify that the well location shown on this plat was plotted from field notes of actual surveys made by me or under my supervision, and that the same is true and correct to the best of my ability.</i>  Signature and Seal of Professional Surveyor Date Certificate Number Date of Survey 12/13/2022	
--	--	---	--

C-102

Submit Electronically
Via OCD PermittingState of New Mexico
Energy, Minerals & Natural Resources Department
OIL CONSERVATION DIVISION

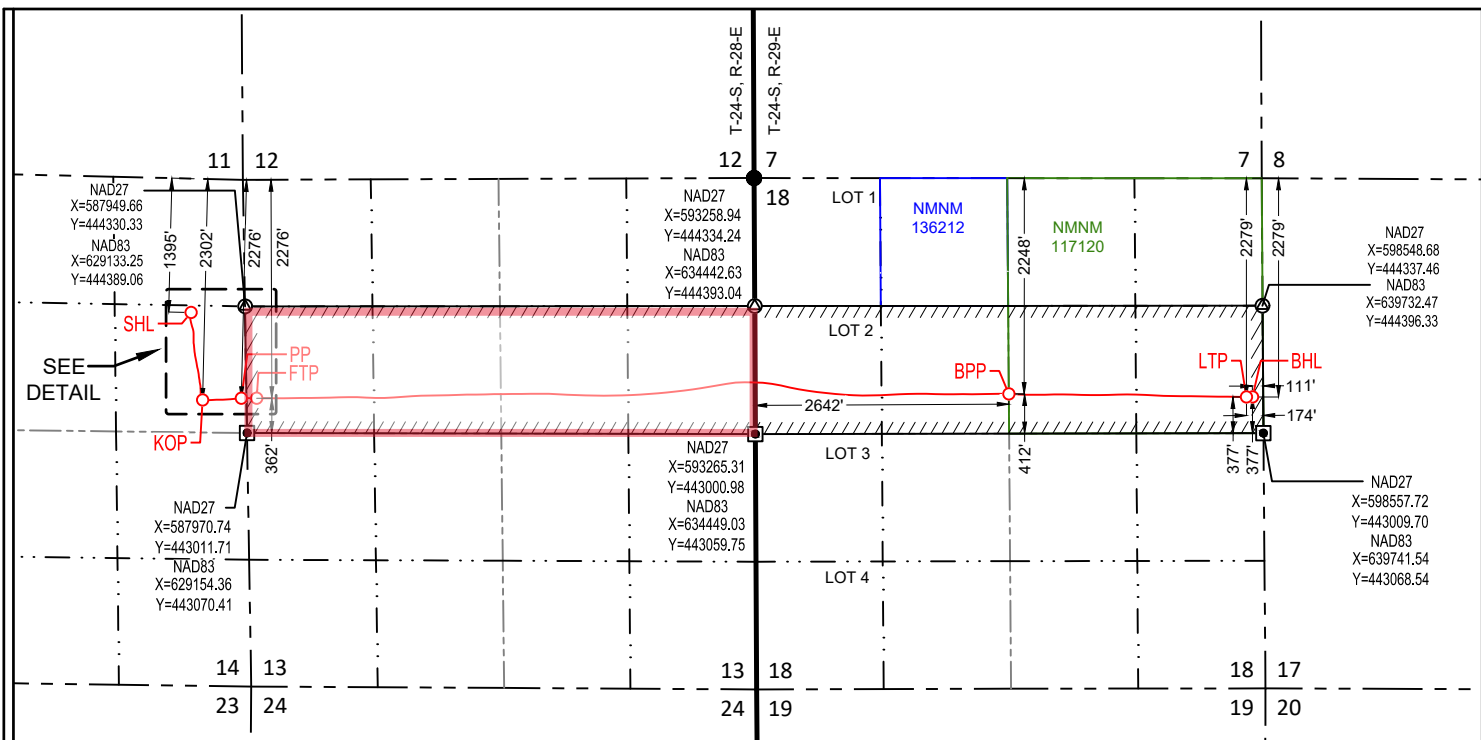
Revised July 9, 2024

Submittal
Type:

- ☐ Initial Submittal
- ☐ Amended Report
- ☐ As Drilled

Property Name and Well Number

HARROLD MELTON FED COM 112H

**SURFACE LOCATION (SHL)**

NEW MEXICO EAST
NAD 1983
X=628570 Y=444325
LAT.: N 32.2212121
LONG.: W 104.0512475
NAD 1927
X=587387 Y=444267
LAT.: N 32.2210901
LONG.: W 104.0507562
1395' FNL 564' FEL

KICK OFF POINT (KOP)

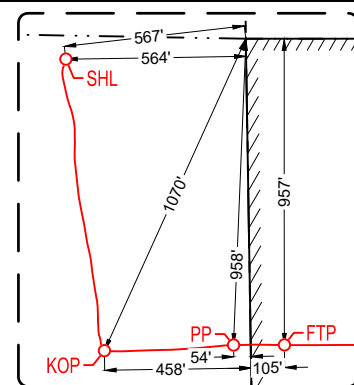
NEW MEXICO EAST
NAD 1983
X=628691 Y=443415
LAT.: N 32.2187078
LONG.: W 104.0508653
NAD 1927
X=587507 Y=443356
LAT.: N 32.2185859
LONG.: W 104.0503741
2302' FNL 458' FEL
MD=6901' TVD=6817'

PENETRATION POINT (PP)

NEW MEXICO EAST
NAD 1983
X=629095 Y=443432
LAT.: N 32.2187524
LONG.: W 104.0495593
NAD 1927
X=587911 Y=443373
LAT.: N 32.2186304
LONG.: W 104.0490681
2276' FNL 54' FEL
MD=7639' TVD=7373'

FIRST TAKE POINT (FTP)

NEW MEXICO EAST
NAD 1983
X=629254 Y=443432
LAT.: N 32.2187523
LONG.: W 104.0490457
NAD 1927
X=588070 Y=443374
LAT.: N 32.2186303
LONG.: W 104.0485546
2276' FNL 105' FWL
MD=7800' TVD=7399'



DETAIL VIEW
SCALE: 1" = 600'

BLM PERF. POINT (BPP)

NEW MEXICO EAST
NAD 1983
X=637089 Y=443477
LAT.: N 32.2188144
LONG.: W 104.0237078
NAD 1927
X=595906 Y=443418
LAT.: N 32.2186920
LONG.: W 104.0232177
2248' FNL 2642' FWL
MD=15664' TVD=7597'

LAST TAKE POINT (LTP)

NEW MEXICO EAST
NAD 1983
X=639565 Y=443446
LAT.: N 32.2187096
LONG.: W 104.0157029
NAD 1927
X=598381 Y=443387
LAT.: N 32.2185871
LONG.: W 104.0152131
2279' FNL 174' FEL
MD=18143' TVD=7616'

BOTTOM HOLE LOCATION (BHL)

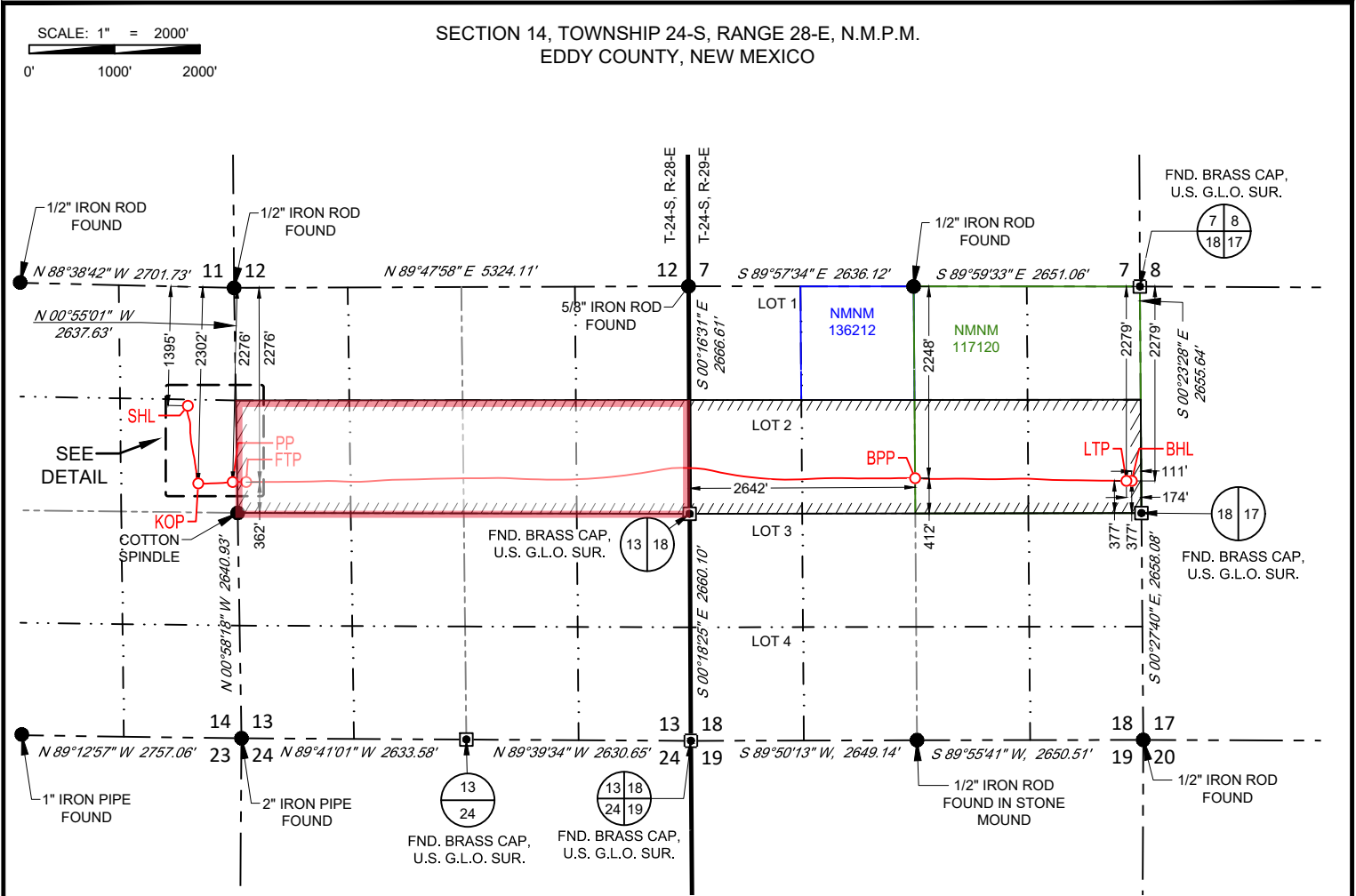
NEW MEXICO EAST
NAD 1983
X=639628 Y=443445
LAT.: N 32.2187084
LONG.: W 104.0154995
NAD 1927
X=598444 Y=443387
LAT.: N 32.2185859
LONG.: W 104.0150098
2279' FNL 111' FEL
MD=18208' TVD=7618'

SURVEYORS CERTIFICATION

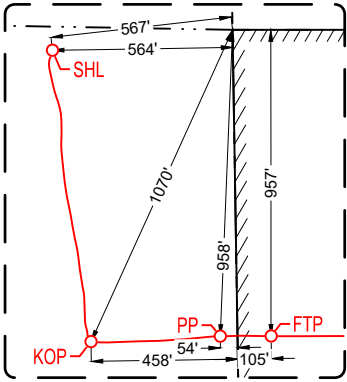
I hereby certify that the well location shown on this plat was plotted from field notes of actual surveys made by me or under my supervision, and that the same is true and correct to the best of my belief, 12/13/2022

Date of Survey





SURFACE LOCATION (SHL)	KICK OFF POINT (KOP)	PENETRATION POINT (PP)	FIRST TAKE POINT (FTP)
NEW MEXICO EAST NAD 1983 X=628570 Y=444325 LAT.: N 32.22121 LONG.: W 104.0512475 1395' FNL 564' FEL	NEW MEXICO EAST NAD 1983 X=628691 Y=443415 LAT.: N 32.2187078 LONG.: W 104.0508653 2302' FNL 458' FEL MD=6901' TVD=6817'	NEW MEXICO EAST NAD 1983 X=629095 Y=443432 LAT.: N 32.2187524 LONG.: W 104.0495593 2276' FNL 54' FEL MD=7639' TVD=7373'	NEW MEXICO EAST NAD 1983 X=629254 Y=443432 LAT.: N 32.2187523 LONG.: W 104.0490457 2276' FNL 105' FWL MD=7800' TVD=7399'
BLM PERF. POINT (BPP)	LAST TAKE POINT (LTP)	BOTTOM HOLE LOCATION (BHL)	
NEW MEXICO EAST NAD 1983 X=637089 Y=443477 LAT.: N 32.2188144 LONG.: W 104.0237078 2248' FNL 2642' FWL MD=15664', TVD=7597'	NEW MEXICO EAST NAD 1983 X=639565 Y=443446 LAT.: N 32.2187096 LONG.: W 104.0157029 2279' FNL 174' FEL MD=18143' TVD=7616'	NEW MEXICO EAST NAD 1983 X=639628 Y=443445 LAT.: N 32.2187084 LONG.: W 104.0154995 2279' FNL 111' FEL MD=18208' TVD=7618'	



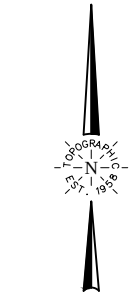
DETAIL VIEW
SCALE: 1" = 600'

LEASE NAME & WELL NO.: HARROLD MELTON FED COM 112H

SECTION 14 TWP 24-S RGE 28-E SURVEY N.M.P.M.

COUNTY EDDY STATE NM ELEVATION 2970'

DESCRIPTION 1395' FNL & 564' FEL



481 WINSOTT ROAD, Ste. 200 • BENBROOK, TEXAS 76126
TELEPHONE: (817) 744-7512 • FAX (817) 744-7554
2903 NORTH BIG SPRING • MIDLAND, TEXAS 79705
TELEPHONE: (432) 682-1653 OR (800) 767-1653 • FAX (432) 682-1743
WWW.TOPOGRAPHIC.COM



Angel M. Baeza, P.S. No. 25116

HARROLD MELTON FED COM 112H AS-DRILLED	REVISION:	NOTES:
DATE: 09/27/24		1. ORIGINAL DOCUMENT SIZE: 8.5" X 14"
FILE:AD_HARROLD_MELTON_FED_COM_112H		2. ALL BEARINGS, DISTANCES, AND COORDINATE VALUES CONTAINED HEREIN ARE GRID BASED UPON THE NEW MEXICO COORDINATE SYSTEM OF 1983, EAST ZONE, U.S. SURVEY FEET.
DRAWN BY: MML		3. ALL VERTICAL VALUES SHOWN ARE BASED ON THE NORTH AMERICAN VERTICAL DATUM OF 1988, AND ARE IN US SURVEY FEET.
SHEET: 3 OF 3		4. THIS EASEMENT/SERVITUDE LOCATION SHOWN HEREON HAS BEEN SURVEYED ON THE GROUND UNDER MY SUPERVISION AND PREPARED ACCORDING TO THE EVIDENCE FOUND AT THE TIME OF SURVEY, AND DATA PROVIDED BY MATADOR PRODUCTION COMPANY. THIS CERTIFICATION IS MADE AND LIMITED TO THOSE PERSONS OR ENTITIES SHOWN ON THE FACE OF THIS PLAT AND IS NON-TRANSFERABLE. THIS SURVEY IS CERTIFIED FOR THIS TRANSACTION ONLY.

Well Name: HARROLD MELTON FED COM	Well Location: T24S / R28E / SEC 14 / SENE / 32.2212126 / -104.0513445	County or Parish/State: EDDY / NM
Well Number: 132H	Type of Well: OIL WELL	Allottee or Tribe Name:
Lease Number: NMNM117120	Unit or CA Name:	Unit or CA Number:
US Well Number: 3001554900	Operator: MATADOR PRODUCTION COMPANY	

Notice of Intent

Sundry ID: 2817661

Type of Submission: Notice of Intent	Type of Action: APD Change
Date Sundry Submitted: 10/18/2024	Time Sundry Submitted: 06:19
Date proposed operation will begin: 10/18/2024	

Procedure Description: BLM Bond NMB001079 Surety Bond No.: RLB0015172 For the Harrold Melton Fed Com 132H, the NMOCD has advised that Section 13 acreage will be in the [42780] MALAGA; BONE SPRING pool and the Section 18 acreage will be [50371] PIERCE CROSSING; BONE SPRING pool. Matador is therefore filing this sundry to reflect that pool change for the Section 13.

NOI Attachments

Procedure Description

- AD_HARROLD_MELTON_FED_COM_132H_S_MALAGA__BONE_SPRING_pool_20241018060803.pdf
- AD_HARROLD_MELTON_FED_COM_132H_S_PIERCE_CROSSING__BONE_SPRING_pool_20241018060803.pdf

Received by OCD: 7/17/2024 9:16:05 AM

Page 236 of 290

Well Name: HARROLD MELTON FED COM	Well Location: T24S / R28E / SEC 14 / SENE / 32.2212126 / -104.0513445	County or Parish/State: EDDY / NM
Well Number: 132H	Type of Well: OIL WELL	Allottee or Tribe Name:
Lease Number: NMNM117120	Unit or CA Name:	Unit or CA Number:
US Well Number: 3001554900	Operator: MATADOR PRODUCTION COMPANY	

Operator

I certify that the foregoing is true and correct. Title 18 U.S.C. Section 1001 and Title 43 U.S.C. Section 1212, make it a crime for any person knowingly and willfully to make to any department or agency of the United States any false, fictitious or fraudulent statements or representations as to any matter within its jurisdiction. Electronic submission of Sundry Notices through this system satisfies regulations requiring a

Operator Electronic Signature: NICKY FITZGERALD

Signed on: OCT 18, 2024 06:09 AM

Name: MATADOR PRODUCTION COMPANY

Title: Regulatory Consultant

Street Address: 5400 LBJ FREEWAY STE 1500

City: DALLASState: TX

Phone: (972) 371-5448

Email address: nicky.fitzgerald@matadorresources.com

Field

Representative Name:

Street Address:

City:State:Zip:

Phone:

Email address:

Form 3160-5 (June 2019)	UNITED STATES DEPARTMENT OF THE INTERIOR BUREAU OF LAND MANAGEMENT	FORM APPROVED OMB No. 1004-0137 Expires: October 31, 2021
SUNDRY NOTICES AND REPORTS ON WELLS <i>Do not use this form for proposals to drill or to re-enter an abandoned well. Use Form 3160-3 (APD) for such proposals.</i>		5. Lease Serial No.
		6. If Indian, Allottee or Tribe Name

SUBMIT IN TRIPLICATE - Other instructions on page 2		7. If Unit of CA/Agreement, Name and/or No.
1. Type of Well <input type="checkbox"/> Oil Well <input type="checkbox"/> Gas Well <input type="checkbox"/> Other		8. Well Name and No.
2. Name of Operator		9. API Well No.
3a. Address	3b. Phone No. (include area code)	10. Field and Pool or Exploratory Area
4. Location of Well (Footage, Sec., T.,R.,M., or Survey Description)		11. Country or Parish, State

12. CHECK THE APPROPRIATE BOX(ES) TO INDICATE NATURE OF NOTICE, REPORT OR OTHER DATA				
TYPE OF SUBMISSION	TYPE OF ACTION			
<input type="checkbox"/> Notice of Intent	<input type="checkbox"/> Acidize	<input type="checkbox"/> Deepen	<input type="checkbox"/> Production (Start/Resume)	<input type="checkbox"/> Water Shut-Off
<input type="checkbox"/> Subsequent Report	<input type="checkbox"/> Alter Casing	<input type="checkbox"/> Hydraulic Fracturing	<input type="checkbox"/> Reclamation	<input type="checkbox"/> Well Integrity
<input type="checkbox"/> Final Abandonment Notice	<input type="checkbox"/> Casing Repair	<input type="checkbox"/> New Construction	<input type="checkbox"/> Recomplete	<input type="checkbox"/> Other
	<input type="checkbox"/> Change Plans	<input type="checkbox"/> Plug and Abandon	<input type="checkbox"/> Temporarily Abandon	
	<input type="checkbox"/> Convert to Injection	<input type="checkbox"/> Plug Back	<input type="checkbox"/> Water Disposal	

13. Describe Proposed or Completed Operation: Clearly state all pertinent details, including estimated starting date of any proposed work and approximate duration thereof. If the proposal is to deepen directionally or recompleate horizontally, give subsurface locations and measured and true vertical depths of all pertinent markers and zones. Attach the Bond under which the work will be perfonned or provide the Bond No. on file with BLM/BIA. Required subsequent reports must be filed within 30 days following completion of the involved operations. If the operation results in a multiple completion or recompletion in a new interval, a Form 3160-4 must be filed once testing has been completed. Final Abandonment Notices must be filed only after all requirements, including reclamation, have been completed and the operator has detennined that the site is ready for final inspection.)

14. I hereby certify that the foregoing is true and correct. Name (Printed/Typed)		
	Title	
Signature	Date	

THE SPACE FOR FEDERAL OR STATE OFFICE USE		
Approved by	Title	Date
Conditions of approval, if any, are attached. Approval of this notice does not warrant or certify that the applicant holds legal or equitable title to those rights in the subject lease which would entitle the applicant to conduct operations thereon.	Office	

Title 18 U.S.C Section 1001 and Title 43 U.S.C Section 1212, make it a crime for any person knowingly and willfully to make to any department or agency of the United States any false, fictitious or fraudulent statements or representations as to any matter within its jurisdiction.

(Instructions on page 2)

GENERAL INSTRUCTIONS

This form is designed for submitting proposals to perform certain well operations and reports of such operations when completed as indicated on Federal and Indian lands pursuant to applicable Federal law and regulations. Any necessary special instructions concerning the use of this form and the number of copies to be submitted, particularly with regard to local area or regional procedures and practices, are either shown below, will be issued by or may be obtained from the local Federal office.

SPECIFIC INSTRUCTIONS

Item 4 - Locations on Federal or Indian land should be described in accordance with Federal requirements. Consult the local Federal office for specific instructions.

Item 13: Proposals to abandon a well and subsequent reports of abandonment should include such special information as is required by the local Federal office. In addition, such proposals and reports should include reasons for the abandonment; data on any former or present productive zones or other zones with present significant fluid contents not sealed off by cement or otherwise; depths (top and bottom) and method of placement of cement plugs; mud or other material placed below, between and above plugs; amount, size, method of parting of any casing, liner or tubing pulled and the depth to the top of any tubing left in the hole; method of closing top of well and date well site conditioned for final inspection looking for approval of the abandonment. If the proposal will involve **hydraulic fracturing operations**, you must comply with 43 CFR 3162.3-3, including providing information about the protection of usable water. Operators should provide the best available information about all formations containing water and their depths. This information could include data and interpretation of resistivity logs run on nearby wells. Information may also be obtained from state or tribal regulatory agencies and from local BLM offices.

NOTICES

The privacy Act of 1974 and the regulation in 43 CFR 2.48(d) provide that you be furnished the following information in connection with information required by this application.

AUTHORITY: 30 U.S.C. 181 et seq., 351 et seq., 25 U.S.C. 396; 43 CFR 3160.

PRINCIPAL PURPOSE: The information is used to: (1) Evaluate, when appropriate, approve applications, and report completion of subsequent well operations, on a Federal or Indian lease; and (2) document for administrative use, information for the management, disposal and use of National Resource lands and resources, such as: (a) evaluating the equipment and procedures to be used during a proposed subsequent well operation and reviewing the completed well operations for compliance with the approved plan; (b) requesting and granting approval to perform those actions covered by 43 CFR 3162.3-2, 3162.3-3, and 3162.3-4; (c) reporting the beginning or resumption of production, as required by 43 CFR 3162.4-1(c) and (d) analyzing future applications to drill or modify operations in light of data obtained and methods used.

ROUTINE USES: Information from the record and/or the record will be transferred to appropriate Federal, State, local or foreign agencies, when relevant to civil, criminal or regulatory investigations or prosecutions in connection with congressional inquiries or to consumer reporting agencies to facilitate collection of debts owed the Government.

EFFECT OF NOT PROVIDING THE INFORMATION: Filing of this notice and report and disclosure of the information is mandatory for those subsequent well operations specified in 43 CFR 3162.3-2, 3162.3-3, 3162.3-4.

The Paperwork Reduction Act of 1995 requires us to inform you that:

The BLM collects this information to evaluate proposed and/or completed subsequent well operations on Federal or Indian oil and gas leases.

Response to this request is mandatory.

The BLM would like you to know that you do not have to respond to this or any other Federal agency-sponsored information collection unless it displays a currently valid OMB control number.

BURDEN HOURS STATEMENT: Public reporting burden for this form is estimated to average 8 hours per response, including the time for reviewing instructions, gathering and maintaining data, and completing and reviewing the form. Direct comments regarding the burden estimate or any other aspect of this form to U.S. Department of the Interior, Bureau of Land Management (1004-0137), Bureau Information Collection Clearance Officer (WO-630), 1849 C St., N.W., Mail Stop 401 LS, Washington, D.C. 20240

Additional Information

Location of Well

0. SHL: SENE / 1395 FNL / 594 FEL / TWSP: 24S / RANGE: 28E / SECTION: 14 / LAT: 32.2212126 / LONG: -104.0513445 (TVD: 0 feet, MD: 0 feet)

PPP: SWNE / 2326 FNL / 2641 FWL / TWSP: 24S / RANGE: 29E / SECTION: 18 / LAT: 32.2186007 / LONG: -104.0237066 (TVD: 9473 feet, MD: 17101 feet)

BHL: SENE / 2326 FNL / 110 FEL / TWSP: 24S / RANGE: 29E / SECTION: 18 / LAT: 32.2185791 / LONG: -104.0154952 (TVD: 9545 feet, MD: 19631 feet)

CONFIDENTIAL

C-102 Submit Electronically Via OCD Permitting	State of New Mexico Energy, Minerals & Natural Resources Department OIL CONSERVATION DIVISION	Revised July 9, 2024	
		Submittal Type:	<input type="checkbox"/> Initial Submittal
			<input checked="" type="checkbox"/> Amended Report
		<input type="checkbox"/> As Drilled	

WELL LOCATION AND ACREAGE DEDICATION PLAT

API Number 30-015-54900	Pool Code 42780	Pool Name MALAGA; BONE SPRING
Property Code 335708	Property Name HARROLD MELTON FED COM	Well Number 132H
OGRID No. 228937	Operator Name MATADOR PRODUCTION COMPANY	Ground Level Elevation 2970'
Surface Owner: <input type="checkbox"/> State <input type="checkbox"/> Fee <input type="checkbox"/> Tribal <input type="checkbox"/> Federal		Mineral Owner: <input type="checkbox"/> State <input type="checkbox"/> Fee <input type="checkbox"/> Tribal <input type="checkbox"/> Federal

Surface Location

UL or lot no. H	Section 14	Township 24-S	Range 28-E	Lot Idn -	Feet from the N/S 1395' N	Feet from the E/W 594' E	Latitude N 32.2212126	Longitude W 104.0513445	County EDDY
--------------------	---------------	------------------	---------------	--------------	------------------------------	-----------------------------	--------------------------	----------------------------	----------------

Bottom Hole Location

UL or lot no. H	Section 18	Township 24-S	Range 29-E	Lot Idn -	Feet from the N/S 2279' N	Feet from the E/W 112' E	Latitude N 32.2187074	Longitude W 104.0155009	County EDDY
--------------------	---------------	------------------	---------------	--------------	------------------------------	-----------------------------	--------------------------	----------------------------	----------------

Dedicated Acres 160	Infill or Defining Well -	Defining Well API -	Overlapping Spacing Unit (Y/N) -	Consolidated Code -
Order Numbers			Well Setbacks are under Common Ownership: <input type="checkbox"/> Yes <input type="checkbox"/> No	

Kick Off Point (KOP)

UL or lot no. H	Section 14	Township 24-S	Range 28-E	Lot Idn -	Feet from the N/S 2267' N	Feet from the E/W 487' E	Latitude N 32.2188077	Longitude W 104.0509605	County EDDY
--------------------	---------------	------------------	---------------	--------------	------------------------------	-----------------------------	--------------------------	----------------------------	----------------



First Take Point (FTP)

UL or lot no. E	Section 13	Township 24-S	Range 28-E	Lot Idn -	Feet from the N/S 2270' N	Feet from the E/W 106' W	Latitude N 32.2187693	Longitude W 104.0490430	County EDDY
--------------------	---------------	------------------	---------------	--------------	------------------------------	-----------------------------	--------------------------	----------------------------	----------------

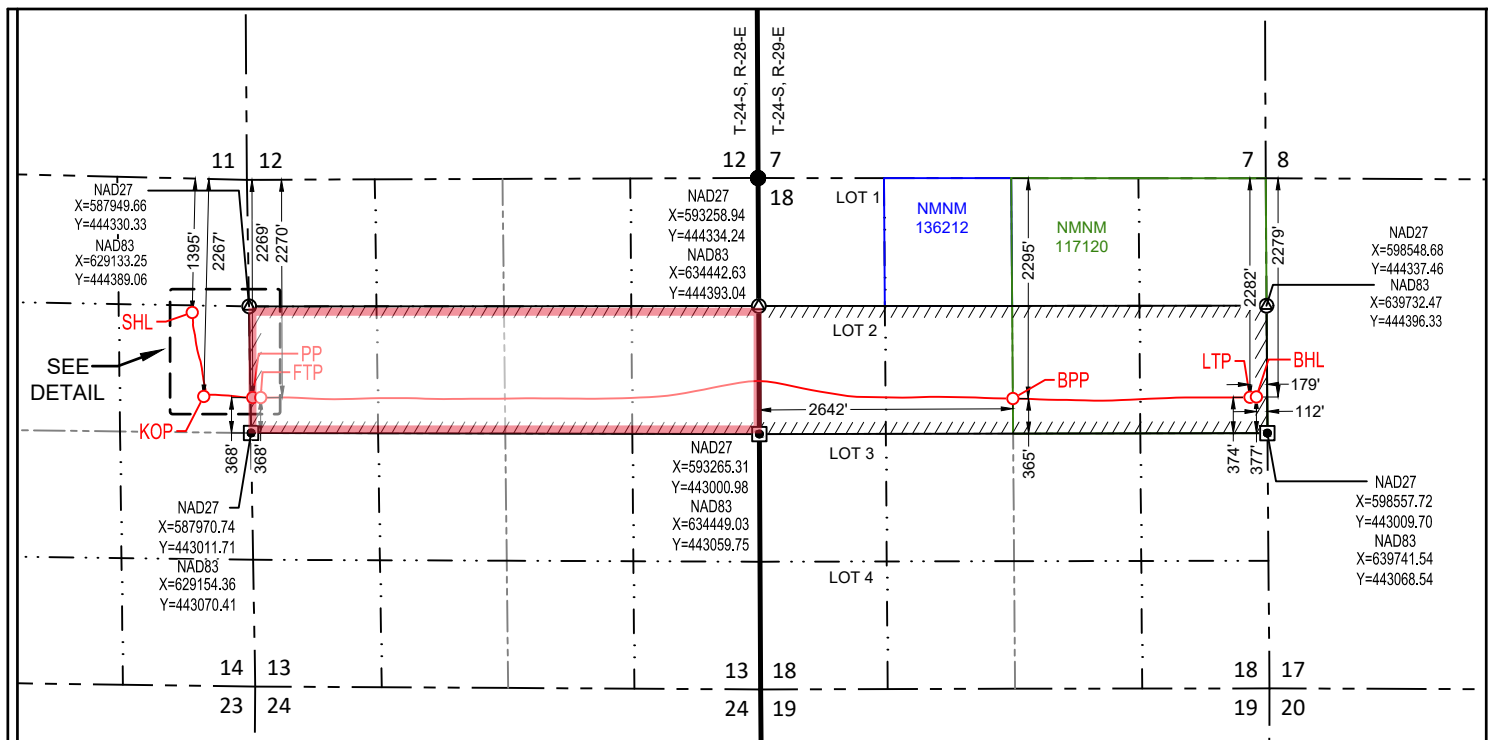
Last Take Point (LTP)

UL or lot no. H	Section 18	Township 24-S	Range 29-E	Lot Idn -	Feet from the N/S 2282' N	Feet from the E/W 179' E	Latitude N 32.2187012	Longitude W 104.0157180	County EDDY
--------------------	---------------	------------------	---------------	--------------	------------------------------	-----------------------------	--------------------------	----------------------------	----------------

Unitized Area or Area of Uniform Intrest -	Spacing Unity Type <input type="checkbox"/> Horizontal <input type="checkbox"/> Vertical	Ground Floor Elevation
---	---	------------------------

OPERATOR CERTIFICATION <i>I hereby certify that the information contained herein is true and complete to the best of my knowledge and belief; and, if the well is a vertical or directional well, that this organization either owns a working interest or unleased mineral interest in the land including the proposed bottom hole location or has a right to drill this well at this location pursuant to a contract with an owner of a working interest or unleased mineral interest, or to a voluntary pooling agreement or a compulsory pooling order heretofore entered by the division.</i> <i>If this well is a horizontal well, I further certify that this organization has received The consent of at least one lessee or owner of a working interest or unleased mineral interest in each tract (in the target pool or formation) in which any part of the well's completed interval will be located or obtained a compulsory pooling order from the division.</i>  10/17/2024 Signature Date Nicky Fitzgerald Print Name nicky.fitzgerald@matadorresources.com E-mail Address		SURVEYORS CERTIFICATION <i>I hereby certify that the well location shown on this plat was plotted from field notes of actual surveys made by me or under my supervision, and that the same is true and correct to the best of my belief.</i>  Signature and Seal of Professional Surveyor Date Certificate Number Date of Survey 12/13/2022	
--	--	--	--

C-102 Submit Electronically Via OCD Permitting	State of New Mexico Energy, Minerals & Natural Resources Department OIL CONSERVATION DIVISION	Revised July 9, 2024 Submittal Type: <div style="display: flex; justify-content: space-between; align-items: flex-start;"> <input type="checkbox"/> Initial Submittal <input checked="" type="checkbox"/> Amended Report <input type="checkbox"/> As Drilled </div>
Property Name and Well Number HARROLD MELTON FED COM 132H		

**SURFACE LOCATION (SHL)**

NEW MEXICO EAST
NAD 1983
X=628540 Y=444325
LAT.: N 32.2212126
LONG.: W 104.0513445
NAD 1927
X=587357 Y=444267
LAT.: N 32.2210906
LONG.: W 104.0508532
1395' FNL 594' FEL

KICK OFF POINT (KOP)

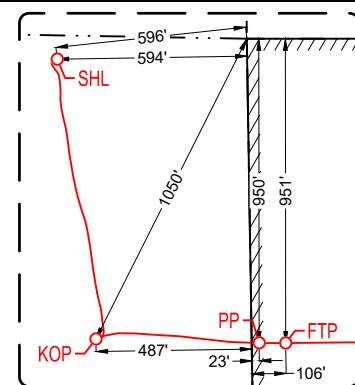
NEW MEXICO EAST
NAD 1983
X=628661 Y=443451
LAT.: N 32.2188077
LONG.: W 104.0509605
NAD 1927
X=587478 Y=443392
LAT.: N 32.2186857
LONG.: W 104.0504693
2267' FNL 487' FEL
MD=8215' TVD=8134'

PENETRATION POINT (PP)

NEW MEXICO EAST
NAD 1983
X=629171 Y=443439
LAT.: N 32.2187704
LONG.: W 104.0493114
NAD 1927
X=587988 Y=443380
LAT.: N 32.2186484
LONG.: W 104.0488203
2269' FNL 23' FWL
MD=9048' TVD=8726'

FIRST TAKE POINT (FTP)

NEW MEXICO EAST
NAD 1983
X=629254 Y=443439
LAT.: N 32.2187693
LONG.: W 104.0490430
NAD 1927
X=588071 Y=443380
LAT.: N 32.2186473
LONG.: W 104.0485519
2270' FNL 106' FWL
MD=9133' TVD=8744'



DETAIL VIEW
SCALE: 1" = 600'

BLM PERF. POINT (BPP)

NEW MEXICO EAST
NAD 1983
X=637090 Y=443429
LAT.: N 32.2186843
LONG.: W 104.0237071
NAD 1927
X=595906 Y=443370
LAT.: N 32.2185619
LONG.: W 104.0232170
2295' FNL 2642' FWL
MD=17003' TVD=8908'

LAST TAKE POINT (LTP)

NEW MEXICO EAST
NAD 1983
X=639560 Y=443443
LAT.: N 32.2187012
LONG.: W 104.0157180
NAD 1927
X=598376 Y=443384
LAT.: N 32.2185787
LONG.: W 104.0152282
2282' FNL 179' FEL
MD=19476' TVD=8942'

BOTTOM HOLE LOCATION (BHL)

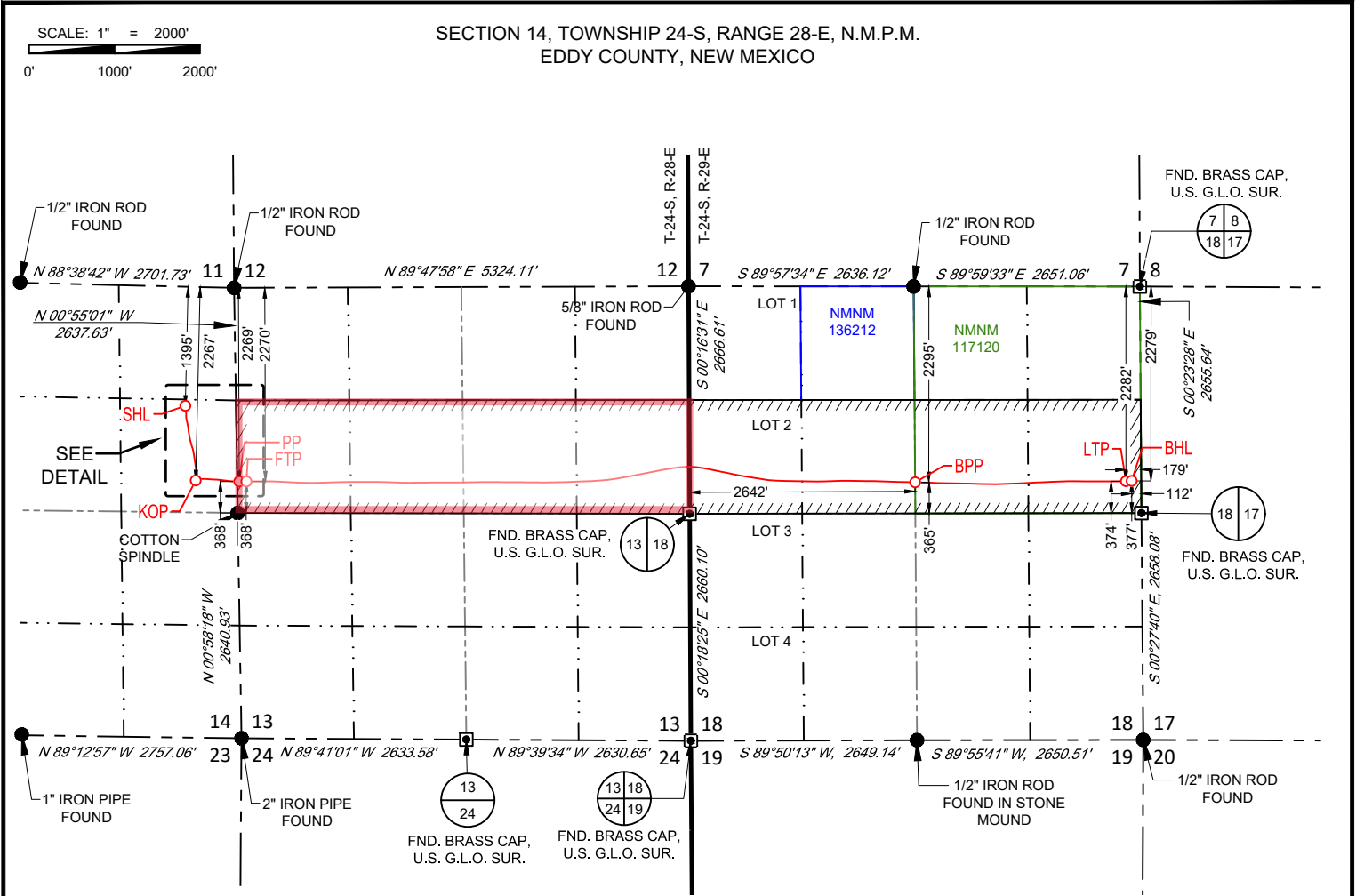
NEW MEXICO EAST
NAD 1983
X=639627 Y=443445
LAT.: N 32.2187074
LONG.: W 104.0155009
NAD 1927
X=598444 Y=443386
LAT.: N 32.2185849
LONG.: W 104.0150111
2279' FNL 112' FEL
MD=19545' TVD=8942'

SURVEYORS CERTIFICATION

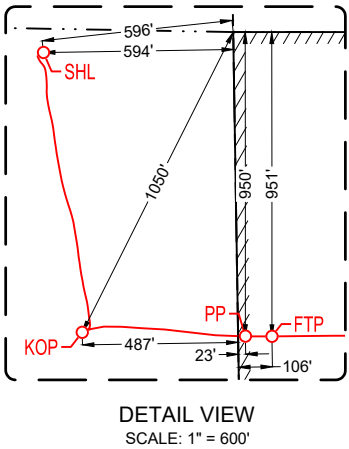
I hereby certify that the well location shown on this plat was plotted from field notes of actual surveys made by me or under my supervision, and that the same is true and correct to the best of my belief, 12/13/2022

Date of Survey





SURFACE LOCATION (SHL)	KICK OFF POINT (KOP)	PENETRATION POINT (PP)	FIRST TAKE POINT (FTP)
NEW MEXICO EAST NAD 1983 X=628540 Y=444325 LAT.: N 32.2212126 LONG.: W 104.0513445 1395' FNL 594' FEL	NEW MEXICO EAST NAD 1983 X=628661 Y=443451 LAT.: N 32.2188077 LONG.: W 104.0509605 2267' FNL 487' FEL MD=8215' TVD=8134"	NEW MEXICO EAST NAD 1983 X=629171 Y=443439 LAT.: N 32.2187704 LONG.: W 104.0493114 2269' FNL 23' FWL MD=9048' TVD=8726"	NEW MEXICO EAST NAD 1983 X=629254 Y=443439 LAT.: N 32.2187693 LONG.: W 104.0490430 2270' FNL 106' FWL MD=9133' TVD=8744'
BLM PERF. POINT (BPP)	LAST TAKE POINT (LTP)	BOTTOM HOLE LOCATION (BHL)	
NEW MEXICO EAST NAD 1983 X=637090 Y=443429 LAT.: N 32.2186843 LONG.: W 104.0237071 2295' FNL 2642' FWL MD=17003', TVD=8908'	NEW MEXICO EAST NAD 1983 X=639560 Y=443443 LAT.: N 32.2187012 LONG.: W 104.0157180 2282' FNL 179' FEL MD=19476' TVD=8942'	NEW MEXICO EAST NAD 1983 X=639627 Y=443445 LAT.: N 32.2187074 LONG.: W 104.0155009 2279' FNL 112' FEL MD=19545' TVD=8942'	

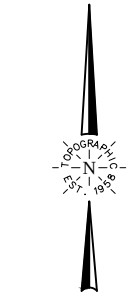


LEASE NAME & WELL NO.: HARROLD MELTON FED COM 132H

SECTION 14 TWP 24-S RGE 28-E SURVEY N.M.P.M.

COUNTY EDDY STATE NM ELEVATION 2970'

DESCRIPTION 1395' FNL & 594' FEL



TOPOGRAPHIC
LOYALTY INNOVATION LEGACY

481 WINSOTT ROAD, Ste. 200 • BENBROOK, TEXAS 76126
TELEPHONE: (817) 744-7512 • FAX (817) 744-7554
2903 NORTH BIG SPRING • MIDLAND, TEXAS 79705
TELEPHONE: (432) 682-1653 OR (800) 767-1653 • FAX (432) 682-1743
WWW.TOPOGRAPHIC.COM



Angel M. Baeza, P.S. No. 25116

HARROLD MELTON FED COM 132H AS-DRILLED	REVISION:	NOTES:
DATE: 09/27/24		1. ORIGINAL DOCUMENT SIZE: 8.5" X 14"
FILE:AD_HARROLD_MELTON_FED_COM_132H		2. ALL BEARINGS, DISTANCES, AND COORDINATE VALUES CONTAINED HEREIN ARE GRID BASED UPON THE NEW MEXICO COORDINATE SYSTEM OF 1983, EAST ZONE, U.S. SURVEY FEET.
DRAWN BY: MML		3. ALL VERTICAL VALUES SHOWN ARE BASED ON THE NORTH AMERICAN VERTICAL DATUM OF 1988, AND ARE IN US SURVEY FEET.
SHEET : 3 OF 3		4. THIS EASEMENT/SERVITUDE LOCATION SHOWN HEREON HAS BEEN SURVEYED ON THE GROUND UNDER MY SUPERVISION AND PREPARED ACCORDING TO THE EVIDENCE FOUND AT THE TIME OF SURVEY, AND DATA PROVIDED BY MATADOR PRODUCTION COMPANY. THIS CERTIFICATION IS MADE AND LIMITED TO THOSE PERSONS OR ENTITIES SHOWN ON THE FACE OF THIS PLAT AND IS NON-TRANSFERABLE. THIS SURVEY IS CERTIFIED FOR THIS TRANSACTION ONLY.

C-102 Submit Electronically Via OCD Permitting	State of New Mexico Energy, Minerals & Natural Resources Department OIL CONSERVATION DIVISION	Revised July 9, 2024	
		Submittal Type:	<input type="checkbox"/> Initial Submittal
			<input checked="" type="checkbox"/> Amended Report
		<input type="checkbox"/> As Drilled	

WELL LOCATION AND ACREAGE DEDICATION PLAT

API Number 30-015-54900	Pool Code 50371	Pool Name PIERCE CROSSING; BONE SPRING
Property Code 335708	Property Name HARROLD MELTON FED COM	Well Number 132H
OGRID No. 228937	Operator Name MATADOR PRODUCTION COMPANY	Ground Level Elevation 2970'
Surface Owner: <input type="checkbox"/> State <input type="checkbox"/> Fee <input type="checkbox"/> Tribal <input type="checkbox"/> Federal		Mineral Owner: <input type="checkbox"/> State <input type="checkbox"/> Fee <input type="checkbox"/> Tribal <input type="checkbox"/> Federal

Surface Location

UL or lot no. H	Section 14	Township 24-S	Range 28-E	Lot Idn -	Feet from the N/S 1395' N	Feet from the E/W 594' E	Latitude N 32.2212126	Longitude W 104.0513445	County EDDY
--------------------	---------------	------------------	---------------	--------------	------------------------------	-----------------------------	--------------------------	----------------------------	----------------

Bottom Hole Location

UL or lot no. H	Section 18	Township 24-S	Range 29-E	Lot Idn -	Feet from the N/S 2279' N	Feet from the E/W 112' E	Latitude N 32.2187074	Longitude W 104.0155009	County EDDY
--------------------	---------------	------------------	---------------	--------------	------------------------------	-----------------------------	--------------------------	----------------------------	----------------

Dedicated Acres 159.68	Infill or Defining Well -	Defining Well API -	Overlapping Spacing Unit (Y/N) -	Consolidated Code -
Order Numbers			Well Setbacks are under Common Ownership: <input type="checkbox"/> Yes <input type="checkbox"/> No	

Kick Off Point (KOP)

UL or lot no. H	Section 14	Township 24-S	Range 28-E	Lot Idn -	Feet from the N/S 2267' N	Feet from the E/W 487' E	Latitude N 32.2188077	Longitude W 104.0509605	County EDDY
--------------------	---------------	------------------	---------------	--------------	------------------------------	-----------------------------	--------------------------	----------------------------	----------------



First Take Point (FTP)

UL or lot no. E	Section 13	Township 24-S	Range 28-E	Lot Idn -	Feet from the N/S 2270' N	Feet from the E/W 106' W	Latitude N 32.2187693	Longitude W 104.0490430	County EDDY
--------------------	---------------	------------------	---------------	--------------	------------------------------	-----------------------------	--------------------------	----------------------------	----------------

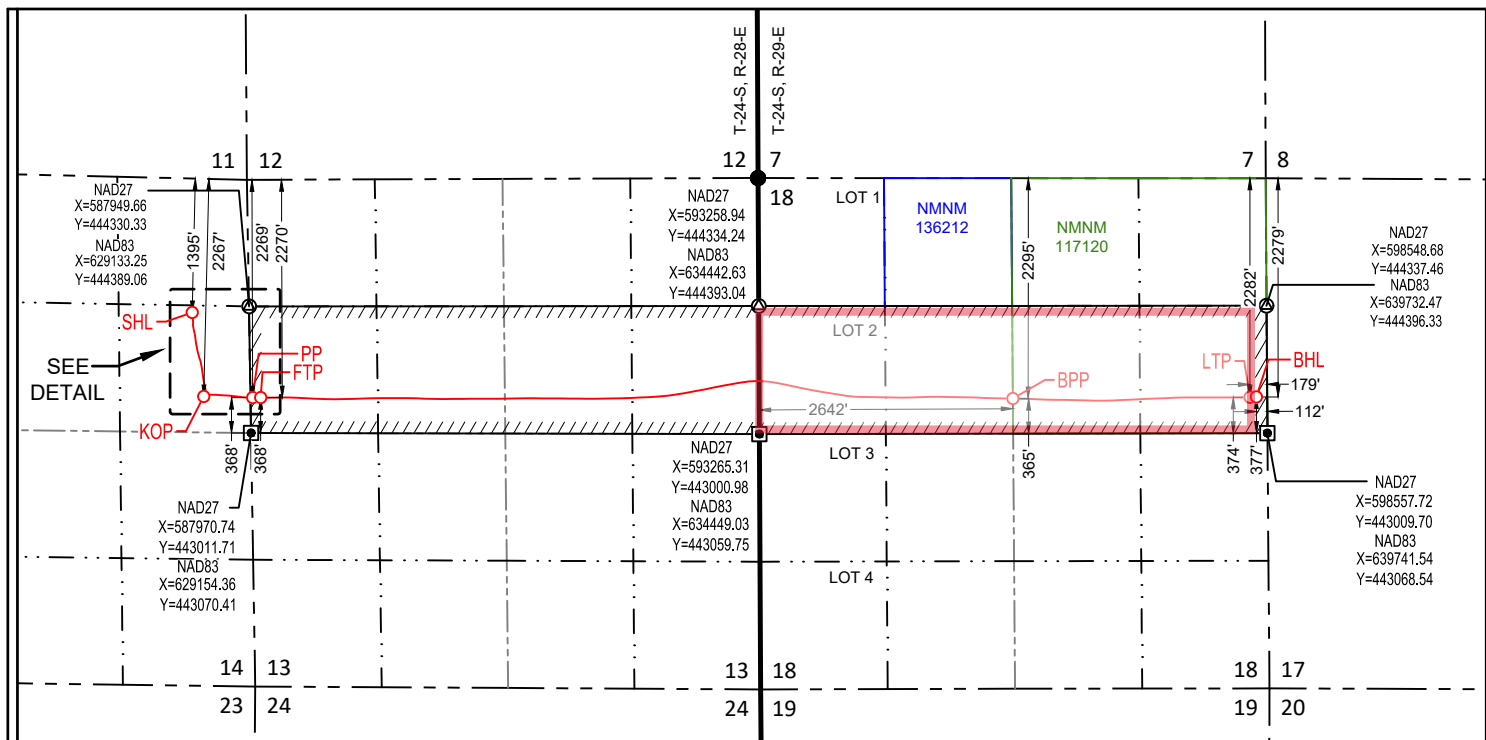
Last Take Point (LTP)

UL or lot no. H	Section 18	Township 24-S	Range 29-E	Lot Idn -	Feet from the N/S 2282' N	Feet from the E/W 179' E	Latitude N 32.2187012	Longitude W 104.0157180	County EDDY
--------------------	---------------	------------------	---------------	--------------	------------------------------	-----------------------------	--------------------------	----------------------------	----------------

Unitized Area or Area of Uniform Intrest -	Spacing Unity Type <input type="checkbox"/> Horizontal <input type="checkbox"/> Vertical	Ground Floor Elevation
---	---	------------------------

OPERATOR CERTIFICATION <i>I hereby certify that the information contained herein is true and complete to the best of my knowledge and belief; and, if the well is a vertical or directional well, that this organization either owns a working interest or unleased mineral interest in the land including the proposed bottom hole location or has a right to drill this well at this location pursuant to a contract with an owner of a working interest or unleased mineral interest, or to a voluntary pooling agreement or a compulsory pooling order heretofore entered by the division.</i> <i>If this well is a horizontal well, I further certify that this organization has received The consent of at least one lessee or owner of a working interest or unleased mineral interest in each tract (in the target pool or formation) in which any part of the well's completed interval will be located or obtained a compulsory pooling order from the division.</i>  10/17/2024 Signature Date Nicky Fitzgerald Print Name nicky.fitzgerald@matadorresources.com E-mail Address		SURVEYORS CERTIFICATION <i>I hereby certify that the well location shown on this plat was plotted from field notes of actual surveys made by me or under my supervision, and that the same is true and correct to the best of my belief.</i>  Signature and Seal of Professional Surveyor Date Certificate Number Date of Survey 12/13/2022	
--	--	--	--

C-102 Submit Electronically Via OCD Permitting	State of New Mexico Energy, Minerals & Natural Resources Department OIL CONSERVATION DIVISION	Revised July 9, 2024 Submittal Type: <div style="display: flex; justify-content: space-between; align-items: flex-start;"> <div> <input type="checkbox"/> Initial Submittal <input checked="" type="checkbox"/> Amended Report <input type="checkbox"/> As Drilled </div> </div>
Property Name and Well Number HARROLD MELTON FED COM 132H		

**SURFACE LOCATION (SHL)**

NEW MEXICO EAST
NAD 1983
X=628540 Y=444325
LAT.: N 32.2212126
LONG.: W 104.0513445
NAD 1927
X=587357 Y=444267
LAT.: N 32.2210906
LONG.: W 104.0508532
1395' FNL 594' FEL

KICK OFF POINT (KOP)

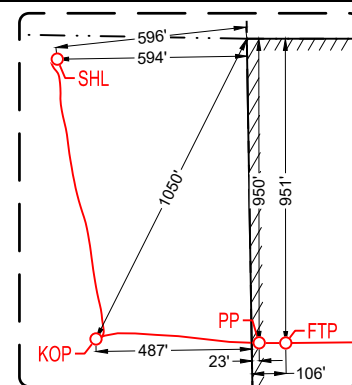
NEW MEXICO EAST
NAD 1983
X=628661 Y=443451
LAT.: N 32.2188077
LONG.: W 104.0509605
NAD 1927
X=587478 Y=443392
LAT.: N 32.2186857
LONG.: W 104.0504693
2267' FNL 487' FEL
MD=8215' TVD=8134'

PENETRATION POINT (PP)

NEW MEXICO EAST
NAD 1983
X=629171 Y=443439
LAT.: N 32.2187704
LONG.: W 104.0493114
NAD 1927
X=587988 Y=443380
LAT.: N 32.2186484
LONG.: W 104.0488203
2269' FNL 23' FWL
MD=9048' TVD=8726'

FIRST TAKE POINT (FTP)

NEW MEXICO EAST
NAD 1983
X=629254 Y=443439
LAT.: N 32.2187693
LONG.: W 104.0490430
NAD 1927
X=588071 Y=443380
LAT.: N 32.2186473
LONG.: W 104.0485519
2270' FNL 106' FWL
MD=9133' TVD=8744'



DETAIL VIEW
SCALE: 1" = 600'

BLM PERF. POINT (BPP)

NEW MEXICO EAST
NAD 1983
X=637090 Y=443429
LAT.: N 32.2186843
LONG.: W 104.0237071
NAD 1927
X=595906 Y=443370
LAT.: N 32.2185619
LONG.: W 104.0232170
2295' FNL 2642' FWL
MD=17003' TVD=8908'

LAST TAKE POINT (LTP)

NEW MEXICO EAST
NAD 1983
X=639560 Y=443443
LAT.: N 32.2187012
LONG.: W 104.0157180
NAD 1927
X=598376 Y=443384
LAT.: N 32.2185787
LONG.: W 104.0152282
2282' FNL 179' FEL
MD=19476' TVD=8942'

BOTTOM HOLE LOCATION (BHL)

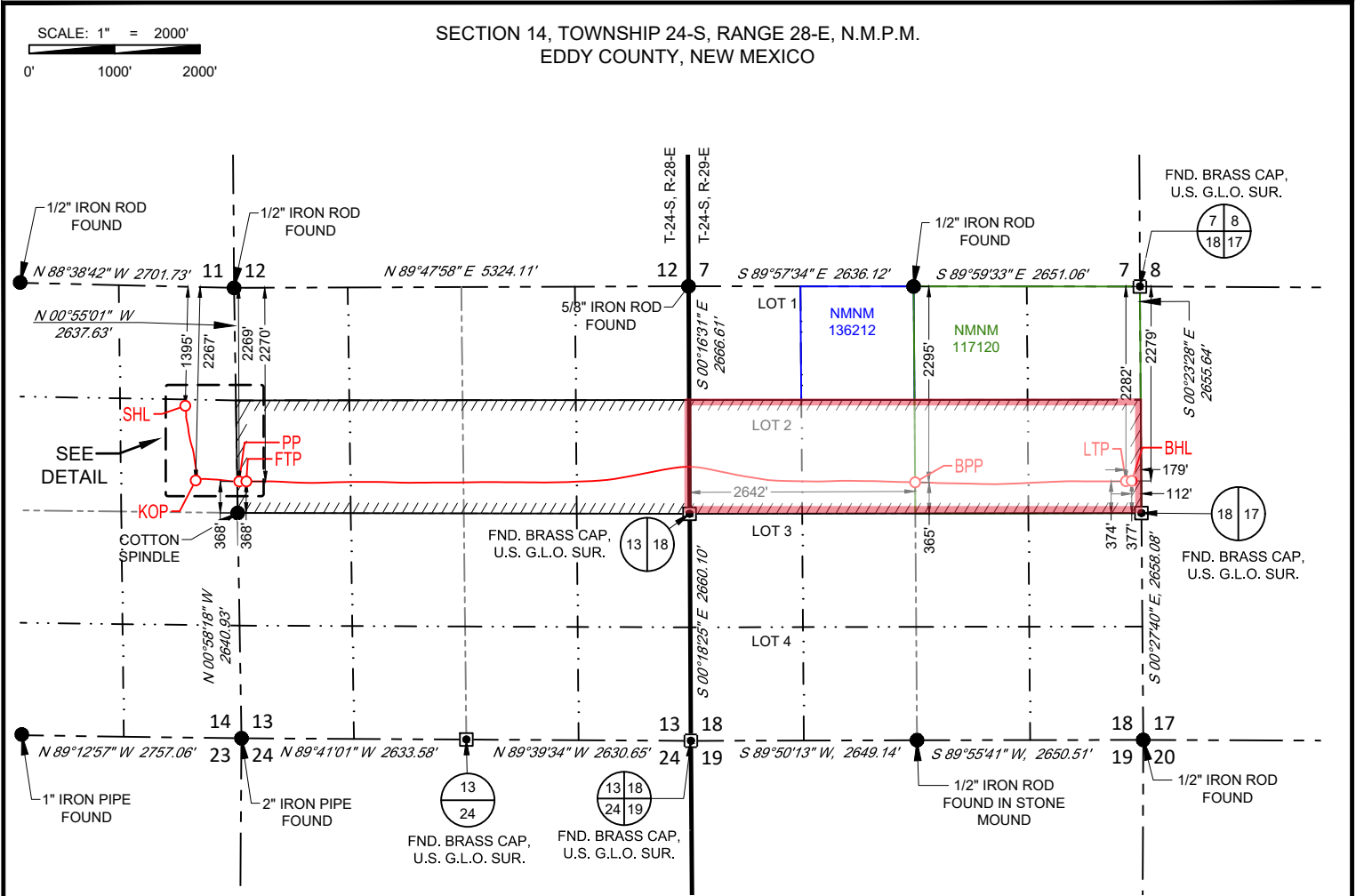
NEW MEXICO EAST
NAD 1983
X=639627 Y=443445
LAT.: N 32.2187074
LONG.: W 104.0155009
NAD 1927
X=598444 Y=443386
LAT.: N 32.2185849
LONG.: W 104.0150111
2279' FNL 112' FEL
MD=19545' TVD=8942'

SURVEYORS CERTIFICATION

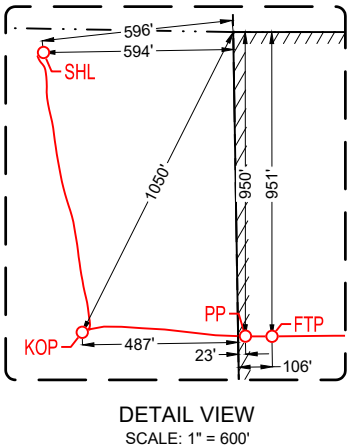
I hereby certify that the well location shown on this plat was plotted from field notes of actual surveys made by me or under my supervision, and that the same is true and correct to the best of my belief, 12/13/2022

Date of Survey





SURFACE LOCATION (SHL)	KICK OFF POINT (KOP)	PENETRATION POINT (PP)	FIRST TAKE POINT (FTP)
NEW MEXICO EAST NAD 1983 X=628540 Y=444325 LAT.: N 32.2212126 LONG.: W 104.0513445 1395' FNL 594' FEL	NEW MEXICO EAST NAD 1983 X=628661 Y=443451 LAT.: N 32.2188077 LONG.: W 104.0509605 2267' FNL 487' FEL MD=8215' TVD=8134"	NEW MEXICO EAST NAD 1983 X=629171 Y=443439 LAT.: N 32.2187704 LONG.: W 104.0493114 2269' FNL 23' FWL MD=9048' TVD=8726"	NEW MEXICO EAST NAD 1983 X=629254 Y=443439 LAT.: N 32.2187693 LONG.: W 104.0490430 2270' FNL 106' FWL MD=9133' TVD=8744'
BLM PERF. POINT (BPP)	LAST TAKE POINT (LTP)	BOTTOM HOLE LOCATION (BHL)	
NEW MEXICO EAST NAD 1983 X=637090 Y=443429 LAT.: N 32.2186843 LONG.: W 104.0237071 2295' FNL 2642' FWL MD=17003', TVD=8908'	NEW MEXICO EAST NAD 1983 X=639560 Y=443443 LAT.: N 32.2187012 LONG.: W 104.0157180 2282' FNL 179' FEL MD=19476' TVD=8942'	NEW MEXICO EAST NAD 1983 X=639627 Y=443445 LAT.: N 32.2187074 LONG.: W 104.0155009 2279' FNL 112' FEL MD=19545' TVD=8942'	

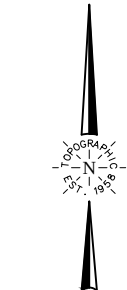


LEASE NAME & WELL NO.: HARROLD MELTON FED COM 132H

SECTION 14 TWP 24-S RGE 28-E SURVEY N.M.P.M.

COUNTY EDDY STATE NM ELEVATION 2970'

DESCRIPTION 1395' FNL & 594' FEL



TOPOGRAPHIC
LOYALTY INNOVATION LEGACY

481 WINSOTT ROAD, Ste. 200 • BENBROOK, TEXAS 76126
TELEPHONE: (817) 744-7512 • FAX (817) 744-7554
2903 NORTH BIG SPRING • MIDLAND, TEXAS 79705
TELEPHONE: (432) 682-1653 OR (800) 767-1653 • FAX (432) 682-1743
WWW.TOPOGRAPHIC.COM



Angel M. Baeza, P.S. No. 25116

HARROLD MELTON FED COM 132H AS-DRILLED	REVISION:	NOTES:
DATE: 09/27/24		1. ORIGINAL DOCUMENT SIZE: 8.5" X 14"
FILE:AD_HARROLD_MELTON_FED_COM_132H		2. ALL BEARINGS, DISTANCES, AND COORDINATE VALUES CONTAINED HEREIN ARE GRID BASED UPON THE NEW MEXICO COORDINATE SYSTEM OF 1983, EAST ZONE, U.S. SURVEY FEET.
DRAWN BY: MML		3. ALL VERTICAL VALUES SHOWN ARE BASED ON THE NORTH AMERICAN VERTICAL DATUM OF 1988, AND ARE IN US SURVEY FEET.
SHEET : 3 OF 3		4. THIS EASEMENT/SERVITUDE LOCATION SHOWN HEREON HAS BEEN SURVEYED ON THE GROUND UNDER MY SUPERVISION AND PREPARED ACCORDING TO THE EVIDENCE FOUND AT THE TIME OF SURVEY, AND DATA PROVIDED BY MATADOR PRODUCTION COMPANY. THIS CERTIFICATION IS MADE AND LIMITED TO THOSE PERSONS OR ENTITIES SHOWN ON THE FACE OF THIS PLAT AND IS NON-TRANSFERABLE. THIS SURVEY IS CERTIFIED FOR THIS TRANSACTION ONLY.

Well Name: GLEN SPILLER FED COM	Well Location: T24S / R28E / SEC 14 / SENE / 32.2212945 / -104.0512469	County or Parish/State: EDDY / NM
Well Number: 111H	Type of Well: OIL WELL	Allottee or Tribe Name:
Lease Number: NMNM136212	Unit or CA Name:	Unit or CA Number:
US Well Number: 3001555064	Operator: MATADOR PRODUCTION COMPANY	

Notice of Intent

Sundry ID: 2817662

Type of Submission: Notice of Intent	Type of Action: APD Change
Date Sundry Submitted: 10/18/2024	Time Sundry Submitted: 06:18
Date proposed operation will begin: 10/18/2024	

Procedure Description: BLM Bond NMB001079 Surety Bond No.: RLB0015172 For the Glen Spiller Fed Com 111H, the NMOCD has advised that Section 13 acreage will be in the [42780] MALAGA; BONE SPRING pool and the Section 18 acreage will be [50371] PIERCE CROSSING; BONE SPRING pool. Matador is therefore filing this sundry to reflect that pool change for the Section 13.

NOI Attachments

Procedure Description

- AD_GLEN_SPILLER_FED_COM_111H_S_PIERCE_CROSSING__BONE_SPRING_pool_20241018061649.pdf
- AD_GLEN_SPILLER_FED_COM_111H_S_MALAGA__BONE_SPRING_pool_20241018061649.pdf

Received by OCD: 7/17/2024 9:16:05 AM

Page 247 of 290

Well Name: GLEN SPILLER FED COM	Well Location: T24S / R28E / SEC 14 / SENE / 32.2212945 / -104.0512469	County or Parish/State: EDDY / NM
Well Number: 111H	Type of Well: OIL WELL	Allottee or Tribe Name:
Lease Number: NMNM136212	Unit or CA Name:	Unit or CA Number:
US Well Number: 3001555064	Operator: MATADOR PRODUCTION COMPANY	

Operator

I certify that the foregoing is true and correct. Title 18 U.S.C. Section 1001 and Title 43 U.S.C. Section 1212, make it a crime for any person knowingly and willfully to make to any department or agency of the United States any false, fictitious or fraudulent statements or representations as to any matter within its jurisdiction. Electronic submission of Sundry Notices through this system satisfies regulations requiring a

Operator Electronic Signature: NICKY FITZGERALD	Signed on: OCT 18, 2024 06:17 AM
Name: MATADOR PRODUCTION COMPANY	
Title: Regulatory Consultant	
Street Address: 5400 LBJ FREEWAY STE 1500	
City: DALLAS	State: TX
Phone: (972) 371-5448	
Email address: nicky.fitzgerald@matadorresources.com	

Field

Representative Name:		
Street Address:		
City:	State:	Zip:
Phone:		
Email address:		

Form 3160-5 (June 2019)	UNITED STATES DEPARTMENT OF THE INTERIOR BUREAU OF LAND MANAGEMENT	FORM APPROVED OMB No. 1004-0137 Expires: October 31, 2021
SUNDRY NOTICES AND REPORTS ON WELLS <i>Do not use this form for proposals to drill or to re-enter an abandoned well. Use Form 3160-3 (APD) for such proposals.</i>		5. Lease Serial No.
		6. If Indian, Allottee or Tribe Name

SUBMIT IN TRIPLICATE - Other instructions on page 2		7. If Unit of CA/Agreement, Name and/or No.
1. Type of Well <input type="checkbox"/> Oil Well <input type="checkbox"/> Gas Well <input type="checkbox"/> Other		8. Well Name and No.
2. Name of Operator		9. API Well No.
3a. Address	3b. Phone No. (include area code)	10. Field and Pool or Exploratory Area
4. Location of Well (Footage, Sec., T.,R.,M., or Survey Description)		11. Country or Parish, State

12. CHECK THE APPROPRIATE BOX(ES) TO INDICATE NATURE OF NOTICE, REPORT OR OTHER DATA				
TYPE OF SUBMISSION	TYPE OF ACTION			
<input type="checkbox"/> Notice of Intent	<input type="checkbox"/> Acidize	<input type="checkbox"/> Deepen	<input type="checkbox"/> Production (Start/Resume)	<input type="checkbox"/> Water Shut-Off
<input type="checkbox"/> Subsequent Report	<input type="checkbox"/> Alter Casing	<input type="checkbox"/> Hydraulic Fracturing	<input type="checkbox"/> Reclamation	<input type="checkbox"/> Well Integrity
<input type="checkbox"/> Final Abandonment Notice	<input type="checkbox"/> Casing Repair	<input type="checkbox"/> New Construction	<input type="checkbox"/> Recomplete	<input type="checkbox"/> Other
	<input type="checkbox"/> Change Plans	<input type="checkbox"/> Plug and Abandon	<input type="checkbox"/> Temporarily Abandon	
	<input type="checkbox"/> Convert to Injection	<input type="checkbox"/> Plug Back	<input type="checkbox"/> Water Disposal	

13. Describe Proposed or Completed Operation: Clearly state all pertinent details, including estimated starting date of any proposed work and approximate duration thereof. If the proposal is to deepen directionally or recompleate horizontally, give subsurface locations and measured and true vertical depths of all pertinent markers and zones. Attach the Bond under which the work will be perfonned or provide the Bond No. on file with BLM/BIA. Required subsequent reports must be filed within 30 days following completion of the involved operations. If the operation results in a multiple completion or recompletion in a new interval, a Form 3160-4 must be filed once testing has been completed. Final Abandonment Notices must be filed only after all requirements, including reclamation, have been completed and the operator has detennined that the site is ready for final inspection.)

14. I hereby certify that the foregoing is true and correct. Name (Printed/Typed)		
	Title	
Signature	Date	

THE SPACE FOR FEDERAL OR STATE OFFICE USE		
Approved by	Title	Date
Conditions of approval, if any, are attached. Approval of this notice does not warrant or certify that the applicant holds legal or equitable title to those rights in the subject lease which would entitle the applicant to conduct operations thereon.	Office	

Title 18 U.S.C Section 1001 and Title 43 U.S.C Section 1212, make it a crime for any person knowingly and willfully to make to any department or agency of the United States any false, fictitious or fraudulent statements or representations as to any matter within its jurisdiction.

(Instructions on page 2)

GENERAL INSTRUCTIONS

This form is designed for submitting proposals to perform certain well operations and reports of such operations when completed as indicated on Federal and Indian lands pursuant to applicable Federal law and regulations. Any necessary special instructions concerning the use of this form and the number of copies to be submitted, particularly with regard to local area or regional procedures and practices, are either shown below, will be issued by or may be obtained from the local Federal office.

SPECIFIC INSTRUCTIONS

Item 4 - Locations on Federal or Indian land should be described in accordance with Federal requirements. Consult the local Federal office for specific instructions.

Item 13: Proposals to abandon a well and subsequent reports of abandonment should include such special information as is required by the local Federal office. In addition, such proposals and reports should include reasons for the abandonment; data on any former or present productive zones or other zones with present significant fluid contents not sealed off by cement or otherwise; depths (top and bottom) and method of placement of cement plugs; mud or other material placed below, between and above plugs; amount, size, method of parting of any casing, liner or tubing pulled and the depth to the top of any tubing left in the hole; method of closing top of well and date well site conditioned for final inspection looking for approval of the abandonment. If the proposal will involve **hydraulic fracturing operations**, you must comply with 43 CFR 3162.3-3, including providing information about the protection of usable water. Operators should provide the best available information about all formations containing water and their depths. This information could include data and interpretation of resistivity logs run on nearby wells. Information may also be obtained from state or tribal regulatory agencies and from local BLM offices.

NOTICES

The privacy Act of 1974 and the regulation in 43 CFR 2.48(d) provide that you be furnished the following information in connection with information required by this application.

AUTHORITY: 30 U.S.C. 181 et seq., 351 et seq., 25 U.S.C. 396; 43 CFR 3160.

PRINCIPAL PURPOSE: The information is used to: (1) Evaluate, when appropriate, approve applications, and report completion of subsequent well operations, on a Federal or Indian lease; and (2) document for administrative use, information for the management, disposal and use of National Resource lands and resources, such as: (a) evaluating the equipment and procedures to be used during a proposed subsequent well operation and reviewing the completed well operations for compliance with the approved plan; (b) requesting and granting approval to perform those actions covered by 43 CFR 3162.3-2, 3162.3-3, and 3162.3-4; (c) reporting the beginning or resumption of production, as required by 43 CFR 3162.4-1(c) and (d) analyzing future applications to drill or modify operations in light of data obtained and methods used.

ROUTINE USES: Information from the record and/or the record will be transferred to appropriate Federal, State, local or foreign agencies, when relevant to civil, criminal or regulatory investigations or prosecutions in connection with congressional inquiries or to consumer reporting agencies to facilitate collection of debts owed the Government.

EFFECT OF NOT PROVIDING THE INFORMATION: Filing of this notice and report and disclosure of the information is mandatory for those subsequent well operations specified in 43 CFR 3162.3-2, 3162.3-3, 3162.3-4.

The Paperwork Reduction Act of 1995 requires us to inform you that:

The BLM collects this information to evaluate proposed and/or completed subsequent well operations on Federal or Indian oil and gas leases.

Response to this request is mandatory.

The BLM would like you to know that you do not have to respond to this or any other Federal agency-sponsored information collection unless it displays a currently valid OMB control number.

BURDEN HOURS STATEMENT: Public reporting burden for this form is estimated to average 8 hours per response, including the time for reviewing instructions, gathering and maintaining data, and completing and reviewing the form. Direct comments regarding the burden estimate or any other aspect of this form to U.S. Department of the Interior, Bureau of Land Management (1004-0137), Bureau Information Collection Clearance Officer (WO-630), 1849 C St., N.W., Mail Stop 401 LS, Washington, D.C. 20240

Additional Information

Location of Well

0. SHL: SENE / 1365 FNL / 563 FEL / TWSP: 24S / RANGE: 28E / SECTION: 14 / LAT: 32.2212945 / LONG: -104.0512469 (TVD: 0 feet, MD: 0 feet)
PPP: NWNW / 989 FNL / 100 FWL / TWSP: 24S / RANGE: 28E / SECTION: 13 / LAT: 32.2222898 / LONG: -104.0491174 (TVD: 6837 feet, MD: 6926 feet)
PPP: NENW / 1002 FNL / 1313 FWL / TWSP: 24S / RANGE: 29E / SECTION: 18 / LAT: 32.2222529 / LONG: -104.0280128 (TVD: 7562 feet, MD: 13898 feet)
PPP: NENW / 1000 FNL / 2639 FWL / TWSP: 24S / RANGE: 29E / SECTION: 18 / LAT: 32.222245 / LONG: -104.0237266 (TVD: 7576 feet, MD: 15231 feet)
BHL: NENE / 998 FNL / 110 FEL / TWSP: 24S / RANGE: 29E / SECTION: 18 / LAT: 32.2222294 / LONG: -104.0155119 (TVD: 7631 feet, MD: 17767 feet)

CONFIDENTIAL

C-102 Submit Electronically Via OCD Permitting	State of New Mexico Energy, Minerals & Natural Resources Department OIL CONSERVATION DIVISION	Revised July 9, 2024	
		Submittal Type:	<input type="checkbox"/> Initial Submittal
			<input checked="" type="checkbox"/> Amended Report
		<input type="checkbox"/> As Drilled	

AS-DRILLED PLAT

API Number 30-015-55064	Pool Code 50371	Pool Name PIERCE CROSSING; BONE SPRING
Property Code 335854	Property Name GLEN SPILLER FED COM	Well Number 111H
OGRID No. 228937	Operator Name MATADOR PRODUCTION COMPANY	Ground Level Elevation 2970'
Surface Owner: <input type="checkbox"/> State <input type="checkbox"/> Fee <input type="checkbox"/> Tribal <input type="checkbox"/> Federal		Mineral Owner: <input type="checkbox"/> State <input type="checkbox"/> Fee <input type="checkbox"/> Tribal <input type="checkbox"/> Federal

Surface Location

UL or lot no. H	Section 14	Township 24-S	Range 28-E	Lot Idn -	Feet from the N/S 1365' N	Feet from the E/W 563' E	Latitude N 32.2212945	Longitude W 104.0512469	County EDDY
--------------------	---------------	------------------	---------------	--------------	------------------------------	-----------------------------	--------------------------	----------------------------	----------------

Bottom Hole Location

UL or lot no. A	Section 18	Township 24-S	Range 29-E	Lot Idn -	Feet from the N/S 998' N	Feet from the E/W 111' E	Latitude N 32.2222299	Longitude W 104.0155153	County EDDY
--------------------	---------------	------------------	---------------	--------------	-----------------------------	-----------------------------	--------------------------	----------------------------	----------------

Dedicated Acres 159.60	Infill or Defining Well	Defining Well API	Overlapping Spacing Unit (Y/N)	Consolidated Code
Order Numbers			Well Setbacks are under Common Ownership: <input type="checkbox"/> Yes <input type="checkbox"/> No	

Kick Off Point (KOP)

UL or lot no. A	Section 14	Township 24-S	Range 28-E	Lot Idn -	Feet from the N/S 1078' N	Feet from the E/W 452' E	Latitude N 32.2220748	Longitude W 104.0508988	County EDDY
--------------------	---------------	------------------	---------------	--------------	------------------------------	-----------------------------	--------------------------	----------------------------	----------------


First Take Point (FTP)

UL or lot no. D	Section 13	Township 24-S	Range 28-E	Lot Idn -	Feet from the N/S 1019' N	Feet from the E/W 105' W	Latitude N 32.2222079	Longitude W 104.0491009	County EDDY
--------------------	---------------	------------------	---------------	--------------	------------------------------	-----------------------------	--------------------------	----------------------------	----------------

Last Take Point (LTP)

UL or lot no. A	Section 18	Township 24-S	Range 29-E	Lot Idn -	Feet from the N/S 996' N	Feet from the E/W 168' E	Latitude N 32.2222359	Longitude W 104.0157005	County EDDY
--------------------	---------------	------------------	---------------	--------------	-----------------------------	-----------------------------	--------------------------	----------------------------	----------------

Unitized Area or Area of Uniform Intrest	Spacing Unity Type <input type="checkbox"/> Horizontal <input type="checkbox"/> Vertical	Ground Floor Elevation ----
--	---	--------------------------------

OPERATOR CERTIFICATION <i>I hereby certify that the information contained herein is true and complete to the best of my knowledge and belief; and, if the well is a vertical or directional well, that this organization either owns a working interest or unleased mineral interest in the land including the proposed bottom hole location or has a right to drill this well at this location pursuant to a contract with an owner of a working interest or unleased mineral interest, or to a voluntary pooling agreement or a compulsory pooling order heretofore entered by the division.</i> <i>If this well is a horizontal well, I further certify that this organization has received The consent of at least one lessee or owner of a working interest or unleased mineral interest in each tract (in the target pool or formation) in which any part of the well's completed interval will be located or obtained a compulsory pooling order from the division.</i> <i>Nicky Fitzgerald</i> 10/17/2024 Signature Date Nicky Fitzgerald Print Name nicky.fitzgerald@matadorresources.com E-mail Address		SURVEYORS CERTIFICATION <i>I hereby certify that the well location shown on this plat was plotted from field notes of actual surveys made by me or under my supervision, and that the same is true and correct to the best of my ability.</i>  Signature and Seal of Professional Surveyor Date Certificate Number Date of Survey 12/13/2022	
--	--	---	--

C-102

Submit Electronically
Via OCD PermittingState of New Mexico
Energy, Minerals & Natural Resources Department
OIL CONSERVATION DIVISION

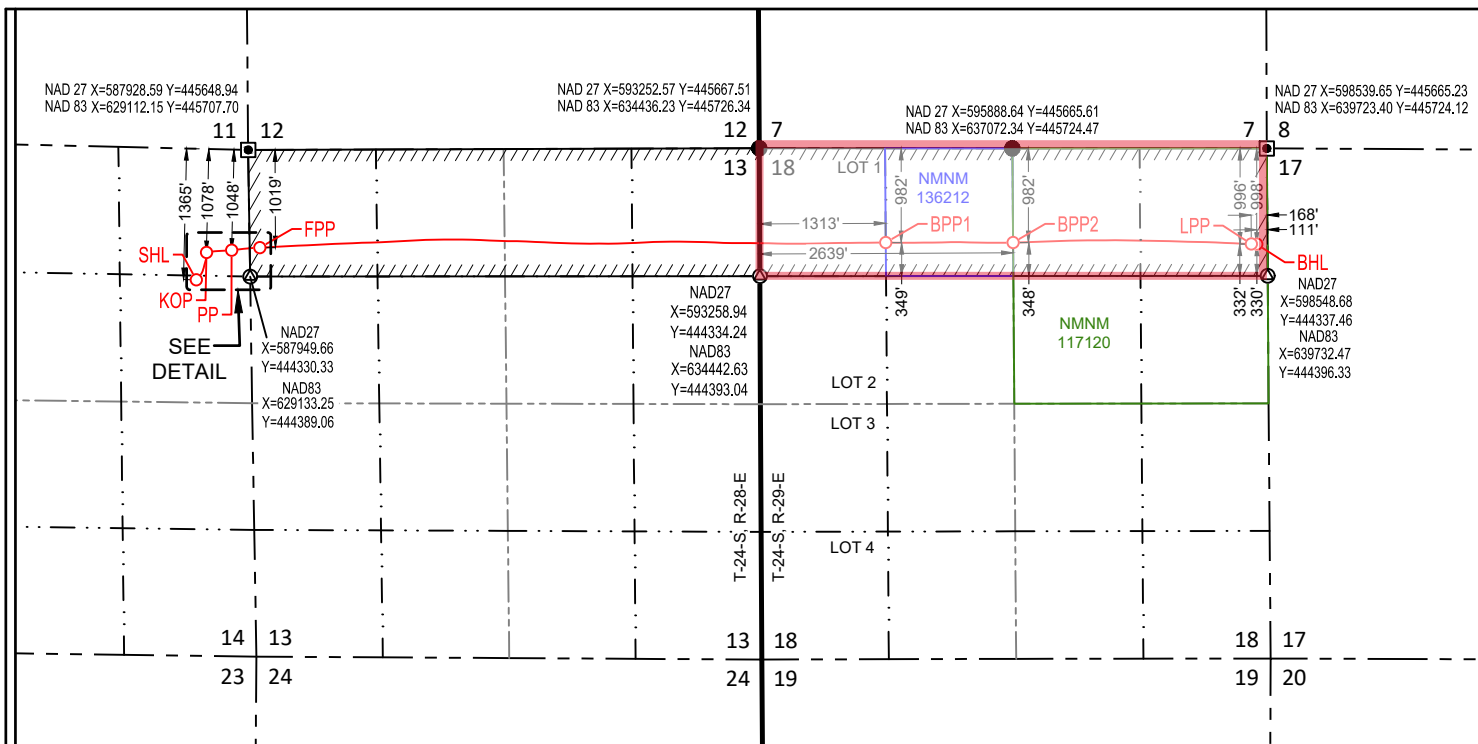
Revised July 9, 2024

Submittal
Type:

- ☐ Initial Submittal
- ☒ Amended Report
- ☐ As Drilled

Property Name and Well Number

GLEN SPILLER FED COM 111H



SURFACE LOCATION (SHL)

NEW MEXICO EAST
NAD 1983
X=628570 Y=444355
LAT.: N 32.2212945
LONG.: W 104.0512469
NAD 1927
X=587387 Y=444297
LAT.: N 32.2211725
LONG.: W 104.0507556
1365' FNL 563' FEL

KICK OFF POINT (KOP)

NEW MEXICO EAST
NAD 1983
X=628677 Y=444639
LAT.: N 32.2220748
LONG.: W 104.0508988
NAD 1927
X=587494 Y=444581
LAT.: N 32.2219529
LONG.: W 104.0504075
1078' FNL 452' FEL
MD=6825', TVD=6805'

PENETRATION POINT (PP)

NEW MEXICO EAST
NAD 1983
X=628940 Y=444664
LAT.: N 32.2221402
LONG.: W 104.0500479
NAD 1927
X=587757 Y=444605
LAT.: N 32.2220182
LONG.: W 104.0495566
1048' FNL 188' FEL
MD=7493', TVD=7383'

FIRST PEFT. POINT (FPP)

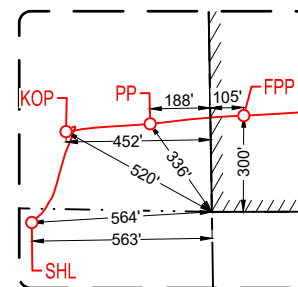
NEW MEXICO EAST
NAD 1983
X=629233 Y=444689
LAT.: N 32.222079
LONG.: W 104.0491009
NAD 1927
X=588050 Y=444631
LAT.: N 32.2220859
LONG.: W 104.0486096
1019' FNL 105' FWL
MD=7792', TVD=7423'

BLM PERF. POINT (BPP1)

NEW MEXICO EAST
NAD 1983
X=635754 Y=444743
LAT.: N 32.2223062
LONG.: W 104.0280131
NAD 1927
X=594571 Y=444684
LAT.: N 32.2221839
LONG.: W 104.0275227
982' FNL 1313' FWL
MD=14321', TVD=7575'

BLM PERF. POINT (BPP2)

NEW MEXICO EAST
NAD 1983
X=637080 Y=444743
LAT.: N 32.2222952
LONG.: W 104.0237268
NAD 1927
X=595896 Y=444684
LAT.: N 32.2221728
LONG.: W 104.0232367
982' FNL 2639' FWL
MD=15648', TVD=7608'



DETAIL VIEW
SCALE: 1" = 600'

LAST PERF. POINT (LPP)

NEW MEXICO EAST
NAD 1983
X=639562 Y=444728
LAT.: N 32.2222359
LONG.: W 104.0157005
NAD 1927
X=598378 Y=444670
LAT.: N 32.2221134
LONG.: W 104.0152106
996' FNL 168' FEL
MD=18133', TVD=7645'

BOTTOM HOLE LOCATION (BHL)

NEW MEXICO EAST
NAD 1983
X=639619 Y=444726
LAT.: N 32.2222299
LONG.: W 104.0155153
NAD 1927
X=598435 Y=444668
LAT.: N 32.2221074
LONG.: W 104.0150255
998' FNL 111' FEL
MD=18192', TVD=7643'

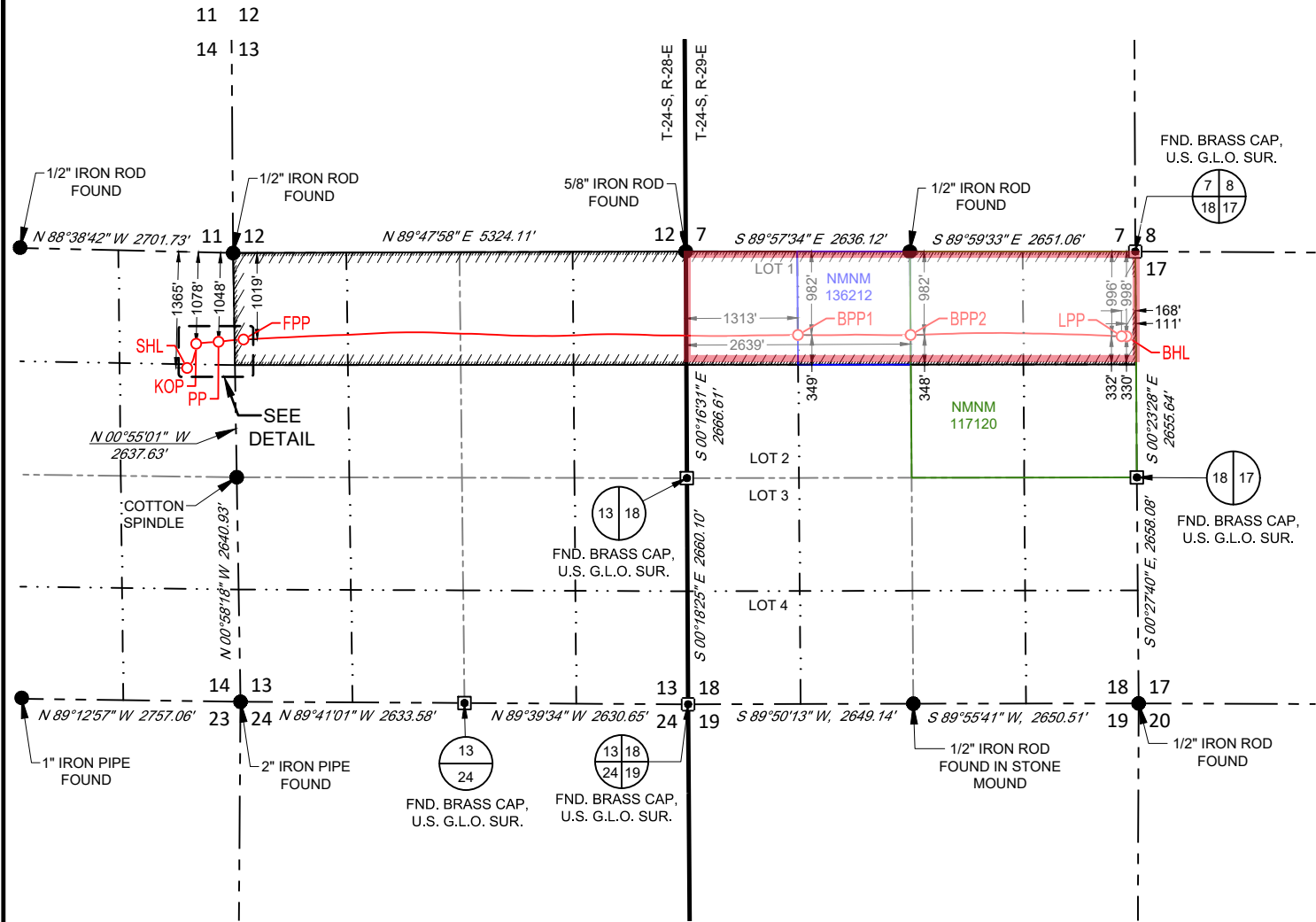
SURVEYORS CERTIFICATION

I hereby certify that the well location shown on this plat was plotted from field notes of actual surveys made by me or under my supervision, and that the same is true and correct to the best of my belief.
12/13/2022

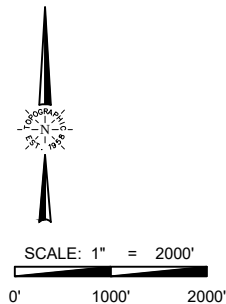
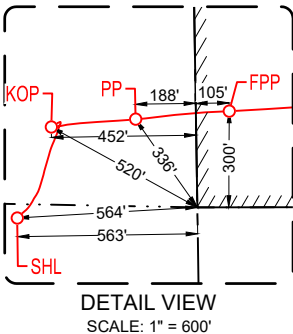
Date of Survey



SECTION 14, TOWNSHIP 24-S, RANGE 28-E, N.M.P.M.
EDDY COUNTY, NEW MEXICO



SURFACE LOCATION (SHL)	KICK OFF POINT (KOP)	PENETRATION POINT (PP)	FIRST PEFT. POINT (FPP)
NEW MEXICO EAST NAD 1983 X=628570 Y=444355 LAT.: N 32.2212945 LONG.: W 104.0512469 1365' FNL 563' FEL	NEW MEXICO EAST NAD 1983 X=628677 Y=444639 LAT.: N 32.2220748 LONG.: W 104.0508988 1078' FNL 452' FEL MD=6825', TVD=6805'	NEW MEXICO EAST NAD 1983 X=628940 Y=444664 LAT.: N 32.2221402 LONG.: W 104.0500479 1048' FNL 188' FEL MD=7493', TVD=7383'	NEW MEXICO EAST NAD 1983 X=629233 Y=444689 LAT.: N 32.2222079 LONG.: W 104.0491009 1019' FNL 105' FWL MD=7792', TVD=7423'
BLM PERF. POINT (BPP1)	BLM PERF. POINT (BPP2)	LAST PERF. POINT (LPP)	BOTTOM HOLE LOCATION (BHL)
NEW MEXICO EAST NAD 1983 X=635754 Y=444743 LAT.: N 32.2223062 LONG.: W 104.0280131 982' FNL 1313' FWL MD=14321', TVD=7575'	NEW MEXICO EAST NAD 1983 X=637080 Y=444743 LAT.: N 32.2222952 LONG.: W 104.0237268 982' FNL 2639' FWL MD=15648', TVD=7608'	NEW MEXICO EAST NAD 1983 X=639562 Y=444728 LAT.: N 32.2222359 LONG.: W 104.0157005 996' FNL 168' FEL MD=18133', TVD=7645'	NEW MEXICO EAST NAD 1983 X=639619 Y=444726 LAT.: N 32.2222299 LONG.: W 104.0155153 998' FNL 111' FEL MD=18192', TVD=7643'



LEASE NAME & WELL NO.: GLEN SPILLER FED COM 111H
SECTION 14 TWP 24-S RGE 28-E SURVEY N.M.P.M.
COUNTY EDDY STATE NM ELEVATION 2970'
DESCRIPTION 1365' FNL & 563' FEL



TOPOGRAPHIC
LOYALTY INNOVATION LEGACY
481 WINSOTT ROAD, Ste. 200 • BENBROOK, TEXAS 76126
TELEPHONE: (817) 744-7512 • FAX (817) 744-7554
2903 NORTH BIG SPRING • MIDLAND, TEXAS 79705
TELEPHONE: (432) 682-1653 OR (800) 767-1653 • FAX (432) 682-1743
WWW.TOPOGRAPHIC.COM



Angel M. Baeza, P.S. No. 25116

GLEN SPILLER FED COM 111H AS-DRILLED	REVISION:	NOTES:
DATE: 09/27/2024		1. ORIGINAL DOCUMENT SIZE: 8.5" X 14"
FILE:AD_GLEN_SPILLER_FED_COM_111H		2. ALL BEARINGS, DISTANCES, AND COORDINATE VALUES CONTAINED HEREIN ARE GRID BASED UPON THE NEW MEXICO COORDINATE SYSTEM OF 1983, EAST ZONE, U.S. SURVEY FEET.
DRAWN BY: IMU		3. ALL VERTICAL VALUES SHOWN ARE BASED ON THE NORTH AMERICAN VERTICAL DATUM OF 1988, AND ARE IN US SURVEY FEET.
SHEET: 3 OF 3		4. THIS WELL LOCATION SHOWN HEREON HAS BEEN SURVEYED ON THE GROUND UNDER MY SUPERVISION AND PREPARED ACCORDING TO THE EVIDENCE FOUND AT THE TIME OF SURVEY, AND DATA PROVIDED BY MATADOR PRODUCTION COMPANY. THIS CERTIFICATION IS MADE AND LIMITED TO THOSE PERSONS OR ENTITIES SHOWN ON THE FACE OF THIS PLAT AND IS NON-TRANSFERABLE. THIS SURVEY IS CERTIFIED FOR THIS TRANSACTION ONLY.

C-102 Submit Electronically Via OCD Permitting	State of New Mexico Energy, Minerals & Natural Resources Department OIL CONSERVATION DIVISION	Revised July 9, 2024	
		Submittal Type:	<input type="checkbox"/> Initial Submittal
			<input checked="" type="checkbox"/> Amended Report
		<input type="checkbox"/> As Drilled	

AS-DRILLED PLAT

API Number 30-015-55064	Pool Code 42780	Pool Name MALAGA; BONE SPRING
Property Code 335854	Property Name GLEN SPILLER FED COM	Well Number 111H
OGRID No. 228937	Operator Name MATADOR PRODUCTION COMPANY	Ground Level Elevation 2970'
Surface Owner: <input type="checkbox"/> State <input type="checkbox"/> Fee <input type="checkbox"/> Tribal <input type="checkbox"/> Federal		Mineral Owner: <input type="checkbox"/> State <input type="checkbox"/> Fee <input type="checkbox"/> Tribal <input type="checkbox"/> Federal

Surface Location

UL or lot no. H	Section 14	Township 24-S	Range 28-E	Lot Idn -	Feet from the N/S 1365' N	Feet from the E/W 563' E	Latitude N 32.2212945	Longitude W 104.0512469	County EDDY
--------------------	---------------	------------------	---------------	--------------	------------------------------	-----------------------------	--------------------------	----------------------------	----------------

Bottom Hole Location

UL or lot no. A	Section 18	Township 24-S	Range 29-E	Lot Idn -	Feet from the N/S 998' N	Feet from the E/W 111' E	Latitude N 32.2222299	Longitude W 104.0155153	County EDDY
--------------------	---------------	------------------	---------------	--------------	-----------------------------	-----------------------------	--------------------------	----------------------------	----------------

Dedicated Acres 160	Infill or Defining Well	Defining Well API	Overlapping Spacing Unit (Y/N)	Consolidated Code
Order Numbers			Well Setbacks are under Common Ownership: <input type="checkbox"/> Yes <input type="checkbox"/> No	

Kick Off Point (KOP)

UL or lot no. A	Section 14	Township 24-S	Range 28-E	Lot Idn -	Feet from the N/S 1078' N	Feet from the E/W 452' E	Latitude N 32.2220748	Longitude W 104.0508988	County EDDY
--------------------	---------------	------------------	---------------	--------------	------------------------------	-----------------------------	--------------------------	----------------------------	----------------


First Take Point (FTP)

UL or lot no. D	Section 13	Township 24-S	Range 28-E	Lot Idn -	Feet from the N/S 1019' N	Feet from the E/W 105' W	Latitude N 32.2222079	Longitude W 104.0491009	County EDDY
--------------------	---------------	------------------	---------------	--------------	------------------------------	-----------------------------	--------------------------	----------------------------	----------------

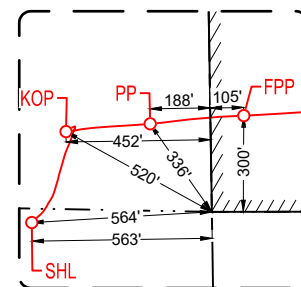
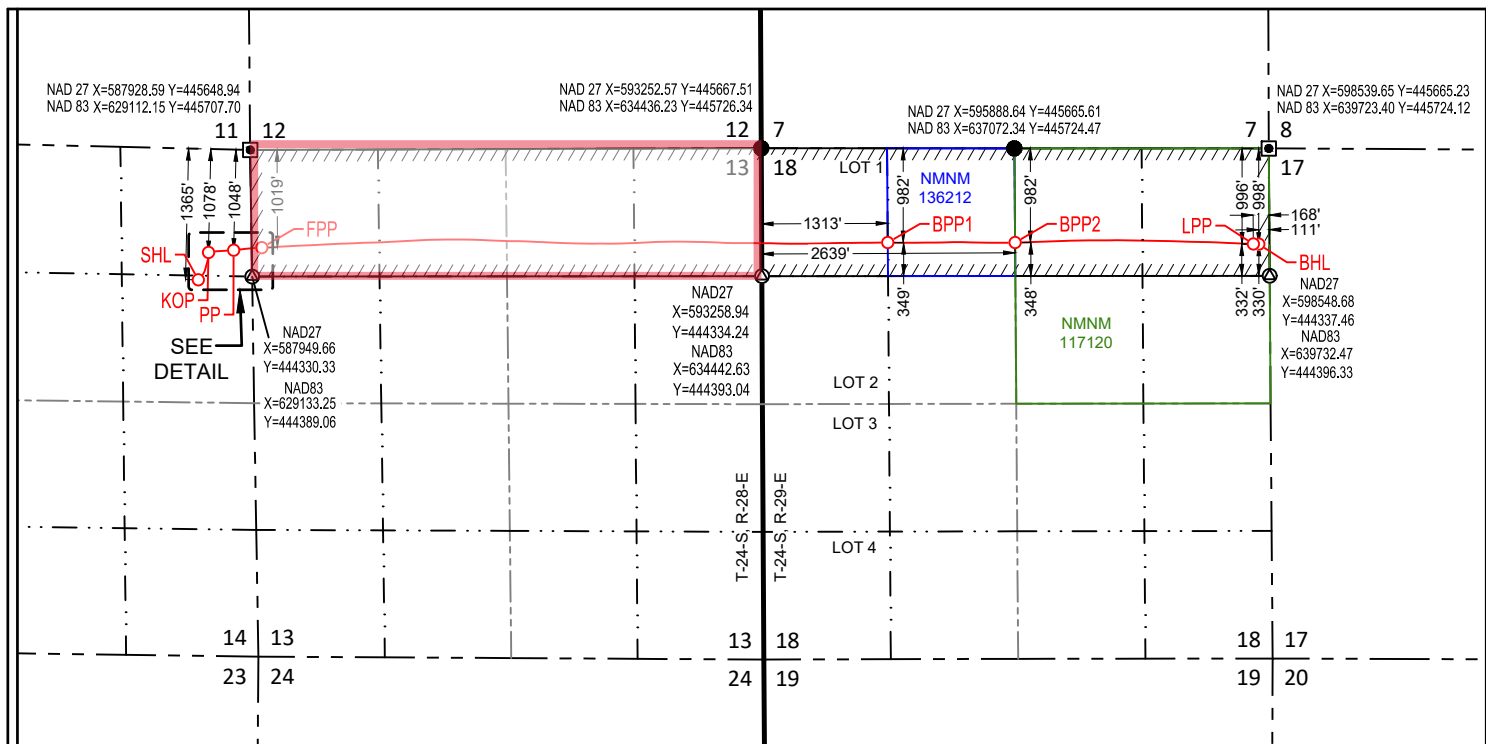
Last Take Point (LTP)

UL or lot no. A	Section 18	Township 24-S	Range 29-E	Lot Idn -	Feet from the N/S 996' N	Feet from the E/W 168' E	Latitude N 32.2222359	Longitude W 104.0157005	County EDDY
--------------------	---------------	------------------	---------------	--------------	-----------------------------	-----------------------------	--------------------------	----------------------------	----------------

Unitized Area or Area of Uniform Intrest	Spacing Unity Type <input type="checkbox"/> Horizontal <input type="checkbox"/> Vertical	Ground Floor Elevation ----
--	---	--------------------------------

OPERATOR CERTIFICATION <i>I hereby certify that the information contained herein is true and complete to the best of my knowledge and belief; and, if the well is a vertical or directional well, that this organization either owns a working interest or unleased mineral interest in the land including the proposed bottom hole location or has a right to drill this well at this location pursuant to a contract with an owner of a working interest or unleased mineral interest, or to a voluntary pooling agreement or a compulsory pooling order heretofore entered by the division.</i> <i>If this well is a horizontal well, I further certify that this organization has received The consent of at least one lessee or owner of a working interest or unleased mineral interest in each tract (in the target pool or formation) in which any part of the well's completed interval will be located or obtained a compulsory pooling order from the division.</i> <i>Nicky Fitzgerald</i> 10/17/2024 Signature Date Nicky Fitzgerald Print Name nicky.fitzgerald@matadorresources.com E-mail Address		SURVEYORS CERTIFICATION <i>I hereby certify that the well location shown on this plat was plotted from field notes of actual surveys made by me or under my supervision, and that the same is true and correct to the best of my ability.</i>  Signature and Seal of Professional Surveyor Date Certificate Number Date of Survey 12/13/2022	
--	--	---	--

C-102 Submit Electronically Via OCD Permitting	State of New Mexico Energy, Minerals & Natural Resources Department OIL CONSERVATION DIVISION	Revised July 9, 2024 Submittal Type: <div style="display: flex; flex-direction: column; gap: 5px;"> <input type="checkbox"/> Initial Submittal <input checked="" type="checkbox"/> Amended Report <input type="checkbox"/> As Drilled </div>
Property Name and Well Number GLEN SPILLER FED COM 111H		



SURVEYORS CERTIFICATION

I hereby certify that the well location shown on this plat was plotted from field notes of actual surveys made by me or under my supervision, and that the same is true and correct to the best of my belief.
12/13/2022

Date of Survey



From: [McClure, Dean, EMNRD](#) on behalf of [Engineer, OCD, EMNRD](#)
To: [Paula M. Vance](#)
Cc: ellenmatson@yahoo.com; [Wells, Shelly, EMNRD](#); [Lowe, Leonard, EMNRD](#); [McClure, Dean, EMNRD](#)
Subject: FW: [EXTERNAL] NMOCD Order PLC-796
Date: Tuesday, August 13, 2024 4:22:48 PM

Ms. Vance,

The Division is in receipt of a protest of the application submitted by Matador for surface commingling at the Janie Conner Central Tank Battery. This application has been designated by the Division as Application ID: 364799 and PLC-796-A. The protest is not timely, and the Division will not place the review of this application on hold. However, please note that the Division will take this protest into consideration during its review and recommends that Matador reach out to the Protestor and attempt to address their concerns.

Please see the email chain below for the protest email.

Protestor contact information:

Ellen Matson
ellenmatson@yahoo.com

Dean McClure
Petroleum Engineer, Oil Conservation Division
New Mexico Energy, Minerals and Natural Resources Department
(505) 469-8211

From: McClure, Dean, EMNRD
Sent: Tuesday, August 13, 2024 4:14 PM
To: ellenmatson@yahoo.com
Cc: Wells, Shelly, EMNRD <Shelly.Wells@emnrd.nm.gov>
Subject: FW: [EXTERNAL] NMOCD Order PLC-796

Ms. Matson,

This protest is not timely. Had it been, then review of Matador's application would be placed on hold until the protest was addressed by either its withdrawal by you or via a public hearing. Having said that, the Division will recommend to Matador that it reach out to you in an attempt to address your concerns. Additionally, the Division will consider your concerns while reviewing Matador's application.

Please note that this application has been designated by the Division as Application ID: 364799 and PLC-796-A. Information regarding this application can be found at [OCD Permitting \(nm.gov\)](https://ocd.permitting.nm.gov).

The Division may reach out for additional information as necessary. If you have any questions, please feel free to reach out.

Dean McClure
Petroleum Engineer, Oil Conservation Division
New Mexico Energy, Minerals and Natural Resources Department
(505) 469-8211

From: Ellen Matson <ellenmatson@yahoo.com>
Sent: Tuesday, August 13, 2024 12:27 PM
To: Enviro, OCD, EMNRD <OCD.Enviro@emnrd.nm.gov>
Subject: [EXTERNAL] NMOCD Order PLC-796

You don't often get email from ellenmatson@yahoo.com. [Learn why this is important](#)

CAUTION: This email originated outside of our organization. Exercise caution prior to clicking on links or opening attachments.

Hi,

I am writing to confirm whether an objection may still be filed against this co-mingling amendment submitted on July 12, 2024 by Holland & Hart on behalf of Matador Production Company.

I represent a royalty interest owner for the Bubba Burton wells that are part of this request and we are in a dispute with MRC on the acreage that they are using to calculate royalties.

They are using 328.819 acres as the contract area while all their permits have indicated a contract area of 320 acres.

The Bubba Burton wells are in the Malaga/Bone Spring pool and was drilled as an oil well.

It seems that there is a vacancy with NMOCD for the position that manages the comingling orders, so I am just sending this email to the general email address to see if I can determine who can assist with this matter.

Thank you,

Ellen

From: [McClure, Dean, EMNRD](#) on behalf of [Engineer, OCD, EMNRD](#)
To: [Engineer, OCD, EMNRD](#); [Mollye Morris](#); [Wells, Shelly, EMNRD](#); [Lowe, Leonard, EMNRD](#); [McClure, Dean, EMNRD](#); [Paula M. Vance](#)
Subject: RE: [EXTERNAL] NMOCD Order PLC-796 - Rowan Family Minerals, LLC
Date: Wednesday, August 14, 2024 2:28:40 PM

Ms. Vance,

The Division is in receipt of a protest of the application submitted by Matador for surface commingling at the Janie Conner Central Tank Battery. This application has been designated by the Division as Application ID: 364799 and PLC-796-A. The protest is not timely, and the Division will not place the review of this application on hold. However, please note that the Division will take this protest into consideration during its review and recommends that Matador reach out to the Protestor and attempt to address their concerns.

Please see the email chain below for the protest email.

Protestor contact information:

Mollye Morris
morris1021@yahoo.com

Dean McClure
Petroleum Engineer, Oil Conservation Division
New Mexico Energy, Minerals and Natural Resources Department
(505) 469-8211

From: McClure, Dean, EMNRD <Dean.McClure@emnrd.nm.gov> **On Behalf Of** Engineer, OCD, EMNRD
Sent: Wednesday, August 14, 2024 2:26 PM
To: Mollye Morris <morris1021@yahoo.com>; Engineer, OCD, EMNRD <OCD.Engineer@emnrd.nm.gov>; Wells, Shelly, EMNRD <Shelly.Wells@emnrd.nm.gov>; Lowe, Leonard, EMNRD <Leonard.Lowe@emnrd.nm.gov>; McClure, Dean, EMNRD <Dean.McClure@emnrd.nm.gov>
Subject: RE: [EXTERNAL] NMOCD Order PLC-796 - Rowan Family Minerals, LLC

Ms. Morris,

The Division is in receipt of your protest below. However, please note that the protest is not timely. Had it been, then review of Matador's application would be placed on hold until the protest was addressed by either its withdrawal by you or via a public hearing. Having said that, the Division will recommend to Matador that it reach out to you in an

attempt to address your concerns. Additionally, the Division will consider your concerns while reviewing Matador's application.

Please note that this application has been designated by the Division as Application ID: 364799 and PLC-796-A. Information regarding this application can be found at [OCD Permitting \(nm.gov\)](#).

The Division may reach out for additional information as necessary. If you have any questions, please feel free to reach out.

Dean McClure
Petroleum Engineer, Oil Conservation Division
New Mexico Energy, Minerals and Natural Resources Department
(505) 469-8211

From: Mollye Morris <morris1021@yahoo.com>
Sent: Wednesday, August 14, 2024 1:50 PM
To: Engineer, OCD, EMNRD <OCD.Engineer@emnrd.nm.gov>; Wells, Shelly, EMNRD <Shelly.Wells@emnrd.nm.gov>; Lowe, Leonard, EMNRD <Leonard.Lowe@emnrd.nm.gov>; McClure, Dean, EMNRD <Dean.McClure@emnrd.nm.gov>
Subject: [EXTERNAL] NMOCD Order PLC-796 - Rowan Family Minerals, LLC

You don't often get email from morris1021@yahoo.com. [Learn why this is important](#)

CAUTION: This email originated outside of our organization. Exercise caution prior to clicking on links or opening attachments.

Good Afternoon,

Rowan Family Minerals received the NMOCD Order PLC-796. My sister, Gayle Jones, received the mailing from Holland and Hart but has been ill, having operations and procedures, so I am emailing late and hoping that some consideration may be given to our interactions with Matador and how I am afraid that the precision of their operations and calculations may not be accurate.

1 4 wells drilled & producing without a lease for our minerals:

The first interaction Rowan Family Minerals had concerned Eddy County, sec 15 24s 28e.

The original lease for Eddy County, sec 15 24s 28e was to RSC Resources dated **8/23/2013**. This 1 year lease had an addendum that did not allow for shut in payments for more than 2 years total. RSC conveyed some leases for this area to Denmar et al, doc# 1404112, on 4/1/14. Denmar assigned leases to MRC (Matador), Opr bk 975, p 685.

Matador drilled 4 wells (Anne Com 15 24s 28e RB) in 2016 and 2017. Our lease had lapsed and Rowan Family Minerals was receiving no royalty payments. When I communicated this to Matador (MRC), we were given the option to join in as working interest. We decided to accept a lease and bonus instead.

2 EDDY COUNTY LEASE CONFLICT IN A DIFFERET SECTION: The next issue was in Eddy, section 12, 25s 28e. Our lease had been assigned from Justin Nine to Transcendent to Matador. The original lease had included section 11 & 12, and nonproducing minerals were being released. MRC notified us late via email after the lease expired that they were holding these minerals via force majeure, not as the operator but as a working interest participant. We had top leased to another company who said that they would let Matador have the lease. Matador ended up paying us the additional bonus for a new lease.

3 Division Order Owner Decimal Differences: Rowan Family Minerals currently has a conflict about the correct owner percentage in Eddy County, section 15 24s 28e.. In their filings with NM OCD, Matador listed the acreage pool as 320 acres in their Permit to Drill and also in their Well Location and Acreage Dedication Plat. In the division order, Matador uses the figure 328.816 acres and this makes our owner decimal less than it should be. I went on the NM interactive map & tried to map the pool of the Bubba Burton. I realize that it's hard to map exactly but I came up with less.

Rowan Family Minerals has 2 small properties: The **unit A** conveyance (warranty deed) states that it is 4 nma, more or less but Trey Goodwin sent an email that Matador was using the following figures: Trey Goodwin From: tgoodwin@matadorresources.com To: Mollye Morris Mon, May 14, 2018 at 9:27 AM Good morning Mollye, I hope you had a great weekend. I had a couple of things I wanted to address with regards to the Rowan lease... Our title indicates that Rowan owns – 1.43 net acres and not 4.45 as you had indicated in our earlier conversations. Rowan does not own these tracts 100%, here is the ownership below...

Tract	Owner	% owned	Gross Acres	Net Acres
Block 102, Lot 7	Rowan Family Minerals,			
Unit g	LLC	0.5	0.2200	0.11
NE4NE4 - 3.95	Rowan Family Minerals,			
acres-Unit A	LLC	0.33333333	3.97	1.32
			Total:	1.43

Thank you, Trey Goodwin, RPL Area Land Manager – Delaware Basin
Matador Resources Company

Trey Goodwin (MRC) stated that **Unit A** was 3.97 nma so I'll use this figure.

This is divided among 3 so $3.97/3 = 1.32333333$ nma each. **Unit G** was attributed with .22 nma and is shared by 2, so that's .11 nma each.

3A BUBBA BURTON (N 320 acres s15 24s 28e)

Rowan Family Minerals Owner Percent: Using the figures for our minerals that Matador gave (a slight reduction from what our deeds state): My owner decimal computation: $1.43333333 \text{ nma} / 320 \text{ pool} = 0.004479166$ min int in the pool, * .25 lease royalty = **0.00111979166** (using **320 acres** per the permit to drill & the Acreage Dedication filed with NM OD)

Using Matador's increased figure for their pool of **328.816**: $1.4333333 / 328.816 = 0.004359074$ * .25 lease royalty = **0.001089768** but they are **NOT** attributing RFM with that much.

Matador's owner decimal figure from the division order: **.00100614**

Is the correct owner decimal **0.00111979166** or **0.001089768** or **.00100614**?

3B KEN WILSON (s14 & s15, units e,f,g,h) **Rowan Family**

Minerals Owner Percent: Using the figures for our minerals that Matador's Trey Goodwin's email supplied.

My computation: unit G: $.11 \text{ nma} / 320 \text{ pool} = 0.00034375$ min int * lease royalty = **0.0000859375**

Matador's owner decimal based on 329.67 pool: $.11 / 329.67 = 0.000333667$ * .25 lease royalty = **.0008341675**

Matador's division order only attributes RFM with **.00008266** in their division order.

Is the correct owner decimal **0.0000859375** or **.0008341675** or **.00008266**?

The objective of this email is to encourage NM OCD to use caution when granting Matador their comingling request. Rowan Family Minerals dealings with them do not give me confidence in Matador's calculation consistency or validity.

Thank you,
Mollye Morris
972 339 2375

From: [Paula M. Vance](#)
To: [McClure, Dean, EMNRD](#)
Cc: [Lowe, Leonard, EMNRD](#); [Adam Rankin](#)
Subject: RE: [EXTERNAL] RE: Action ID: 364799; PLC-796-A
Date: Tuesday, October 22, 2024 2:16:48 PM

Dean,

Sorry not sure what happened.

Tracking Number 1ZA2594X0196365773

This should be everything. Can you confirm you have everything you need, and the order is ripe for issuance? Thanks.

Paula Vance
Associate, Holland & Hart LLP

pmvance@hollandhart.com | T: (505) 954-7286 | M: (337) 280-9055

CONFIDENTIALITY NOTICE: This message is confidential and may be privileged. If you believe that this email has been sent to you in error, please reply to the sender that you received the message in error; then please delete this email.

From: Paula M. Vance
Sent: Tuesday, October 22, 2024 2:16 PM
To: McClure, Dean, EMNRD <Dean.McClure@emnrd.nm.gov>
Cc: Lowe, Leonard, EMNRD <Leonard.Lowe@emnrd.nm.gov>; Adam Rankin <AGRankin@hollandhart.com>
Subject: RE: [EXTERNAL] RE: Action ID: 364799; PLC-796-A

Dean,

Below is the tracking number:

Paula Vance
Associate, Holland & Hart LLP

pmvance@hollandhart.com | T: (505) 954-7286 | M: (337) 280-9055

CONFIDENTIALITY NOTICE: This message is confidential and may be privileged. If you believe that this email has been sent to you in error, please reply to the sender that you received the message in error; then please delete this email.

From: McClure, Dean, EMNRD <Dean.McClure@emnrd.nm.gov>
Sent: Tuesday, October 22, 2024 1:23 PM
To: Paula M. Vance <PMVance@hollandhart.com>
Cc: Lowe, Leonard, EMNRD <Leonard.Lowe@emnrd.nm.gov>; Adam Rankin <AGRankin@hollandhart.com>
Subject: RE: [EXTERNAL] RE: Action ID: 364799; PLC-796-A



External Email

Paula,

I was out yesterday and have not reviewed the supplemental yet. Based purely off this email chain though, it looks like the BLM notice may be the only other topic that you have not provided me with a response too, although it may be that there is another email chain with that tracking number. When I open the application back up, I will conduct a search of my emails.

Dean McClure
Petroleum Engineer, Oil Conservation Division
New Mexico Energy, Minerals and Natural Resources Department
(505) 469-8211

From: Paula M. Vance <PMVance@hollandhart.com>
Sent: Tuesday, October 22, 2024 12:59 PM
To: McClure, Dean, EMNRD <Dean.McClure@emnrd.nm.gov>
Cc: Lowe, Leonard, EMNRD <Leonard.Lowe@emnrd.nm.gov>; Adam Rankin <AGRankin@hollandhart.com>
Subject: RE: [EXTERNAL] RE: Action ID: 364799; PLC-796-A

Dean,

I wanted to confirm you have everything you need for this amendment application and that an order is ripe for issuance.

Thank you in advance for your time and consideration.

Paula Vance
Associate, Holland & Hart LLP

pmvance@hollandhart.com | T: (505) 954-7286 | M: (337) 280-9055

CONFIDENTIALITY NOTICE: This message is confidential and may be privileged. If you believe that this email has been sent to you in error, please reply to the sender that you received the message in error; then please delete this email.

From: Paula M. Vance
Sent: Friday, October 18, 2024 8:53 PM
To: McClure, Dean, EMNRD <Dean.McClure@emnrd.nm.gov>
Cc: Lowe, Leonard, EMNRD <Leonard.Lowe@emnrd.nm.gov>; Adam Rankin <AGRankin@hollandhart.com>
Subject: RE: [EXTERNAL] RE: Action ID: 364799; PLC-796-A

Dean,

The action ID for the Janie Connor 120H submission is: 393285

Let me know if you have everything you need for this one.

Paula Vance
Associate, Holland & Hart LLP

pmvance@hollandhart.com | T: (505) 954-7286 | M: (337) 280-9055
CONFIDENTIALITY NOTICE: This message is confidential and may be privileged. If you believe that this email has been sent to you in error, please reply to the sender that you received the message in error; then please delete this email.

From: Paula M. Vance
Sent: Friday, October 18, 2024 4:44 PM
To: McClure, Dean, EMNRD <Dean.McClure@emnrd.nm.gov>
Cc: Lowe, Leonard, EMNRD <Leonard.Lowe@emnrd.nm.gov>; Adam Rankin <AGRankin@hollandhart.com>
Subject: RE: [EXTERNAL] RE: Action ID: 364799; PLC-796-A

Dean,

Attached are the BLM sundries for the following wells:

30-015-55064	Glen Spiller Federal Com #111H	N/2 N/2	13-24S-28E	42780
		N/2 N/2	18-24S-29E	50371
30-015-54901	Harrold Melton Federal Com #112H	S/2 N/2	13-24S-28E	42780
		S/2 N/2	18-24S-29E	50371
30-015-54900	Harrold Melton Federal Com #132H	S/2 N/2	13-24S-28E	42780
		S/2 N/2	18-24S-29E	50371

Can you confirm you have everything you need for the application and that an order is ripe to be issued? Thanks.

Paula Vance
Associate, Holland & Hart LLP

pmvance@hollandhart.com | T: (505) 954-7286 | M: (337) 280-9055
CONFIDENTIALITY NOTICE: This message is confidential and may be privileged. If you believe that this email has been sent to you in error, please reply to the sender that you received the message in error; then please delete this email.

From: McClure, Dean, EMNRD <Dean.McClure@emnrd.nm.gov>
Sent: Wednesday, October 16, 2024 3:41 PM
To: Paula M. Vance <PMVance@hollandhart.com>
Cc: Lowe, Leonard, EMNRD <Leonard.Lowe@emnrd.nm.gov>; Adam Rankin <AGRankin@hollandhart.com>
Subject: RE: [EXTERNAL] RE: Action ID: 364799; PLC-796-A

External Email

Paula,

In the case that 30-015-54803 JANIE CONNER 13 24S 28E RB #120H is completed in the BS, then please submit a C-103A requesting a pool change from 50371 to 42780.

Section 13, Township 24 South, Range 28 East; [42780] MALAGA; BONE SPRING
Section 18, Township 24 South, Range 29 East; [50371] PIERCE CROSSING; BONE SPRING

Dean McClure
Petroleum Engineer, Oil Conservation Division
New Mexico Energy, Minerals and Natural Resources Department
(505) 469-8211

From: Paula M. Vance <PMVance@hollandhart.com>
Sent: Wednesday, October 16, 2024 3:33 PM
To: McClure, Dean, EMNRD <Dean.McClure@emnrd.nm.gov>
Cc: Lowe, Leonard, EMNRD <Leonard.Lowe@emnrd.nm.gov>; Adam Rankin <AGRankin@hollandhart.com>
Subject: [EXTERNAL] RE: Action ID: 364799; PLC-796-A

CAUTION: This email originated outside of our organization. Exercise caution prior to clicking on links or opening attachments.

Dean,

That is a scrivener error regarding the pool for the Janie Conner 120H in the notice letter, but the C-102 included with the application is correct. The Janie Conner 120H is dedicated to the [50371] PIERCE ROSSING;BONE SPRING (also correct in the well file).

Just want to confirm that section 13 is [42780] MALAGA; BONE SPRING and section 18 is [50371] PIERCE CROSSING; BONE SPRING, correct?

Thank you. Please let me know if you have any other questions.

Paula Vance
Associate, Holland & Hart LLP

pmvance@hollandhart.com | T: (505) 954-7286 | M: (337) 280-9055

CONFIDENTIALITY NOTICE: This message is confidential and may be privileged. If you believe that this email has been sent to you in error, please reply to the sender that you received the message in error; then please delete this email.

From: McClure, Dean, EMNRD <Dean.McClure@emnrd.nm.gov>
Sent: Wednesday, October 16, 2024 2:56 PM

To: Paula M. Vance <PMVance@hollandhart.com>

Cc: Lowe, Leonard, EMNRD <Leonard.Lowe@emnrd.nm.gov>; Adam Rankin

<AGRankin@hollandhart.com>

Subject: Action ID: 364799; PLC-796-A

External Email

To whom it may concern (c/o Paula Vance for Matador Production Company),

The Division is reviewing the following application:

Action ID	364799
Admin No.	PLC-796-A
Applicant	Matador Production Company (228937)
Title	Janie Conner Central Tank Battery
Sub. Date	7/17/2024

Please provide the following additional supplemental documents:

-

Please provide additional information regarding the following:

- Please confirm that the BLM has received notice of this application.
- Please confirm which formation the well below is/will be completed into. The application indicates this well is completed in the Wolfcamp, but the well file indicates that it was approved to be completed in the Bone Spring. Presumably a change of plans will need to be submitted requesting to change the target formation from the BS to the WC.

30-015-54803	Janie Conner 13 24S 28E RB #120H	N/2	13-24S-28E	98220
<ul style="list-style-type: none"> • Please note that the wells below are currently listed as being completed into pool [50371] PIERCE CROSSING; BONE SPRING, but the correct pool for section 13 is [42780] MALAGA; BONE SPRING. Please submit a change of plans to the BLM requesting that the pool be changed. This sundry should include a separate C-102 for each of the pools. Once submitted to the BLM, please provide me with a copy of the submitted sundry. 				
30-015-55064	Glen Spiller Federal Com #111H	N/2 N/2	13-24S-28E	42780
		N/2 N/2	18-24S-29E	50371
30-015-54901	Harrold Melton Federal Com #112H	S/2 N/2	13-24S-28E	42780
		S/2 N/2	18-24S-29E	50371
30-015-54900	Harrold Melton Federal Com #132H	S/2 N/2	13-24S-28E	42780
		S/2 N/2	18-24S-29E	50371

- Additionally, please note that like application PLC-447-C, the newly added federal com wells will be stipulated to have their gas production allocated via metering. The current

wells affected by this are as follows:

30-015-55064	Glen Spiller Federal Com #111H	N/2 N/2	13-24S-28E	42780
		N/2 N/2	18-24S-29E	50371
30-015-54983	Glen Spiller Federal Com #131H	N/2 N/2	13-24S-28E	42780
		N/2 N/2	18-24S-29E	50371
30-015-54901	Harrold Melton Federal Com #112H	S/2 N/2	13-24S-28E	42780
		S/2 N/2	18-24S-29E	50371
30-015-54900	Harrold Melton Federal Com #132H	S/2 N/2	13-24S-28E	42780
		S/2 N/2	18-24S-29E	50371

•

Additional notes:

•

All additional supplemental documents and information may be provided via email and should be done by replying to this email. The produced email chain will be uploaded to the file for this application.

Please note that failure to take steps to address each of the requests made in this email within 10 business days of receipt of this email may result in the Division rejecting the application requiring the submittal of a new application by the applicant once it is prepared to address each of the topics raised.

Dean McClure

Petroleum Engineer, Oil Conservation Division

New Mexico Energy, Minerals and Natural Resources Department

(505) 469-8211

From: [McClure, Dean, EMNRD](#)
To: [Ellen Matson](#); [Adam Rankin](#); [Mollye Morris](#); [McClure, Dean, EMNRD](#)
Cc: [Engineer, OCD, EMNRD](#); [Wells, Shelly, EMNRD](#); [Lowe, Leonard, EMNRD](#); rowanminerals@aol.com; [Tremaine, Jesse, EMNRD](#); [Moander, Chris, EMNRD](#)
Subject: RE: [EXTERNAL] NMOCD Order PLC-796 - Rowan Family Minerals, LLC
Date: Friday, October 11, 2024 11:08:42 AM

Ms. Matson,

The Division is in receipt of this email and has noted that you and Mollye Morris have now withdrawn your protests of this application.

Dean McClure
Petroleum Engineer, Oil Conservation Division
New Mexico Energy, Minerals and Natural Resources Department
(505) 469-8211

From: Ellen Matson <ellenmatson@yahoo.com>
Sent: Friday, October 4, 2024 7:02 AM
To: Adam Rankin <agrarkin@hollandhart.com>; McClure, Dean, EMNRD <Dean.McClure@emnrd.nm.gov>; Mollye Morris <morris1021@yahoo.com>
Cc: Engineer, OCD, EMNRD <OCD.Engineer@emnrd.nm.gov>; Wells, Shelly, EMNRD <Shelly.Wells@emnrd.nm.gov>; Lowe, Leonard, EMNRD <Leonard.Lowe@emnrd.nm.gov>; rowanminerals@aol.com; Tremaine, Jesse, EMNRD <JesseK.Tremaine@emnrd.nm.gov>; Moander, Chris, EMNRD <Chris.Moander@emnrd.nm.gov>
Subject: Re: [EXTERNAL] NMOCD Order PLC-796 - Rowan Family Minerals, LLC

Hi everyone,

We had a good meeting with Matador where they explained the discrepancy between the 320 Unit Acreage shown on the C-102 forms (among others) and the 328+acreage survey used to calculate division orders for the Bubba Burton wells. It is a complex unit with 467 different tracts. Since there are permits to drill other wells through this area, we wanted to ensure that the acreage is accurate now so we wouldn't have any confusion in the future.

I confirm that Lou Matson and the Matson Marital Trust are in agreement with Rowan Family Minerals to withdraw our protest in exchange for Matador updating the C-102's and other NMOCD forms that include the Unit acreage, so that the unit acreage is the same acreage used to calculate division orders for the Bubba Burton wells as well as any future wells.

Thank you,

Ellen

On Tuesday, October 1, 2024 at 04:37:50 PM CDT, Mollye Morris <morris1021@yahoo.com> wrote:

Dear Matador, Dean and other NM OCD members,

Trey Goodwin and Jonathan Fillbert met with me personally and with Ellen Matson and myself via a teleconference to supply us with materials

demonstrating the accuracy of their surveys and assure us that Matador has compiled correct data within complicated sections in their surveys and that they are correct.

Initially, (if I understood it correctly) I was told that the correct pool size should be on forms C-102 but I only found that on one of the 10 wells I have interest in Eddy County s15 24s 28e. I was told that these forms could be amended to reflect the surveyed pool size used for division order calculations. This ability to see the pool size, which will be used to calculate the division orders, online satisfies my objections if it will be shown on these wells plus future wells. My family's LLC has over 200 wells in TX and NM, and as far as I've noticed, all the other wells have this information available online. It seems reasonable for an interest owner to be able to have this information.

Matador's response to my query was: Yes, we will start working to amend the current C102 plats associated with the wells you all are in and also ensure that future C102's associated with your acreage reflect the actual surveyed acreage we are using for division order purposes to make it easier for you to track for your records.

I appreciate that Matador will supply Rowan Family Minerals with the pool acreage that will be used for the division orders although it would be optimal if all wells acreage would reflect the acres used in division orders.

I appreciate the patience and consideration all have shown and withdraw my objections for the comingling application.

Sincerely,
Mollye Morris
972 339 2375

On Tuesday, September 17, 2024 at 06:02:06 PM CDT, McClure, Dean, EMNRD
<dean.mcclure@emnrd.nm.gov> wrote:

Ms. Morris and Mr. Rankin,

Thank you for your submissions. The Division will review the application, communications and documentation, and reach out should it have any questions on the topic.

Dean McClure

Petroleum Engineer, Oil Conservation Division

New Mexico Energy, Minerals and Natural Resources Department

(505) 469-8211

From: Mollye Morris <morris1021@yahoo.com>
Sent: Tuesday, September 17, 2024 4:22 PM
To: McClure, Dean, EMNRD <Dean.McClure@emnrd.nm.gov>; Adam Rankin <agrarkin@hollandhart.com>
Cc: Engineer, OCD, EMNRD <OCD.Engineer@emnrd.nm.gov>; Wells, Shelly, EMNRD <Shelly.Wells@emnrd.nm.gov>; Lowe, Leonard, EMNRD <Leonard.Lowe@emnrd.nm.gov>; ellenmatson@yahoo.com; rowanminerals@aol.com; Tremaine, Jesse, EMNRD <JesseK.Tremaine@emnrd.nm.gov>; Moander, Chris, EMNRD <Chris.Moander@emnrd.nm.gov>
Subject: Re: [EXTERNAL] NMOCD Order PLC-796 - Rowan Family Minerals, LLC

Mr. Rankin, Mr. McClure and other NM OCD Personnel,

I realize that spacing unit sizes are not a direct factor that affect the decision in NM OCD's approval of Matador's commingling request. My concern about Matador receiving commingling approval is about their thoroughness and accuracy in oil and gas matters.

The fact that Matador drilled 4 Anne Com producing wells without either offering a lease or paying royalties was Rowan Family Minerals, LLC's first interaction with Matador which I see as a lack of thoroughness. We have 2 small parcels of mineral interest in the N/2 of Eddy County, section 15 24s 28e that should have been included. I contacted Matador about the oversight and accepted a bonus and lease.

The second interaction Rowan Family Minerals had with Matador was when they informed us via email and after the nonproducing minerals of a lease in Eddy County sec 12 25s 28e had expired, that they had acquired the lease and were holding it via force majeure. I protested that and Matador offered a new lease and bonus for those minerals which we accepted. They had not taken care of their business in a timely manner.

Mr. Rankin stated that Matador offered J. R. Rowan a 320-acre pool size for their division orders and that I did not reply. That is incorrect. I did reply. I will copy the email that was sent Sept 5 below:

From: morris1021@yahoo.com To: Engineer, OCD, EMNRD, Wells, Shelly, EMNRD, Lowe, Leonard, EMNRD, McClure, Dean, EMNRD, Engineer, OCD, EMNRD Cc: Ellen Matson, Hanna Rhoades, J R Rowan Inc Thu, Sep 5 at 4:06 PM

Good Afternoon,

*Initially, Ellen Matson and I thought we would respond that we would accept the amended Unit size acreage and revised royalty interest with the stipulation that all interest owners would be included in the correction. My interpretation of Matador's response was that they would change the interest of our shared ownership in the area only, **but not include any others.***

I have spent some time researching the issue. Hanna Rhoades, Matador landman, stated that they felt that they were correct. I want to receive the correct owner percentage and not think that we received the increase due to Matador needing to get permission for comingling. I think that they should be consistent and accurate but have not seen evidence of this in their filings. The drilling permits and acreage dedication plats should reflect the true numbers but numerous filings did not. In researching the issue though, I found the NM Interactive Map (<https://mapservice.nmstatelands.org/OilGasMinerals/>) and measured the well pools in conflict.

To be fair, the measurements are closer than I originally believed but I still think that Matador's measurements are higher than they should be.

I will attach a spreadsheet that includes what Rowan Family Minerals owner number would be with

1) the drilling permit & acreage dedication filings of 320 acres

2) Matador's acreage numbers and

3) my measurements of the acreage measured on the NM interactive oil and gas map, in addition to screen shots of the interactive map's measurements.

I realize that there must be difficulty in being exactly correct and don't know the standards that must be met. I hope that this information will be helpful in your determination of confidence that Matador will be accurate and consistent in their comingling authority. Thank you, Mollye Morris 972 339 2375

The 3rd email that I sent questioned why Matador used larger pools than the acreage reported in the drilling permit and acreage dedication forms that they filed with NM OCD. I was wanting to know why the professional surveyor signed with their license for 320 acres but it could be changed to a larger number for the division orders. I don't understand Mr. Rankin's response. I looked up the Form C-102s for 2 each of the Anne Com, Bubba Burton and Ken Wilson wells and these forms showed 320 acres in the acreage dedication plat (file attached with screen shots of these form C-102s), along with the surveyor's names and licenses. It seems wrong to round the pool acreage to 320 when Matador is claiming 325.5 for the Anne Com wells, 328.816 for the Bubba Burton wells and 329.67 for the Ken Wilson wells. Matador's asserted pool sizes are all closer to 330 than 320 but their stated sizes in the filed forms is 320. **Is there not a way for mineral owners to verify the correct acreage in a pool if it's not in the Form C-102?**

I am not an oil and gas professional and hope it is not inappropriate to raise these issues for a commingling case. I have read that commingling comes with potential negatives in that different wells can have different qualities of products; there can be allocation conflicts; there can be operational risks that can lead to increased maintenance and downtime; safety concerns; and possible legal problems due to insolvency, disputes of title and varying values of the commingled products. Even so, I realize that commingling is more efficient for a company to be able to process its products in fewer facilities. It does seem to be more efficient if it works correctly.

The reason for my protest is that Matador was not thorough when they neglected to include Rowan Family Minerals in the Anne Com mineral ownership, they were untimely in another instance and I don't think they have been accurate in their measurements. Mr. Rankin also made the false assertion that I did not respond to their offer to use 320 acres as the pool number for our division orders when I actually did respond. Additionally, Mr. Rankin said that Matador offered to pay J R Rowan's interest on a 320-acre basis. This is another mistake in that it is Rowan Family Minerals, LLC who owns these minerals and not J R Rowan, Inc. It seems to me that there have been enough issues to raise a cautionary flag in granting the comingling application to Matador.

Thank you for your consideration,

Mollye Morris

972 339 2375

On Monday, September 16, 2024 at 06:26:40 PM CDT, Adam Rankin <agrankin@hollandhart.com> wrote:

Mr. McClure,

In response to Ms. Morris's email below, the exact acreage of a spacing unit for purposes a surface commingling order is not relevant. The precise acreage of each spacing unit is not an element of approval. It has no bearing on the Division's review or approval of a surface commingling order under the Division's regulations. At issue is the proposed measurement and allocation formula—not the acreage or payment on an acreage basis. That is governed by private lease instruments and agreements between the parties. Moreover, as noted in the applications, the acreage is "more or less" 320 acres. Not only is the protest untimely, but it also based on an objection that is not within the scope of the Division's review.

Contrary to Ms. Morris's statement, Matador does use the acreage provided by its professional surveyors in its C-102s filed with the Division but where the Sections are "regular" and do not contain lots (i.e., "irregular" Sections) the surveyors round to 320 acres. For purposes of allocating payments via division orders, the surveyors use the actual, precise measured acreage because the precise acreage matters for division orders, as opposed to surface commingling orders where the exact acreage is not an issue.

Finally, as requested by the Division, Matador did reach out to Ms. Morris prior to her email below in an effort to resolve her concerns. Matador offered to pay J.R. Rowan's interest on a 320-acre basis rather than on the acreage identified in the division orders. Matador received no response to this offer; instead, it received the email below.

I am happy to address any questions or concerns the Division may have on this issue and appreciate the Division's timely review and approval.

Very best,

Adam

Adam Rankin

Partner, Holland & Hart LLP

agrarkin@hollandhart.com | T: (505) 954-7294 | M: (505) 570-0377

CONFIDENTIALITY NOTICE: This message is confidential and may be privileged. If you believe that this email has been sent to you in error, please reply to the sender that you received the message in error; then please delete this email.

From: McClure, Dean, EMNRD <Dean.McClure@emnrd.nm.gov>
Sent: Thursday, September 12, 2024 11:42 PM
To: Mollye Morris <morris1021@yahoo.com>; Engineer, OCD, EMNRD <OCD.Engineer@emnrd.nm.gov>; Wells, Shelly, EMNRD <Shelly.Wells@emnrd.nm.gov>; Lowe, Leonard, EMNRD <Leonard.Lowe@emnrd.nm.gov>; Paula M. Vance <PMVance@hollandhart.com>
Cc: Ellen Matson <ellenmatson@yahoo.com>; J R Rowan Inc <rowanminerals@aol.com>
Subject: RE: [EXTERNAL] NMOCD Order PLC-796 - Rowan Family Minerals, LLC

External Email

Ms. Morris,

The Division is in receipt of this email and another with similar information and an excel sheet. This email and the other will be included in the admin file. The Division has not reviewed the referenced application yet but will consider this material during its review.

Dean McClure

Petroleum Engineer, Oil Conservation Division

New Mexico Energy, Minerals and Natural Resources Department

(505) 469-8211

From: Mollye Morris <morris1021@yahoo.com>
Sent: Thursday, September 12, 2024 9:43 AM

To: Engineer, OCD, EMNRD <OCD.Engineer@emnrd.nm.gov>; Wells, Shelly, EMNRD <Shelly.Wells@emnrd.nm.gov>; Lowe, Leonard, EMNRD <Leonard.Lowe@emnrd.nm.gov>; McClure, Dean, EMNRD <Dean.McClure@emnrd.nm.gov>; Paula M. Vance <pmvance@hollandhart.com>
Cc: Ellen Matson <ellenmatson@yahoo.com>; J R Rowan Inc <rowanminerals@aol.com>
Subject: Re: [EXTERNAL] NMOCD Order PLC-796 - Rowan Family Minerals, LLC

Good Morning,

I would like to add some additional thoughts and questions about the issue of Matador receiving permission to comingle.

In searching for an update on NMOCD Order PLC-796, I opened the online filing from Holland & Hart, dated 7/17/2024, with the Administrative Application Checklist. In this correspondence I noticed that the spacing units of the Bubba Burton and Ken Wilson wells were listed as 320 acres. *This number is different from the figures used in Matador's division orders.*

I reviewed the spreadsheet with the Surveyor's numbers. **Is it not logical that if a professional surveyor is required to measure the acreage and calculate the figure for the well pool acreage that it should be considered the correct figure?** Matador did not use the Surveyor's numbers for their pool sizes in their division orders.

Matador uses 325.25 acre pool for their Anne Com division orders. Surveyor results below:

Anne Com #1:	N/2 Section 15 24s 28e	320 acres	John Lewis #220	9/6/1979
Anne Com #201h:	N/2 Section 15 24s 28e	325.27 acres	Michael Brown #18329	5/2017
Anne Com #202h	N/2 Section 15 24s 28e	162.5	Michael Brown #18329	8/8/2017
only units e,f,g,h measured - not the well pool				
Anne Com #221h	N/2 Section 15 24s 28e	320 acres	Michael Brown #18329	5/24/2016
Anne com #222h	N/2 Section 15 24s 28e	162.5 acres	Michael Brown #18329	8/24/2017
only units e,f,g,h measured - not the well pool				

Note: When Michael Brown measured the pool, he calculated 2 different figures. For 2 of the wells, he did not measure the entire pool. The original surveyor measured 320 acres and one of Michael Brown's calculations was 320 acres.

Matador uses 328.816 acres in their division orders. Surveyor measurements differ:

Bubba Burton 111h	Sec 14 & Sec 15, a,b,c,d	320 acres	Angela M Paeza #25116	8/28/2020
-------------------	--------------------------	-----------	-----------------------	-----------

Bubba Burton 121h Sec 14 & Sec 15, a,b,c,d 320 acres Angela M Paeza #25116 8/28/2020

Bubba Burton 131h Sec 14 & Sec 15, a,b,c,d 320 acres Angela M Paeza #25116 12/13/2022

Matador uses 329.67 acres for the Ken Wilson pool in their division orders. Surveyor measurements differ.

Ken Wilson 112h Sec 14 & Sec 15, e f g h 320 acres Angela M Paeza #25116 8/28/2020

Ken Wilson 122h Sec 14 & Sec 15, e f g h 320 acres Angela M Paeza #25116 8/28/2020

Ken Wilson 132h Sec 14 & Sec 15, e f g h 320 acres Michael Brown #18329 12/8/2022

The surveyor numbers in the Anne Com wells were a mix.

The surveyor numbers in the Bubba Burton and Ken Wilson wells were unanimous at 320 acres.

The acreage numbers supplied in the online filing for comingling were 320 acre pools for the Bubba Burton and Ken Wilson wells.

In reviewing the discrepancies, I would like to state that I have concerns about Matador's accuracy, consistency and following proper procedures when they do not use the surveyor's figures in their pool size and division order figures. When I googled comingling, quality control issues and allocation complications were 2 possible disadvantages listed and allocation issues are already a current concern. [The quality control would be that there were incomplete, plus different figures received for the same well pool. The allocation issues are that division orders are based on Matador's larger acreage figures than the figures that are supplied by the professional surveyors.]

I appreciate your consideration of these concerns as you make your decision.

Sincerely,

Mollye Morris

972 339 2375

On Wednesday, August 14, 2024 at 03:28:41 PM CDT, Engineer, OCD, EMNRD
<ocd.engineer@emnrd.nm.gov> wrote:

Ms. Vance,

The Division is in receipt of a protest of the application submitted by Matador for surface comingling at the

Janie Conner Central Tank Battery. This application has been designated by the Division as Application ID: 364799 and PLC-796-A. The protest is not timely, and the Division will not place the review of this application on hold. However, please note that the Division will take this protest into consideration during its review and recommends that Matador reach out to the Protestor and attempt to address their concerns.

Please see the email chain below for the protest email.

Protestor contact information:

Mollye Morris

morris1021@yahoo.com

Dean McClure

Petroleum Engineer, Oil Conservation Division

New Mexico Energy, Minerals and Natural Resources Department

(505) 469-8211

From: McClure, Dean, EMNRD <Dean.McClure@emnrd.nm.gov> **On Behalf Of** Engineer, OCD, EMNRD

Sent: Wednesday, August 14, 2024 2:26 PM

To: Mollye Morris <morris1021@yahoo.com>; Engineer, OCD, EMNRD <OCD.Engineer@emnrd.nm.gov>; Wells, Shelly, EMNRD <Shelly.Wells@emnrd.nm.gov>; Lowe, Leonard, EMNRD <Leonard.Lowe@emnrd.nm.gov>; McClure, Dean, EMNRD <Dean.McClure@emnrd.nm.gov>

Subject: RE: [EXTERNAL] NMOCD Order PLC-796 - Rowan Family Minerals, LLC

Ms. Morris,

The Division is in receipt of your protest below. However, please note that the protest is not timely. Had it been, then review of Matador's application would be placed on hold until the protest was addressed by either its withdrawal by you or via a public hearing. Having said that, the Division will recommend to Matador that it reach out to you in an attempt to address your concerns. Additionally, the Division will consider your concerns while reviewing Matador's application.

Please note that this application has been designated by the Division as Application ID: 364799 and PLC-796-A. Information regarding this application can be found at [OCD Permitting \(nm.gov\)](https://www.oed.nm.gov).

The Division may reach out for additional information as necessary. If you have any questions, please feel free to reach out.

Dean McClure

Petroleum Engineer, Oil Conservation Division

New Mexico Energy, Minerals and Natural Resources Department

(505) 469-8211

From: Mollye Morris <morris1021@yahoo.com>

Sent: Wednesday, August 14, 2024 1:50 PM

To: Engineer, OCD, EMNRD <OCD.Engineer@emnrd.nm.gov>; Wells, Shelly, EMNRD <Shelly.Wells@emnrd.nm.gov>; Lowe, Leonard, EMNRD <Leonard.Lowe@emnrd.nm.gov>; McClure, Dean, EMNRD <Dean.McClure@emnrd.nm.gov>

Subject: [EXTERNAL] NMOCD Order PLC-796 - Rowan Family Minerals, LLC

You don't often get email from morris1021@yahoo.com. [Learn why this is important](#)

CAUTION: This email originated outside of our organization. Exercise caution prior to clicking on links or opening attachments.

Good Afternoon,

Rowan Family Minerals received the NMOCD Order PLC-796. My sister, Gayle Jones, received the mailing from Holland and Hart but has been ill, having operations and procedures, so I am emailing late and hoping that some consideration may be given to our interactions with Matador and how I am afraid that the precision of their operations and calculations may not be accurate.

1 4 wells drilled & producing without a lease for our minerals:

The first interaction Rowan Family Minerals had concerned Eddy County, sec 15 24s 28e.

The original lease for Eddy County, sec 15 24s 28e was to RSC Resources dated **8/23/2013**. This 1 year lease had an addendum that did not allow for shut in payments for more than 2 years total. RSC conveyed some leases for this area to Denmar et al, doc# 1404112, on 4/1/14. Denmar assigned leases to MRC (Matador), Opr bk 975, p 685.

Matador drilled 4 wells (Anne Com 15 24s 28e RB) in 2016 and 2017. Our lease had lapsed and Rowan Family Minerals was receiving no royalty payments. When I communicated this to Matador (MRC), we were given the option to join in as working interest. We decided to accept a lease and bonus instead.

2 EDDY COUNTY LEASE CONFLICT IN A DIFFERET SECTION: The next issue was in Eddy, section 12, 25s

28e. Our lease had been assigned from Justin Nine to Transcendent to Matador. The original lease had included section 11 & 12, and nonproducing minerals were being released. MRC notified us late via email after the lease expired that they were holding these minerals via force majeure, not as the operator but as a working interest participant. We had top leased to another company who said that they would let Matador have the lease. Matador ended up paying us the additional bonus for a new lease.

3 Division Order Owner Decimal Differences: Rowan Family Minerals currently has a conflict about the correct owner percentage in Eddy County, section 15 24s 28e.. In their filings with NM OCD, Matador listed the acreage pool as 320 acres in their Permit to Drill and also in their Well Location and Acreage Dedication Plat. In the division order, Matador uses the figure 328.816 acres and this makes our owner decimal less than it should be. I went on the NM interactive map & tried to map the pool of the Bubba Burton. I realize that it's hard to map exactly but I came up with less.

Rowan Family Minerals has 2 small properties: The **unit A** conveyance (warranty deed) states that it is 4 nma, more or less but Trey Goodwin sent an email that Matador was using the following figures: Trey Goodwin From: tgoodwin@matadorresources.com To: Mollye Morris Mon, May 14, 2018 at 9:27 AM Good morning Mollye, I hope you had a great weekend. I had a couple of things I wanted to address with regards to the Rowan lease... Our title indicates that Rowan owns – 1.43 net acres and not 4.45 as you had indicated in our earlier conversations. Rowan does not own these tracts 100%, here is the ownership below...

Tract	Owner	% owned	Gross Acres	Net Acres
Block 102, Lot 7	Rowan Family Minerals,			
Unit g	LLC	0.5	0.2200	0.11
NE4NE4 - 3.95	Rowan Family Minerals,			
acres-Unit A	LLC	0.33333333	3.97	1.32
			Total:	1.43

Thank you, Trey Goodwin, RPL Area Land Manager – Delaware Basin Matador Resources Company

Trey Goodwin (MRC) stated that **Unit A** was 3.97 nma so I'll use this figure. This is divided among 3 so 3.97/3 = 1.32333333 nma each. **Unit G** was attributed with .22 nma and is shared by 2, so that's .11 nma each.

3A BUBBA BURTON (N 320 acres s15 24s 28e)

Rowan Family Minerals Owner Percent: Using the figures for our minerals that Matador gave (a slight reduction from what our deeds state): My owner decimal computation: $1.43333333 \text{ nma} / 320 \text{ pool} = 0.004479166 \text{ min int in the pool}$, * .25 lease royalty = **0.00111979166** (using **320 acres** per the permit to drill & the Acreage Dedication filed with NM OD)

Using Matador's increased figure for their pool of **328.816**: $1.4333333 / 328.816 = 0.004359074$ * .25 lease royalty = **0.001089768** but they are **NOT** attributing RFM with that much.

Matador's owner decimal figure from the division order: **.00100614**

Is the correct owner decimal **0.00111979166** or **0.001089768** or **.00100614**?

3B KEN WILSON (s14 & s15, units e,f,g,h) Rowan Family Minerals Owner Percent: Using the figures for our minerals that Matador's Trey Goodwin's email supplied.

My computation: unit G: .11 nma / 320 pool = 0.00034375 min int * lease royalty = 0.0000859375

Matador's owner decimal based on 329.67 pool: .11 / 329.67 = 0.000333667 * .25 lease royalty = .0008341675

Matador's division order only attributes RFM with .00008266 in their division order.

Is the correct owner decimal 0.0000859375 or .0008341675 or .00008266?

The objective of this email is to encourage NM OCD to use caution when granting Matador their comingling request. Rowan Family Minerals dealings with them do not give me confidence in Matador's calculation consistency or validity.

Thank you,

Mollye Morris

972 339 2375

**STATE OF NEW MEXICO
ENERGY, MINERALS AND NATURAL RESOURCES DEPARTMENT
OIL CONSERVATION DIVISION**

APPLICATION FOR SURFACE COMMINGLING

SUBMITTED BY MATADOR PRODUCTION COMPANY

ORDER NO. PLC-796-A

ORDER

The Director of the New Mexico Oil Conservation Division ("OCD"), having considered the application and the recommendation of the OCD Engineering Bureau, issues the following Order.

FINDINGS OF FACT

1. Matador Production Company ("Applicant") submitted a complete application to surface commingle the production from the pools, leases, and wells as described in Exhibit A ("Application").

Applicant is requesting to surface commingle oil and gas production from the pools, leases, and wells as described in Exhibit A, except only the gas production is included from the proposed communitization agreements pooling the Bone Spring formation underlying the North half of Section 13, Township 24 South, Range 28 East and the North half of Section 18, Township 24 South, Range 29 East N.M.P.M. and are designated by the BLM as NMNM 106367504 and NMNM 106367506 ("Federal Coms").

2. Currently the Glen Spiller Federal Com #111H (API No. 30-015-55064), Glen Spiller Federal Com #131H (API No. 30-015-54983), Harrold Melton Federal Com #112H (API No. 30-015-54901), and Harrold Melton Federal Com #132H (30-015-54900) produce from the Federal Coms.
3. Applicant proposed a method to allocate the oil and gas production to the pools, leases, and wells to be commingled.
4. Applicant provided notice of the Application to all persons owning an interest in the oil and gas production to be commingled, including the owners of royalty and overriding royalty interests, regardless of whether they have a right or option to take their interests in kind, and those persons either submitted a written waiver or did not file an objection to the Application.
5. Applicant provided notice of the Application to the Bureau of Land Management ("BLM") or New Mexico State Land Office ("NMSLO"), as applicable.
6. Applicant certified the commingling of oil and gas production from the pools, leases, and wells will not in reasonable probability reduce the value of the oil and gas production to less than if it had remained segregated.
7. Applicant in the notice for the Application stated that it sought authorization to prospectively include additional pools, leases, and wells in accordance with 19.15.12.10 C.(4)(g) NMAC.

8. Applicant stated that it sought authorization to surface commingle and off-lease measure, as applicable, oil and gas production from wells which have not yet been approved to be drilled, but will produce from a pool and lease as described in Exhibit A.
9. Applicant submitted or intends to submit one or more proposed communitization agreement(s) ("Proposed Agreement(s)") to the BLM or NMSLO, as applicable, identifying the acreage of each lease to be consolidated into a single pooled area ("CA Pooled Area"), as described in Exhibit A.

CONCLUSIONS OF LAW

10. OCD has jurisdiction to issue this Order pursuant to the Oil and Gas Act, NMSA 1978, §§ 70-2-6, 70-2-11, 70-2-12, 70-2-16, and 70-2-17, 19.15.12. NMAC, and 19.15.23. NMAC.
11. Applicant satisfied the notice requirements for the Application in accordance with 19.15.12.10 A.(2) NMAC, 19.15.12.10 C.(4)(c) NMAC, and 19.15.12.10 C.(4)(e) NMAC, as applicable.
12. Applicant satisfied the notice requirements for the Application in accordance with 19.15.23.9 A.(5) NMAC and 19.15.23.9 A.(6) NMAC, as applicable.
13. Applicant's proposed method of allocation, as modified herein, complies with 19.15.12.10 B.(1) NMAC or 19.15.12.10 C.(1) NMAC, as applicable.
14. Commingling of oil and gas production from state, federal, or tribal leases shall not commence until approved by the BLM or NMSLO, as applicable, in accordance with 19.15.12.10 B.(3) NMAC and 19.15.12.10 C.(4)(h) NMAC.
15. Applicant satisfied the notice requirements for the subsequent addition of pools, leases, and wells in the notice for the Application, in accordance with 19.15.12.10 C.(4)(g) NMAC. Subsequent additions of pools, leases, and wells within Applicant's defined parameters, as modified herein, will not, in reasonable probability, reduce the commingled production's value or otherwise adversely affect the interest owners in the production to be added.
16. By granting the Application with the conditions specified below, this Order prevents waste and protects correlative rights, public health, and the environment.

ORDER

1. Applicant is authorized to surface commingle oil and gas production from the pools, leases, and wells as described in Exhibit A, except only the gas production from the Federal Coms is included.

Applicant is authorized to store and measure oil and gas production off-lease from the pools, leases, and wells as described in Exhibit A at a central tank battery or gas title transfer meter described in Exhibit A, except only the gas production from the Federal Coms is included.

Applicant is authorized to surface commingle oil and gas production from wells not included in Exhibit A but that produce from a pool and lease as described in Exhibit A, except only the gas production from the Federal Coms is included.

Applicant is authorized to store and measure oil and gas production off-lease from wells not included in Exhibit A but that produce from a pool and lease as described in Exhibit A, except only the gas production from the Federal Coms is included, at a central tank battery or gas title transfer meter described in Exhibit A.

2. This Order supersedes Order PLC-796.
3. For each CA Pooled Area described in Exhibit A, Applicant shall submit a Proposed Agreement to the BLM or NMSLO, as applicable, prior to commencing oil and gas production. If Applicant fails to submit the Proposed Agreement, this Order shall terminate on the following day.

No later than sixty (60) days after the BLM or NMSLO approves or denies a Proposed Agreement, Applicant shall submit a Form C-103 to OCD with a copy of the decision and a description of the approved lands, as applicable. If Applicant withdraws or the BLM or NMSLO denies a Proposed Agreement, this Order shall terminate on the date of such action, and Applicant shall cease commingling the production from the CA Pooled Area. If the BLM or NMSLO approves but modifies the Proposed Agreement(s), Applicant shall comply with the approved Agreement(s), and no later than sixty (60) days after such decision, Applicant shall submit a new surface commingling application to OCD to conform this Order with the approved Agreement(s) if the formation or dedicated lands are modified or if a modification is made that will affect this Order. If Applicant fails to submit the new surface commingling application or OCD denies the new surface commingling application, this Order shall terminate on the date of such action.

Applicant shall allocate the oil and gas production to each lease within a CA Pooled Area in proportion to the acreage that each lease bears to the entire acreage of the CA Pooled Area until the Proposed Agreement which includes the CA Pooled Area is approved. After the Proposed Agreement is approved, the oil and gas production from the CA Pooled Area shall be allocated as required by the BLM's or NMSLO's, as applicable, approval of the Agreement, including any production that had been allocated previously in accordance with this Order.

4. The allocation of oil and gas production to wells not included in Exhibit A but that produce from a pool and lease as described in Exhibit A shall be determined in the same manner as to wells identified in Exhibit A that produce from that pool and lease, provided that if more than one allocation method is being used or if there are no wells identified in Exhibit A that produce from the pool and lease, then allocation of oil and gas production to each well not included in Exhibit A shall be determined by OCD prior to commingling production from it with the production from another well.

5. The allocation of oil and gas production shall be based on the production life of each well as measured for three periods: (a) the initial production period shall be measured from the first production until the earlier of either the peak production rate or thirty (30) days after the first production; (b) the plateau period shall be measured from the end of the initial production period to the peak decline rate; and (c) the decline period shall be measured from the end of the plateau period until the well is plugged and abandoned.

During the initial production period, the oil and gas production for each well identified in Exhibit A, except for the wells producing from the Federal Coms, shall be allocated using a production curve calculated from a minimum of ten (10) well tests per month, except that any day in which a well test cannot achieve an accurate result due to a temporary change in oil and gas production shall not be included in the computation of time determining the well test schedule. The production curve shall be calculated by interpolating daily production for each day using the known daily production obtained by well tests and shall use a method of interpolation that is at minimum as accurate as maintaining a constant rate of change for each day's production between the known daily production values.

During the plateau period, the oil and gas production for each well identified in Exhibit A, except for the wells producing from the Federal Coms, shall be allocated using a minimum of three (3) well tests per month.

During the decline period, the oil and gas production for each well identified in Exhibit A, except for the wells producing from the Federal Coms, shall be allocated as follows: (a) a minimum of three (3) well tests per month when the decline rate is greater than twenty-two percent (22%) per month; (b) a minimum of two (2) well tests per month when the decline rate is between twenty-two percent (22%) and ten percent (10%) per month; and (c) a minimum of one (1) well test per month when the decline rate is less than ten percent (10%) per month.

Upon OCD's request, Applicant shall submit a Form C-103 to the OCD Engineering Bureau that contains the decline rate curve and other relevant information demonstrating the production life of a well.

Applicant shall conduct a well test by separating and metering the oil and gas production from that well for either (a) a minimum of twenty-four (24) consecutive hours; or (b) a combination of nonconsecutive periods that meet the following conditions: (i) each period shall be a minimum of six (6) hours; and (ii) the total duration of the nonconsecutive periods shall be a minimum of eighteen (18) hours.

The well test requirements of this Order shall be suspended for any well shut-in for a period that continues for more than fifteen (15) days until the well commences production.

6. The gas production for each well identified in Exhibit A and that produces from the Federal Coms shall be separated and metered prior to commingling it with production from another well.

7. Applicant shall measure and market the commingled oil at a central tank battery described in Exhibit A in accordance with this Order and 19.15.18.15. NMAC or 19.15.23.8. NMAC.
8. Applicant shall measure and market the commingled gas at a well pad, central delivery point, central tank battery, or gas title transfer meter described in Exhibit A in accordance with this Order and 19.15.19.9. NMAC, provided however that if the gas is vented or flared, and regardless of the reason or authorization pursuant to 19.15.28.8 B. NMAC for such venting or flaring, Applicant shall measure or estimate the gas in accordance with 19.15.28.8 E. NMAC.
9. Applicant shall calibrate the meters used to measure or allocate oil and gas production in accordance with 19.15.12.10 C.(2) NMAC.
10. If the commingling of oil and gas production from any pool, lease, or well reduces the value of the commingled oil and gas production to less than if it had remained segregated, no later than sixty (60) days after the decrease in value has occurred Applicant shall submit a new surface commingling application to OCD to amend this Order to remove the pool, lease, or well whose oil and gas production caused the decrease in value. If Applicant fails to submit a new application, this Order shall terminate on the following day, and if OCD denies the application, this Order shall terminate on the date of such action.
11. Applicant may submit an application to amend this Order to add pools, leases, and subsequently drilled wells with spacing units adjacent to or within the tracts commingled by this Order by submitting a Form C-107-B in accordance with 19.15.12.10 C.(4)(g) NMAC, provided the pools, leases, and subsequently drilled wells are within the identified parameters included in the Application.
12. If a well is not included in Exhibit A but produces from a pool and lease as described in Exhibit A, then Applicant shall submit Forms C-102 and C-103 to the OCD Engineering Bureau after the well has been approved to be drilled and prior to off-lease measuring or commingling oil or gas production from it with the production from another well. The Form C-103 shall reference this Order and identify the well, proposed method to determine the allocation of oil and gas production to it, and the location(s) that commingling of its production will occur.
13. Applicant shall not commence commingling oil or gas production from state, federal, or tribal leases until approved by the BLM or NMSLO, as applicable.
14. If OCD determines that Applicant has failed to comply with any provision of this Order, OCD may take any action authorized by the Oil and Gas Act or the New Mexico Administrative Code (NMAC).
15. OCD retains jurisdiction of this matter and reserves the right to modify or revoke this Order as it deems necessary.

**STATE OF NEW MEXICO
OIL CONSERVATION DIVISION**

A handwritten signature in blue ink, appearing to read "G. Razatos", is positioned above a horizontal line.

**GERASIMOS RAZATOS
DIRECTOR (ACTING)**

DATE: 10/28/2024

State of New Mexico
Energy, Minerals and Natural Resources Department

Exhibit A

Order: PLC-796-A

Operator: Matador Production Company (228937)

Central Tank Battery: Janie Conner Central Tank Battery

Central Tank Battery Location: UL A, Section 14, Township 24 South, Range 28 East

Gas Title Transfer Meter Location: UL A, Section 14, Township 24 South, Range 28 East

Pools

Pool Name	Pool Code
MALAGA; BONE SPRING	42780
PIERCE CROSSING; BONE SPRING	50371
PURPLE SAGE; WOLFCAMP (GAS)	98220

Leases as defined in 19.15.12.7(C) NMAC

Lease	UL or Q/Q	S-T-R
Fee	N/2	14-24S-28E
Fee	N/2	13-24S-28E
Fee	N/2 N/2	14-24S-28E
	N/2 N/2	15-24S-28E
Fee	S/2 N/2	14-24S-28E
	S/2 N/2	15-24S-28E
PROPOSED CA Bone Spring NMNM 106367504	N/2 N/2	13-24S-28E
	N/2 N/2	18-24S-29E
PROPOSED CA Bone Spring NMNM 106367506	S/2 N/2	13-24S-28E
	S/2 N/2	18-24S-29E

Wells

Well API	Well Name	UL or Q/Q	S-T-R	Pool
30-015-44162	Tiger 14 24S 28E RB #201H	N/2	14-24S-28E	98220
30-015-44129	Tiger 14 24S 28E RB #202H	N/2	14-24S-28E	98220
30-015-44163	Tiger 14 24S 28E RB #221H	N/2	14-24S-28E	98220
30-015-44119	Tiger 14 24S 28E RB #222H	N/2	14-24S-28E	98220
30-015-43463	Janie Conner 13 24S 28E RB #201H	N/2	13-24S-28E	98220
30-015-43920	Janie Conner 13 24S 28E RB #202H	N/2	13-24S-28E	98220
30-015-43756	Janie Conner 13 24S 28E RB #221H	N/2	13-24S-28E	98220
30-015-43919	Janie Conner 13 24S 28E RB #222H	N/2	13-24S-28E	98220
30-015-54803	Janie Conner 13 24S 28E RB #120H	N/2	13-24S-28E	42780
30-015-48081	Bubba Burton 14 15 24S 28E #111H	N/2 N/2	14-24S-28E	42780
		N/2 N/2	15-24S-28E	
30-015-48082	Bubba Burton 14 15 24S 28E #121H	N/2 N/2	14-24S-28E	42780
		N/2 N/2	15-24S-28E	
30-015-53858	Bubba Burton 14 15 24S 28E #131H	N/2 N/2	14-24S-28E	42780
		N/2 N/2	15-24S-28E	

30-015-48103	Ken Wilson 14 15 #112H	S/2 N/2	14-24S-28E	42780
		S/2 N/2	15-24S-28E	
30-015-48106	Ken Wilson 14 15 #122H	S/2 N/2	14-24S-28E	42780
		S/2 N/2	15-24S-28E	
30-015-53881	Ken Wilson 14 15 #132H	S/2 N/2	14-24S-28E	42780
		S/2 N/2	15-24S-28E	
30-015-55064	Glen Spiller Federal Com #111H	N/2 N/2	13-24S-28E	42780
		N/2 N/2	18-24S-29E	50371
30-015-54983	Glen Spiller Federal Com #131H	N/2 N/2	13-24S-28E	42780
		N/2 N/2	18-24S-29E	50371
30-015-54901	Harrold Melton Federal Com #112H	S/2 N/2	13-24S-28E	42780
		S/2 N/2	18-24S-29E	50371
30-015-54900	Harrold Melton Federal Com #132H	S/2 N/2	13-24S-28E	42780
		S/2 N/2	18-24S-29E	50371

District I
1625 N. French Dr., Hobbs, NM 88240
Phone:(575) 393-6161 Fax:(575) 393-0720
District II
811 S. First St., Artesia, NM 88210
Phone:(575) 748-1283 Fax:(575) 748-9720
District III
1000 Rio Brazos Rd., Aztec, NM 87410
Phone:(505) 334-6178 Fax:(505) 334-6170
District IV
1220 S. St Francis Dr., Santa Fe, NM 87505
Phone:(505) 476-3470 Fax:(505) 476-3462

State of New Mexico
Energy, Minerals and Natural Resources
Oil Conservation Division
1220 S. St Francis Dr.
Santa Fe, NM 87505

COMMENTS

Action 364799

COMMENTS

Operator: MATADOR PRODUCTION COMPANY One Lincoln Centre Dallas, TX 75240	OGRID: 228937
	Action Number: 364799
	Action Type: [C-107] Surface Commingle or Off-Lease (C-107B)

COMMENTS

Created By	Comment	Comment Date
dmcclure	Application protested by Ellen Matson on 08/13/2024. The protest, while deemed to be untimely, will be considered during review of this application.	8/13/2024
dmcclure	Application protested by Mollye Morris on 08/14/2024. The protest, while deemed to be untimely, will be considered during review of this application.	8/14/2024
dmcclure	Ellen Matson and Mollye Morris withdrew their protests on 10/04/2024.	10/11/2024

District I
1625 N. French Dr., Hobbs, NM 88240
Phone:(575) 393-6161 Fax:(575) 393-0720
District II
811 S. First St., Artesia, NM 88210
Phone:(575) 748-1283 Fax:(575) 748-9720
District III
1000 Rio Brazos Rd., Aztec, NM 87410
Phone:(505) 334-6178 Fax:(505) 334-6170
District IV
1220 S. St Francis Dr., Santa Fe, NM 87505
Phone:(505) 476-3470 Fax:(505) 476-3462

State of New Mexico
Energy, Minerals and Natural Resources
Oil Conservation Division
1220 S. St Francis Dr.
Santa Fe, NM 87505

CONDITIONS

Action 364799

CONDITIONS

Operator: MATADOR PRODUCTION COMPANY One Lincoln Centre Dallas, TX 75240	OGRID: 228937
	Action Number: 364799
	Action Type: [C-107] Surface Commingle or Off-Lease (C-107B)

CONDITIONS

Created By	Condition	Condition Date
dmcclure	Please review the content of the order to ensure you are familiar with the authorities granted and any conditions of approval. If you have any questions regarding this matter, please contact me.	10/29/2024