

Revised March 23, 2017

ID NO. 373499

NSL - 8795

RECEIVED: 08/13/24	REVIEWER:	TYPE:	APP NO: pLEL2422730803
--------------------	-----------	-------	------------------------

ABOVE THIS TABLE FOR OCD DIVISION USE ONLY

NEW MEXICO OIL CONSERVATION DIVISION
 - Geological & Engineering Bureau -
 1220 South St. Francis Drive, Santa Fe, NM 87505

**ADMINISTRATIVE APPLICATION CHECKLIST**

THIS CHECKLIST IS MANDATORY FOR ALL ADMINISTRATIVE APPLICATIONS FOR EXCEPTIONS TO DIVISION RULES AND REGULATIONS WHICH REQUIRE PROCESSING AT THE DIVISION LEVEL IN SANTA FE

Applicant: EOGResources Inc. **OGRID Number:** 7377
Well Name: Banjo 5 Fed Com 512H **API:** 30-015-47903
Pool: CORRAL CANYON: BONE SPRING, SOUTH **Pool Code:** 13354

SUBMIT ACCURATE AND COMPLETE INFORMATION REQUIRED TO PROCESS THE TYPE OF APPLICATION INDICATED BELOW

1) TYPE OF APPLICATION: Check those which apply for [A]

A. Location – Spacing Unit – Simultaneous Dedication

☒ NSL ☐ NSP (PROJECT AREA) ☐ NSP (PRORATION UNIT) ☐ SD

B. Check one only for [I] or [II]

[I] Commingling – Storage – Measurement

☐ DHC ☐ CTB ☐ PLC ☐ PC ☐ OLS ☐ OLM

[II] Injection – Disposal – Pressure Increase – Enhanced Oil Recovery

☐ WFX ☐ PMX ☐ SWD ☐ IPI ☐ EOR ☐ PPR

2) NOTIFICATION REQUIRED TO: Check those which apply.

- A. ☒ Offset operators or lease holders
 B. ☒ Royalty, overriding royalty owners, revenue owners
 C. ☐ Application requires published notice
 D. ☒ Notification and/or concurrent approval by SLO
 E. ☒ Notification and/or concurrent approval by BLM
 F. ☐ Surface owner
 G. ☒ For all of the above, proof of notification or publication is attached, and/or,
 H. ☐ No notice required

FOR OCD ONLY

- ☐ Notice Complete
☐ Application Content Complete

3) CERTIFICATION: I hereby certify that the information submitted with this application for administrative approval is **accurate** and **complete** to the best of my knowledge. I also understand that **no action** will be taken on this application until the required information and notifications are submitted to the Division.

Note: Statement must be completed by an individual with managerial and/or supervisory capacity.

Shea Bailey

Print or Type Name

Shea Bailey

Signature

07/08/2024

Date

432-214-9797

Phone Number

sbailey1@eogresources.com

e-mail Address



Shea Bailey
Phone: (432) 214-9797
Email: sbailey1@eogresources.com

August 8, 2024

VIA ONLINE FILING

Acting OCD Director
Oil Conservation Division
New Mexico Department of Energy, Minerals, and Natural Resources
1220 South St. Francis Drive
Santa Fe, New Mexico 87505

Re: Application of EOG Resources, Inc. for administrative approval of an unorthodox well location for its Banjo 5 Fed Com 512H well dedicated to the W/2 of Section 5 and W/2 of Section 8, Township 26 South, Range 30 East, NMPM, Eddy County, New Mexico.

Dear Acting Director,

EOG Resources, Inc. (OGRID No. 7377) seeks administrative approval of an unorthodox well location for its Banjo 5 Fed Com 512H well (API No. 30-025-47903) (formerly known as the Banjo 5 Fed Com No. 592H). The spacing unit dedicated to the well is comprised of the W/2 of Section 5 and the W/2 Section 8, Township 26 South, Range 30 East, NMPM, Eddy County, New Mexico and is within the Corral Canyon; Bone Spring, South (13354). The horizontal spacing unit for the well is approximately 640 acres and includes proximity tracts. The API No. for the Defining Well is 30-015-48194.

This well has not yet been drilled. It is proposed to be drilled as follows:

- The surface location is located 421 feet from the North line, 2326 feet from the East line (Unit B) of Section 5,
- The bottom hole location is located 100 feet from the South line, 2352 feet from the West line (Unit N) of Section 8,
- The first take point is located 100 feet from the North line, 2352 feet from the West line (Unit C) of Section 5,
- The last take point is located 100 feet from the South line, 2352 feet from the West line (Unit N) of Section 8.

The acreage is governed by the Division's statewide rules. The proposed completed interval is unorthodox because it will be closer than 330 feet to the eastern boundary. It encroaches on the spacing units in the E/2 of Section 5 and the E/2 of Section 8. Approval of the unorthodox location

will allow EOG to use its preferred well spacing plan for horizontal wells, which will prevent waste.

Exhibit A is the C-102 sundry pending with the BLM that shows the location of the proposed well, including the proposed unorthodox, completed interval. The proposed completed interval encroaches on the spacing unit/tracts to the east. The third page of Exhibit A is the original APD for the well, showing the former name (Banjo 5 Fed Com 592H Well).

Exhibit B is a plat that shows the Banjo 5 Fed Com 512H well in relation to the adjoining spacing units/tracts to the east.

Exhibit C is a certification from the landman indicating that he has reviewed the tracts affected by this request. Exhibit C includes a list of the affected parties and **Exhibit D** provides proof that a copy of this application, including exhibits, was mailed to each affected party. This notice advises affected parties that any objection must be filed in writing with the Division within 20 days from the date the Division receives the application.

Exhibit E is a statement from a petroleum engineer providing justification for the requested non-standard location.

Exhibit F is the C-102 for the Defining Well for the spacing unit (API No. 30-015-48194).

Thank you for your attention to this matter.

Very truly yours,

A handwritten signature in black ink that reads "Shea Bailey". The signature is written in a cursive, flowing style.

Shea Bailey
Regulatory Contractor

C-102 Submit Electronically Via OCD Permitting	State of New Mexico Energy, Minerals & Natural Resources Department OIL CONSERVATION DIVISION	Revised July 9, 2024	
		Submittal Type:	<input type="checkbox"/> Initial Submittal
			<input type="checkbox"/> Amended Report
		<input type="checkbox"/> As Drilled	
Property Name and Well Number BANJO 5 FED COM 512H			

WELL LOCATION AND ACREAGE DEDICATION PLAT

API Number 30-015-47903	Pool Code 13354	Pool Name CORRAL CANYON; BONE SPRING, SOUTH
Property Code 329888	Property Name BANJO 5 FED COM	Well Number 512H
OGRID No. 7377	Operator Name EOG RESOURCES, INC.	Ground Level Elevation 3159'

Surface Location

UL or Lot No. B	Section 5	Township 26 S	Range 30 E	Lot	Feet from the N/S 421 FNL	Feet from the E/W 2326 FEL	Latitude N 32.077911°	Longitude W 103.902395°	County EDDY
--------------------	--------------	------------------	---------------	-----	------------------------------	-------------------------------	--------------------------	----------------------------	----------------

Bottom Hole Location If Different From Surface

UL or Lot No. N	Section 8	Township 26 S	Range 30 E	Lot	Feet from the N/S 100 FSL	Feet from the E/W 2352 FWL	Latitude N 32.050119°	Longitude W 103.904425°	County EDDY
--------------------	--------------	------------------	---------------	-----	------------------------------	-------------------------------	--------------------------	----------------------------	----------------

Dedicated Acres 640	Infill or Defining Well INFILL	Defining Well API 30-015-48194	Overlapping Spacing Unit (Y/N) YES	Consolidated Code
Order Numbers PENDING COM AGREEMENT			Well Setbacks are under Common Ownership: <input type="checkbox"/> Yes <input type="checkbox"/> No	

Kick Off Point (KOP)

UL or lot no. C	Section 5	Township 26 S	Range 30 E	Lot	Feet from the N/S 50 FNL	Feet from the E/W 2352 FWL	Latitude N 32.078924°	Longitude W 103.904470°	County EDDY
--------------------	--------------	------------------	---------------	-----	-----------------------------	-------------------------------	--------------------------	----------------------------	----------------


First Take Point (FTP)

UL or lot no. C	Section 5	Township 26 S	Range 30 E	Lot	Feet from the N/S 100 FNL	Feet from the E/W 2352 FWL	Latitude N 32.078786°	Longitude W 103.904470°	County EDDY
--------------------	--------------	------------------	---------------	-----	------------------------------	-------------------------------	--------------------------	----------------------------	----------------

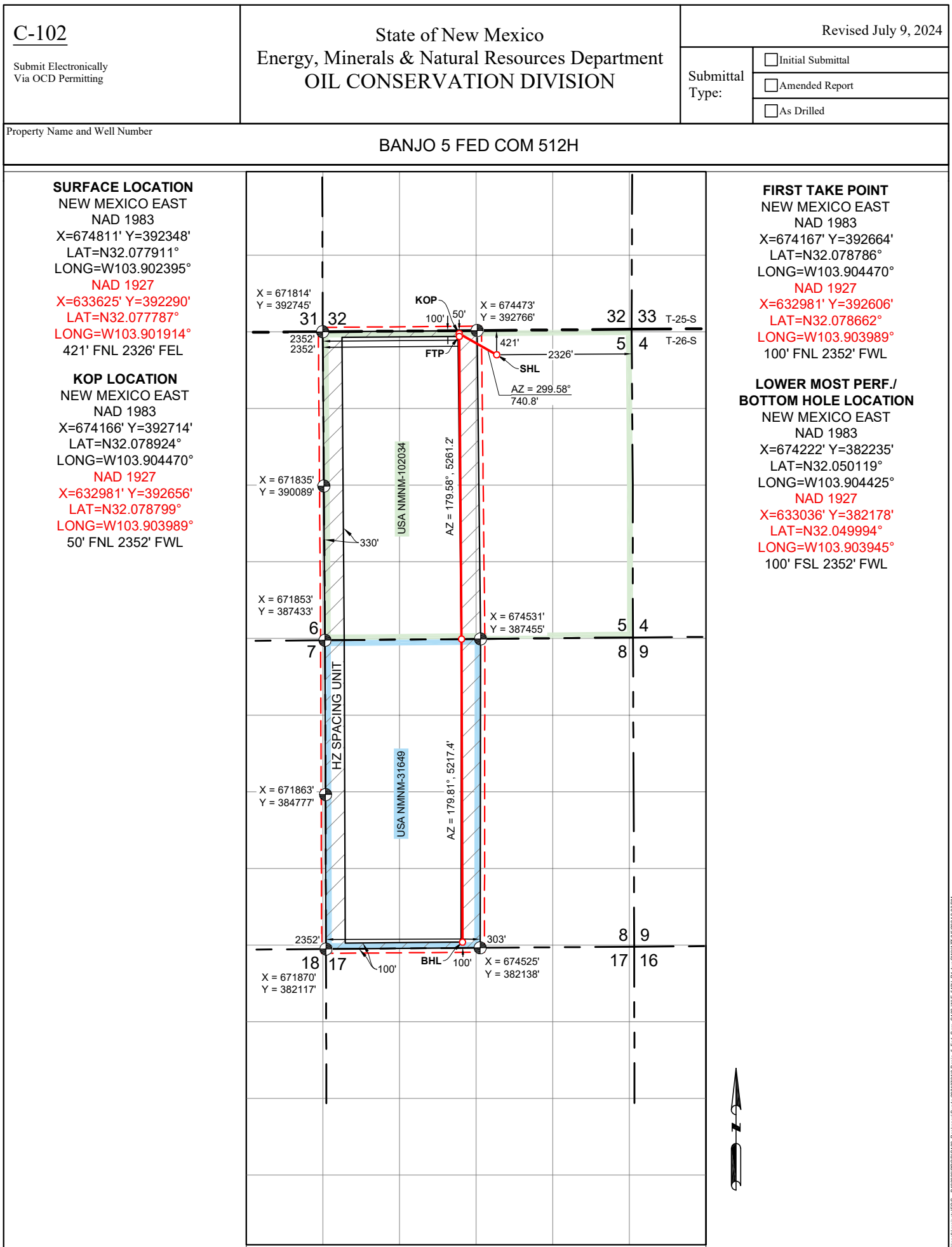
Last Take Point (LTP)

UL or lot no. N	Section 8	Township 26 S	Range 30 E	Lot	Feet from the N/S 100 FSL	Feet from the E/W 2352 FWL	Latitude N 32.050119°	Longitude W 103.904425°	County EDDY
--------------------	--------------	------------------	---------------	-----	------------------------------	-------------------------------	--------------------------	----------------------------	----------------

Unitized Area or Area of Uniform Interest	Spacing Unity Type <input checked="" type="checkbox"/> Horizontal <input type="checkbox"/> Vertical	Ground Floor Elevation 3184'
---	--	---------------------------------

OPERATOR CERTIFICATION <i>I hereby certify that the information contained herein is true and complete to the best of my knowledge and belief, and, if the well is a vertical or directional well, that this organization either owns a working interest or unleased mineral interest in the land including the proposed bottom hole location or has a right to drill this well at this location pursuant to a contract with an owner of a working interest or unleased mineral interest, or to a voluntary pooling agreement or a compulsory pooling order heretofore entered by the division.</i> <i>If this well is a horizontal well, I further certify that this organization has received The consent of at least one lessee or owner of a working interest or unleased mineral interest in each tract (in the target pool or formation) in which any part of the well's completed interval will be located or obtained a compulsory pooling order from the division.</i>	SURVEYORS CERTIFICATION  Signature and Seal of Professional Surveyor Date <i>I hereby certify that the well location shown on this plat was plotted from field notes of actual surveys made by me or under my supervision, and that the same is true and correct to the best of my belief.</i> MITCHELL L. MCDONALD, N.M. P.L.S. Certificate Number 29821 Date of Survey FEBRUARY 8, 2024
Signature Date	
Print Name	
E-mail Address	

Note: No allowable will be assigned to this completion until all interests have been consolidated or a non-standard unit has been approved by the division.



DISTRICT I
1625 N. French Dr., Hobbs, NM 88240
Phone: (575) 393-6161 Fax: (575) 393-0720

DISTRICT II
811 S. First St., Artesia, NM 88210
Phone: (575) 748-1283 Fax: (575) 748-9720

DISTRICT III
1000 Rio Brazos Rd., Aztec, NM 87410
Phone: (505) 334-6178 Fax: (505) 334-6170

DISTRICT IV
1220 S. St. Francis Dr., Santa Fe, NM 87505
Phone: (505) 476-3460 Fax: (505) 476-3462

State of New Mexico
Energy, Minerals & Natural Resources Department
OIL CONSERVATION DIVISION
1220 South St. Francis Dr.
Santa Fe, New Mexico 87505

Form C-102

Revised August 1, 2011

Submit one copy to appropriate
District Office

☐ AMENDED REPORT

WELL LOCATION AND ACREAGE DEDICATION PLAT

API Number 30-015- 47903	Pool Code 13354 97814	Pool Name CORRAL CANYON; BONE SPRING, SOUTH WILDCAT G-015 S2630010; BONE SPRING
Property Code 329888	Property Name BANJO 5 FED COM	Well Number 592H
OGRID No. 7377	Operator Name EOG RESOURCES, INC.	Elevation 3159'

Surface Location

UL or lot no.	Section	Township	Range	Lot Idn	Feet from the	North/South line	Feet from the	East/West line	County
B	5	26 S	30 E		421	NORTH	2326	EAST	EDDY

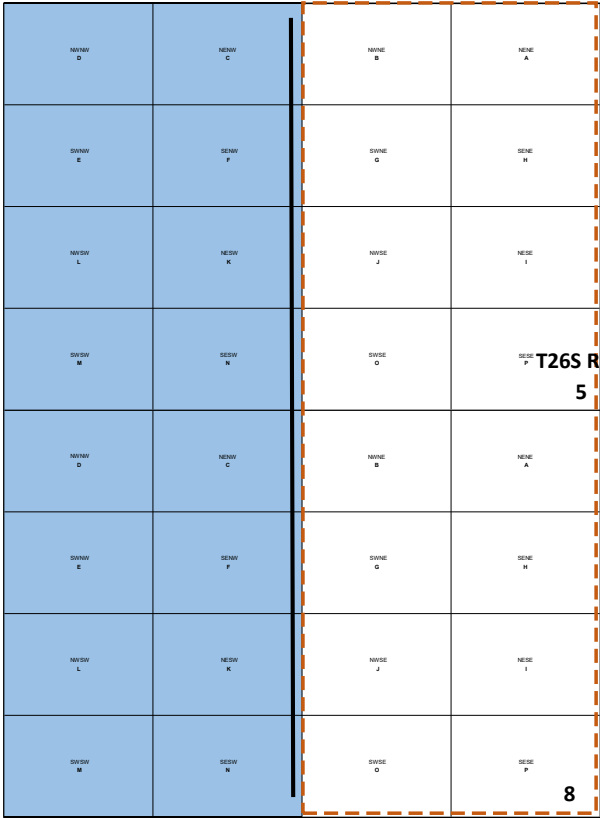
Bottom Hole Location If Different From Surface

UL or lot no.	Section	Township	Range	Lot Idn	Feet from the	North/South line	Feet from the	East/West line	County
O	8	26 S	30 E		100	SOUTH	1732	EAST	EDDY
Dedicated Acres 640.00	Joint or Infill	Consolidated Code	Order No.						

No allowable will be assigned to this completion until all interests have been consolidated or a non-standard unit has been approved by the division.

<p>T. 25S T. 26S</p> <p>UPPER MOST PERF. NEW MEXICO EAST NAD 1983 X = 675403' Y = 392674' LAT. = N 32.078800° LONG. = W 103.900479° NAD 1927 X = 634217' Y = 392616' LAT. = N 32.078676° LONG. = W 103.899998°</p> <p>FED PERF. POINT NEW MEXICO EAST NAD 1983 X = 675425' Y = 387464' LAT. = N 32.064479° LONG. = W 103.900476° NAD 1927 X = 634239' Y = 387406' LAT. = N 32.064354° LONG. = W 103.899995°</p> <p>LOWER MOST PERF./ BOTTOM HOLE LOCATION NEW MEXICO EAST NAD 1983 X = 675447' Y = 382245' LAT. = N 32.050131° LONG. = W 103.900473° NAD 1927 X = 634261' Y = 382187' LAT. = N 32.050006° LONG. = W 103.899993°</p>	<p>SURFACE LOCATION NEW MEXICO EAST NAD 1983 X = 674811' Y = 392348' LAT. = N 32.077911° LONG. = W 103.902395° NAD 1927 X = 633625' Y = 392290' LAT. = N 32.077787° LONG. = W 103.901914°</p>	<p>OPERATOR CERTIFICATION I hereby certify that the information contained herein is true and complete to the best of my knowledge and belief, and that this organization either owns a working interest or unleased mineral interest in the land including the proposed bottom hole location or has a right to drill this well at this location pursuant to a contract with an owner of such a mineral or working interest, or to voluntary pooling agreement or a compulsory pooling order heretofore entered by the division.</p> <p><i>Jayna K. Hobby</i> 7/6/20 Signature Date Jayna K. Hobby Print Name Jayna_Hobby@eogresources.com E-mail Address</p> <p>SURVEYORS CERTIFICATION I hereby certify that the well location shown on this plat was plotted from field notes of actual surveys made by me or under my supervision, and that the same is true and correct to the best of my belief.</p> <p>NOVEMBER 16, 2019 Date of Survey Signature and Seal of Professional Surveyor <i>Casey Wayne Faircloth</i> CASEY WAYNE FAIRCLOTH NEW MEXICO 21051 PROFESSIONAL SURVEYOR</p> <p>Job No.: EOG.190006 CASEY WAYNE FAIRCLOTH, N.M.P.L.S. Certificate Number 21051</p>
--	--	---

P14



Banjo 5 Fed Com 512H
W2 Sections 5 & 8, T26S, R30E, Eddy Co, NM



Banjo 5-32 Fed Com Spacing Unit



Operator/Working Interest Owner:
EOG Resources, Inc
Accelerate Resources Corporation

Mineral Owner:
Bureau of Land Management



Well:
Banjo 5 Fed Com 512H

Exhibit B



P.O. Box 2267, Midland, Texas 79702
Phone: (432) 686-3600 Fax: (432) 686-3773

July 25th, 2024

Certification of Ownership

I have reviewed the ownership of the oil and gas leasehold in the E2 of Sections 5 & 8, 26S-30E, Eddy County, New Mexico, for purposes of the unorthodox location for EOG's B a n j o 5 F e d C o m 512 H well located in the E/2W/2 of Section 5 & E/2W/2 of Section 8 -26S-30E. As of the date of this letter, the affected parties are:

See Attached EXHIBIT "A"

Sincerely,

EOG Resources, Inc.

James Barwis
Landman

Exhibit C



P.O. Box 2267, Midland, Texas 79702
Phone: (432) 686-3600 Fax: (432) 686-3773

EXHIBIT "A"

Tract 1

	Name	Address	Interest Type
1	EOG Resources, Inc.	5509 Champions Dr, Midland, TX 79706	Working Interest
2	Accelerate Resources Corporation	7950 Legacy Drive Suite 500 Plano, TX 75024	Working Interest
3	BLM	PO BOX 10971 Midland, TX 79702	Royalty Interest

NSL Application for Banjo 5 Fed Com 512H
EOG Resources, Inc.
EXHIBIT A- Notice List

New Mexico Oil Conservation Division
Attn: Ms. Karen Sharp
1625 N. French Drive
Hobbs, New Mexico 88240
Via NMOCD Online

EOG Resources, Inc.
P O BOX 4362
HOUSTON, TX 77210-4362

Bureau of Land Management
Attn: Jonathon Shepard
620 E. Green Street
Carlsbad, NM 88220
9589 0710 5270 0955 0709 040

Accelerate Resources Corporation
7950 Legacy Drive
Suite 500
Plano, TX 75024
9589 0710 5270 0955 0709 33

Copies of this application were mailed to the following individuals, companies, and organizations
on or before



Shea Bailey
EOG Resources, Inc.

Exhibit D



Lisa Youngblood
Phone: (432) 247-6331
Email: lisa_youngblood@eogresources.com

August 8, 2024

VIA CERTIFIED MAIL

TO: AFFECTED PARTIES

Re: Application of EOG Resources, Inc. for administrative approval of an unorthodox well location for its Banjo 5 Fed Com 512H well dedicated to the W/2 of Section 5 and W/2 of Section 8, Township 26 South, Range 30 East, NMPM, Eddy County, New Mexico.

Ladies and Gentlemen:

Enclosed is a copy of the above-referenced application which was filed with the New Mexico Oil Conservation Division on this date. Any objection to this application must be filed in writing within twenty days from this date with the applicant and the New Mexico Oil Conservation Division, 1220 South St. Francis Drive, Santa Fe, New Mexico, 87505. If no objection is received within this twenty-day period, this application may be approved administratively by the Division.

If you have any questions about this application, please contact the following:

James Barwis
EOG Resources, Inc.
(432) 686-3791
James_Barwis@eogresources.com

Very truly yours,

A handwritten signature in black ink that reads "Shea Bailey". The signature is written in a cursive, flowing style.

Shea Bailey
Regulatory Contractor



July 30, 2024

Re: EOG Resources, Inc. NSL Application
Banjo 5 Fed Com #512H

To Whom it may concern:

A non-standard location is necessary to develop the Bone Spring resource in an economic fashion. The non-standard location also reflects the as-drilled location of the well. Based on analog Bone Spring wells along with geologic analysis, EOG believes placing the well at this location maintains optimal spacing to continue development of resources in the formation. Granting the exception will allow for more total production from the section and more efficient development of the asset therefore protecting correlative rights.

Sincerely

EOG Resources, Inc.

A handwritten signature in black ink, appearing to read "Dane Hooker", is written over a horizontal line.

Dane Hooker
Reservoir Engineer

EXHIBIT E

DISTRICT I
1625 N. French Dr., Hobbs, NM 88240
Phone: (575) 393-6161 Fax: (575) 393-0720

DISTRICT II
811 S. First St., Artesia, NM 88210
Phone: (575) 748-1283 Fax: (575) 748-9720

DISTRICT III
1000 Rio Brazos Rd., Artec, NM 87416
Phone: (505) 334-6178 Fax: (505) 334-6170

DISTRICT IV
1220 S. St. Francis Dr., Santa Fe, NM 87505
Phone: (505) 476-3400 Fax: (505) 476-3462

State of New Mexico
Energy, Minerals & Natural Resources Department
OIL CONSERVATION DIVISION
1220 South St. Francis Dr.
Santa Fe, New Mexico 87505

Form C-102

Revised August 1, 2011

Submit one copy to appropriate
District Office

☐ AMENDED REPORT

WELL LOCATION AND ACREAGE DEDICATION PLAT

API Number 30-015-48194	Pool Code 13354	Pool Name Coral Canyon; Bone Spring, South
Property Code 329888	Property Name BANJO 5 FED COM	Well Number 587H
OGRID No. 7377	Operator Name EOG RESOURCES, INC.	Elevation 3137'

Surface Location

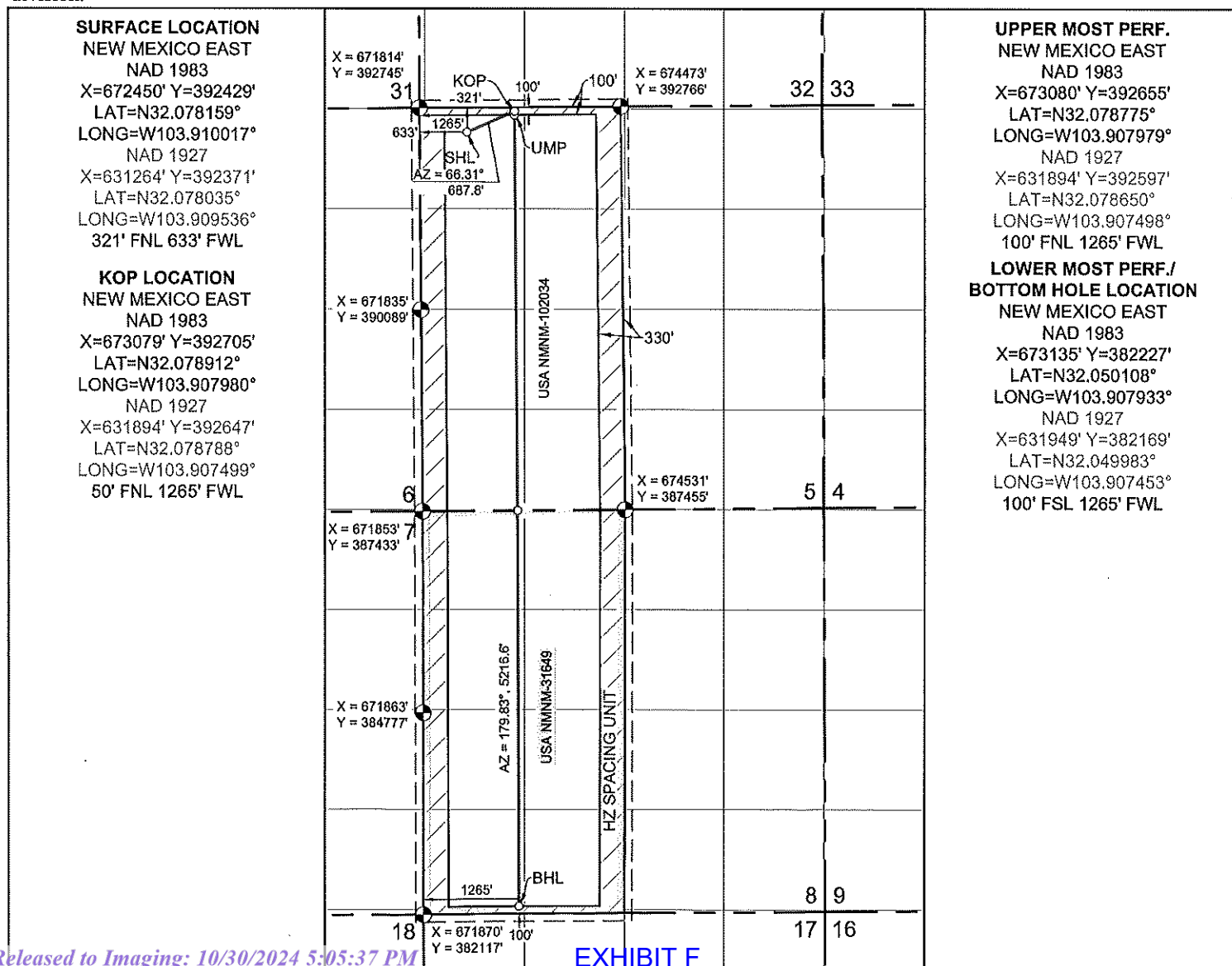
UL or lot no.	Section	Township	Range	Lot Idn	Feet from the	North/South line	Feet from the	East/West line	County
D	5	26 S	30 E		321	NORTH	633	WEST	EDDY

Bottom Hole Location If Different From Surface

UL or lot no.	Section	Township	Range	Lot Idn	Feet from the	North/South line	Feet from the	East/West line	County
M	8	26 S	30 E		100	SOUTH	1265	WEST	EDDY

Dedicated Acres	Joint or Infill	Consolidated Code	Order No.
640			PENDING COM AGREEMENT

No allowable will be assigned to this completion until all interests have been consolidated or a non-standard unit has been approved by the division.



District I
1625 N. French Dr., Hobbs, NM 88240
Phone:(575) 393-6161 Fax:(575) 393-0720
District II
811 S. First St., Artesia, NM 88210
Phone:(575) 748-1283 Fax:(575) 748-9720
District III
1000 Rio Brazos Rd., Aztec, NM 87410
Phone:(505) 334-6178 Fax:(505) 334-6170
District IV
1220 S. St Francis Dr., Santa Fe, NM 87505
Phone:(505) 476-3470 Fax:(505) 476-3462

State of New Mexico
Energy, Minerals and Natural Resources
Oil Conservation Division
1220 S. St Francis Dr.
Santa Fe, NM 87505

CONDITIONS

Action 373499

CONDITIONS

Operator: EOG RESOURCES INC 5509 Champions Drive Midland, TX 79706	OGRID: 7377
	Action Number: 373499
	Action Type: [UF-NSL] Non-Standard Location (NSL)

CONDITIONS

Created By	Condition	Condition Date
llowe	None	8/14/2024