

Form C-118

NM1-5

Basin Disposal
Evaporation
Pond

May 2024

District I
1625 N French Dr., Hobbs, NM 88240
District II
811 S. First St., Artesia, NM 88210
District III
1000 Rio Brazos Road, Artec, NM 87410
District IV
1220 S. St. Francis Dr., Santa Fe, NM 87505

State of New Mexico
Energy Minerals and Natural Resources

Oil Conservation Division
1220 South St. Francis Dr.
Santa Fe, NM 87505

Form C-118
Revised August 1, 2011
Sheet 1

Submit one copy to appropriate
District Office by 15th of
next succeeding month.

TREATING PLANT OPERATOR'S MONTHLY REPORT

Report of BASIN DISPOSAL, INC Month & Year May-24

Address 200 MONTANA, BLOOMFIELD, NM 87413


TOTAL STOCKS PIPELINE OIL BEGINNING OF MONTH (Attach additional sheets if necessary)		
PLANT NAME	LOCATION	BARRELS
Basin Disposal, Inc.	Section 3, Township 29 N, Range 11 West	80
TOTAL ALL PLANTS		80

TOTAL PIPELINE OIL RECOVERED (Attach additional sheets if necessary)		
PLANT NAME	LOCATION	BARRELS
Basin Disposal, Inc.	Section 3, Township 29 N, Range 11 West	2166
TOTAL ALL PLANTS		2166

DELIVERIES PIPELINE OIL (Attach additional sheets if necessary)		
FROM	TO	BARRELS
Basin Disposal, Inc.	Giant/Western Refining	0
	Petrosource/High Sierra	0
	Murex	966
	Triple S	0
TOTAL ALL PLANTS		0

TOTAL STOCKS PIPELINE OIL END OF MONTH (Attach additional sheets if necessary)		
PLANT NAME	LOCATION	BARRELS
Basin Disposal, Inc.	Section 3, Township 29 N, Range 11 West	1280
TOTAL ALL PLANTS		1280

I hereby certify that this report is true and complete to the best of my knowledge and belief.

 MICHAEL D. MONTANO 6/1/2024 505-334-3013
Signature Printed Name & Title Date Telephone No.
mmontano@basindisposalinc.com
E-mail Address

Form C-118

NM1-5

Basin Disposal
Evaporation
Pond

June 2024

District I
1625 N French Dr., Hobbs, NM 88240
District II
811 S. First St., Artesia, NM 88210
District III
1000 Rio Brazos Road, Artesia, NM 87410
District IV
1220 S. St. Francis Dr., Santa Fe, NM 87505

State of New Mexico
Energy Minerals and Natural Resources

Oil Conservation Division
1220 South St. Francis Dr.
Santa Fe, NM 87505

Form C-118
Revised August 1, 2011
Sheet 1

Submit one copy to appropriate
District Office by 15th of
next succeeding month


TREATING PLANT OPERATOR'S MONTHLY REPORT

Report of BASIN DISPOSAL, INC Month & Year June-24

Address 200 MONTANA, BLOOMFIELD, NM 87413

TOTAL STOCKS PIPELINE OIL BEGINNING OF MONTH (Attach additional sheets if necessary)		
PLANT NAME	LOCATION	BARRELS
Basin Disposal, Inc.	Section 3, Township 29 N, Range 11 West	1280
TOTAL ALL PLANTS		1280
TOTAL PIPELINE OIL RECOVERED (Attach additional sheets if necessary)		
PLANT NAME	LOCATION	BARRELS
Basin Disposal, Inc.	Section 3, Township 29 N, Range 11 West	1044
TOTAL ALL PLANTS		1044
DELIVERIES PIPELINE OIL (Attach additional sheets if necessary)		
FROM	TO	BARRELS
Basin Disposal, Inc.	Giant/Western Refining	0
	Petrosource/High Sierra	0
	Murex	1444
	Triple S	0
TOTAL ALL PLANTS		0
TOTAL STOCKS PIPELINE OIL END OF MONTH (Attach additional sheets if necessary)		
PLANT NAME	LOCATION	BARRELS
Basin Disposal, Inc.	Section 3, Township 29 N, Range 11 West	880
TOTAL ALL PLANTS		880

I hereby certify that this report is true and complete to the best of my knowledge and belief.


 Signature MICHAEL D. MONTANO Date 7/1/2024 Telephone No. 505-334-3013
 Printed Name & Title
mmontano@basindisposalinc.com
 E-mail Address

Form C-118

NM1-5

Basin Disposal
Evaporation
Pond

July 2024

District I
1625 N. French Dr., Hobbs, NM 88240
District II
811 S. First St., Artesia, NM 88210
District III
1000 Rio Brazos Road, Artec, NM 87410
District IV
1220 S. St. Francis Dr., Santa Fe, NM 87505

State of New Mexico
Energy Minerals and Natural Resources

Oil Conservation Division
1220 South St. Francis Dr.
Santa Fe, NM 87505

Form C-118
Revised August 1, 2011
Sheet 1

Submit one copy to appropriate
District Office by 15th of
next succeeding month


TREATING PLANT OPERATOR'S MONTHLY REPORT

Report of BASIN DISPOSAL, INC Month & Year July-24

Address 200 MONTANA, BLOOMFIELD, NM 87413

TOTAL STOCKS PIPELINE OIL BEGINNING OF MONTH (Attach additional sheets if necessary)		
PLANT NAME	LOCATION	BARRELS
Basin Disposal, Inc.	Section 3, Township 29 N, Range 11 West	880
TOTAL ALL PLANTS		880
TOTAL PIPELINE OIL RECOVERED (Attach additional sheets if necessary)		
PLANT NAME	LOCATION	BARRELS
Basin Disposal, Inc.	Section 3, Township 29 N, Range 11 West	560
TOTAL ALL PLANTS		560
DELIVERIES PIPELINE OIL (Attach additional sheets if necessary)		
FROM	TO	BARRELS
Basin Disposal, Inc.	Giant/Western Refining	0
	Petrosource/High Sierra	0
	Murex	1440
	Triple S	0
TOTAL ALL PLANTS		0
TOTAL STOCKS PIPELINE OIL END OF MONTH (Attach additional sheets if necessary)		
PLANT NAME	LOCATION	BARRELS
Basin Disposal, Inc.	Section 3, Township 29 N, Range 11 West	0
TOTAL ALL PLANTS		0

I hereby certify that this report is true and complete to the best of my knowledge and belief.

	MICHAEL D. MONTANO	8/1/2024	505-334-3013
Signature	Printed Name & Title	Date	Telephone No.
mmontano@basindisposalinc.com			
E-mail Address			

Sante Fe Main Office
Phone: (505) 476-3441

General Information
Phone: (505) 629-6116

Online Phone Directory
<https://www.emnrd.nm.gov/ocd/contact-us>

State of New Mexico
Energy, Minerals and Natural Resources
Oil Conservation Division
1220 S. St Francis Dr.
Santa Fe, NM 87505

CONDITIONS

Action 370821

CONDITIONS

Operator: BASIN DISPOSAL INC P.O. Box 100 Aztec, NM 87410	OGRID: 1739
	Action Number: 370821
	Action Type: [C-118] Treatment Plant Monthly (C-118)

CONDITIONS

Created By	Condition	Condition Date
jeffrey.harrison	Form C-118 for May, June & July 2024 approved for records retention purposes	4/7/2025