

State of New Mexico
Energy, Minerals and Natural Resources Department

Michelle Lujan Grisham
Governor

Melanie Kenderdine
Cabinet Secretary

Ben Shelton
Deputy Secretary

Gerasimos "Gerry" Razatos
Division Director (Acting)
Oil Conservation Division



Jaclyn M. McLean
jmclean@hardymclean.com

ADMINISTRATIVE NON-STANDARD LOCATION

Administrative Order NSL – 8945

Permian Resources Operating, LLC [OGRID 372165]
Caveman Well No. 224H
API No. 30-015-55676

Reference is made to your application received on April 4th, 2025.

Proposed Location

	Footages	Unit/Lot	Sec.	Twsp	Range	County
Surface	2503 FNL & 480 FWL	L	08	22S	27E	Eddy
First Take Point	330 FSL & 100 FEL	P	07	22S	27E	Eddy
Last Take Point/ Terminus	330 FSL & 100 FWL	M	12	22S	26E	Eddy

Proposed Horizontal Units

Description	Acres	Pool	Pool Code
Section 07	1267.10	Purple Sage; Wolfcamp	98220
Section 12			

You have requested to complete this horizontal well as a **gas** well described above in the referenced pool or formation. This well is governed by special rules R-14262, for the Purple Sage; Wolfcamp (Gas) Pool and governs wells to be located at least 330 feet from the unit outer boundary of a spacing unit and no closer than 10 feet to any quarter – quarter section line. The completed intervals

Administrative Order NSL – 8945
Permian Resources Operating, LLC
Page 2 of 2

of horizontal wells are to be located no closer than 330 feet to the exterior boundary of a standard 320 - acre **gas** spacing unit.

The request to deviate from an orthodox location has met all requirements of 19.15.16.15 (C)(5)(a) NMAC. It is understood that you are seeking this exception in order to create a non-standard location, comprised of First and Last Take Points referenced above within the described Horizontal Spacing Unit.

This well's completed interval is as close as 100 feet to the eastern edge and 100 feet to the western edge of the horizontal spacing unit. Encroachment will impact the following tracts.

Section 08, encroachment to the SW/4
Section 11, encroachment to the SE/4

The Division understands you have given notice of this application to all operators or owners who are "affected persons," as defined in 19.15.2.7(A)(8) NMAC, in all adjoining units towards which the proposed location encroaches.

The Division understands you are seeking this unorthodox location in order to improve overall productivity and to create cost efficiencies within the unit. Thus, preventing waste of natural resources and protecting the correlative rights within the Wolfcamp formation underlying all of Section 07 and all of Section 12.

Your application has been filed under 19.15.16.15(C)(6) NMAC, 19.15.15.13 NMAC and 19.15.4.12 (A)(2) NMAC.

Per 19.15.15.13 (B) NMAC, **Division approves this unorthodox location.**

Reference this NSL order number on the As Drilled C-102 submitted with the Authorization to Transport, to place this well into production.

The above approvals are subject to your following all other applicable Division rules.

Jurisdiction of this case is retained for the entry of further orders as the Division deems necessary.



GERASIMOS RAZATOS
DIRECTOR (ACTING)
GR/lrl

Date: 5/7/2025

Revised March 23, 2017

ID NO. 448813

RECEIVED: 04/04/25	REVIEWER:	TYPE:	APP NO:
---------------------------	-----------	-------	---------

ABOVE THIS TABLE FOR OCD DIVISION USE ONLY

NEW MEXICO OIL CONSERVATION DIVISION
 - Geological & Engineering Bureau -
 1220 South St. Francis Drive, Santa Fe, NM 87505

**ADMINISTRATIVE APPLICATION CHECKLIST**

THIS CHECKLIST IS MANDATORY FOR ALL ADMINISTRATIVE APPLICATIONS FOR EXCEPTIONS TO DIVISION RULES AND
 REGULATIONS WHICH REQUIRE PROCESSING AT THE DIVISION LEVEL IN SANTA FE

Applicant: Permian Resources Operating, LLC **OGRID Number:** 372165
Well Name: Caveman 224H **API:** 30-015-----pending
Pool: Purple Sage; Wolfcamp (Gas) **Pool Code:** 98220

**SUBMIT ACCURATE AND COMPLETE INFORMATION REQUIRED TO PROCESS THE TYPE OF APPLICATION
 INDICATED BELOW**

1) TYPE OF APPLICATION: Check those which apply for [A]

A. Location – Spacing Unit – Simultaneous Dedication

☒ NSL☐ NSP (PROJECT AREA)☐ NSP (PRORATION UNIT)☐ SD

B. Check one only for [I] or [II]

[I] Commingling – Storage – Measurement

☐ DHC☐ CTB☐ PLC☐ PC☐ OLS☐ OLM

[II] Injection – Disposal – Pressure Increase – Enhanced Oil Recovery

☐ WFX☐ PMX☐ SWD☐ IPI☐ EOR☐ PPR**2) NOTIFICATION REQUIRED TO:** Check those which apply.A. ☒ Offset operators or lease holdersB. ☐ Royalty, overriding royalty owners, revenue ownersC. ☐ Application requires published noticeD. ☐ Notification and/or concurrent approval by SLOE. ☐ Notification and/or concurrent approval by BLMF. ☐ Surface ownerG. ☒ For all of the above, proof of notification or publication is attached, and/or,H. ☐ No notice required**FOR OCD ONLY**☐ Notice Complete☐ Application
Content
Complete

3) CERTIFICATION: I hereby certify that the information submitted with this application for
 administrative approval is **accurate** and **complete** to the best of my knowledge. I also
 understand that **no action** will be taken on this application until the required information and
 notifications are submitted to the Division.

Note: Statement must be completed by an individual with managerial and/or supervisory capacity.

Jaclyn M. McLean

Print or Type Name

4/4/2025

Date

505-372-6375

Phone Number

Jaclyn M. McLean

Signature

Digitally signed by Jaclyn M. McLean
 Date: 2025.04.04 09:51:45 -06'00'

jmclean@hardymclean.com

e-mail Address



April 3, 2025

VIA ONLINE FILING

Gerasimos Razatos
Acting Division Director
Oil Conservation Division
Energy, Minerals and Natural Resources Department
1220 South Saint Francis Drive
Santa Fe, New Mexico 87505

**Re: Permian Resources Operating, LLC
Request for Administrative Approval of Unorthodox Well Location**

Caveman 224H
Section 12, Township 22 South, Range 26 East and Section 7, Township 22 South, Range
27 East, Eddy County, New Mexico
Purple Sage; Wolfcamp (Gas) Pool (Code 98220)

Dear Mr. Razatos,

In accordance with Division Rules 19.15.16.15(C)(6) and 19.15.15.13 NMAC, Permian Resources Operating, LLC ("Permian Resources") (OGRID No. 372165) seeks administrative approval of an unorthodox well location Caveman 224H well, in a 1,267.10 acre, more or less, standard horizontal spacing unit, comprised of Section 12, Township 22 South, Range 26 East, and Section 7, Township 22 South, Range 27 East, Eddy County, New Mexico.

The location for the **Caveman 224H** well is as follows:

- Surface Hole Location: 480' FWL and 2,503' FNL of Section 8, Township 22 South, Range 27 East
- First Take Point: 100' FEL and 330' FSL of Section 7, Township 22 South, Range 27 East
- Last Take Point: 100' FWL and 330' FSL of Section 12, Township 22 South, Range 26 East
- Bottom Hole Location: 100' FWL and 330' FSL of Section 12, Township 22 South, Range 26 East

125 Lincoln Avenue, Suite 223
Santa Fe, NM 87501
505-230-4410

HardyMcClean.com

Writer:
Jaclyn M. McLean
Managing Partner
jmclean@hardymcClean.com

Hardy McLean, LLC
April 3, 2025

Page 2

The completed interval of the well will be unorthodox because it is located 100' from the offsetting tracts to the East and West. As explained in the engineering statement, included as **Exhibit A**, approval of the unorthodox, completed interval is necessary to allow Permian Resources to reduce stranded resources, maximize lateral length, and improve overall productivity of the wells, which will prevent waste and protect correlative rights.

Exhibit B is a Form C-102 showing the location of the Caveman 224H well in relation to the offset tracts.

Exhibit C is a plat for Sections 11 and 12 of Township 22 South, Range 26 East, and Sections 7 and 8 of Township 22 South, Range 27 East, that shows the Caveman 224H well in relation to the adjoining tracts/proposed spacing units. The designated operator of the offsetting unit to the East is Mewbourne Oil Company. There is no offset operator to the West of the Caveman spacing unit.

Exhibit D is a spreadsheet that identifies all affected persons who were sent a copy of this application and attachments by certified mail advising that any objections must be filed in writing with the Division within 20 days from the date the Division receives the application.

Thank you for your attention to this matter. Please let me know if you require additional information.

Very truly yours,

HARDY McLEAN LLC

/s/ Jaclyn M. McLean
Jaclyn M. McLean

ATTORNEYS FOR PERMIAN RESOURCES
OPERATING, LLC



300 N. MARIENFELD STREET, SUITE 1000
MIDLAND, TX 79701

OFFICE 432.695.4222
FAX 432.695.4063

3/19/2024

Re: Caveman 221H

SHL: 482' FWL, 2,540' FNL of Section 8, T22S-R27E

FTP: 100' FEL, 660' FNL of Section 7, T22S-R27E

LTP: 100' FWL, 660' FNL of Section 12, T22S-R26E

BHL: 100' FWL, 660' FNL of Section 12, T22S-R26E

Eddy County, New Mexico

Caveman 222H

SHL: 482' FWL, 2,573' FNL of Section 8, T22S-R27E

FTP: 100' FEL, 1,980' FNL of Section 7, T22S-R27E

LTP: 100' FWL, 1,980' FNL of Section 12, T22S-R26E

BHL: 100' FWL, 1,980' FNL of Section 12, T22S-R26E

Eddy County, New Mexico

Caveman 223H

SHL: 481' FWL, 2,569' FSL of Section 8, T22S-R27E

FTP: 100' FEL, 1,653' FSL of Section 7, T22S-R27E

LTP: 100' FWL, 1,657' FSL of Section 12, T22S-R26E

BHL: 100' FWL, 1,657' FSL of Section 12, T22S-R26E

Eddy County, New Mexico

Caveman 224H

SHL: 480' FWL, 2,503' FSL of Section 8, T22S-R27E

FTP: 100' FEL, 330' FSL of Section 7, T22S-R27E

LTP: 100' FWL, 330' FSL of Section 12, T22S-R26E

BHL: 100' FWL, 330' FSL of Section 12, T22S-R26E

Eddy County, New Mexico

Caveman 421H

SHL: 483' FWL, 2,474' FNL of Section 8, T22S-R27E

FTP: 100' FEL, 1,330' FNL of Section 7, T22S-R27E

LTP: 100' FWL, 1,330' FNL of Section 12, T22S-R26E

BHL: 100' FWL, 1,330' FNL of Section 12, T22S-R26E

Eddy County, New Mexico

EXHIBIT A



300 N. MARIENFELD STREET, SUITE 1000
MIDLAND, TX 79701

OFFICE 432.695.4222
FAX 432.695.4063

Caveman 423H

SHL: 483' FWL, 2,507' FNL of Section 8, T22S-R27E

FTP: 100' FEL, 2,325' FSL of Section 7, T22S-R27E

LTP: 100' FWL, 2,334' FSL of Section 12, T22S-R26E

BHL: 100' FWL, 2,334' FSL of Section 12, T22S-R26E

Eddy County, New Mexico

Caveman 424H

SHL: 480' FWL, 2,437' FSL of Section 8, T22S-R27E

FTP: 100' FEL, 660' FSL of Section 7, T22S-R27E

LTP: 100' FWL, 660' FSL of Section 12, T22S-R26E

BHL: 100' FWL, 660' FSL of Section 12, T22S-R26E

Eddy County, New Mexico

To Whom It May Concern,

Approval of a non-standard location will maximize the wellbore's contact to undeveloped resource in this unit, reducing stranded resources, accelerating recovery time, and improving overall productivity. The request for a non-standard location is therefore in the best interests of the mineral owners as well as the operator.

Approval of the unorthodox, completed interval is necessary to allow Permian to maximize lateral length, properly place stimulation energy, and optimize pressure drawdown, which will create cost efficiencies, prevent waste, and protect correlative rights.

To minimize unnecessary burden, prevent waste, and protect correlative rights, Permian respectfully requests approval of this non-standard location.

Sincerely,

Dustin Van Brunt

Sr. Staff Reservoir Engineer

Permian Resources Operating, LLC

C-102 Submit Electronically Via OCD Permitting	State of New Mexico Energy, Minerals & Natural Resources Department OIL CONSERVATION DIVISION	Revised July 9, 2024	
		Submittal Type:	<input checked="" type="checkbox"/> Initial Submittal
			<input type="checkbox"/> Amended Report
			<input type="checkbox"/> As Drilled

WELL LOCATION INFORMATION

API Number	Pool Code 98220	Pool Name Purple Sage; Wolfcamp (Gas)
Property Code	Property Name CAVEMAN	Well Number 224H
OGRID No. 372165	Operator Name PERMIAN RESOURCES OPERATING, LLC	Ground Level Elevation 3,099.00'
Surface Owner: <input type="checkbox"/> State <input checked="" type="checkbox"/> Fee <input type="checkbox"/> Tribal <input type="checkbox"/> Federal		Mineral Owner: <input type="checkbox"/> State <input checked="" type="checkbox"/> Fee <input type="checkbox"/> Tribal <input type="checkbox"/> Federal

Surface Location

UL	Section	Township	Range	Lot	Ft. from N/S	Ft. from E/W	Latitude	Longitude	County
L	8	22S	27E		2,503' FSL	480' FWL	32.406879°	-104.218743°	EDDY

Bottom Hole Location

UL	Section	Township	Range	Lot	Ft. from N/S	Ft. from E/W	Latitude	Longitude	County
M	12	22S	26E		330' FSL	100' FWL	32.400796°	-104.254728°	EDDY

Dedicated Acres	Infill or Defining Well	Defining Well API	Overlapping Spacing Unit (Y/N)	Consolidation Code
Order Numbers.			Well setbacks are under Common Ownership: <input type="checkbox"/> Yes <input type="checkbox"/> No	

Kick Off Point (KOP)

UL	Section	Township	Range	Lot	Ft. from N/S	Ft. from E/W	Latitude	Longitude	County
L	8	22S	27E		2,503' FSL	480' FWL	32.406879°	-104.218743°	EDDY

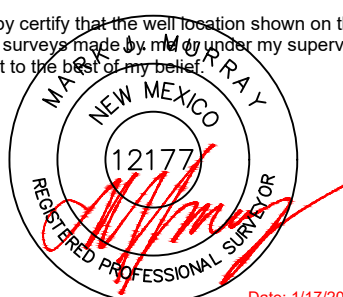
First Take Point (FTP)

UL	Section	Township	Range	Lot	Ft. from N/S	Ft. from E/W	Latitude	Longitude	County
P	7	22S	27E		330' FSL	100' FEL	32.400894°	-104.220594°	EDDY

Last Take Point (LTP)

UL	Section	Township	Range	Lot	Ft. from N/S	Ft. from E/W	Latitude	Longitude	County
M	12	22S	26E		330' FSL	100' FWL	32.400796°	-104.254728°	EDDY

Unitized Area or Area of Uniform Interest	Spacing Unit Type <input type="checkbox"/> Horizontal <input type="checkbox"/> Vertical	Ground Floor Elevation:
---	---	-------------------------

OPERATOR CERTIFICATIONS I hereby certify that the information contained herein is true and complete to the best of my knowledge and belief, and, if the well is a vertical or directional well, that this organization either owns a working interest or unleased mineral interest in the land including the proposed bottom hole location or has a right to drill this well at this location pursuant to a contract with an owner of a working interest or unleased mineral interest, or to a voluntary pooling agreement or a compulsory pooling order heretofore entered by the division. If this well is a horizontal well, I further certify that this organization has received the consent of at least one lessee or owner of a working interest or unleased mineral interest in each tract (in the target pool or formation) in which any part of the well's completed interval will be located or obtained a compulsory pooling order from the division.		SURVEYOR CERTIFICATIONS I hereby certify that the well location shown on this plat was plotted from field notes of actual surveys made by me or under my supervision, and that the same is true and correct to the best of my belief.  Date: 1/17/2025	
Signature _____ Date _____		Signature and Seal of Professional Surveyor _____	
Printed Name _____		Certificate Number 12177	Date of Survey 1/17/2025
Email Address _____			

Note: No allowable will be assigned to this completion until all interests have been consolidated or a non-standard unit has been approved by the division.

This grid represents a standard section. You may superimpose a non-standard section, or larger area, over this grid. Operators must outline the dedicated acreage in a red box, clearly show the well surface location and bottom hole location, if it is directionally drilled, with the dimensions from the section lines in the cardinal directions. If this is a horizontal wellbore show on this plat the location of the First Take Point and Last Take Point, and the point within the Completed interval (other than the First Take Point or Last Take Point) that is closest to any outer boundary of the tract.

[illegible]

NAD 83 X = 565,597.57'
NAD 83 Y = 509,549.83'
NAD 83 LAT = 32.400796°
NAD 83 LONG = -104.254728°
NAD 27 X = 524,416.35'
NAD 27 Y = 509,490.28'
NAD 27 LAT = 32.400678°
NAD 27 LONG = -104.254224°

Caveman 224H NSL Map

Section 12, T22S-R26E and Section 7, T22S-T27E, Eddy County, New Mexico (containing 1,267.10 acres, more or less)

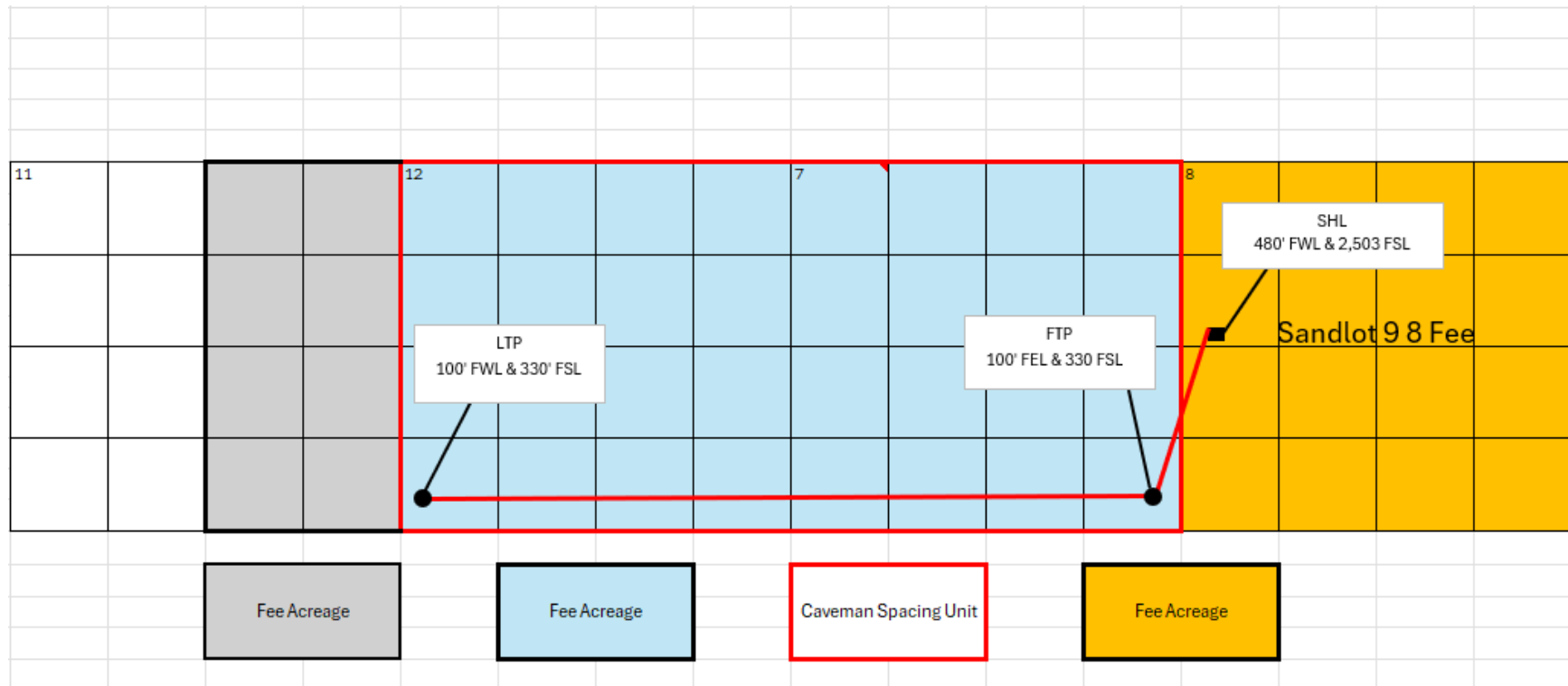


EXHIBIT C

Caveman 224H NSL Notification

Section 12, T22S-R26E and Section 7, T22S-27E, Eddy County, New Mexico (containing 1,267.10 acres, more or less)

Offset Proration Unit – Sandlot 9 8 Fee: Section 8 and 9, T22S-R27E, Eddy County, New Mexico (containing 1,280.00 acres, more or less)

Notification:

Offset Proration Unit – Sandlot 9 8 Fee		
<i>Owner Type</i>	<i>Affected Party</i>	<i>Date of Notices Sent</i>
WI Owner/Operator	Mewbourne Oil Company	4/4/2025

Offset Proration Unit – No Established Operator: E/2 of Section 11, T22S-R26E, Eddy County, New Mexico (containing 320 acres, more or less)

Compiled Owners and Addresses:

Compiled Owner Information		
<i>Owner Type</i>	<i>Affected Party</i>	<i>Mailing Address</i>
WI Owner	Mewbourne Oil Company	500 West Texas, Suite 1020, Midland, Texas 79701
Mineral Interest	Mary Camille Hall	3812 Tailfeather Drive, Round Rock, Texas 78681
Mineral Interest	Lost Creek Royalties, LP	P.O. Box 11148, Midland, Texas 79702
Mineral Interest	Heirs of Aaron Roberson	Unknown
Mineral Interest	Heirs of J.L Clifton	1004 W. Orchard Land, Carlsbad, New Mexico 88220
Mineral Interest	Estate of Harry E. Stephenson	1023 E. Glorieta Drive, H101, Hobbs, New Mexico 88240
Mineral Interest	Estates of Henry and Connie Rostro	3222 Harpers Ferry Lane, Austin, Texas 78745
Mineral Interest	Thomas H. Martinez	415 Del Rio Street, Apt. 42, Carlsbad, New Mexico 88220
Mineral Interest	Carl S. Smith	13400 Brett Jackson Road, Fort Worth, Texas 76179

EXHIBIT D

Mineral Interest	Cameron L. Wells and Deana P. Wells	909 Albert Street, Carlsbad, New Mexico 88220
Mineral Interest	Arroyo Resources, Ltd	400 W. Illinois Ave., Suite 1070, Midland, Texas 79701
Mineral Interest	Estate of Gary W. Wells	3824 W. Spurgeon Street, Fort Worth, Texas 76133
Mineral Interest	Heirs of Callie Lovett	Unknown
Mineral Interest	Linda Thomason	Unknown
Mineral Interest	Ben C. Cavender	411 Cochise Trail, Wichita Falls, Texas 76310
Mineral Interest	Yvonne M. Sosa	404 Rio Hondo, Carlsbad, New Mexico 88220
Mineral Interest	Charlotte Middleton Smith	1440 Jettie Ray Way, El Paso, Texas 79936

Notices Sent – April 4, 2025

Tracking information:

Mewbourne Oil Company – 9414836208551280693910
 Mary Camille Hall – 9414836208551280693903
 Lost Creek Royalties, LP – 9414836208551280693934
 Heirs of Aaron Roberson - notice by publication (affidavit of publication attached)
 Heirs of J.L. Clifton – 9414836208551280693927
 Estate of Harry E. Stephenson – 9414836208551280693941
 Estates of Henry and Connie Rostro – 9414836208551280693965
 Thomas H. Martinez – 9414836208551280693958
 Carl S. Smith – 9414836208551280693972
 Cameron L. Wells and Deana P. Wells – 9414836208551280693989
 Arroyo Resources, LTD – 9414836208551280693996
 Estate of Gary W. Wells – 9414836208551280694009
 Heirs of Callie Lovett – notice by publication (affidavit of publication attached)
 Linda Thomason – notice by publication (affidavit of publication attached)
 Ben C. Cavender - 9414836208551280694016
 Yvonne M. Sosa - 9414836208551280694030
 Charlotte Middleton Smith - 9414836208551280694054

AFFIDAVIT OF PUBLICATION

CARLSBAD CURRENT-ARGUS
PO BOX 507
HUTCHINSON, KS 67504-0507

STATE OF NEW MEXICO } SS
COUNTY OF EDDY }

Account Number: 1491
Ad Number: 40410
Description: Caveman NSL
Ad Cost: \$159.16

Sherry Groves, being first duly sworn, says:

That she is the Agent of the the Carlsbad Current-Argus, a Weekly newspaper of general circulation, printed and published in Carlsbad, Eddy County, New Mexico; that the publication, a copy of which is attached hereto, was published in said newspaper on the following dates:

March 27, 2025

That said newspaper was regularly issued and circulated on those dates.
SIGNED:

Sherry Groves

Agent

Subscribed to and sworn to me this 27th day of March 2025.

Leanne Kaufenberg

Leanne Kaufenberg, Notary Public, Redwood County Minnesota

This is to notify all interested parties, including; Mewbourne Oil Company; Mary Camille Hall; Lost Creek Royalties, LP; Heirs of Aaron Roberson; Heirs of J.L. Clifton; Estate of Harry E. Stephenson; Estates of Henry and Connie Rostro; Thomas H. Martinez; Carl S. Smith; Cameron L. Wells and Deana P. Wells; Arroyo Resources, Ltd; Estate of Gary W. Wells; Heirs of Callie Lovett; Linda Thomason; Ben C. Cavender; Yvonne M. Sosa; Charlotte Middleton Smith; and their successors and assigns; that Permian Resources Operating, LLC (OGRID No. 372165), has filed administrative applications requesting approval of non-standard well locations for the following wells:

Caveman 221H

SHL: 482' FWL, 2,540' FNL of Section 8, T22S-R27E
FTP: 100' FEL, 660' FNL of Section 7, T22S-R27E
LTP: 100' FWL, 540' FNL of Section 12, T22S-R26E
BHL: 100' FWL, 660' FNL of Section 12, T22S-R26E
Eddy County, New Mexico

Caveman 222H

SHL: 482' FWL, 2,573' FNL of Section 8, T22S-R27E
FTP: 100' FEL, 1,980' FNL of Section 7, T22S-R27E
LTP: 100' FWL, 1,980' FNL of Section 12, T22S-R26E
BHL: 100' FWL, 1,980' FNL of Section 12, T22S-R26E
Eddy County, New Mexico

Caveman 223H

SHL: 481' FWL, 2,569' FSL of Section 8, T22S-R27E
FTP: 100' FEL, 1,653' FSL of Section 7, T22S-R27E
LTP: 100' FWL, 1,657' FSL of Section 12, T22S-R26E
BHL: 100' FWL, 1,657' FSL of Section 12, T22S-R26E
Eddy County, New Mexico

Caveman 224H

SHL: 480' FWL, 2,503' FSL of Section 8, T22S-R27E
FTP: 100' FEL, 330' FSL of Section 7, T22S-R27E
LTP: 100' FWL, 330' FSL of Section 12, T22S-R26E
BHL: 100' FWL, 330' FSL of Section 12, T22S-R26E
Eddy County, New Mexico

Caveman 421H

SHL: 483' FWL, 2,474' FNL of Section 8, T22S-R27E
FTP: 100' FEL, 1,330' FNL of Section 7, T22S-R27E
LTP: 100' FWL, 1,330' FNL of Section 12, T22S-R26E
BHL: 100' FWL, 1,330' FNL of Section 12, T22S-R26E
Eddy County, New Mexico

Caveman 423H

SHL: 483' FWL, 2,507' FNL of Section 8, T22S-R27E
FTP: 100' FEL, 2,325' FSL of Section 7, T22S-R27E
LTP: 100' FWL, 2,334' FSL of Section 12, T22S-R26E
BHL: 100' FWL, 2,334' FSL of Section 12, T22S-R26E
Eddy County, New Mexico

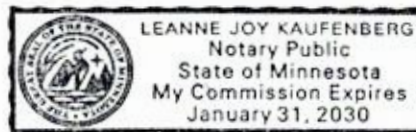
Caveman 424H

SHL: 480' FWL, 2,437' FSL of Section 8, T22S-R27E
FTP: 100' FEL, 660' FSL of Section 7, T22S-R27E
LTP: 100' FWL, 660' FSL of Section 12, T22S-R26E
BHL: 100' FWL, 660' FSL of Section 12, T22S-R26E
Eddy County, New Mexico

Any objection to this application must be filed in writing within twenty (20) days from the date this application is received by the New Mexico Oil Conservation Division, 1220 South St. Francis Drive, Santa Fe, New Mexico 87505. If no objection is received within this twenty-day period, this application may be approved administratively by the Division. These wells are located within the city limits of Carlsbad, New Mexico.

Published in the Carlsbad Current-Argus March 27, 2025.
#40410

CARA DOUGLAS
HARDY MCLEAN LLC
125 LINCOLN AVE. SUITE 223
SANTA FE, NM 87501
cdouglas@hardymclean.com



Sante Fe Main Office
Phone: (505) 476-3441

General Information
Phone: (505) 629-6116

Online Phone Directory
<https://www.emnrd.nm.gov/ocd/contact-us>

State of New Mexico
Energy, Minerals and Natural Resources
Oil Conservation Division
1220 S. St Francis Dr.
Santa Fe, NM 87505

CONDITIONS

Action 448813

CONDITIONS

Operator: Permian Resources Operating, LLC 300 N. Marienfeld St Ste 1000 Midland, TX 79701	OGRID: 372165
	Action Number: 448813
	Action Type: [UF-NSL] Non-Standard Location (NSL)

CONDITIONS

Created By	Condition	Condition Date
llowe	None	4/4/2025