

District I
1625 N. French Drive, Hobbs, NM 88240
District II
811 S. First St., Artesia, NM 88210
District III
1000 Rio Brazos Road, Aztec, NM 87410
District IV
1220 S. St Francis Dr, Santa Fe, NM
87505

State of New Mexico
Energy, Minerals and Natural Resources Department

Form C-107-B
Revised August 1, 2011

OIL CONSERVATION DIVISION
1220 S. St Francis Drive
Santa Fe, New Mexico 87505

Submit the original application to the Santa Fe office with one copy to the appropriate District Office.

APPLICATION FOR SURFACE COMMINGLING (DIVERSE OWNERSHIP)

OPERATOR NAME: RIDGEWAY ARIZONA OIL CORP
OPERATOR ADDRESS: 575 N. DAIRY ASHFORD RD, SUITE 210, HOUSTON, TX 77079
APPLICATION TYPE:

Pool Commingling Lease Commingling Pool and Lease Commingling Off-Lease Storage and Measurement (Only if not Surface Commingled)

LEASE TYPE: Fee State Federal

Is this an Amendment to existing Order? Yes No If "Yes", please include the appropriate Order No. _____
Have the Bureau of Land Management (BLM) and State Land office (SLO) been notified in writing of the proposed commingling
 Yes No

(A) POOL COMMINGLING
Please attach sheets with the following information

(1) Pool Names and Codes	Gravities / BTU of Non-Commingled Production	Calculated Gravities / BTU of Commingled Production	Calculated Value of Commingled Production	Volumes

- (2) Are any wells producing at top allowables? Yes No
- (3) Has all interest owners been notified by certified mail of the proposed commingling? Yes No.
- (4) Measurement type: Metering Other (Specify)
- (5) Will commingling decrease the value of production? Yes No If "yes", describe why commingling should be approved

(B) LEASE COMMINGLING
Please attach sheets with the following information

- (1) Pool Name and Code. CHAVEROO SAN ANDRES - 12049
- (2) Is all production from same source of supply? Yes No
- (3) Has all interest owners been notified by certified mail of the proposed commingling? Yes No
- (4) Measurement type: Metering Other (Specify)

(C) POOL and LEASE COMMINGLING
Please attach sheets with the following information

- (1) Complete Sections A and E.

(D) OFF-LEASE STORAGE and MEASUREMENT
Please attached sheets with the following information

- (1) Is all production from same source of supply? Yes No
- (2) Include proof of notice to all interest owners.

(E) ADDITIONAL INFORMATION (for all application types)
Please attach sheets with the following information

- (1) A schematic diagram of facility, including legal location.
- (2) A plat with lease boundaries showing all well and facility locations. Include lease numbers if Federal or State lands are involved.
- (3) Lease Names, Lease and Well Numbers, and API Numbers.

I hereby certify that the information above is true and complete to the best of my knowledge and belief.

SIGNATURE: William Boyd TITLE: LAND & REGULATORY MANAGER DATE: 12-21-23
TYPE OR PRINT NAME WILLIAM BOYD TELEPHONE NO.: 832-691-4322
E-MAIL ADDRESS: WBOYD@PEDEVCO.COM

District I
1625 N. French Drive, Hobbs, NM 88240
District II
811 S. First St., Artesia, NM 88210
District III
1000 Rio Brazos Road, Aztec, NM 87410
District IV
1220 S. St Francis Dr, Santa Fe, NM
87505

State of New Mexico
Energy, Minerals and Natural Resources Department

Form C-107-B
Revised August 1, 2011

OIL CONSERVATION DIVISION
1220 S. St Francis Drive
Santa Fe, New Mexico 87505

Submit the original application to the Santa Fe office with one copy to the appropriate District Office.

APPLICATION FOR SURFACE COMMINGLING (DIVERSE OWNERSHIP)

OPERATOR NAME: RIDGEWAY ARIZONA OIL CORP
OPERATOR ADDRESS: 575 N. DAIRY ASHFORD RD, SUITE 210, HOUSTON, TX 77079
APPLICATION TYPE:

Pool Commingling Lease Commingling Pool and Lease Commingling Off-Lease Storage and Measurement (Only if not Surface Commingled)

LEASE TYPE: Fee State Federal

Is this an Amendment to existing Order? Yes No If "Yes", please include the appropriate Order No. _____
Have the Bureau of Land Management (BLM) and State Land office (SLO) been notified in writing of the proposed commingling
 Yes No

(A) POOL COMMINGLING
Please attach sheets with the following information

(1) Pool Names and Codes	Gravities / BTU of Non-Commingled Production	Calculated Gravities / BTU of Commingled Production		Calculated Value of Commingled Production	Volumes

- (2) Are any wells producing at top allowables? Yes No
- (3) Has all interest owners been notified by certified mail of the proposed commingling? Yes No.
- (4) Measurement type: Metering Other (Specify)
- (5) Will commingling decrease the value of production? Yes No If "yes", describe why commingling should be approved

(B) LEASE COMMINGLING
Please attach sheets with the following information

- (1) Pool Name and Code. **CHAVEROO SAN ANDRES - 12049**
- (2) Is all production from same source of supply? Yes No
- (3) Has all interest owners been notified by certified mail of the proposed commingling? Yes No
- (4) Measurement type: Metering Other (Specify)

(C) POOL and LEASE COMMINGLING
Please attach sheets with the following information

- (1) Complete Sections A and E.

(D) OFF-LEASE STORAGE and MEASUREMENT
Please attached sheets with the following information

- (1) Is all production from same source of supply? Yes No
- (2) Include proof of notice to all interest owners.

(E) ADDITIONAL INFORMATION (for all application types)
Please attach sheets with the following information

- (1) A schematic diagram of facility, including legal location.
- (2) A plat with lease boundaries showing all well and facility locations. Include lease numbers if Federal or State lands are involved.
- (3) Lease Names, Lease and Well Numbers, and API Numbers.

I hereby certify that the information above is true and complete to the best of my knowledge and belief.

SIGNATURE: William Boyd TITLE: LAND & REGULATORY MANAGER DATE: 12-21-23
TYPE OR PRINT NAME WILLIAM BOYD TELEPHONE NO.: 832-691-4322
E-MAIL ADDRESS: WBOYD@PEDEVCO.COM

RECEIVED:	REVIEWER:	TYPE:	APP NO:
-----------	-----------	-------	---------

ABOVE THIS TABLE FOR OCD DIVISION USE ONLY

NEW MEXICO OIL CONSERVATION DIVISION
 - Geological & Engineering Bureau -
 1220 South St. Francis Drive, Santa Fe, NM 87505



ADMINISTRATIVE APPLICATION CHECKLIST

THIS CHECKLIST IS MANDATORY FOR ALL ADMINISTRATIVE APPLICATIONS FOR EXCEPTIONS TO DIVISION RULES AND REGULATIONS WHICH REQUIRE PROCESSING AT THE DIVISION LEVEL IN SANTA FE

Applicant: RIDGEWAY ARIZONA OIL CORP **OGRID Number:** 164557
Well Name: MULTIPLE, SEE ATTACHMENT **API:** SEE ATTACHMENT
Pool: CHAVEROO SAN ANDRES **Pool Code:** 12049

SUBMIT ACCURATE AND COMPLETE INFORMATION REQUIRED TO PROCESS THE TYPE OF APPLICATION INDICATED BELOW

- 1) **TYPE OF APPLICATION:** Check those which apply for [A]
 A. Location – Spacing Unit – Simultaneous Dedication
 NSL NSP (PROJECT AREA) NSP (PRORATION UNIT) SD
- B. Check one only for [I] or [II]
 [I] Commingling – Storage – Measurement
 DHC CTB PLC PC OLS OLM
 [II] Injection – Disposal – Pressure Increase – Enhanced Oil Recovery
 WFX PMX SWD IPI EOR PPR

- 2) **NOTIFICATION REQUIRED TO:** Check those which apply.
 A. Offset operators or lease holders
 B. Royalty, overriding royalty owners, revenue owners
 C. Application requires published notice
 D. Notification and/or concurrent approval by SLO
 E. Notification and/or concurrent approval by BLM
 F. Surface owner
 G. For all of the above, proof of notification or publication is attached, and/or,
 H. No notice required

FOR OCD ONLY	
<input type="checkbox"/>	Notice Complete
<input type="checkbox"/>	Application Content Complete

3) **CERTIFICATION:** I hereby certify that the information submitted with this application for administrative approval is **accurate** and **complete** to the best of my knowledge. I also understand that **no action** will be taken on this application until the required information and notifications are submitted to the Division.

Note: Statement must be completed by an individual with managerial and/or supervisory capacity.

WILLIAM BOYD

Print or Type Name

Signature

12-21-2023

Date

832-691-4322

Phone Number

WBOYD@PEDEVCO.COM

e-mail Address

**ATTACHMENTS FOR C-107B APPLICATION
RIDGEWAY ARIZONA OIL CORP. OGRID# 164557
CHAVES COUNTY, NEW MEXICO**

(B) Lease Commingling Attachment

1. Pool Name & Code: CHAVEROO SAN ANDRES (CHAVES) 12049
2. Production is from a common source of supply.
3. All interest owners have been notified by certified mail of proposed commingling. See attached copies of mailings.
4. All measurement will be done by metering.

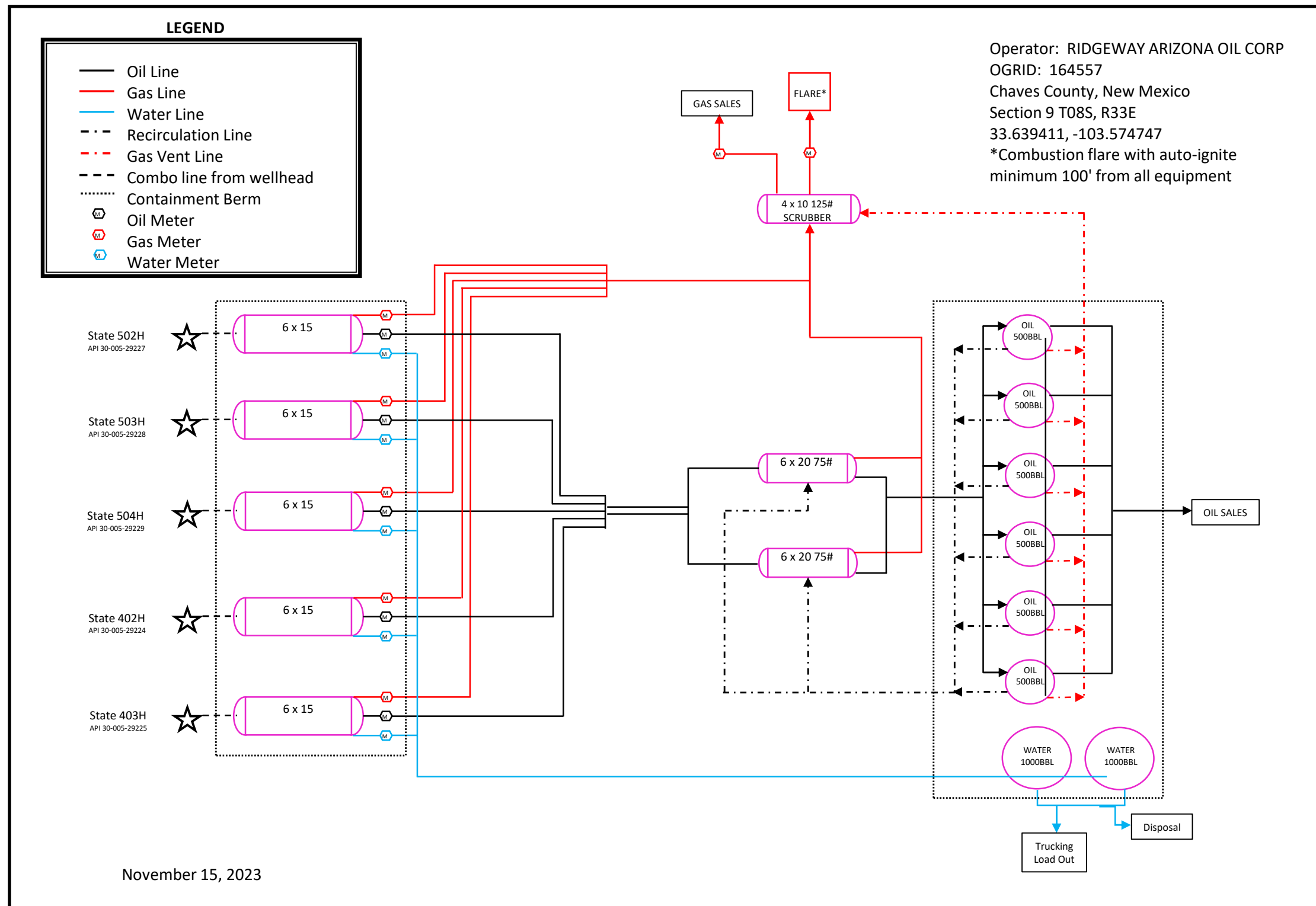
(D) Off-Lease Storage and Management

1. All production is from a common source of supply.
2. All interest owners have been notified by certified mail of proposed commingling. See attached copies of mailings.

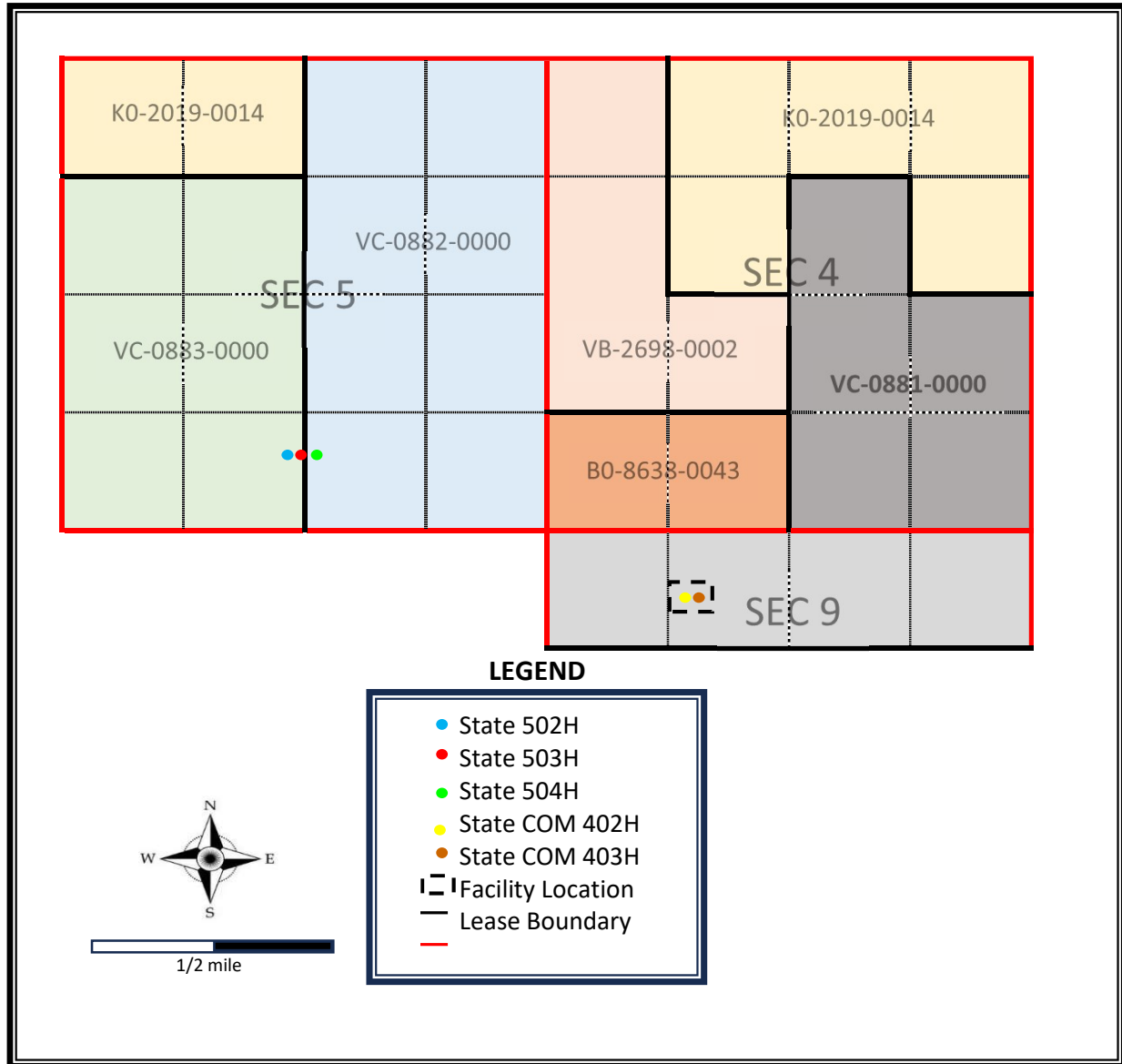
(E) Additional Information

1. Schematic attached as **Section (E) (1) Facility Diagram**
2. Plat with lease boundaries and facility location attached as **Section (E) (2) Lease Boundaries, Wells and Facility Location**
3. Lease names, lease and well numbers, and API numbers attached as **Section (E) (3) Lease Names, Lease and Well Numbers and API Numbers**

C-107 B Application Section (E) (1) Facility Diagram



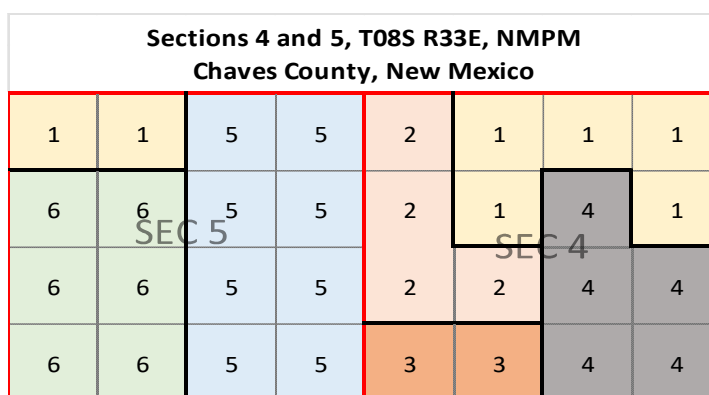
C-107B Section (E) (2)
Lease Boundaries, Wells and Facility Location
T08S R33E
Chaves County, NM



**C-107B Application
Section (E) (3)
Lease Names, Lease and Well Numbers and API Numbers**

State 402H and State 403H, Chaves County Comprising 640 acres, being all of Section 4 T08S R33E								
Lease Number	Plat No.	County	Sec	Twp	Rng	Unit Letter	Acres in Unit	Ridgeway WI %
KO-2019-0014	1	Roosevelt	33	7S	33E	Lot 1, Lot 2, Lot 3, F, H	200	100
VB-2698-0002	2	Roosevelt	33	7S	33E	Lot 4, E, K, L	160	100
BO-8638-0043	3	Roosevelt	33	7S	33E	M, N	80	100
VC-0881-0000	4	Roosevelt	34	7S	33E	G, I, J, O, P	200	100
TOTAL							640	

State 502H, State 503H and State 504H, Chaves County Comprising 640 acres m/l, being all of Section 5, T08S R33E								
Lease Number	Plat No.	County	Sec	Twp	Rng	Unit Letter	Acres in Unit	Ridgeway WI %
KO-2019-0014	1	Chaves	5	8S	33E	Lot 3, Lot 4	79.92	100
VC-0882-0000	5	Chaves	5	8S	33E	Lot 1, Lot 2, G, H, I, J, O, P	320.08	100
VC-0883-0000	6	Chaves	5	8S	33E	E, F, K, L, M, N	240	100
TOTAL							640	



Well Names, API Numbers and Locations				
Well Name	API No	Lat	Long	ULSTR
State COM 402H	30-005-29227	33.6398	-103.5747	C-09-08S-33E
State COM 403H	30-005-29228	33.6398	-103.5747	C-09-08S-33E
State 502H	30-005-29229	33.6442	-103.5884	N-05-08S-33E
State 503H	30-005-29224	33.6442	-103.5883	N-05-08S-33E
State 504H	30-005-29225	33.6442	-103.5882	O-05-08S-33E

DISTRICT I
 1025 N. French Dr., Hobbs, NM 88240
 Phone (575) 393-8161 Fax: (575) 393-0720

DISTRICT II
 811 S. First St., Artesia, NM 88210
 Phone (575) 748-1285 Fax: (575) 748-9720

DISTRICT III
 1000 Rio Brazos Rd., Aztec, NM 87410
 Phone (505) 854-6178 Fax: (505) 354-6170

DISTRICT IV
 1220 S. St. Francis Dr., Santa Fe, NM 87505
 Phone (505) 476-3460 Fax: (505) 476-3462

State of New Mexico
 Energy, Minerals and Natural Resources Department

Form C-102
 Revised August 1, 2011

Submit one copy to appropriate
 District Office

OIL CONSERVATION DIVISION
 1220 South St. Francis Dr.
 Santa Fe, New Mexico 87505

WELL LOCATION AND ACREAGE DEDICATION PLAT

AMENDED REPORT

API Number 30-005-29224	Pool Code 12049	Pool Name Chaveroo San Andres
Property Code 331682	Property Name STATE	Well Number 402H
OGRID No. 164557	Operator Name RIDGEWAY ARIZONA OIL CORP.	Elevation 4420'

Surface Location

UL or lot No.	Section	Township	Range	Lot Idn	Feet from the	North/South line	Feet from the	East/West line	County
C	9	8 S	33 E		920	NORTH	1480	WEST	CHAVES

Bottom Hole Location If Different From Surface

UL or lot No.	Section	Township	Range	Lot Idn	Feet from the	North/South line	Feet from the	East/West line	County
C	4	8 S	33 E		0	NORTH	1329	WEST	CHAVES

Dedicated Acres	Joint or Infill	Consolidation Code	Order No.

NO ALLOWABLE WILL BE ASSIGNED TO THIS COMPLETION UNTIL ALL INTERESTS HAVE BEEN CONSOLIDATED
 OR A NON-STANDARD UNIT HAS BEEN APPROVED BY THE DIVISION

BOTTOM HOLE LOCATION

Lat - N 33.656818°
 Long - W 103.575173°
 NMSPC E 772036.9
 (NAD-83)

LAST TAKE POINT
 188' FNL & 1327' FWL

Lat - N 33.656301°
 Long - W 103.575181°
 NMSPC E 772035.7
 (NAD-83)

FIRST TAKE POINT
 115' FSL & 1320' FWL

Lat - N 33.642618°
 Long - W 103.575257°
 NMSPC E 772049.3
 (NAD-83)

KICK OFF POINT
 919' FNL & 1319' FWL

Lat - N 33.639775°
 Long - W 103.575261°
 NMSPC E 772055.5
 (NAD-83)

SURFACE LOCATION

Lat - N 33.639773°
 Long - W 103.574732°
 NMSPC E 772216.5
 (NAD-83)

OPERATOR CERTIFICATION

I hereby certify that the information contained herein is true and complete to the best of my knowledge and belief, and that this organization either owns a working interest or unleased mineral interest in the land including the proposed bottom hole location or has a right to drill this well at this location pursuant to a contract with an owner of such a mineral or working interest, or to a voluntary pooling agreement or a compulsory pooling order heretofore entered by the division.

Signature: *William Boyd* Date: 5/16/22

Printed Name: William Boyd

Email Address: wboydepedevco.com

SURVEYOR CERTIFICATION

I hereby certify that the well location shown on this plat was plotted from field notes of actual surveys made by me or under my supervision, and that the same is true and correct to the best of my belief.

Date Surveyed: MAY 13, 2022

Signature & Seal of Professional Surveyor: *[Signature]*

Certificate No. Gary L. Jones 7977
 BASIN SURVEYS

0' 1000' 2000' 3000' 4000' IN

SCALE: 1" = 2000'
 WO Num.: 35713

DISTRICT I
 1025 N. French Dr., Hobbs, NM 88240
 Phone (575) 393-8161 Fax: (575) 398-0720

DISTRICT II
 811 S. First St., Artesia, NM 88210
 Phone (575) 748-1263 Fax: (575) 748-9720

DISTRICT III
 1000 Rio Brazos Rd., Aztec, NM 87410
 Phone (505) 834-8178 Fax: (505) 834-8170

DISTRICT IV
 1220 S. St. Francis Dr., Santa Fe, NM 87505
 Phone (505) 476-3460 Fax: (505) 476-3462

State of New Mexico
 Energy, Minerals and Natural Resources Department

Form C-102
 Revised August 1, 2011

Submit one copy to appropriate
 District Office

OIL CONSERVATION DIVISION
 1220 South St. Francis Dr.
 Santa Fe, New Mexico 87505

WELL LOCATION AND ACREAGE DEDICATION PLAT

AMENDED REPORT

API Number 30-005-29225		Pool Code 12049	Pool Name Chaveroo San Andres
Property Code 331682	Property Name STATE		Well Number 403H
OGRID No. 164557	Operator Name RIDGEWAY ARIZONA OIL CORP.		Elevation 4420'

Surface Location

UL or lot No.	Section	Township	Range	Lot Idn	Feet from the	North/South line	Feet from the	East/West line	County
C	9	8 S	33 E		920	NORTH	1520	WEST	CHAVES

Bottom Hole Location If Different From Surface

UL or lot No.	Section	Township	Range	Lot Idn	Feet from the	North/South line	Feet from the	East/West line	County
B	4	8 S	33 E		0	NORTH	2649	WEST	CHAVES

Dedicated Acres	Joint or Infill	Consolidation Code	Order No.

NO ALLOWABLE WILL BE ASSIGNED TO THIS COMPLETION UNTIL ALL INTERESTS HAVE BEEN CONSOLIDATED OR A NON-STANDARD UNIT HAS BEEN APPROVED BY THE DIVISION

BOTTOM HOLE LOCATION
 Lat - N 33.656832°
 Long - W 103.570783°
 NMSPC- N 967377.4
 E 773372.5
 (NAD-83)

LAST TAKE POINT
 117' FNL & 2654' FWL
 Lat - N 33.656510°
 Long - W 103.570801°
 NMSPC- N 967260.2
 E 773368.0
 (NAD-83)

FIRST TAKE POINT
 114' FSL & 2300' FWL
 Lat - N 33.642615°
 Long - W 103.572037°
 NMSPC- N 962201.5
 E 773029.1
 (NAD-83)

KICK OFF POINT
 922' FNL & 1520' FWL
 Lat - N 33.639767°
 Long - W 103.574599°
 NMSPC- N 961159.3
 E 772257.0
 (NAD-83)

SURFACE LOCATION
 Lat - N 33.639773°
 Long - W 103.574601°
 NMSPC- N 961161.3
 E 772256.5
 (NAD-83)

OPERATOR CERTIFICATION
I hereby certify that the information contained herein is true and complete to the best of my knowledge and belief, and that this organization either owns a working interest or unleased mineral interest in the land including the proposed bottom hole location or has a right to drill this well at this location pursuant to a contract with an owner of such a mineral or working interest, or to a voluntary pooling agreement or a compulsory pooling order heretofore entered by the division.

William Boyd 5/16/22
 Signature Date

William Boyd
 Printed Name

wboyd@pedevco.com
 Email Address

SURVEYOR CERTIFICATION
I hereby certify that the well location shown on this plat was plotted from field notes of actual surveys made by me or under my supervision, and that the same is true and correct to the best of my belief.

MAY 13 2022
 Date Surveyed

GARY L. JONES
 Signature & Seal of Professional Surveyor

Certificate No. Gary L. Jones 7977
 BASIN SURVEYS

0' 1000' 2000' 3000' 4000'
 SCALE: 1" = 2000'
 WO Num.: 35714

DISTRICT I
1625 N. French Dr., Hobbs, NM 88240
Phone (575) 393-8161 Fax: (575) 393-0720

DISTRICT II
811 S. First St., Artesia, NM 88210
Phone (575) 748-1283 Fax: (575) 748-9720

DISTRICT III
1000 Rio Brazos Rd., Aztec, NM 87410
Phone (505) 334-6178 Fax: (505) 334-6170

DISTRICT IV
1220 S. St. Francis Dr., Santa Fe, NM 87505
Phone (505) 478-3480 Fax: (505) 478-3482

STATE of New Mexico
Energy, Minerals and Natural Resources Department

Form C-102
Revised August 1, 2011

Submit one copy to appropriate
District Office

OIL CONSERVATION DIVISION
1220 South St. Francis Dr.
Santa Fe, New Mexico 87505

WELL LOCATION AND ACREAGE DEDICATION PLAT

AMENDED REPORT

API Number	Pool Code 12041	Pool Name Chaverro San Andres (Chaves)
Property Code	Property Name STATE	Well Number 503H
OGRID No. 371985	Operator Name HADAWAY CONSULTING & ENGINEERING, LLC	Elevation 4443'

Surface Location

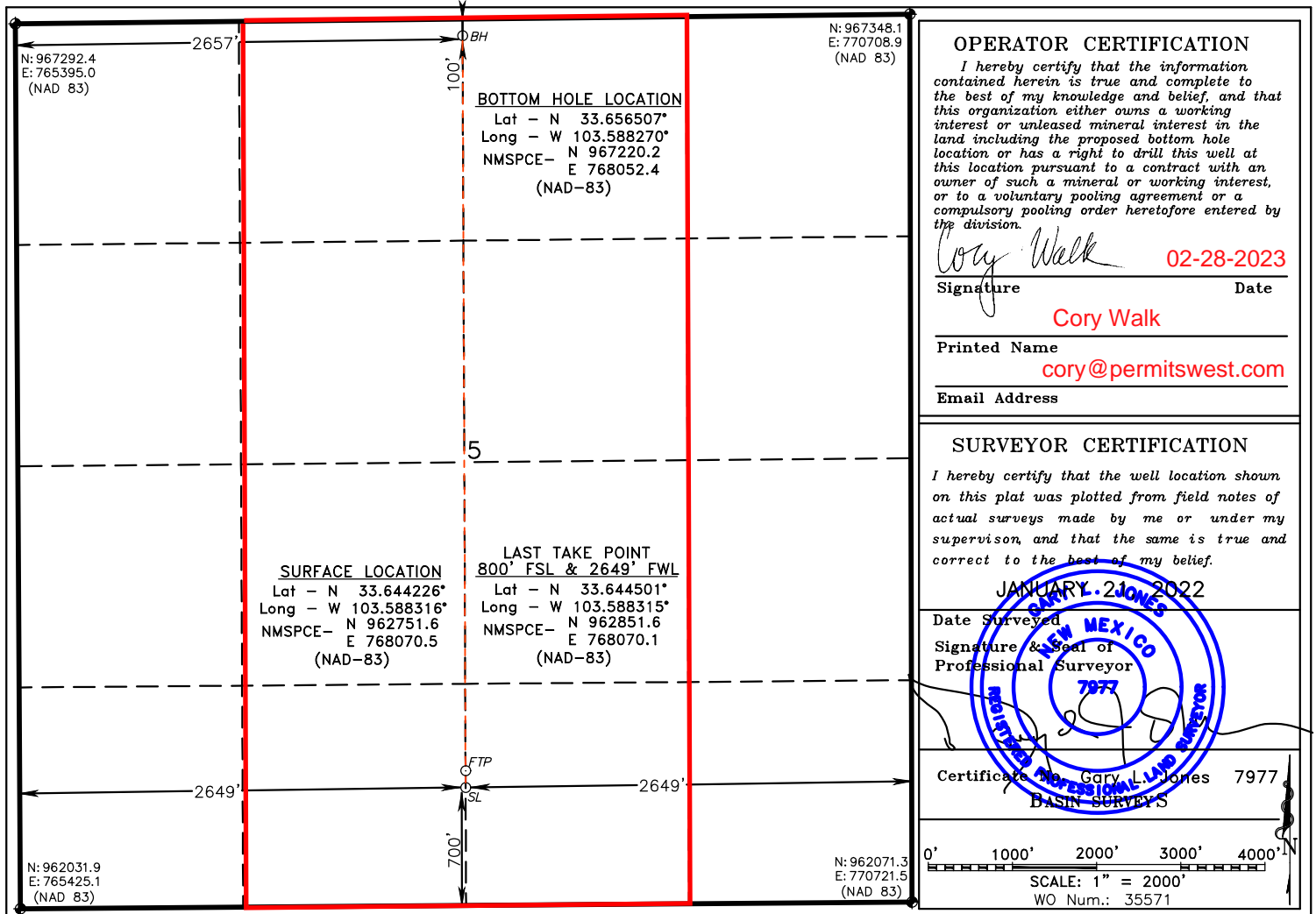
UL or lot No.	Section	Township	Range	Lot Idn	Feet from the	North/South line	Feet from the	East/West line	County
N/O	5	8 S	33 E		700	SOUTH	2649	WEST	CHAVES

Bottom Hole Location If Different From Surface

UL or lot No.	Section	Township	Range	Lot Idn	Feet from the	North/South line	Feet from the	East/West line	County
B/C	5	8 S	33 E		100	NORTH	2657	WEST	CHAVES

Dedicated Acres 320	Joint or Infill	Consolidation Code	Order No.
-------------------------------	-----------------	--------------------	-----------

NO ALLOWABLE WILL BE ASSIGNED TO THIS COMPLETION UNTIL ALL INTERESTS HAVE BEEN CONSOLIDATED OR A NON-STANDARD UNIT HAS BEEN APPROVED BY THE DIVISION



DISTRICT I
 1625 N. French Dr., Hobbs, NM 88240
 Phone (575) 393-8161 Fax: (575) 393-0720

DISTRICT II
 811 S. First St., Artesia, NM 88210
 Phone (575) 748-1283 Fax: (575) 748-9720

DISTRICT III
 1000 Rio Brazos Rd., Aztec, NM 87410
 Phone (505) 334-6178 Fax: (505) 334-6170

DISTRICT IV
 1220 S. St. Francis Dr., Santa Fe, NM 87505
 Phone (505) 478-3480 Fax: (505) 478-3482

STATE of New Mexico
 Energy, Minerals and Natural Resources Department

Form C-102
 Revised August 1, 2011

Submit one copy to appropriate
 District Office

OIL CONSERVATION DIVISION
 1220 South St. Francis Dr.
 Santa Fe, New Mexico 87505

AMENDED REPORT

WELL LOCATION AND ACREAGE DEDICATION PLAT

API Number 30-005-29229	Pool Code 12049	Pool Name CHAVEROO;SAN ANDRES
Property Code 333841	Property Name STATE	Well Number 504H
OGRID No. 371985	Operator Name HADAWAY CONSULTING & ENGINEERING, LLC	Elevation 4442'

Surface Location

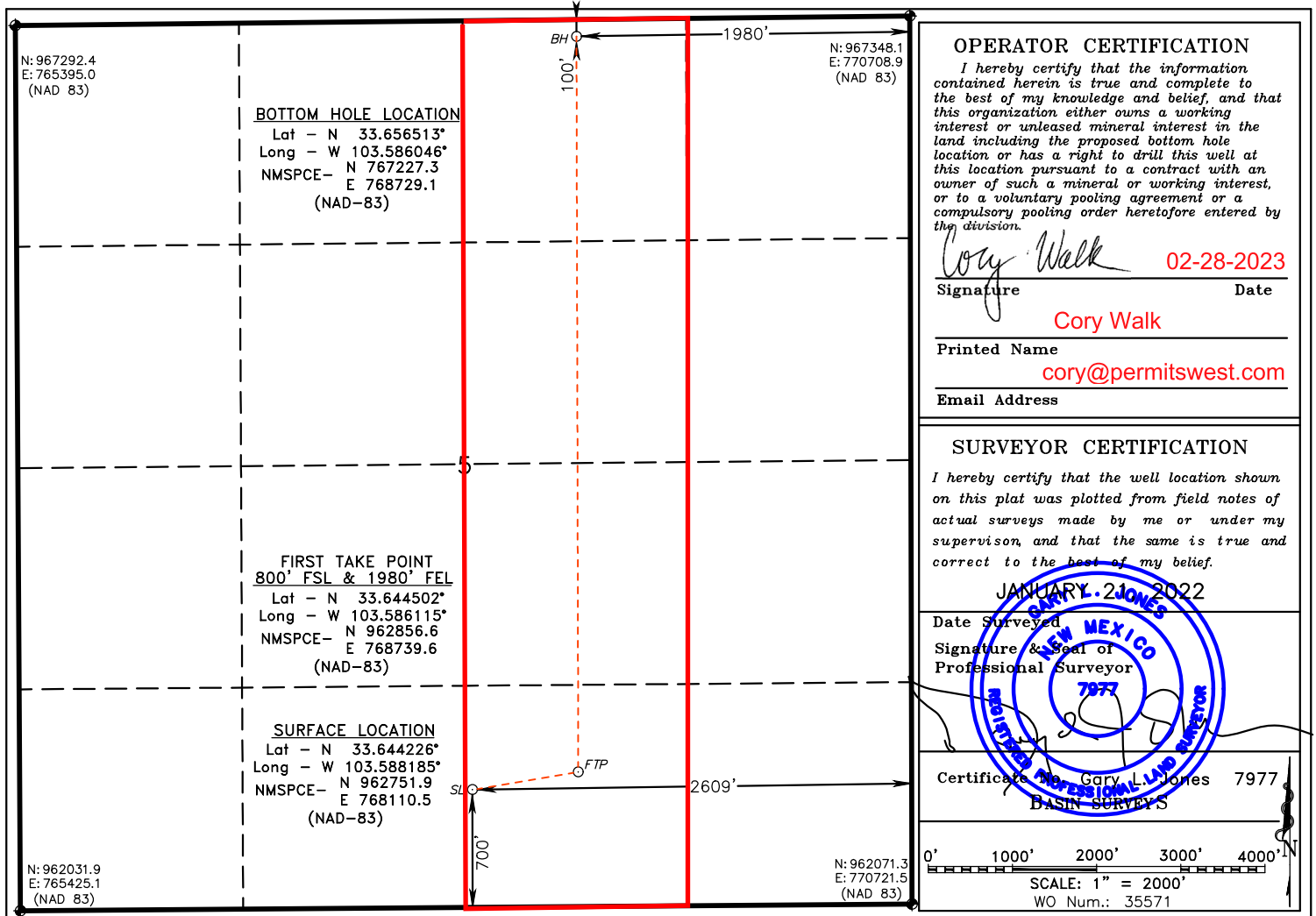
UL or lot No.	Section	Township	Range	Lot Idn	Feet from the	North/South line	Feet from the	East/West line	County
0	5	8 S	33 E		700	SOUTH	2609	EAST	CHAVES

Bottom Hole Location If Different From Surface

UL or lot No.	Section	Township	Range	Lot Idn	Feet from the	North/South line	Feet from the	East/West line	County
B	5	8 S	33 E		100	NORTH	1980	EAST	CHAVES

Dedicated Acres	Joint or Infill	Consolidation Code	Order No.
160.02			

NO ALLOWABLE WILL BE ASSIGNED TO THIS COMPLETION UNTIL ALL INTERESTS HAVE BEEN CONSOLIDATED
 OR A NON-STANDARD UNIT HAS BEEN APPROVED BY THE DIVISION



**C-107B Application
Section (D) (2)
Proof of Notice to All Owners**

Owner Name	USPS Certified Tracking Number	Date Mailed	Delivery Status
Ann M. Daily Trust	9507 1065 7091 3333 8045 63	11/29/2003	Received
Laura E. Murphy Trust	9507 1065 7091 3333 8045 87	11/29/2003	Received
Mark B. Murphy Trust	9507 1065 7091 3333 8046 00	11/29/2003	Received
Matt B. Murphy Trust	9507 1065 7091 3333 8046 24	11/29/2003	Received
Susan Murphy Trust	9507 1065 7091 3333 8046 48	11/29/2003	Received
Ann M. Daily	9507 1065 7091 3333 8046 49	11/29/2003	Received
NMSLO	9507 1067 1566 3349 8866 71	12/15/2023	Received

William Boyd

From: William Boyd <boyd_will@yahoo.com>
Sent: Saturday, December 16, 2023 8:57 AM
To: William Boyd
Subject: Fw: USPS eReceipt

----- Forwarded Message -----

From: DoNotReply@ereceipt.usps.gov <donotreply@ereceipt.usps.gov>
To: "boyd_will@yahoo.com" <boyd_will@yahoo.com>
Sent: Friday, December 15, 2023 at 03:13:59 PM CST
Subject: USPS eReceipt



LONG POINT
 8000 LONG POINT RD
 HOUSTON, TX 77055-9998
 (800)275-8777

12/15/2023 03:13 PM

Product	Qty	Unit	Price
First-Class Mail® Large Envelope Santa Fe, NM 87504 Weight: 3.40 oz Mon 12/18/2023 Tracking #: 9507 1067 1566 3349 8866 71 Certified Mail®	1		\$2.07
Total			\$6.42
First-Class Mail® Large Envelope Santa Fe, NM 87504 Weight: 1.10 oz Mon 12/18/2023 Tracking #: 9507 1067 1566 3349 8866 95 Certified Mail®	1		\$1.59
Total			\$5.94
Grand Total:			\$12.36
Credit Card Remit Card Name: VISA			\$12.36

Account #: XXXXXXXXXXXX2306
Approval #: 151424
Transaction #: 889
Receipt #: 000889
AID: A000000980840 Chip
AL: US DEBIT
PIN: Not Required

Text your tracking number to 28777 (2USPS)
to get the latest status. Standard Message
and Data rates may apply. You may also
visit www.usps.com USPS Tracking or call
1-800-222-1811.

Preview your Mail
Track your Packages
Sign up for FREE @
<https://informedelivery.usps.com>

All sales final on stamps and postage.
Refunds for guaranteed services only.
Thank you for your business.

Tell us about your experience.
Go to: <https://postalexperience.com/ssk?mt=13>

UFN: 480183-9550
Receipt #: 840-17700774-1-5603664-1
Clerk: 00

Privacy Act Statement: Your information will be used to provide you with an electronic receipt for your purchase transaction via email. Collection is authorized by 39 USC 401, 403, and 404. Providing the information is voluntary, but if not provided, we will be unable to process your request to receive an electronic receipt. We do not disclose your information to third parties without your consent, except to facilitate the transaction, to act on your behalf or request, or as legally required. This includes the following limited circumstances: to a congressional office on your behalf; to financial entities regarding financial transaction issues; to a U.S. Postal Service auditor; to entities, including law enforcement, as required by law or in legal proceedings; to contractors and other entities aiding us to fulfill the service (service providers); to process servers; to domestic government agencies if needed as part of their duties; and to a foreign government agency for violations and alleged violations of law. For more information on our privacy policies visit www.usps.com/privacypolicy.

This is an automated email. Please do not reply to this message. This message is for the designated recipient only and may contain privileged, proprietary, or otherwise private information. If you have received it in error, please delete. Any other use of this email by you is prohibited.



FLEETWOOD
315 ADDICKS HOWELL RD
HOUSTON, TX 77079-9998
(800)275-8777

11/29/2023 03:49 PM

Product Qty Unit Price

First-Class Mail® 1 \$1.59
Large Envelope
Roswell, NM 88202
Weight: 1.50 oz
Estimated Delivery Date
Sat 12/02/2023
Tracking #:
9507 1065 7091 3333 8045 49
Certified Mail® \$4.35

Total *Ann M. Daily* \$5.94

Grand Total: \$5.94

Credit Card Remit \$5.94


Card Name: VISA
Account #: XXXXXXXXXXXX2306
Approval #: 194993
Transaction #: 743
Receipt #: 000743
AID: A0000000980840 Chip
AL: US DEBIT
PIN: Not Required

Text your tracking number to 28777 (2USPS) to get the latest status. Standard Message and Data rates may apply. You may also visit www.usps.com USPS Tracking or call 1-800-222-1811.

Preview your Mail
Track your Packages
Sign up for FREE @
<https://informedelivery.usps.com>

All sales final on stamps and postage.
Refunds for guaranteed services only.
Thank you for your business.

Tell us about your experience.
Go to: <https://postalexperience.com/ssk>
or scan this code with your mobile device,



UFN: 480178-9550
Receipt #: 840-17700730-1-5485006-1
Clerk: 00

FLEETWOOD
315 ADDICKS HOWELL RD
HOUSTON, TX 77079-9998
(800)275-8777

11/29/2023 03:59 PM

Product Qty Unit Price

First-Class Mail® 1 \$1.59
Large Envelope
Roswell, NM 88202
Weight: 1.50 oz
Estimated Delivery Date
Sat 12/02/2023
Tracking #:
9507 1065 7091 3333 8045 63
Certified Mail® \$4.35

Total *Ann M. Daily Trust* \$5.94

First-Class Mail® 1 \$1.59
Large Envelope
Roswell, NM 88202
Weight: 1.50 oz
Estimated Delivery Date
Sat 12/02/2023
Tracking #:
9507 1065 7091 3333 8045 87
Certified Mail® \$4.35

Total *Laura E. Murphy Trust* \$5.94

First-Class Mail® 1 \$1.59
Large Envelope
Roswell, NM 88202
Weight: 1.50 oz
Estimated Delivery Date
Sat 12/02/2023
Tracking #:
9507 1065 7091 3333 8046 00
Certified Mail® \$4.35

Total *Mark B. Murphy Trust* \$5.94

First-Class Mail® 1 \$1.59
Large Envelope
Roswell, NM 88202
Weight: 1.50 oz
Estimated Delivery Date
Sat 12/02/2023
Tracking #:
9507 1065 7091 3333 8046 24
Certified Mail® \$4.35

Total *Matt B. Murphy Trust* \$5.94

First-Class Mail® 1 \$1.59
Large Envelope
Roswell, NM 88202
Weight: 1.50 oz
Estimated Delivery Date
Sat 12/02/2023
Tracking #:
9507 1065 7091 3333 8046 48
Certified Mail® \$4.35

Total *Susan Murphy Trust* \$5.94

Grand Total: \$29.70

Debit Card Remit \$29.70

Card Name: VISA
Account #: XXXXXXXXXXXX2306
Approval #: 185287
Transaction #: 025799
Receipt #: 025799
AID: A0000000980840 Chip
AL: US DEBIT
PTN: Verified

**ATTACHMENTS FOR C-107B APPLICATION
RIDGEWAY ARIZONA OIL CORP. OGRID# 164557
CHAVES COUNTY, NEW MEXICO**

(B) Lease Commingling Attachment

1. Pool Name & Code: CHAVEROO SAN ANDRES (CHAVES) 12049
2. Production is from a common source of supply.
3. All interest owners have been notified by certified mail of proposed commingling. See attached copies of mailings.
4. All measurement will be done by metering.

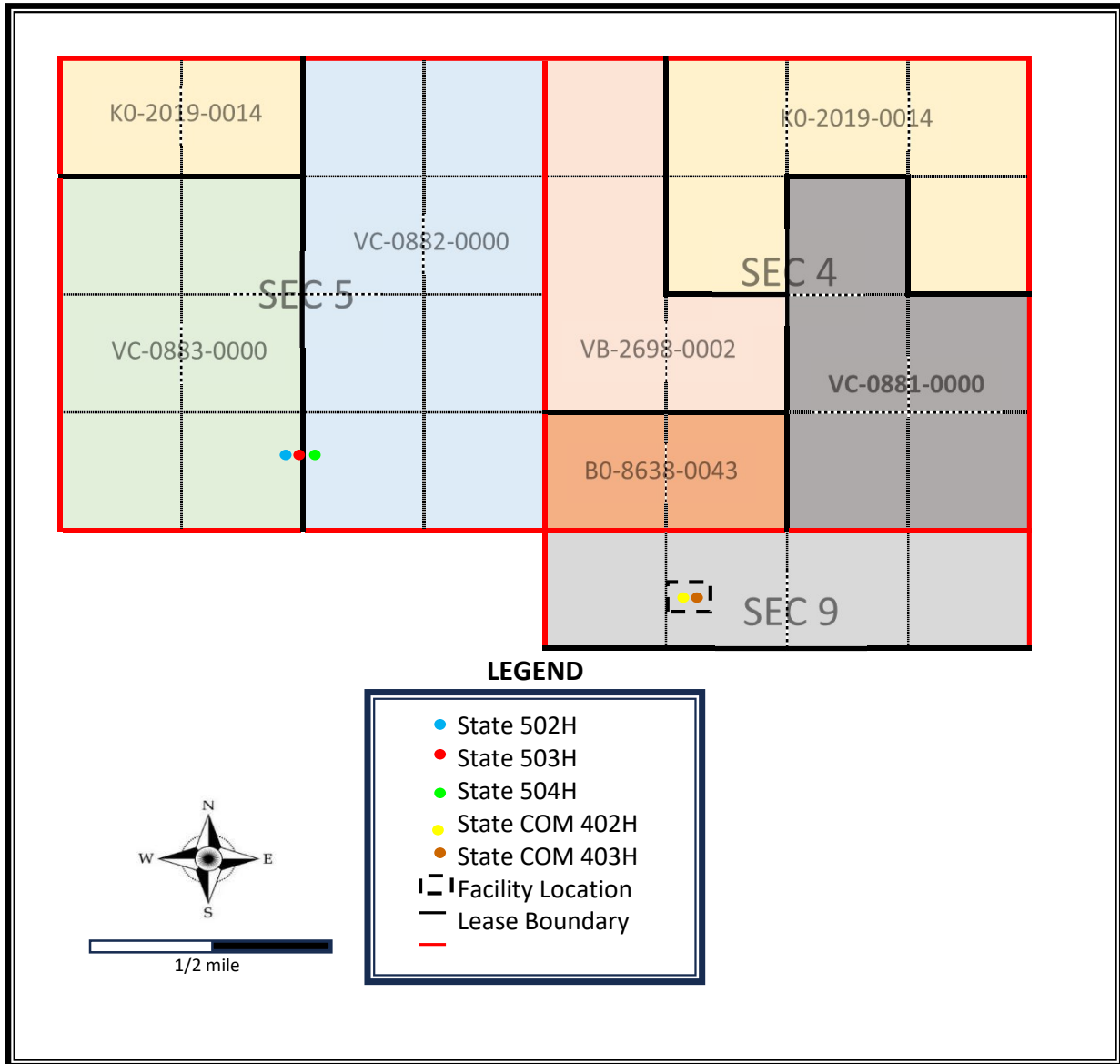
(D) Off-Lease Storage and Management

1. All production is from a common source of supply.
2. All interest owners have been notified by certified mail of proposed commingling. See attached copies of mailings.

(E) Additional Information

1. Schematic attached as **Section (E) (1) Facility Diagram**
2. Plat with lease boundaries and facility location attached as **Section (E) (2) Lease Boundaries, Wells and Facility Location**
3. Lease names, lease and well numbers, and API numbers attached as **Section (E) (3) Lease Names, Lease and Well Numbers and API Numbers**

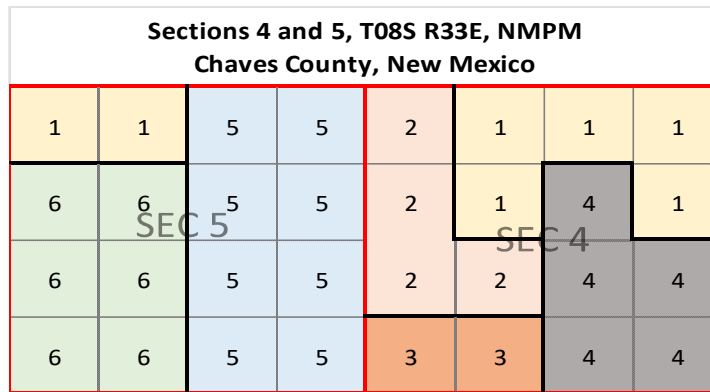
C-107B Section (E) (2)
Lease Boundaries, Wells and Facility Location
T08S R33E
Chaves County, NM



**C-107B Application
Section (E) (3)
Lease Names, Lease and Well Numbers and API Numbers**

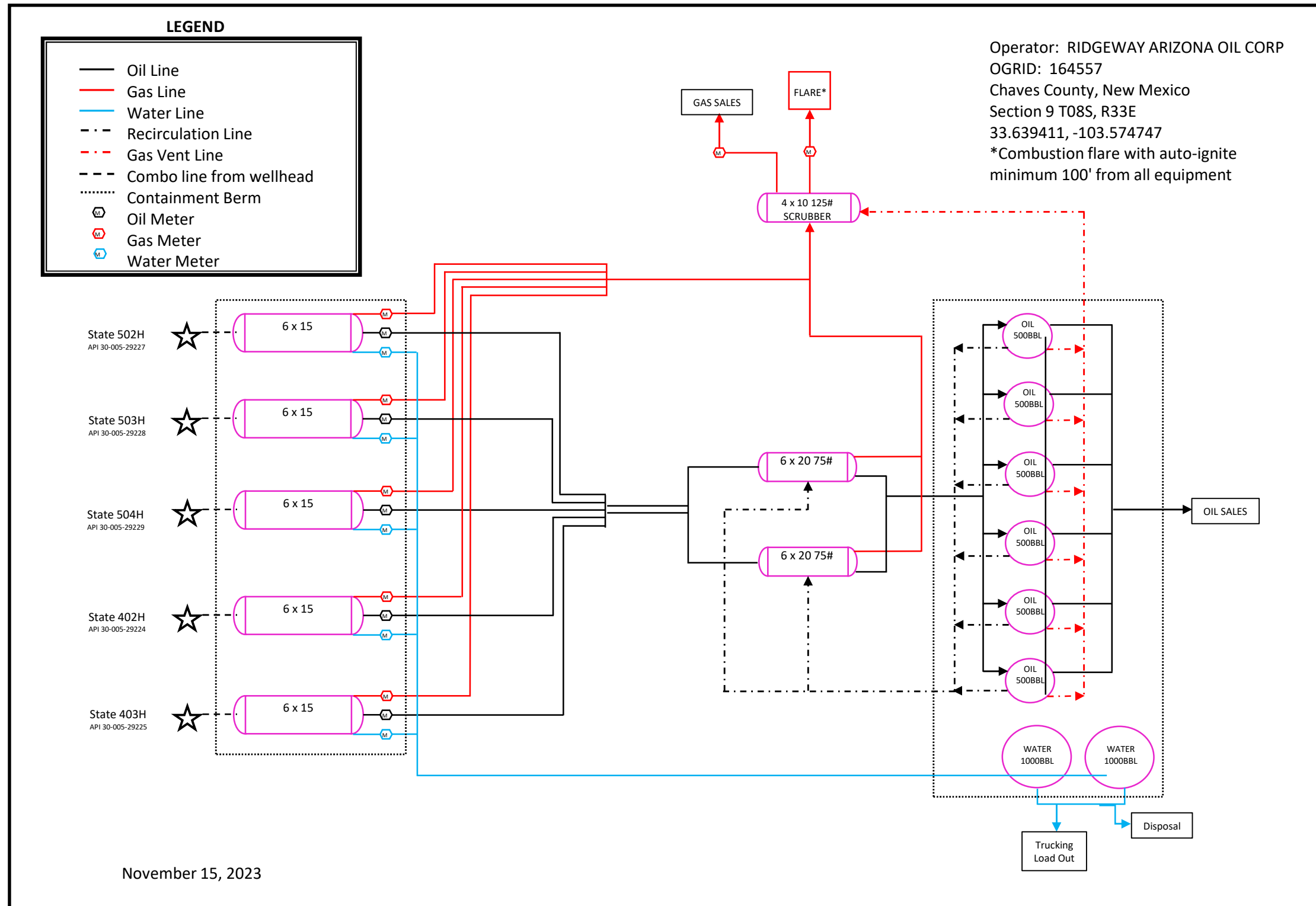
State 402H and State 403H, Chaves County Comprising 640 acres, being all of Section 4 T08S R33E								
Lease Number	Plat No.	County	Sec	Twp	Rng	Unit Letter	Acres in Unit	Ridgeway WI %
KO-2019-0014	1	Roosevelt	33	7S	33E	Lot 1, Lot 2, Lot 3, F, H	200	100
VB-2698-0002	2	Roosevelt	33	7S	33E	Lot 4, E, K, L	160	100
BO-8638-0043	3	Roosevelt	33	7S	33E	M, N	80	100
VC-0881-0000	4	Roosevelt	34	7S	33E	G, I, J, O, P	200	100
TOTAL							640	

State 502H, State 503H and State 504H, Chaves County Comprising 640 acres m/l, being all of Section 5, T08S R33E								
Lease Number	Plat No.	County	Sec	Twp	Rng	Unit Letter	Acres in Unit	Ridgeway WI %
KO-2019-0014	1	Chaves	5	8S	33E	Lot 3, Lot 4	79.92	100
VC-0882-0000	5	Chaves	5	8S	33E	Lot 1, Lot 2, G, H, I, J, O, P	320.08	100
VC-0883-0000	6	Chaves	5	8S	33E	E, F, K, L, M, N	240	100
TOTAL							640	



Well Names, API Numbers and Locations				
Well Name	API No	Lat	Long	ULSTR
State COM 402H	30-005-29227	33.6398	-103.5747	C-09-08S-33E
State COM 403H	30-005-29228	33.6398	-103.5747	C-09-08S-33E
State 502H	30-005-29229	33.6442	-103.5884	N-05-08S-33E
State 503H	30-005-29224	33.6442	-103.5883	N-05-08S-33E
State 504H	30-005-29225	33.6442	-103.5882	O-05-08S-33E

C-107 B Application Section (E) (1) Facility Diagram





FLEETWOOD
315 ADDICKS HOWELL RD
HOUSTON, TX 77079-9998
(800)275-8777

11/29/2023 03:49 PM

Product Qty Unit Price

First-Class Mail® 1 \$1.59
Large Envelope
Roswell, NM 88202
Weight: 1.50 oz
Estimated Delivery Date
Sat 12/02/2023
Tracking #:
9507 1065 7091 3333 8045 49
Certified Mail® \$4.35

Total *Ann M. Daily* \$5.94

Grand Total: \$5.94

Credit Card Remit \$5.94


Card Name: VISA
Account #: XXXXXXXXXXXX2306
Approval #: 194993
Transaction #: 743
Receipt #: 000743
AID: A0000000980840 Chip
AL: US DEBIT
PIN: Not Required

Text your tracking number to 28777 (2USPS) to get the latest status. Standard Message and Data rates may apply. You may also visit www.usps.com USPS Tracking or call 1-800-222-1811.

Preview your Mail
Track your Packages
Sign up for FREE @
<https://informedelivery.usps.com>

All sales final on stamps and postage.
Refunds for guaranteed services only.
Thank you for your business.

Tell us about your experience.
Go to: <https://postalexperience.com/ssk>
or scan this code with your mobile device,



UFN: 480178-9550
Receipt #: 840-17700730-1-5485006-1
Clerk: 00

FLEETWOOD
315 ADDICKS HOWELL RD
HOUSTON, TX 77079-9998
(800)275-8777

11/29/2023 03:59 PM

Product Qty Unit Price

First-Class Mail® 1 \$1.59
Large Envelope
Roswell, NM 88202
Weight: 1.50 oz
Estimated Delivery Date
Sat 12/02/2023
Tracking #:
9507 1065 7091 3333 8045 63
Certified Mail® \$4.35

Total *Ann M. Daily Trust* \$5.94

First-Class Mail® 1 \$1.59
Large Envelope
Roswell, NM 88202
Weight: 1.50 oz
Estimated Delivery Date
Sat 12/02/2023
Tracking #:
9507 1065 7091 3333 8045 87
Certified Mail® \$4.35

Total *Laura E. Murphy Trust* \$5.94

First-Class Mail® 1 \$1.59
Large Envelope
Roswell, NM 88202
Weight: 1.50 oz
Estimated Delivery Date
Sat 12/02/2023
Tracking #:
9507 1065 7091 3333 8046 00
Certified Mail® \$4.35

Total *Mark B. Murphy Trust* \$5.94

First-Class Mail® 1 \$1.59
Large Envelope
Roswell, NM 88202
Weight: 1.50 oz
Estimated Delivery Date
Sat 12/02/2023
Tracking #:
9507 1065 7091 3333 8046 24
Certified Mail® \$4.35

Total *Matt B. Murphy Trust* \$5.94

First-Class Mail® 1 \$1.59
Large Envelope
Roswell, NM 88202
Weight: 1.50 oz
Estimated Delivery Date
Sat 12/02/2023
Tracking #:
9507 1065 7091 3333 8046 48
Certified Mail® \$4.35

Total *Susan Murphy Trust* \$5.94

Grand Total: \$29.70

Debit Card Remit \$29.70

Card Name: VISA
Account #: XXXXXXXXXXXX2306
Approval #: 185287
Transaction #: 025799
Receipt #: 025799
AID: A0000000980840 Chip
AL: US DEBIT
PTN: Verified

**C-107B Application
Section (D) (2)
Proof of Notice to All Owners**

Owner Name	USPS Certified Tracking Number	Date Mailed	Delivery Status
Ann M. Daily Trust	9507 1065 7091 3333 8045 63	11/29/2003	Received
Laura E. Murphy Trust	9507 1065 7091 3333 8045 87	11/29/2003	Received
Mark B. Murphy Trust	9507 1065 7091 3333 8046 00	11/29/2003	Received
Matt B. Murphy Trust	9507 1065 7091 3333 8046 24	11/29/2003	Received
Susan Murphy Trust	9507 1065 7091 3333 8046 48	11/29/2003	Received
Ann M. Daily	9507 1065 7091 3333 8046 49	11/29/2003	Received
NMSLO	9507 1067 1566 3349 8866 71	12/15/2023	Received

William Boyd

From: William Boyd <boyd_will@yahoo.com>
Sent: Saturday, December 16, 2023 8:57 AM
To: William Boyd
Subject: Fw: USPS eReceipt

----- Forwarded Message -----

From: DoNotReply@ereceipt.usps.gov <donotreply@ereceipt.usps.gov>
To: "boyd_will@yahoo.com" <boyd_will@yahoo.com>
Sent: Friday, December 15, 2023 at 03:13:59 PM CST
Subject: USPS eReceipt



LONG POINT
 8000 LONG POINT RD
 HOUSTON, TX 77055-9998
 (800)275-8777

12/15/2023 03:13 PM

Product	Qty	Unit	Price

First-Class Mail® Large Envelope Santa Fe, NM 87504 Weight: 3.40 oz Mon 12/18/2023 Tracking #: 9507 1067 1566 3349 8866 71 Certified Mail®	1		\$2.07 \$4.35
Total			\$6.42

First-Class Mail® Large Envelope Santa Fe, NM 87504 Weight: 1.10 oz Mon 12/18/2023 Tracking #: 9507 1067 1566 3349 8866 95 Certified Mail®	1		\$1.59 \$4.35
Total			\$5.94

Grand Total:			\$12.36

Credit Card Remit Card Name: VISA			\$12.36

Account #: XXXXXXXXXXXX2306
Approval #: 151424
Transaction #: 889
Receipt #: 000889
AID: A000000980840 Chip
AL: US DEBIT
PIN: Not Required

Text your tracking number to 28777 (2USPS)
to get the latest status. Standard Message
and Data rates may apply. You may also
visit www.usps.com USPS Tracking or call
1-800-222-1811.

Preview your Mail
Track your Packages
Sign up for FREE @
<https://informedelivery.usps.com>

All sales final on stamps and postage.
Refunds for guaranteed services only.
Thank you for your business.

Tell us about your experience.
Go to: <https://postalexperience.com/ssk?mt=13>

UFN: 480183-9550
Receipt #: 840-17700774-1-5603664-1
Clerk: 00

Privacy Act Statement: Your information will be used to provide you with an electronic receipt for your purchase transaction via email. Collection is authorized by 39 USC 401, 403, and 404. Providing the information is voluntary, but if not provided, we will be unable to process your request to receive an electronic receipt. We do not disclose your information to third parties without your consent, except to facilitate the transaction, to act on your behalf or request, or as legally required. This includes the following limited circumstances: to a congressional office on your behalf; to financial entities regarding financial transaction issues; to a U.S. Postal Service auditor; to entities, including law enforcement, as required by law or in legal proceedings; to contractors and other entities aiding us to fulfill the service (service providers); to process servers; to domestic government agencies if needed as part of their duties; and to a foreign government agency for violations and alleged violations of law. For more information on our privacy policies visit www.usps.com/privacypolicy.

This is an automated email. Please do not reply to this message. This message is for the designated recipient only and may contain privileged, proprietary, or otherwise private information. If you have received it in error, please delete. Any other use of this email by you is prohibited.

DISTRICT I
 1025 N. French Dr., Hobbs, NM 88240
 Phone (575) 393-9161 Fax: (575) 393-0720

DISTRICT II
 811 S. First St., Artesia, NM 88210
 Phone (575) 748-1285 Fax: (575) 748-9720

DISTRICT III
 1000 Rio Brazos Rd., Aztec, NM 87410
 Phone (505) 854-6178 Fax: (505) 354-6170

DISTRICT IV
 1220 S. St. Francis Dr., Santa Fe, NM 87505
 Phone (505) 476-3460 Fax: (505) 476-3462

State of New Mexico
 Energy, Minerals and Natural Resources Department

Form C-102
 Revised August 1, 2011

Submit one copy to appropriate
 District Office

OIL CONSERVATION DIVISION
 1220 South St. Francis Dr.
 Santa Fe, New Mexico 87505

WELL LOCATION AND ACREAGE DEDICATION PLAT

AMENDED REPORT

API Number 30-005-29224	Pool Code 12049	Pool Name Chaveroo San Andres
Property Code 331682	Property Name STATE	Well Number 402H
OGRID No. 164557	Operator Name RIDGEWAY ARIZONA OIL CORP.	Elevation 4420'

Surface Location

UL or lot No.	Section	Township	Range	Lot Idn	Feet from the	North/South line	Feet from the	East/West line	County
C	9	8 S	33 E		920	NORTH	1480	WEST	CHAVES

Bottom Hole Location If Different From Surface

UL or lot No.	Section	Township	Range	Lot Idn	Feet from the	North/South line	Feet from the	East/West line	County
C	4	8 S	33 E		0	NORTH	1329	WEST	CHAVES

Dedicated Acres	Joint or Infill	Consolidation Code	Order No.

NO ALLOWABLE WILL BE ASSIGNED TO THIS COMPLETION UNTIL ALL INTERESTS HAVE BEEN CONSOLIDATED OR A NON-STANDARD UNIT HAS BEEN APPROVED BY THE DIVISION

BOTTOM HOLE LOCATION

Lat - N 33.656818°
 Long - W 103.575173°
 NMSPC E 772036.9
 (NAD-83)

LAST TAKE POINT
 188' FNL & 1327' FWL

Lat - N 33.656301°
 Long - W 103.575181°
 NMSPC E 967174.5
 E 772035.7
 (NAD-83)

FIRST TAKE POINT
 115' FSL & 1320' FWL

Lat - N 33.642618°
 Long - W 103.575257°
 NMSPC E 962195.3
 E 772049.3
 (NAD-83)

KICK OFF POINT
 919' FNL & 1319' FWL

Lat - N 33.639775°
 Long - W 103.575261°
 NMSPC E 961160.8
 E 772055.5
 (NAD-83)

SURFACE LOCATION

Lat - N 33.639773°
 Long - W 103.574732°
 NMSPC E 961161.3
 E 772216.5
 (NAD-83)

OPERATOR CERTIFICATION

I hereby certify that the information contained herein is true and complete to the best of my knowledge and belief, and that this organization either owns a working interest or unleased mineral interest in the land including the proposed bottom hole location or has a right to drill this well at this location pursuant to a contract with an owner of such a mineral or working interest, or to a voluntary pooling agreement or a compulsory pooling order heretofore entered by the division.

William Boyd 5/16/22
 Signature Date
 William Boyd
 Printed Name
 wboydepedevco.com
 Email Address

SURVEYOR CERTIFICATION

I hereby certify that the well location shown on this plat was plotted from field notes of actual surveys made by me or under my supervision, and that the same is true and correct to the best of my belief.

MAY 13, 2022
 Date Surveyed
 Signature & Seal of Professional Surveyor
 Gary L. Jones 7977
 Certificate No. Gary L. Jones 7977
 BASIN SURVEYS

0' 1000' 2000' 3000' 4000' IN
 SCALE: 1" = 2000'
 WO Num.: 35713

DISTRICT I
 1025 N. French Dr., Hobbs, NM 88240
 Phone (575) 393-8161 Fax: (575) 398-0720

DISTRICT II
 811 S. First St., Artesia, NM 88210
 Phone (575) 748-1263 Fax: (575) 748-9720

DISTRICT III
 1000 Rio Brazos Rd., Aztec, NM 87410
 Phone (505) 834-8178 Fax: (505) 834-8170

DISTRICT IV
 1220 S. St. Francis Dr., Santa Fe, NM 87505
 Phone (505) 476-3460 Fax: (505) 476-3462

State of New Mexico
 Energy, Minerals and Natural Resources Department

Form C-102
 Revised August 1, 2011

Submit one copy to appropriate
 District Office

OIL CONSERVATION DIVISION
 1220 South St. Francis Dr.
 Santa Fe, New Mexico 87505

WELL LOCATION AND ACREAGE DEDICATION PLAT

AMENDED REPORT

API Number 30-005-29225		Pool Code 12049	Pool Name Chaveroo San Andres
Property Code 331682	Property Name STATE		Well Number 403H
OGRID No. 164557	Operator Name RIDGEWAY ARIZONA OIL CORP.		Elevation 4420'

Surface Location

UL or lot No.	Section	Township	Range	Lot Idn	Feet from the	North/South line	Feet from the	East/West line	County
C	9	8 S	33 E		920	NORTH	1520	WEST	CHAVES

Bottom Hole Location If Different From Surface

UL or lot No.	Section	Township	Range	Lot Idn	Feet from the	North/South line	Feet from the	East/West line	County
B	4	8 S	33 E		0	NORTH	2649	WEST	CHAVES

Dedicated Acres	Joint or Infill	Consolidation Code	Order No.

NO ALLOWABLE WILL BE ASSIGNED TO THIS COMPLETION UNTIL ALL INTERESTS HAVE BEEN CONSOLIDATED OR A NON-STANDARD UNIT HAS BEEN APPROVED BY THE DIVISION

BOTTOM HOLE LOCATION
 Lat - N 33.656832°
 Long - W 103.570783°
 NMSPC- N 967377.4
 E 773372.5
 (NAD-83)

LAST TAKE POINT
 117' FNL & 2654' FWL
 Lat - N 33.656510°
 Long - W 103.570801°
 NMSPC- N 967260.2
 E 773368.0
 (NAD-83)

FIRST TAKE POINT
 114' FSL & 2300' FWL
 Lat - N 33.642615°
 Long - W 103.572037°
 NMSPC- N 962201.5
 E 773029.1
 (NAD-83)

KICK OFF POINT
 922' FNL & 1520' FWL
 Lat - N 33.639767°
 Long - W 103.574599°
 NMSPC- N 961159.3
 E 772257.0
 (NAD-83)

SURFACE LOCATION
 Lat - N 33.639773°
 Long - W 103.574601°
 NMSPC- N 961161.3
 E 772256.5
 (NAD-83)

OPERATOR CERTIFICATION
I hereby certify that the information contained herein is true and complete to the best of my knowledge and belief, and that this organization either owns a working interest or unleased mineral interest in the land including the proposed bottom hole location or has a right to drill this well at this location pursuant to a contract with an owner of such a mineral or working interest, or to a voluntary pooling agreement or a compulsory pooling order heretofore entered by the division.

William Boyd 5/16/22
 Signature Date

William Boyd
 Printed Name

wboyd@pedevco.com
 Email Address

SURVEYOR CERTIFICATION
I hereby certify that the well location shown on this plat was plotted from field notes of actual surveys made by me or under my supervision, and that the same is true and correct to the best of my belief.

MAY 13 2022
 Date Surveyed

GARY L. JONES
 Signature & Seal of Professional Surveyor

Certificate No. Gary L. Jones 7977
 BASIN SURVEYS

0' 1000' 2000' 3000' 4000'
 SCALE: 1" = 2000'
 WO Num.: 35714

DISTRICT I
 1825 N. French Dr., Hobbs, NM 88240
 Phone (575) 393-8161 Fax: (575) 393-0720

DISTRICT II
 811 S. First St., Artesia, NM 88210
 Phone (575) 748-1283 Fax: (575) 748-9720

DISTRICT III
 1000 Rio Brazos Rd., Aztec, NM 87410
 Phone (505) 334-6178 Fax: (505) 334-6170

DISTRICT IV
 1220 S. St. Francis Dr., Santa Fe, NM 87505
 Phone (505) 478-3480 Fax: (505) 478-3482

STATE of New Mexico
 Energy, Minerals and Natural Resources Department

Form C-102
 Revised August 1, 2011

Submit one copy to appropriate
 District Office

OIL CONSERVATION DIVISION
 1220 South St. Francis Dr.
 Santa Fe, New Mexico 87505

AMENDED REPORT

WELL LOCATION AND ACREAGE DEDICATION PLAT

API Number 36-005-29227	Pool Code 12049	Pool Name CHAVEROO;SAN ANDRES
Property Code 333841	Property Name STATE	Well Number 502H
OGRID No. 371985	Operator Name HADAWAY CONSULTING & ENGINEERING, LLC	Elevation 4444'

Surface Location

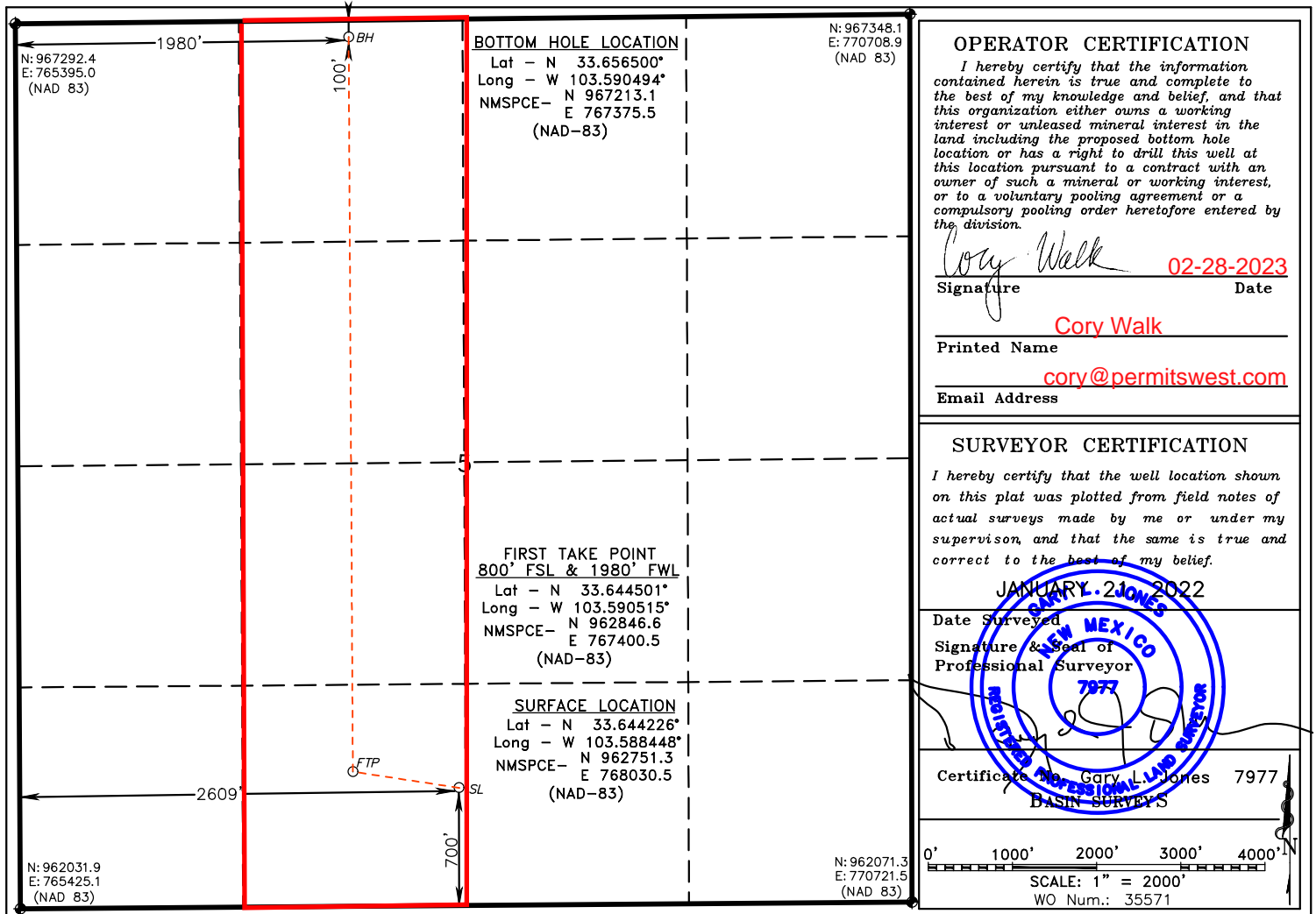
UL or lot No.	Section	Township	Range	Lot Idn	Feet from the	North/South line	Feet from the	East/West line	County
N	5	8 S	33 E		700	SOUTH	2609	WEST	CHAVES

Bottom Hole Location If Different From Surface

UL or lot No.	Section	Township	Range	Lot Idn	Feet from the	North/South line	Feet from the	East/West line	County
C	5	8 S	33 E		100	NORTH	1980	WEST	CHAVES

Dedicated Acres	Joint or Infill	Consolidation Code	Order No.
159.98			

NO ALLOWABLE WILL BE ASSIGNED TO THIS COMPLETION UNTIL ALL INTERESTS HAVE BEEN CONSOLIDATED OR A NON-STANDARD UNIT HAS BEEN APPROVED BY THE DIVISION



DISTRICT I
1625 N. French Dr., Hobbs, NM 88240
Phone (575) 393-8161 Fax: (575) 393-0720

DISTRICT II
811 S. First St., Artesia, NM 88210
Phone (575) 748-1283 Fax: (575) 748-9720

DISTRICT III
1000 Rio Brazos Rd., Aztec, NM 87410
Phone (505) 334-6178 Fax: (505) 334-6170

DISTRICT IV
1220 S. St. Francis Dr., Santa Fe, NM 87505
Phone (505) 478-3480 Fax: (505) 478-3482

STATE of New Mexico
Energy, Minerals and Natural Resources Department

Form C-102
Revised August 1, 2011

Submit one copy to appropriate
District Office

OIL CONSERVATION DIVISION
1220 South St. Francis Dr.
Santa Fe, New Mexico 87505

WELL LOCATION AND ACREAGE DEDICATION PLAT

AMENDED REPORT

API Number	Pool Code 12041	Pool Name Chaverro San Andres (Chaves)
Property Code	Property Name STATE	Well Number 503H
OGRID No. 371985	Operator Name HADAWAY CONSULTING & ENGINEERING, LLC	Elevation 4443'

Surface Location

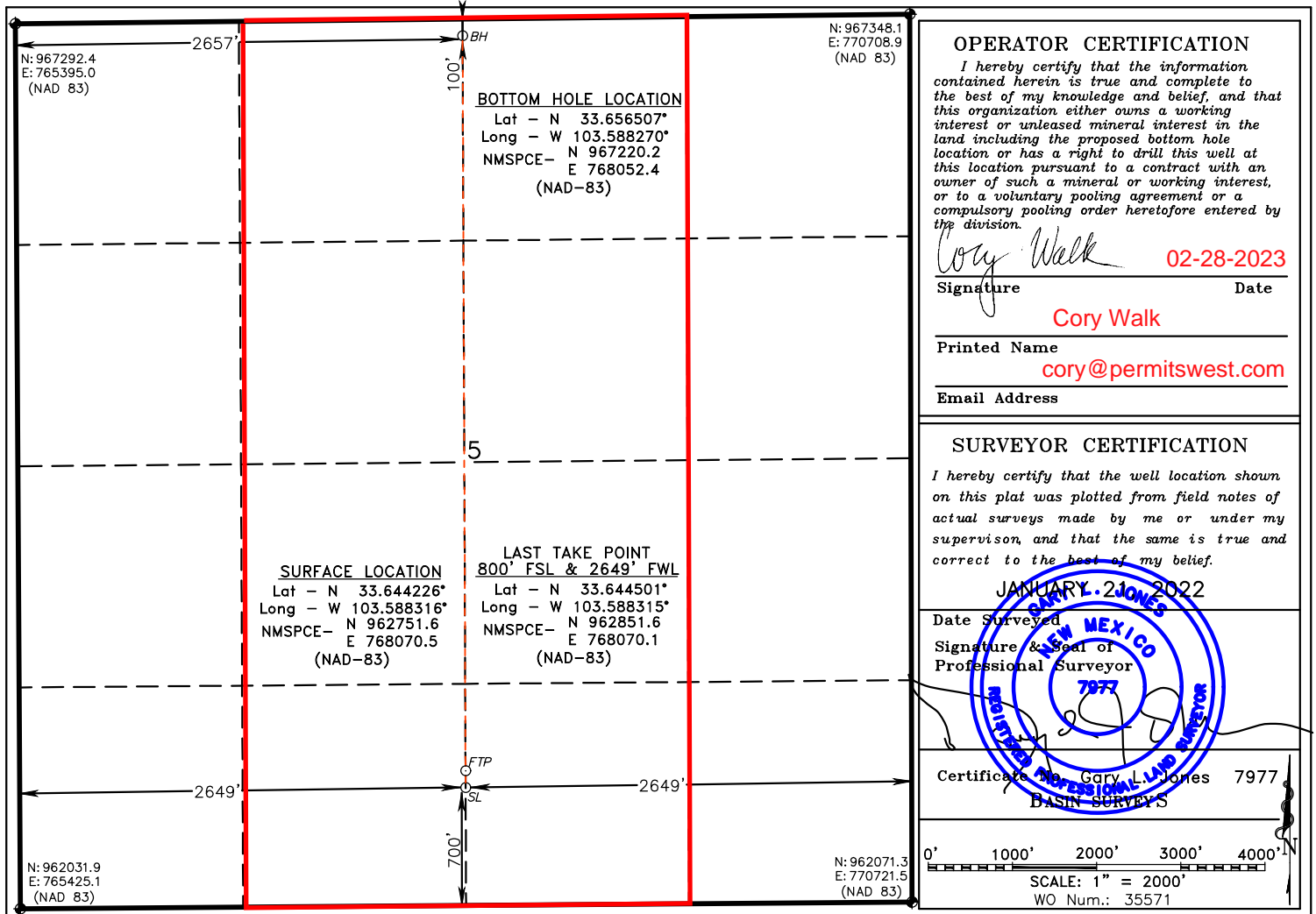
UL or lot No.	Section	Township	Range	Lot Idn	Feet from the	North/South line	Feet from the	East/West line	County
N/O	5	8 S	33 E		700	SOUTH	2649	WEST	CHAVES

Bottom Hole Location If Different From Surface

UL or lot No.	Section	Township	Range	Lot Idn	Feet from the	North/South line	Feet from the	East/West line	County
B/C	5	8 S	33 E		100	NORTH	2657	WEST	CHAVES

Dedicated Acres 320	Joint or Infill	Consolidation Code	Order No.
-------------------------------	-----------------	--------------------	-----------

NO ALLOWABLE WILL BE ASSIGNED TO THIS COMPLETION UNTIL ALL INTERESTS HAVE BEEN CONSOLIDATED OR A NON-STANDARD UNIT HAS BEEN APPROVED BY THE DIVISION



DISTRICT I
 1625 N. French Dr., Hobbs, NM 88240
 Phone (575) 393-8161 Fax: (575) 393-0720

DISTRICT II
 811 S. First St., Artesia, NM 88210
 Phone (575) 748-1283 Fax: (575) 748-9720

DISTRICT III
 1000 Rio Brazos Rd., Aztec, NM 87410
 Phone (505) 334-6178 Fax: (505) 334-6170

DISTRICT IV
 1220 S. St. Francis Dr., Santa Fe, NM 87505
 Phone (505) 478-3480 Fax: (505) 478-3482

STATE of New Mexico
 Energy, Minerals and Natural Resources Department

Form C-102
 Revised August 1, 2011

Submit one copy to appropriate
 District Office

OIL CONSERVATION DIVISION
 1220 South St. Francis Dr.
 Santa Fe, New Mexico 87505

AMENDED REPORT

WELL LOCATION AND ACREAGE DEDICATION PLAT

API Number 30-005-29229	Pool Code 12049	Pool Name CHAVEROO;SAN ANDRES
Property Code 333841	Property Name STATE	Well Number 504H
OGRID No. 371985	Operator Name HADAWAY CONSULTING & ENGINEERING, LLC	Elevation 4442'

Surface Location

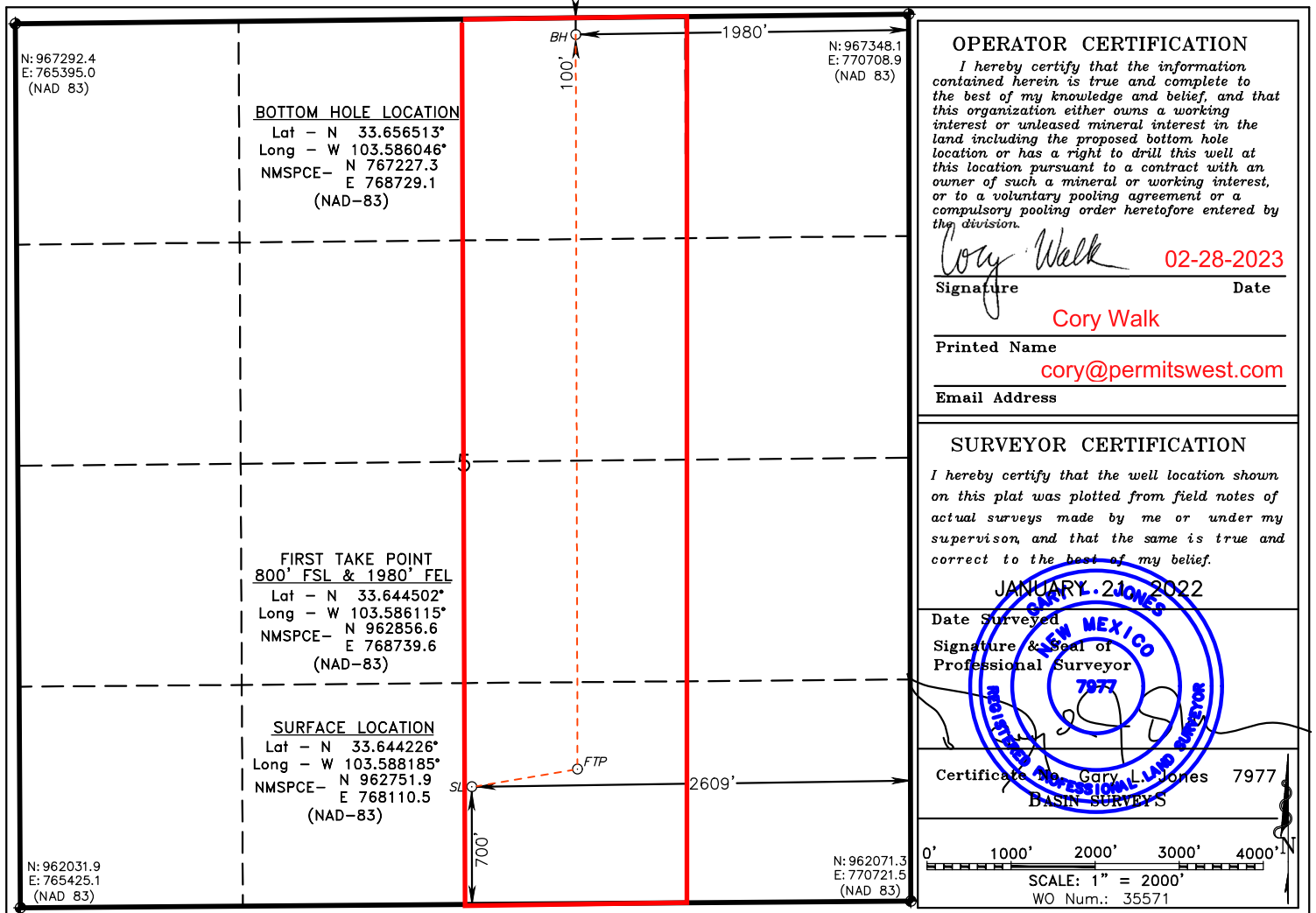
UL or lot No.	Section	Township	Range	Lot Idn	Feet from the	North/South line	Feet from the	East/West line	County
0	5	8 S	33 E		700	SOUTH	2609	EAST	CHAVES

Bottom Hole Location If Different From Surface

UL or lot No.	Section	Township	Range	Lot Idn	Feet from the	North/South line	Feet from the	East/West line	County
B	5	8 S	33 E		100	NORTH	1980	EAST	CHAVES

Dedicated Acres	Joint or Infill	Consolidation Code	Order No.
160.02			

NO ALLOWABLE WILL BE ASSIGNED TO THIS COMPLETION UNTIL ALL INTERESTS HAVE BEEN CONSOLIDATED OR A NON-STANDARD UNIT HAS BEEN APPROVED BY THE DIVISION



RECEIVED:	REVIEWER:	TYPE:	APP NO:
-----------	-----------	-------	---------

ABOVE THIS TABLE FOR OCD DIVISION USE ONLY

NEW MEXICO OIL CONSERVATION DIVISION
 - Geological & Engineering Bureau -
 1220 South St. Francis Drive, Santa Fe, NM 87505



ADMINISTRATIVE APPLICATION CHECKLIST

THIS CHECKLIST IS MANDATORY FOR ALL ADMINISTRATIVE APPLICATIONS FOR EXCEPTIONS TO DIVISION RULES AND REGULATIONS WHICH REQUIRE PROCESSING AT THE DIVISION LEVEL IN SANTA FE

Applicant: RIDGEWAY ARIZONA OIL CORP **OGRID Number:** 164557
Well Name: MULTIPLE, SEE ATTACHMENT **API:** SEE ATTACHMENT
Pool: CHAVEROO SAN ANDRES **Pool Code:** 12049

SUBMIT ACCURATE AND COMPLETE INFORMATION REQUIRED TO PROCESS THE TYPE OF APPLICATION INDICATED BELOW

- 1) **TYPE OF APPLICATION:** Check those which apply for [A]
 A. Location – Spacing Unit – Simultaneous Dedication
 NSL NSP (PROJECT AREA) NSP (PRORATION UNIT) SD
- B. Check one only for [I] or [II]
 [I] Commingling – Storage – Measurement
 DHC CTB PLC PC OLS OLM
 [II] Injection – Disposal – Pressure Increase – Enhanced Oil Recovery
 WFX PMX SWD IPI EOR PPR

- 2) **NOTIFICATION REQUIRED TO:** Check those which apply.
- A. Offset operators or lease holders
 - B. Royalty, overriding royalty owners, revenue owners
 - C. Application requires published notice
 - D. Notification and/or concurrent approval by SLO
 - E. Notification and/or concurrent approval by BLM
 - F. Surface owner
 - G. For all of the above, proof of notification or publication is attached, and/or,
 - H. No notice required

FOR OCD ONLY	
<input type="checkbox"/>	Notice Complete
<input type="checkbox"/>	Application Content Complete

3) **CERTIFICATION:** I hereby certify that the information submitted with this application for administrative approval is **accurate** and **complete** to the best of my knowledge. I also understand that **no action** will be taken on this application until the required information and notifications are submitted to the Division.

Note: Statement must be completed by an individual with managerial and/or supervisory capacity.

WILLIAM BOYD

Print or Type Name

Signature

12-21-2023
 Date

832-691-4322
 Phone Number

WBOYD@PEDEVCO.COM
 e-mail Address



November 29, 2023

Via Certified Mail

Ann Murphy Daily
P. O. Box 2648
Roswell, NM 88202

Re: Notice of Surface Commingling Application
State 4 and State 5 Wells Central Facility
Chaves County, NM

Dear Ms. Murphy:

As an Overriding Royalty Interest owner in the State Com 402H and State Com 403H wells you are entitled to notification of our intent to file for Surface Commingling with the New Mexico Oil Conservation Division ("NMOCD"). This letter is to serve as that notice.

Production from the newly drilled State 502H, State 503H and State 504H wells will be taken for storage and sales to the State 4 central facility. All production will be metered individually for accuracy before entering tanks. Schematics of the facility upgrades, plats of all leases and well locations, well schedules, lease schedules, and a plat of the flowline are enclosed.

Any objections to this application can be sent to the NMOCD at 1220 South St Francis Drive, Santa Fe, NM 87505. If there are any questions you would like answered please feel free to contact me directly via email at wboyd@pedevco.com or by phone (713) 572-7914.

Sincerely,

A handwritten signature in blue ink that reads "William Boyd".

William Boyd
Land & Regulatory Manager
Ridgeway Arizona Oil Corporation

Encl (4)

District I
1625 N. French Drive, Hobbs, NM 88240
District II
811 S. First St., Artesia, NM 88210
District III
1000 Rio Brazos Road, Aztec, NM 87410
District IV
1220 S. St Francis Dr, Santa Fe, NM
87505

State of New Mexico
Energy, Minerals and Natural Resources Department

Form C-107-B
Revised August 1, 2011

OIL CONSERVATION DIVISION
1220 S. St Francis Drive
Santa Fe, New Mexico 87505

Submit the original application to the Santa Fe office with one copy to the appropriate District Office.

APPLICATION FOR SURFACE COMMINGLING (DIVERSE OWNERSHIP)

OPERATOR NAME: RIDGEWAY ARIZONA OIL CORP
OPERATOR ADDRESS: 575 N. DAIRY ASHFORD RD, SUITE 210, HOUSTON, TX 77079
APPLICATION TYPE:

Pool Commingling Lease Commingling Pool and Lease Commingling Off-Lease Storage and Measurement (Only if not Surface Commingled)

LEASE TYPE: Fee State Federal

Is this an Amendment to existing Order? Yes No If "Yes", please include the appropriate Order No. _____
Have the Bureau of Land Management (BLM) and State Land office (SLO) been notified in writing of the proposed commingling
 Yes No

(A) POOL COMMINGLING
Please attach sheets with the following information

(1) Pool Names and Codes	Gravities / BTU of Non-Commingled Production	Calculated Gravities / BTU of Commingled Production		Calculated Value of Commingled Production	Volumes

- (2) Are any wells producing at top allowables? Yes No
- (3) Has all interest owners been notified by certified mail of the proposed commingling? Yes No.
- (4) Measurement type: Metering Other (Specify)
- (5) Will commingling decrease the value of production? Yes No If "yes", describe why commingling should be approved

(B) LEASE COMMINGLING
Please attach sheets with the following information

- (1) Pool Name and Code. **CHAVEROO SAN ANDRES - 12049**
- (2) Is all production from same source of supply? Yes No
- (3) Has all interest owners been notified by certified mail of the proposed commingling? Yes No
- (4) Measurement type: Metering Other (Specify)

(C) POOL and LEASE COMMINGLING
Please attach sheets with the following information

- (1) Complete Sections A and E.

(D) OFF-LEASE STORAGE and MEASUREMENT
Please attached sheets with the following information

- (1) Is all production from same source of supply? Yes No
- (2) Include proof of notice to all interest owners.

(E) ADDITIONAL INFORMATION (for all application types)
Please attach sheets with the following information

- (1) A schematic diagram of facility, including legal location.
- (2) A plat with lease boundaries showing all well and facility locations. Include lease numbers if Federal or State lands are involved.
- (3) Lease Names, Lease and Well Numbers, and API Numbers.

I hereby certify that the information above is true and complete to the best of my knowledge and belief.

SIGNATURE: William Boyd TITLE: LAND & REGULATORY MANAGER DATE: 12-21-23
TYPE OR PRINT NAME WILLIAM BOYD TELEPHONE NO.: 832-691-4322
E-MAIL ADDRESS: WBOYD@PEDEVCO.COM

**ATTACHMENTS FOR C-107B APPLICATION
RIDGEWAY ARIZONA OIL CORP. OGRID# 164557
CHAVES COUNTY, NEW MEXICO**

(B) Lease Commingling Attachment

1. Pool Name & Code: CHAVEROO SAN ANDRES (CHAVES) 12049
2. Production is from a common source of supply.
3. All interest owners have been notified by certified mail of proposed commingling. See attached copies of mailings.
4. All measurement will be done by metering.

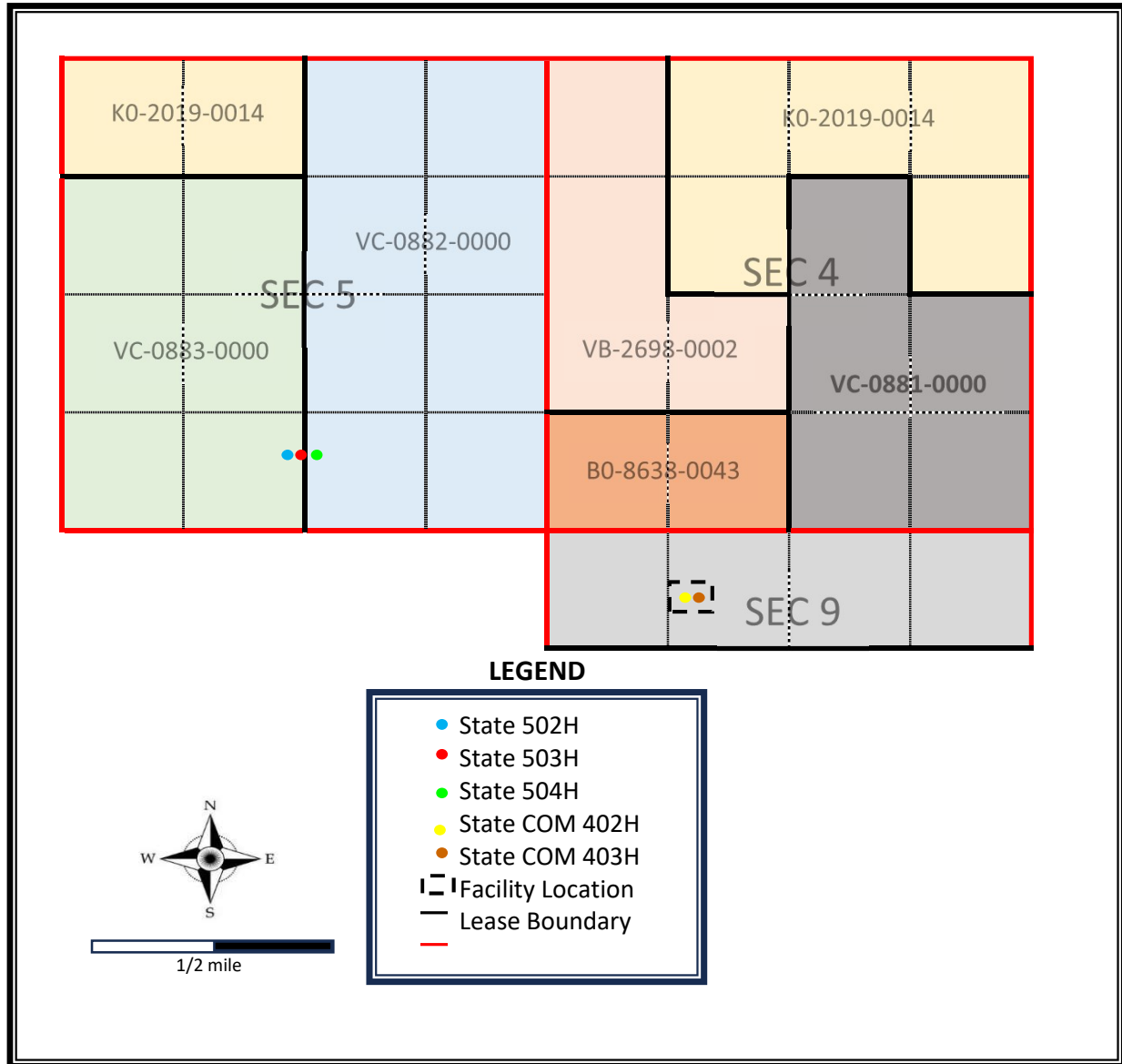
(D) Off-Lease Storage and Management

1. All production is from a common source of supply.
2. All interest owners have been notified by certified mail of proposed commingling. See attached copies of mailings.

(E) Additional Information

1. Schematic attached as **Section (E) (1) Facility Diagram**
2. Plat with lease boundaries and facility location attached as **Section (E) (2) Lease Boundaries, Wells and Facility Location**
3. Lease names, lease and well numbers, and API numbers attached as **Section (E) (3) Lease Names, Lease and Well Numbers and API Numbers**

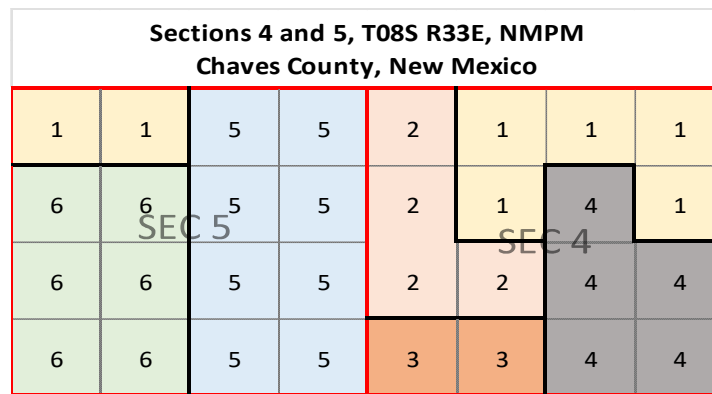
C-107B Section (E) (2)
Lease Boundaries, Wells and Facility Location
T08S R33E
Chaves County, NM



**C-107B Application
Section (E) (3)
Lease Names, Lease and Well Numbers and API Numbers**

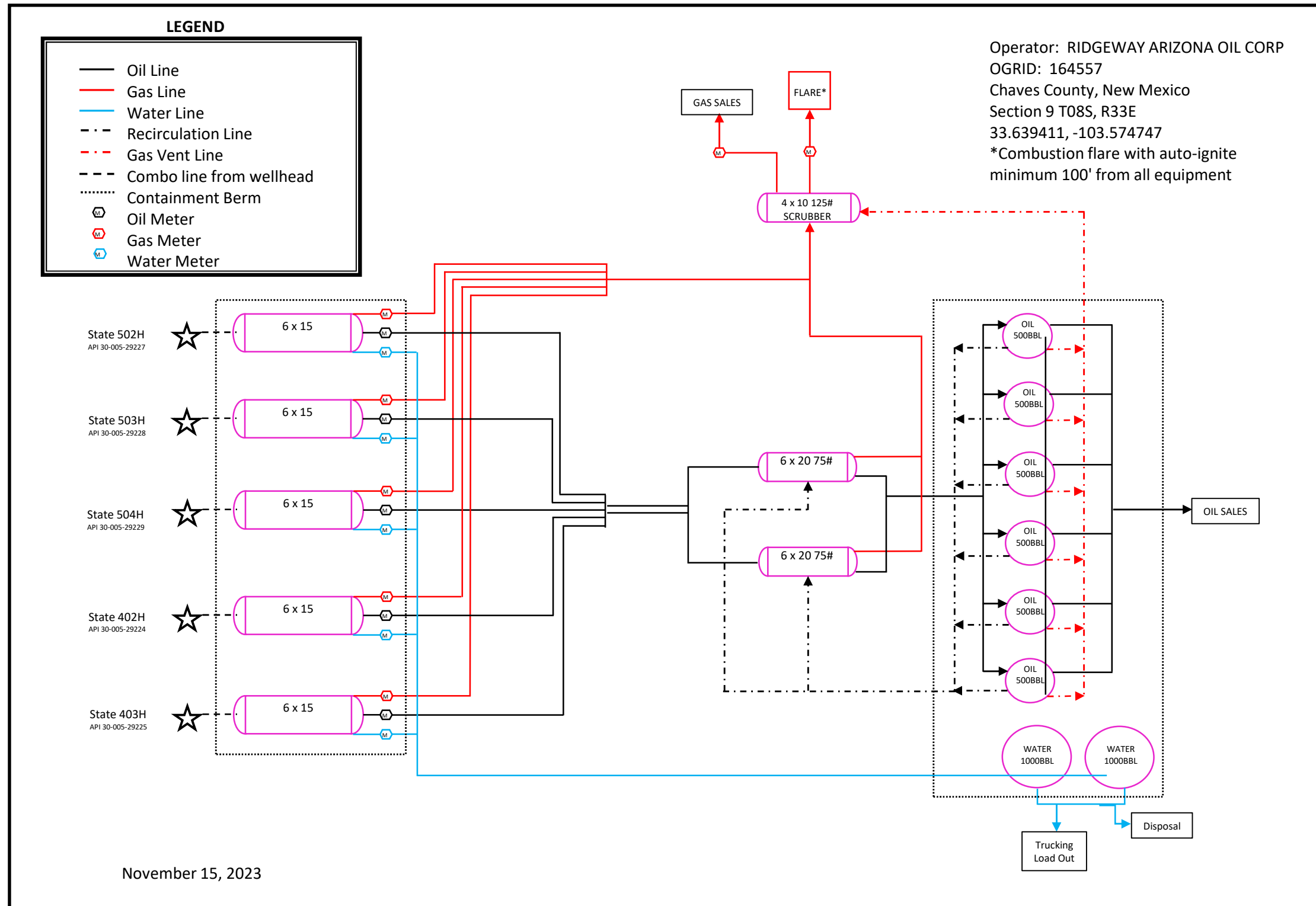
State 402H and State 403H, Chaves County Comprising 640 acres, being all of Section 4 T08S R33E								
Lease Number	Plat No.	County	Sec	Twp	Rng	Unit Letter	Acres in Unit	Ridgeway WI %
KO-2019-0014	1	Roosevelt	33	7S	33E	Lot 1, Lot 2, Lot 3, F, H	200	100
VB-2698-0002	2	Roosevelt	33	7S	33E	Lot 4, E, K, L	160	100
BO-8638-0043	3	Roosevelt	33	7S	33E	M, N	80	100
VC-0881-0000	4	Roosevelt	34	7S	33E	G, I, J, O, P	200	100
TOTAL							640	

State 502H, State 503H and State 504H, Chaves County Comprising 640 acres m/l, being all of Section 5, T08S R33E								
Lease Number	Plat No.	County	Sec	Twp	Rng	Unit Letter	Acres in Unit	Ridgeway WI %
KO-2019-0014	1	Chaves	5	8S	33E	Lot 3, Lot 4	79.92	100
VC-0882-0000	5	Chaves	5	8S	33E	Lot 1, Lot 2, G, H, I, J, O, P	320.08	100
VC-0883-0000	6	Chaves	5	8S	33E	E, F, K, L, M, N	240	100
TOTAL							640	



Well Names, API Numbers and Locations				
Well Name	API No	Lat	Long	ULSTR
State COM 402H	30-005-29227	33.6398	-103.5747	C-09-08S-33E
State COM 403H	30-005-29228	33.6398	-103.5747	C-09-08S-33E
State 502H	30-005-29229	33.6442	-103.5884	N-05-08S-33E
State 503H	30-005-29224	33.6442	-103.5883	N-05-08S-33E
State 504H	30-005-29225	33.6442	-103.5882	O-05-08S-33E

C-107 B Application Section (E) (1) Facility Diagram



SECTION 5, TOWNSHIP 8 SOUTH, RANGE 33 EAST, N.M.P.M., CHAVES COUNTY, NEW MEXICO

T-7-S, R-33-E

N89°23'57"E 2657.1'

31 32 N89°23'57"E 2657.1'

32 33

FND. 1" I.P. w/STONES

- SET SPIKE NAIL FOR BEGIN/END OR ANGLE POINT
- EXISTING WELL
- FND. IRON ROD (AS NOTED)
- FND. IRON PIPE (AS NOTED)
- FND. USGLO BRASS CAP
- ⊗ CALCULATED CORNER

T-8-S, R-33-E

FND. I.P.

LOT 2

LOT 1

LOT 4

N00°19'39"W 2630.3'

S00°08'14"E 2638.4'

N00°19'39"W 2630.3'

N00°08'14"W 2638.4'

OWNER: STATE OF NEW MEXICO

Line Table		
Line #	Length	Direction
L1	10.2	S01°18'35"E
L2	24.8	S77°14'35"E
L3	30.7	S87°07'35"E
L4	176.3	N86°38'00"E
L5	599.6	N88°02'32"E
L6	841.0	N89°35'36"E
L7	1007.5	N89°40'50"E
L8	4.2	S60°13'15"E

5

FND. SET STONE

N78°40'54"E 2664.6' (TIE)

STATE #502H, #503H, #504H

STATE #401H

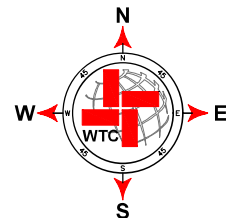
S89°34'24"W 2648.3'

S89°34'24"W 2648.3'

CENTERLINE DESCRIPTION

A STRIP OF LAND 30 FEET IN WIDTH AND 2694.3 FEET OR 163.29 RODS IN LENGTH, AND CONTAINING 1.86 ACRES SITUATED IN SECTION 5, TOWNSHIP 8 SOUTH, RANGE 33 EAST, N.M.P.M., CHAVES COUNTY, NEW MEXICO, AND BEING 15 FEET LEFT AND 15 FEET RIGHT OF THE SURVEY OF CENTERLINE AS SHOWN HEREON AND BEING DIVIDED INTO FORTIES AS FOLLOWS:

- SE4/SW4= 44.0 FEET, 2.67 RODS, 0.04 ACRES
- SW4/SE4= 1325.1 FEET, 80.31 RODS, 0.91 ACRES
- SE4/SE4= 1325.2 FEET, 80.31 RODS, 0.91 ACRES
- EASEMENT = 2694.3 FEET, 163.29 RODS, 1.86 ACRES



SCALE: 1" = 1000'

NOTES: BASIS OF BEARINGS, COORDINATES AND DISTANCES ARE A TRANSVERSE MERCATOR PROJECTION OF THE NEW MEXICO STATE PLANE COORDINATE SYSTEM, EAST ZONE NAD 83.



I, JAMES C. TOMPKINS, NEW MEXICO PROFESSIONAL SURVEYOR NO. 27177, DO HEREBY CERTIFY THAT THIS PLAT AND THE ACTUAL SURVEY ON THE GROUND UPON WHICH IT IS BASED WERE PERFORMED BY ME OR UNDER MY DIRECT SUPERVISION; THAT I AM RESPONSIBLE FOR THIS SURVEY; THAT THIS SURVEY MEETS THE MINIMUM STANDARDS FOR SURVEYING IN NEW MEXICO; AND THAT IT IS TRUE AND CORRECT TO THE BEST OF MY KNOWLEDGE AND BELIEF.

J. Tompkins
JAMES C. TOMPKINS, N.M. P.L.S.

02/02/2024

SURVEY DATE: 01/17/2024
JOB NO.: WTC56298

DRAFT: MH
SHEET: 01 OF 03

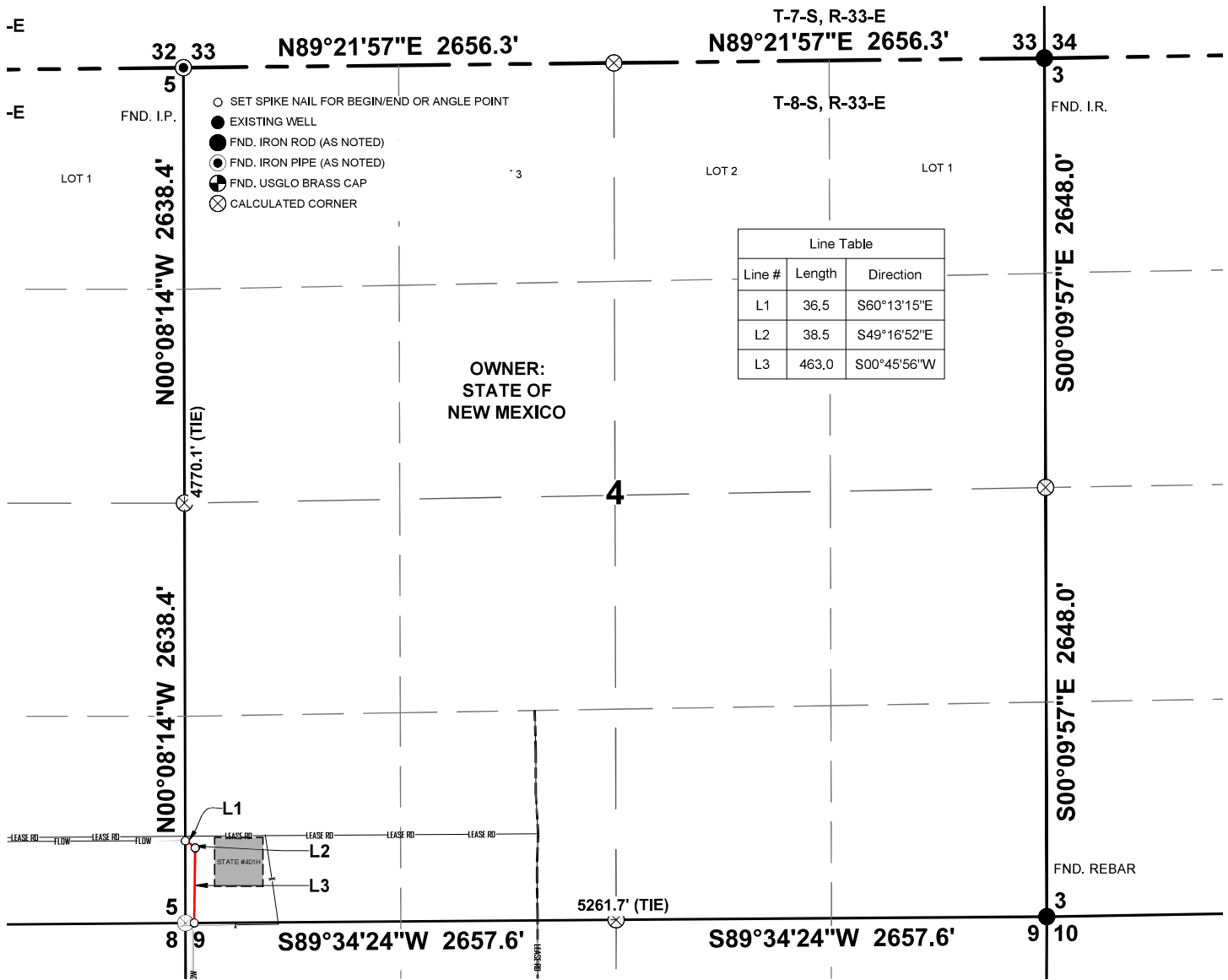
PEDEVCO

STATE 502H, 503H, 504H
AN EXISTING FLOW LINE
CROSSING SEC. 5, T-8-S, R-33-E, N.M.P.M.,
CHAVES COUNTY, NEW MEXICO

WTC
ENGINEERS | SURVEYORS

WTC, INC.
405 S.W. 1st Street
Andrews, TX 79714
(432) 523-2181

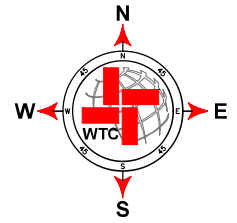
SECTION 4, TOWNSHIP 8 SOUTH, RANGE 33 EAST, N.M.P.M.,
CHAVES COUNTY, NEW MEXICO



CENTERLINE DESCRIPTION

A STRIP OF LAND 30 FEET IN WIDTH AND 538.0 FEET OR 32.61 RODS IN LENGTH, AND CONTAINING 0.37 ACRES SITUATED IN SECTION 4, TOWNSHIP 8 SOUTH, RANGE 33 EAST, N.M.P.M., CHAVES COUNTY, NEW MEXICO, AND BEING 15 FEET LEFT AND 15 FEET RIGHT OF THE SURVEY OF CENTERLINE AS SHOWN HEREON AND BEING DIVIDED INTO FORTIES AS FOLLOWS;

SW4/SW4 = 538.0 FEET, 32.61 RODS, 0.37 ACRES
EASEMENT = 538.0 FEET, 32.61 RODS, 0.37 ACRES



SCALE: 1" = 1000'

NOTES:
BASIS OF BEARINGS, COORDINATES AND DISTANCES ARE A TRANSVERSE MERCATOR PROJECTION OF THE NEW MEXICO STATE PLANE COORDINATE SYSTEM, EAST ZONE NAD 83.



I, JAMES C. TOMPKINS, NEW MEXICO PROFESSIONAL SURVEYOR NO. 27177, DO HEREBY CERTIFY THAT THIS PLAT AND THE ACTUAL SURVEY ON THE GROUND UPON WHICH IT IS BASED WERE PERFORMED BY ME OR UNDER MY DIRECT SUPERVISION; THAT I AM RESPONSIBLE FOR THIS SURVEY; THAT THIS SURVEY MEETS THE MINIMUM STANDARDS FOR SURVEYING IN NEW MEXICO; AND THAT IT IS TRUE AND CORRECT TO THE BEST OF MY KNOWLEDGE AND BELIEF.

J. Tompkins
JAMES C. TOMPKINS, N.M. P.L.S.

02/02/2024

No.27177

SURVEY DATE: 01/17/2024
JOB NO.: WTC56298

DRAFT: MH
SHEET: 02 OF 03

PEDEVCO

STATE 502H, 503H, 504H
AN EXISTING FLOW LINE
CROSSING SEC. 4, T-8-S, R-33-E, N.M.P.M.,
CHAVES COUNTY, NEW MEXICO

WTC
ENGINEERS | SURVEYORS

W T C, INC.
405 S.W. 1st Street
Andrews, TX 79714
(432) 523-2181



November 29, 2023

Via Certified Mail

Laura E. Murphy Trust
P. O. Box 2484
Roswell, NM 88202

Re: Notice of Surface Commingling Application
State 4 and State 5 Wells Central Facility
Chaves County, NM

Dear Trustee:

As an Overriding Royalty Interest owner in the State Com 402H and State Com 403H wells you are entitled to notification of our intent to file for Surface Commingling with the New Mexico Oil Conservation Division ("NMOCD"). This letter is to serve as that notice.

Production from the newly drilled State 502H, State 503H and State 504H wells will be taken for storage and sales to the State 4 central facility. All production will be metered individually for accuracy before entering tanks. Schematics of the facility upgrades, plats of all leases and well locations, well schedules, lease schedules, and a plat of the flowline are enclosed.

Any objections to this application can be sent to the NMOCD at 1220 South St Francis Drive, Santa Fe, NM 87505. If there are any questions you would like answered please feel free to contact me directly via email at wboyd@pedevco.com or by phone (713) 572-7914.

Sincerely,

A handwritten signature in blue ink that reads "William Boyd".

William Boyd
Land & Regulatory Manager
Ridgeway Arizona Oil Corporation

Encl (4)

District I
1625 N. French Drive, Hobbs, NM 88240
District II
811 S. First St., Artesia, NM 88210
District III
1000 Rio Brazos Road, Aztec, NM 87410
District IV
1220 S. St Francis Dr, Santa Fe, NM
87505

State of New Mexico
Energy, Minerals and Natural Resources Department

Form C-107-B
Revised August 1, 2011

OIL CONSERVATION DIVISION
1220 S. St Francis Drive
Santa Fe, New Mexico 87505

Submit the original application to the Santa Fe office with one copy to the appropriate District Office.

APPLICATION FOR SURFACE COMMINGLING (DIVERSE OWNERSHIP)

OPERATOR NAME: RIDGEWAY ARIZONA OIL CORP
OPERATOR ADDRESS: 575 N. DAIRY ASHFORD RD, SUITE 210, HOUSTON, TX 77079
APPLICATION TYPE:

Pool Commingling Lease Commingling Pool and Lease Commingling Off-Lease Storage and Measurement (Only if not Surface Commingled)

LEASE TYPE: Fee State Federal

Is this an Amendment to existing Order? Yes No If "Yes", please include the appropriate Order No. _____
Have the Bureau of Land Management (BLM) and State Land office (SLO) been notified in writing of the proposed commingling
 Yes No

(A) POOL COMMINGLING
Please attach sheets with the following information

(1) Pool Names and Codes	Gravities / BTU of Non-Commingled Production	Calculated Gravities / BTU of Commingled Production		Calculated Value of Commingled Production	Volumes

- (2) Are any wells producing at top allowables? Yes No
- (3) Has all interest owners been notified by certified mail of the proposed commingling? Yes No.
- (4) Measurement type: Metering Other (Specify)
- (5) Will commingling decrease the value of production? Yes No If "yes", describe why commingling should be approved

(B) LEASE COMMINGLING
Please attach sheets with the following information

- (1) Pool Name and Code. **CHAVEROO SAN ANDRES - 12049**
- (2) Is all production from same source of supply? Yes No
- (3) Has all interest owners been notified by certified mail of the proposed commingling? Yes No
- (4) Measurement type: Metering Other (Specify)

(C) POOL and LEASE COMMINGLING
Please attach sheets with the following information

- (1) Complete Sections A and E.

(D) OFF-LEASE STORAGE and MEASUREMENT
Please attached sheets with the following information

- (1) Is all production from same source of supply? Yes No
- (2) Include proof of notice to all interest owners.

(E) ADDITIONAL INFORMATION (for all application types)
Please attach sheets with the following information

- (1) A schematic diagram of facility, including legal location.
- (2) A plat with lease boundaries showing all well and facility locations. Include lease numbers if Federal or State lands are involved.
- (3) Lease Names, Lease and Well Numbers, and API Numbers.

I hereby certify that the information above is true and complete to the best of my knowledge and belief.

SIGNATURE: William Boyd TITLE: LAND & REGULATORY MANAGER DATE: 12-21-23

TYPE OR PRINT NAME WILLIAM BOYD TELEPHONE NO.: 832-691-4322

E-MAIL ADDRESS: WBOYD@PEDEVCO.COM

**ATTACHMENTS FOR C-107B APPLICATION
RIDGEWAY ARIZONA OIL CORP. OGRID# 164557
CHAVES COUNTY, NEW MEXICO**

(B) Lease Commingling Attachment

1. Pool Name & Code: CHAVEROO SAN ANDRES (CHAVES) 12049
2. Production is from a common source of supply.
3. All interest owners have been notified by certified mail of proposed commingling. See attached copies of mailings.
4. All measurement will be done by metering.

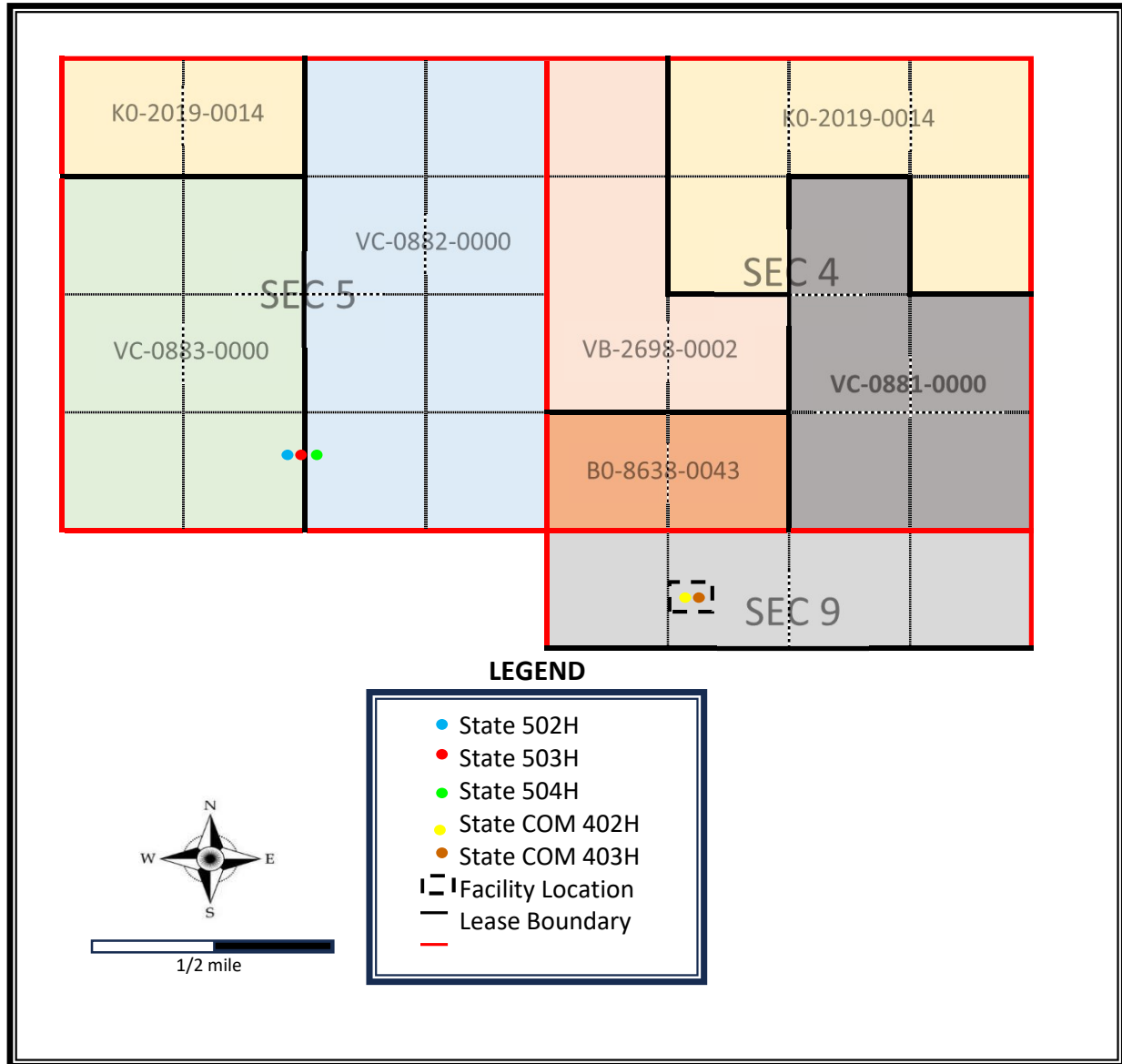
(D) Off-Lease Storage and Management

1. All production is from a common source of supply.
2. All interest owners have been notified by certified mail of proposed commingling. See attached copies of mailings.

(E) Additional Information

1. Schematic attached as **Section (E) (1) Facility Diagram**
2. Plat with lease boundaries and facility location attached as **Section (E) (2) Lease Boundaries, Wells and Facility Location**
3. Lease names, lease and well numbers, and API numbers attached as **Section (E) (3) Lease Names, Lease and Well Numbers and API Numbers**

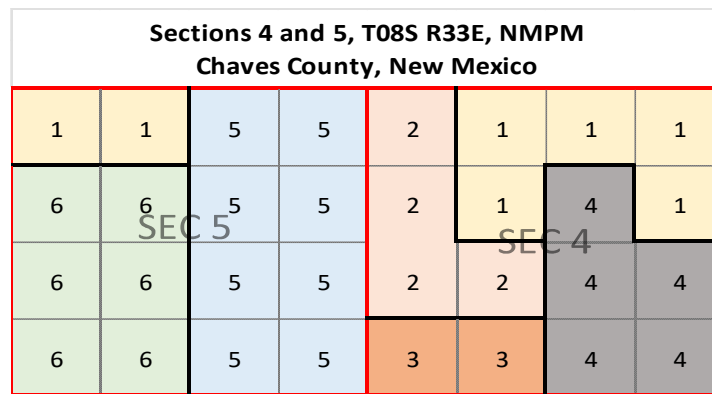
C-107B Section (E) (2)
Lease Boundaries, Wells and Facility Location
T08S R33E
Chaves County, NM



**C-107B Application
Section (E) (3)
Lease Names, Lease and Well Numbers and API Numbers**

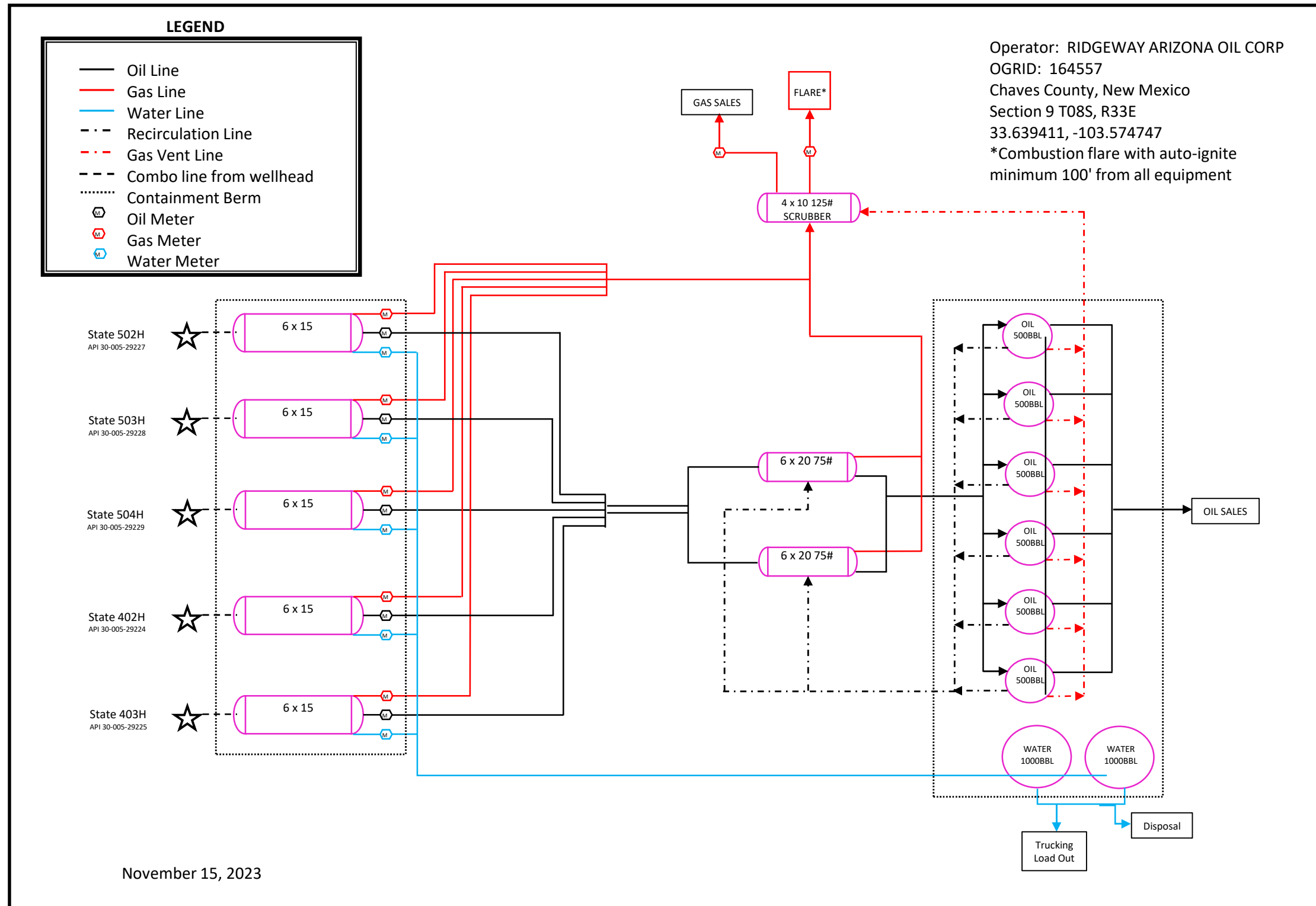
State 402H and State 403H, Chaves County Comprising 640 acres, being all of Section 4 T08S R33E								
Lease Number	Plat No.	County	Sec	Twp	Rng	Unit Letter	Acres in Unit	Ridgeway WI %
KO-2019-0014	1	Roosevelt	33	7S	33E	Lot 1, Lot 2, Lot 3, F, H	200	100
VB-2698-0002	2	Roosevelt	33	7S	33E	Lot 4, E, K, L	160	100
BO-8638-0043	3	Roosevelt	33	7S	33E	M, N	80	100
VC-0881-0000	4	Roosevelt	34	7S	33E	G, I, J, O, P	200	100
TOTAL							640	

State 502H, State 503H and State 504H, Chaves County Comprising 640 acres m/l, being all of Section 5, T08S R33E								
Lease Number	Plat No.	County	Sec	Twp	Rng	Unit Letter	Acres in Unit	Ridgeway WI %
KO-2019-0014	1	Chaves	5	8S	33E	Lot 3, Lot 4	79.92	100
VC-0882-0000	5	Chaves	5	8S	33E	Lot 1, Lot 2, G, H, I, J, O, P	320.08	100
VC-0883-0000	6	Chaves	5	8S	33E	E, F, K, L, M, N	240	100
TOTAL							640	



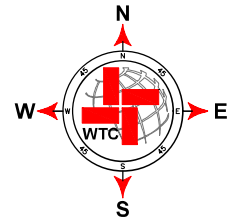
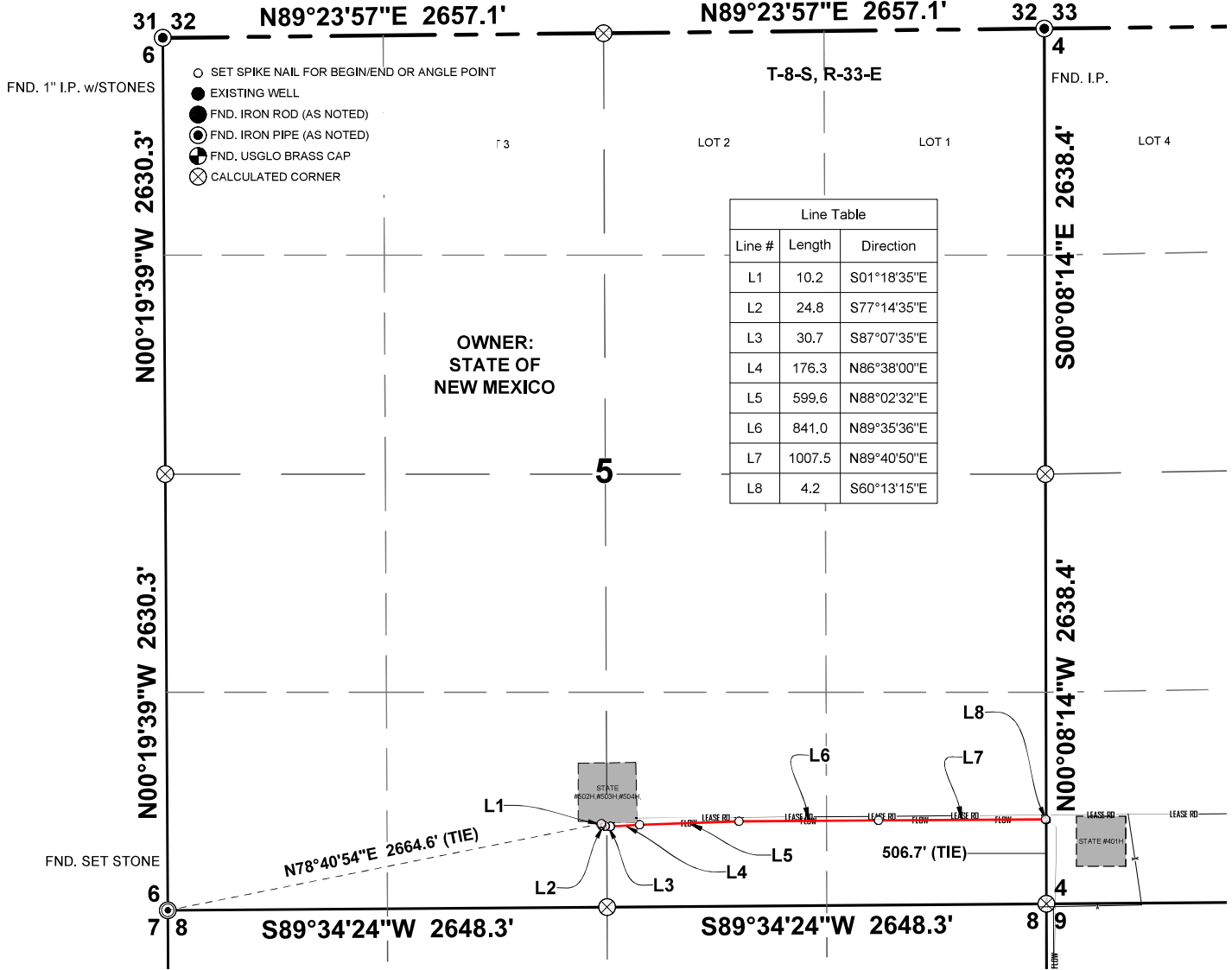
Well Names, API Numbers and Locations				
Well Name	API No	Lat	Long	ULSTR
State COM 402H	30-005-29227	33.6398	-103.5747	C-09-08S-33E
State COM 403H	30-005-29228	33.6398	-103.5747	C-09-08S-33E
State 502H	30-005-29229	33.6442	-103.5884	N-05-08S-33E
State 503H	30-005-29224	33.6442	-103.5883	N-05-08S-33E
State 504H	30-005-29225	33.6442	-103.5882	O-05-08S-33E

C-107 B Application Section (E) (1) Facility Diagram



SECTION 5, TOWNSHIP 8 SOUTH, RANGE 33 EAST, N.M.P.M., CHAVES COUNTY, NEW MEXICO

T-7-S, R-33-E



NOTES:
 BASIS OF BEARINGS, COORDINATES AND DISTANCES ARE A TRANSVERSE MERCATOR PROJECTION OF THE NEW MEXICO STATE PLANE COORDINATE SYSTEM, EAST ZONE NAD 83.



I, JAMES C. TOMPKINS, NEW MEXICO PROFESSIONAL SURVEYOR NO. 27177, DO HEREBY CERTIFY THAT THIS PLAT AND THE ACTUAL SURVEY ON THE GROUND UPON WHICH IT IS BASED WERE PERFORMED BY ME OR UNDER MY DIRECT SUPERVISION; THAT I AM RESPONSIBLE FOR THIS SURVEY; THAT THIS SURVEY MEETS THE MINIMUM STANDARDS FOR SURVEYING IN NEW MEXICO; AND THAT IT IS TRUE AND CORRECT TO THE BEST OF MY KNOWLEDGE AND BELIEF.

J. Tompkins
 JAMES C. TOMPKINS, N.M. P.L.S. 02/02/2024
 No. 27177
 SURVEY DATE: 01/17/2024 DRAFT: MH
 JOB NO.: WTC56298 SHEET: 01 OF 03

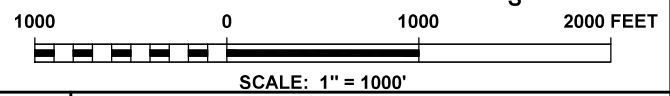
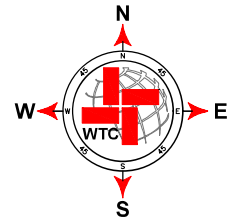
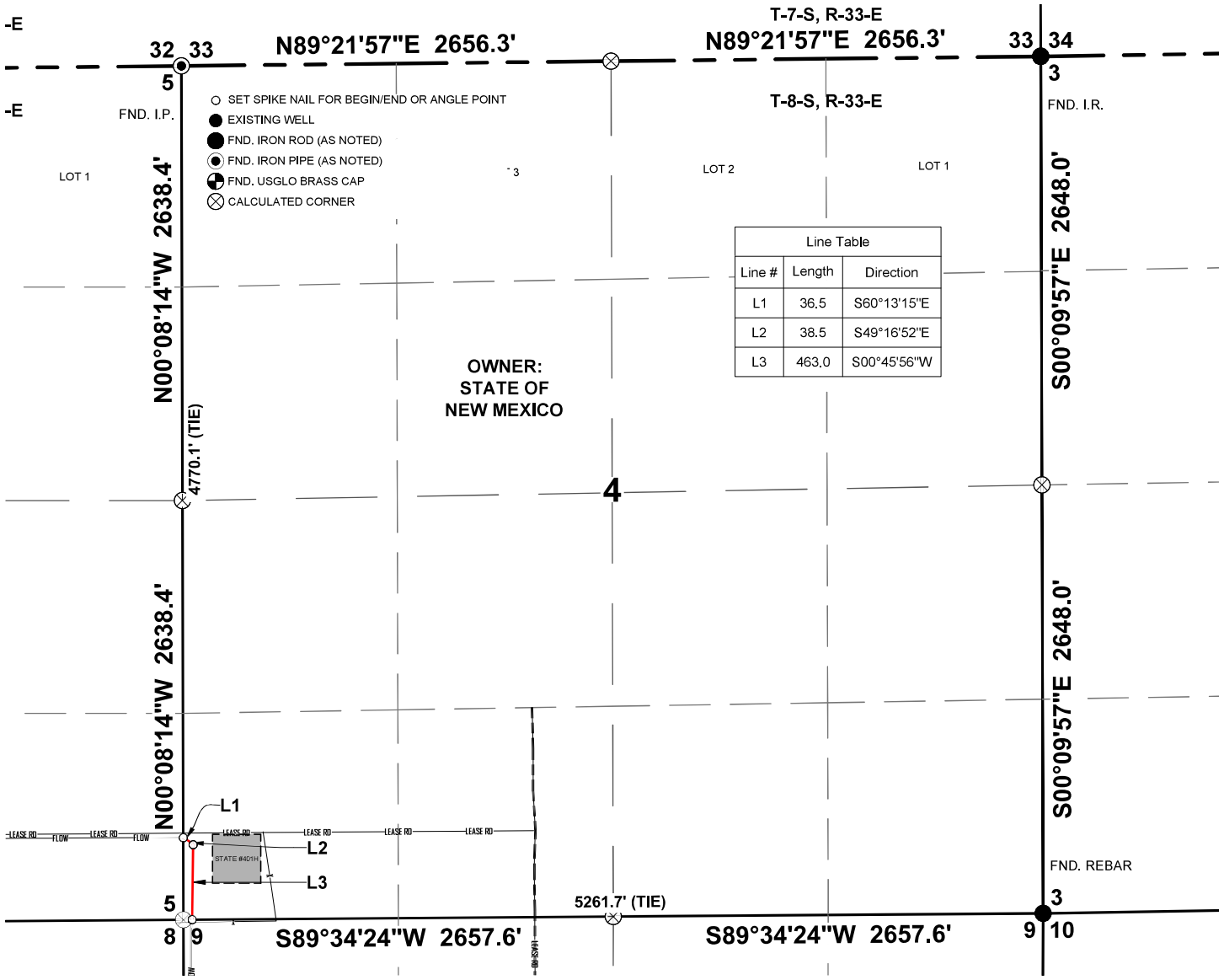
PEDEVCO

STATE 502H, 503H, 504H
 AN EXISTING FLOW LINE
 CROSSING SEC. 5, T-8-S, R-33-E, N.M.P.M.,
 CHAVES COUNTY, NEW MEXICO

WTC
 ENGINEERS | SURVEYORS

WTC, INC.
 405 S.W. 1st Street
 Andrews, TX 79714
 (432) 523-2181

SECTION 4, TOWNSHIP 8 SOUTH, RANGE 33 EAST, N.M.P.M.,
CHAVES COUNTY, NEW MEXICO



NOTES:
BASIS OF BEARINGS, COORDINATES AND DISTANCES ARE A TRANSVERSE MERCATOR PROJECTION OF THE NEW MEXICO STATE PLANE COORDINATE SYSTEM, EAST ZONE NAD 83.



I, JAMES C. TOMPKINS, NEW MEXICO PROFESSIONAL SURVEYOR NO. 27177, DO HEREBY CERTIFY THAT THIS PLAT AND THE ACTUAL SURVEY ON THE GROUND UPON WHICH IT IS BASED WERE PERFORMED BY ME OR UNDER MY DIRECT SUPERVISION; THAT I AM RESPONSIBLE FOR THIS SURVEY; THAT THIS SURVEY MEETS THE MINIMUM STANDARDS FOR SURVEYING IN NEW MEXICO; AND THAT IT IS TRUE AND CORRECT TO THE BEST OF MY KNOWLEDGE AND BELIEF.

J. Tompkins
02/02/2024
JAMES C. TOMPKINS, N.M. P.L.S. No. 27177
SURVEY DATE: 01/17/2024 DRAFT: MH
JOB NO.: WTC56298 SHEET: 02 OF 03

PEDEVCO
STATE 502H, 503H, 504H
AN EXISTING FLOW LINE
CROSSING SEC. 4, T-8-S, R-33-E, N.M.P.M.,
CHAVES COUNTY, NEW MEXICO

WTC
ENGINEERS | SURVEYORS

W T C, INC.
405 S.W. 1st Street
Andrews, TX 79714
(432) 523-2181



November 29, 2023

Via Certified Mail

Mark B. Murphy Trust
P. O. Box 2484
Roswell, NM 88202

Re: Notice of Surface Commingling Application
State 4 and State 5 Wells Central Facility
Chaves County, NM

Dear Trustee:

As an Overriding Royalty Interest owner in the State Com 402H and State Com 403H wells you are entitled to notification of our intent to file for Surface Commingling with the New Mexico Oil Conservation Division ("NMOCD"). This letter is to serve as that notice.

Production from the newly drilled State 502H, State 503H and State 504H wells will be taken for storage and sales to the State 4 central facility. All production will be metered individually for accuracy before entering tanks. Schematics of the facility upgrades, plats of all leases and well locations, well schedules, lease schedules, and a plat of the flowline are enclosed.

Any objections to this application can be sent to the NMOCD at 1220 South St Francis Drive, Santa Fe, NM 87505. If there are any questions you would like answered please feel free to contact me directly via email at wboyd@pedevco.com or by phone (713) 572-7914.

Sincerely,

A handwritten signature in blue ink that reads "William Boyd".

William Boyd
Land & Regulatory Manager
Ridgeway Arizona Oil Corporation

Encl (4)

District I
1625 N. French Drive, Hobbs, NM 88240
District II
811 S. First St., Artesia, NM 88210
District III
1000 Rio Brazos Road, Aztec, NM 87410
District IV
1220 S. St Francis Dr, Santa Fe, NM
87505

State of New Mexico
Energy, Minerals and Natural Resources Department

Form C-107-B
Revised August 1, 2011

OIL CONSERVATION DIVISION
1220 S. St Francis Drive
Santa Fe, New Mexico 87505

Submit the original application to the Santa Fe office with one copy to the appropriate District Office.

APPLICATION FOR SURFACE COMMINGLING (DIVERSE OWNERSHIP)

OPERATOR NAME: RIDGEWAY ARIZONA OIL CORP
OPERATOR ADDRESS: 575 N. DAIRY ASHFORD RD, SUITE 210, HOUSTON, TX 77079
APPLICATION TYPE:

Pool Commingling Lease Commingling Pool and Lease Commingling Off-Lease Storage and Measurement (Only if not Surface Commingled)

LEASE TYPE: Fee State Federal

Is this an Amendment to existing Order? Yes No If "Yes", please include the appropriate Order No. _____
Have the Bureau of Land Management (BLM) and State Land office (SLO) been notified in writing of the proposed commingling
 Yes No

(A) POOL COMMINGLING
Please attach sheets with the following information

(1) Pool Names and Codes	Gravities / BTU of Non-Commingled Production	Calculated Gravities / BTU of Commingled Production		Calculated Value of Commingled Production	Volumes

- (2) Are any wells producing at top allowables? Yes No
- (3) Has all interest owners been notified by certified mail of the proposed commingling? Yes No.
- (4) Measurement type: Metering Other (Specify)
- (5) Will commingling decrease the value of production? Yes No If "yes", describe why commingling should be approved

(B) LEASE COMMINGLING
Please attach sheets with the following information

- (1) Pool Name and Code. CHAVEROO SAN ANDRES - 12049
- (2) Is all production from same source of supply? Yes No
- (3) Has all interest owners been notified by certified mail of the proposed commingling? Yes No
- (4) Measurement type: Metering Other (Specify)

(C) POOL and LEASE COMMINGLING
Please attach sheets with the following information

- (1) Complete Sections A and E.

(D) OFF-LEASE STORAGE and MEASUREMENT
Please attached sheets with the following information

- (1) Is all production from same source of supply? Yes No
- (2) Include proof of notice to all interest owners.

(E) ADDITIONAL INFORMATION (for all application types)
Please attach sheets with the following information

- (1) A schematic diagram of facility, including legal location.
- (2) A plat with lease boundaries showing all well and facility locations. Include lease numbers if Federal or State lands are involved.
- (3) Lease Names, Lease and Well Numbers, and API Numbers.

I hereby certify that the information above is true and complete to the best of my knowledge and belief.

SIGNATURE: William Boyd TITLE: LAND & REGULATORY MANAGER DATE: 12-21-23
TYPE OR PRINT NAME WILLIAM BOYD TELEPHONE NO.: 832-691-4322
E-MAIL ADDRESS: WBOYD@PEDEVCO.COM

**ATTACHMENTS FOR C-107B APPLICATION
RIDGEWAY ARIZONA OIL CORP. OGRID# 164557
CHAVES COUNTY, NEW MEXICO**

(B) Lease Commingling Attachment

1. Pool Name & Code: CHAVEROO SAN ANDRES (CHAVES) 12049
2. Production is from a common source of supply.
3. All interest owners have been notified by certified mail of proposed commingling. See attached copies of mailings.
4. All measurement will be done by metering.

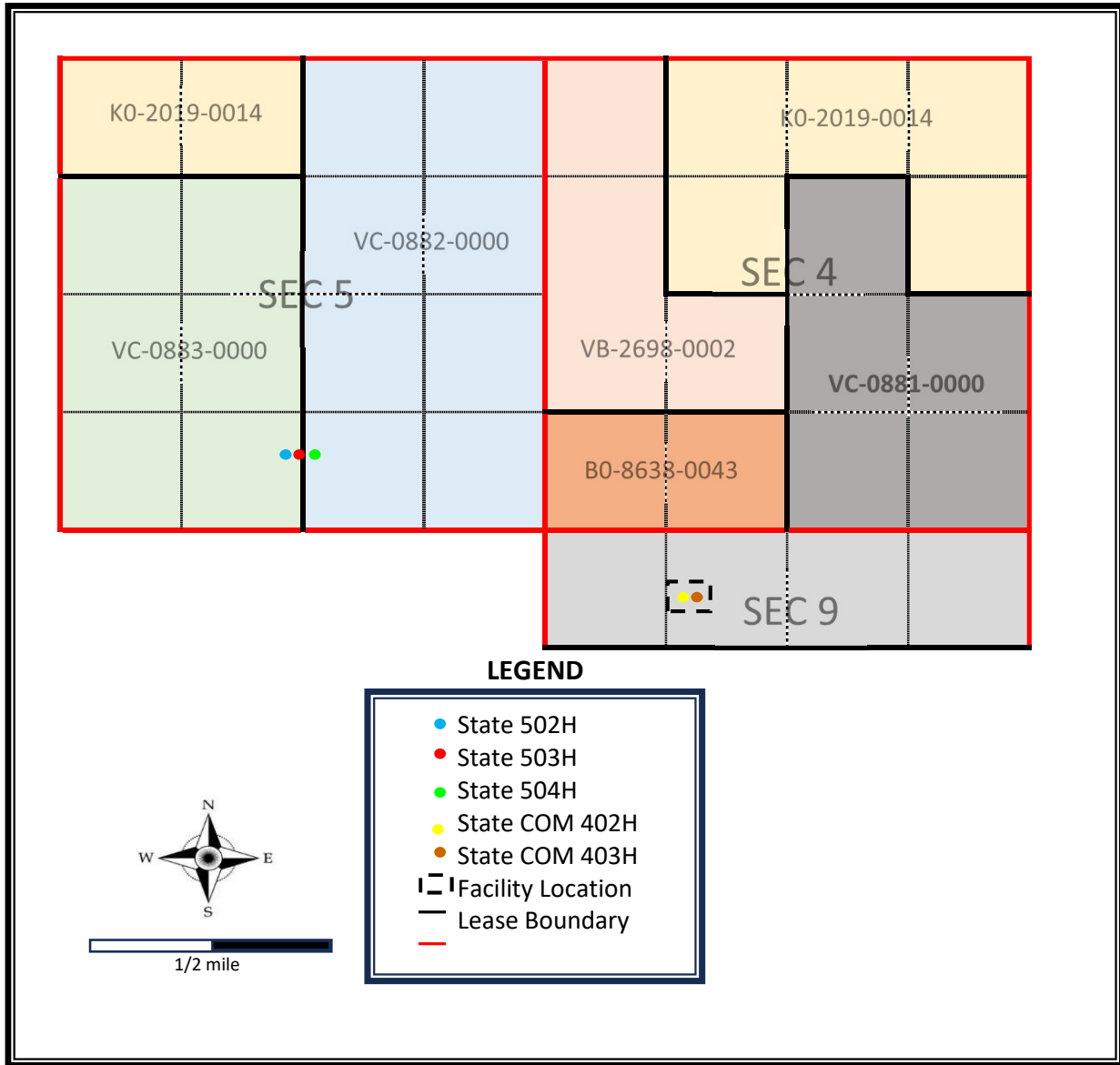
(D) Off-Lease Storage and Management

1. All production is from a common source of supply.
2. All interest owners have been notified by certified mail of proposed commingling. See attached copies of mailings.

(E) Additional Information

1. Schematic attached as **Section (E) (1) Facility Diagram**
2. Plat with lease boundaries and facility location attached as **Section (E) (2) Lease Boundaries, Wells and Facility Location**
3. Lease names, lease and well numbers, and API numbers attached as **Section (E) (3) Lease Names, Lease and Well Numbers and API Numbers**

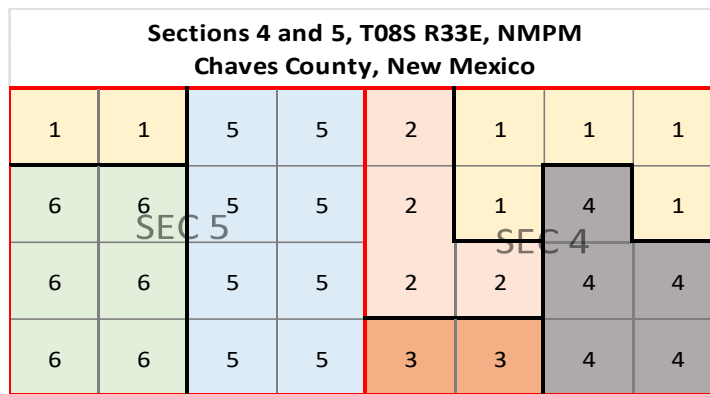
C-107B Section (E) (2)
Lease Boundaries, Wells and Facility Location
T08S R33E
Chaves County, NM



**C-107B Application
Section (E) (3)
Lease Names, Lease and Well Numbers and API Numbers**

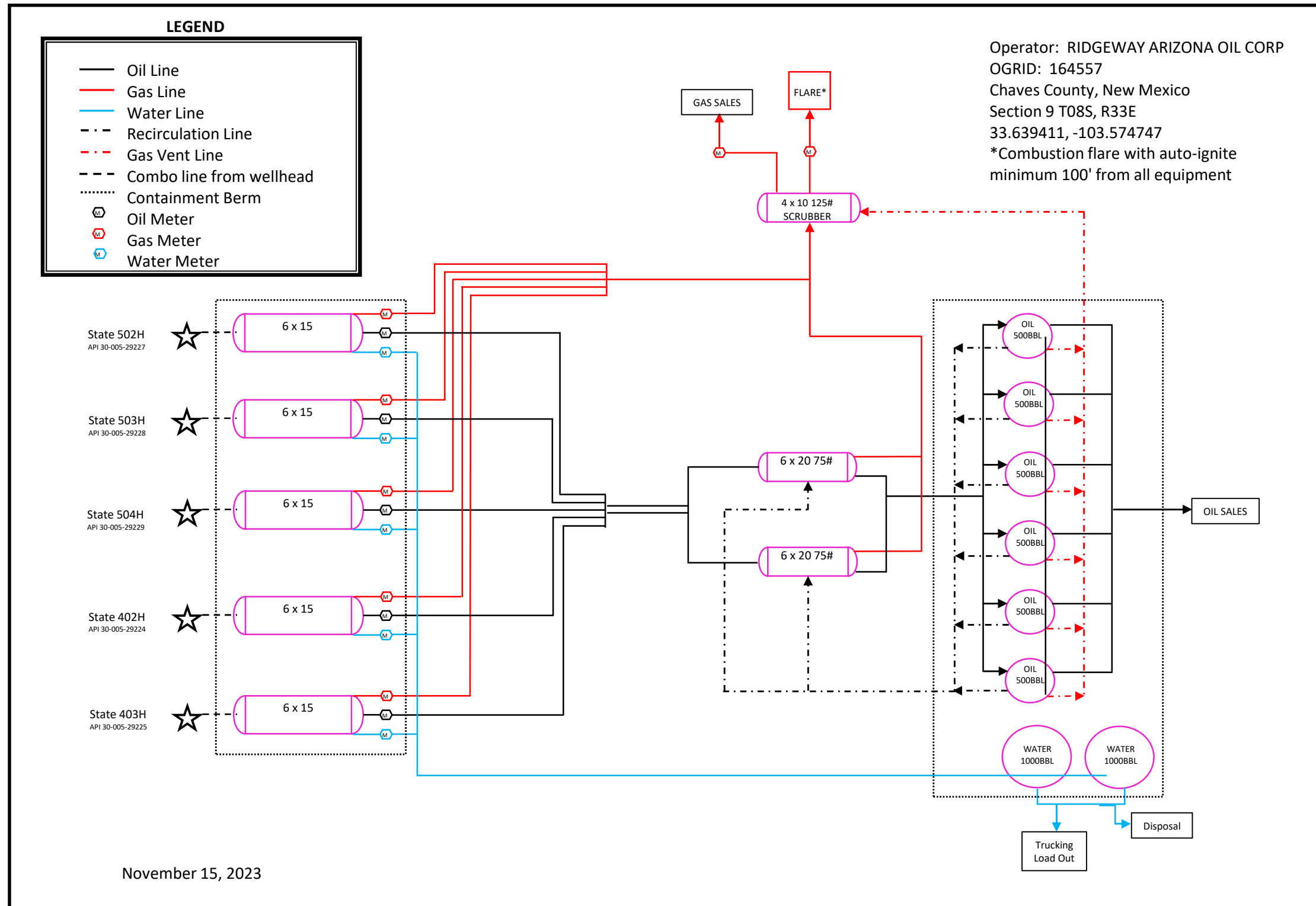
State 402H and State 403H, Chaves County Comprising 640 acres, being all of Section 4 T08S R33E								
Lease Number	Plat No.	County	Sec	Twp	Rng	Unit Letter	Acres in Unit	Ridgeway WI %
KO-2019-0014	1	Roosevelt	33	7S	33E	Lot 1, Lot 2, Lot 3, F, H	200	100
VB-2698-0002	2	Roosevelt	33	7S	33E	Lot 4, E, K, L	160	100
BO-8638-0043	3	Roosevelt	33	7S	33E	M, N	80	100
VC-0881-0000	4	Roosevelt	34	7S	33E	G, I, J, O, P	200	100
TOTAL							640	

State 502H, State 503H and State 504H, Chaves County Comprising 640 acres m/l, being all of Section 5, T08S R33E								
Lease Number	Plat No.	County	Sec	Twp	Rng	Unit Letter	Acres in Unit	Ridgeway WI %
KO-2019-0014	1	Chaves	5	8S	33E	Lot 3, Lot 4	79.92	100
VC-0882-0000	5	Chaves	5	8S	33E	Lot 1, Lot 2, G, H, I, J, O, P	320.08	100
VC-0883-0000	6	Chaves	5	8S	33E	E, F, K, L, M, N	240	100
TOTAL							640	



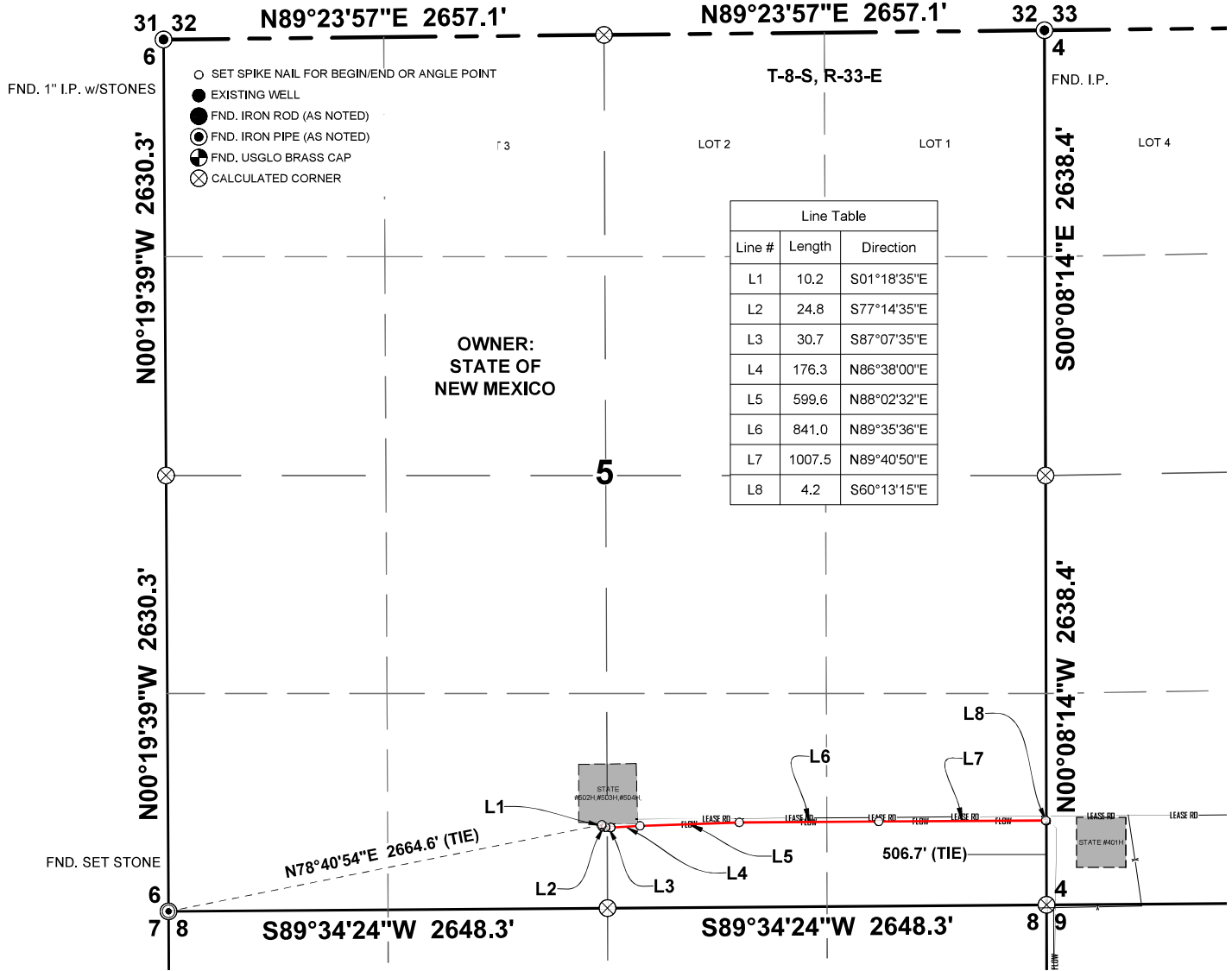
Well Names, API Numbers and Locations				
Well Name	API No	Lat	Long	ULSTR
State COM 402H	30-005-29227	33.6398	-103.5747	C-09-08S-33E
State COM 403H	30-005-29228	33.6398	-103.5747	C-09-08S-33E
State 502H	30-005-29229	33.6442	-103.5884	N-05-08S-33E
State 503H	30-005-29224	33.6442	-103.5883	N-05-08S-33E
State 504H	30-005-29225	33.6442	-103.5882	O-05-08S-33E

C-107 B Application Section (E) (1) Facility Diagram



SECTION 5, TOWNSHIP 8 SOUTH, RANGE 33 EAST, N.M.P.M.,
CHAVES COUNTY, NEW MEXICO

T-7-S, R-33-E



I, JAMES C. TOMPKINS, NEW MEXICO PROFESSIONAL SURVEYOR NO. 27177, DO HEREBY CERTIFY THAT THIS PLAT AND THE ACTUAL SURVEY ON THE GROUND UPON WHICH IT IS BASED WERE PERFORMED BY ME OR UNDER MY DIRECT SUPERVISION; THAT I AM RESPONSIBLE FOR THIS SURVEY; THAT THIS SURVEY MEETS THE MINIMUM STANDARDS FOR SURVEYING IN NEW MEXICO; AND THAT IT IS TRUE AND CORRECT TO THE BEST OF MY KNOWLEDGE AND BELIEF.

J. Tompkins
 JAMES C. TOMPKINS, N.M. P.L.S. 02/02/2024 No.27177

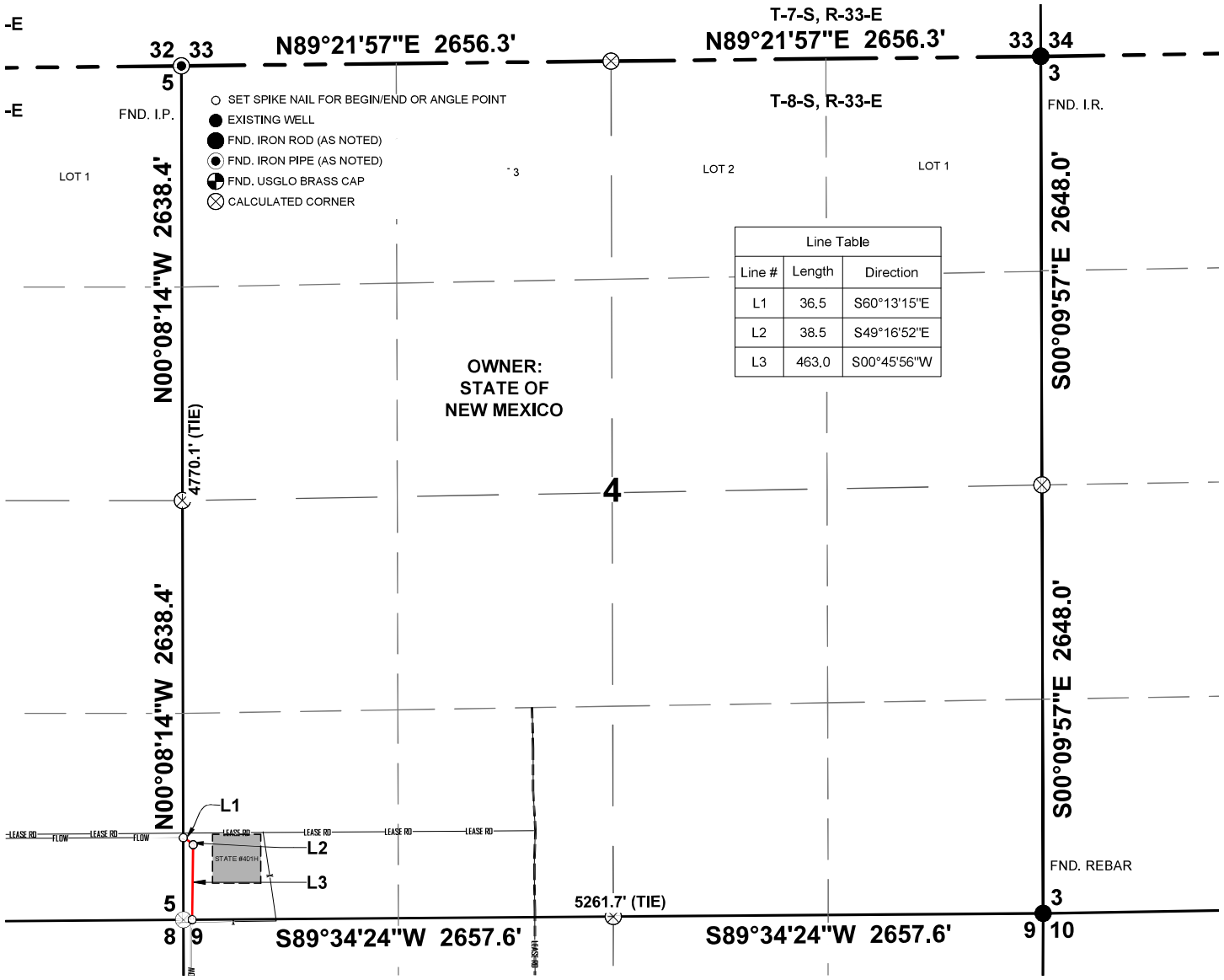
SURVEY DATE: 01/17/2024 DRAFT: MH
 JOB NO.: WTC56298 SHEET: 01 OF 03

PEDEVCO
 STATE 502H, 503H, 504H
 AN EXISTING FLOW LINE
 CROSSING SEC. 5, T-8-S, R-33-E, N.M.P.M.,
 CHAVES COUNTY, NEW MEXICO

WTC
 ENGINEERS | SURVEYORS

WTC, INC.
 405 S.W. 1st Street
 Andrews, TX 79714
 (432) 523-2181

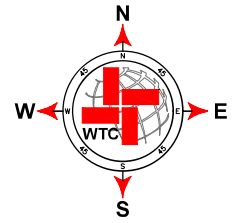
SECTION 4, TOWNSHIP 8 SOUTH, RANGE 33 EAST, N.M.P.M.,
CHAVES COUNTY, NEW MEXICO



CENTERLINE DESCRIPTION

A STRIP OF LAND 30 FEET IN WIDTH AND 538.0 FEET OR 32.61 RODS IN LENGTH, AND CONTAINING 0.37 ACRES SITUATED IN SECTION 4, TOWNSHIP 8 SOUTH, RANGE 33 EAST, N.M.P.M., CHAVES COUNTY, NEW MEXICO, AND BEING 15 FEET LEFT AND 15 FEET RIGHT OF THE SURVEY OF CENTERLINE AS SHOWN HEREON AND BEING DIVIDED INTO FORTIES AS FOLLOWS;

SW4/SW4 = 538.0 FEET, 32.61 RODS, 0.37 ACRES
EASEMENT = 538.0 FEET, 32.61 RODS, 0.37 ACRES



SCALE: 1" = 1000'

NOTES:
BASIS OF BEARINGS, COORDINATES AND DISTANCES ARE A TRANSVERSE MERCATOR PROJECTION OF THE NEW MEXICO STATE PLANE COORDINATE SYSTEM, EAST ZONE NAD 83.



I, JAMES C. TOMPKINS, NEW MEXICO PROFESSIONAL SURVEYOR NO. 27177, DO HEREBY CERTIFY THAT THIS PLAT AND THE ACTUAL SURVEY ON THE GROUND UPON WHICH IT IS BASED WERE PERFORMED BY ME OR UNDER MY DIRECT SUPERVISION; THAT I AM RESPONSIBLE FOR THIS SURVEY; THAT THIS SURVEY MEETS THE MINIMUM STANDARDS FOR SURVEYING IN NEW MEXICO; AND THAT IT IS TRUE AND CORRECT TO THE BEST OF MY KNOWLEDGE AND BELIEF.

J. Tompkins
JAMES C. TOMPKINS, N.M. P.L.S.

02/02/2024

SURVEY DATE: 01/17/2024

No. 27177

JOB NO.: WTC56298

DRAFT: MH
SHEET: 02 OF 03

PEDEVCO

STATE 502H, 503H, 504H
AN EXISTING FLOW LINE
CROSSING SEC. 4, T-8-S, R-33-E, N.M.P.M.,
CHAVES COUNTY, NEW MEXICO

WTC
ENGINEERS | SURVEYORS

W T C, INC.
405 S.W. 1st Street
Andrews, TX 79714
(432) 523-2181



November 29, 2023

Via Certified Mail

Matt B. Murphy Trust
7 Victoria CT
Roswell, NM 88201

Re: Notice of Surface Commingling Application
State 4 and State 5 Wells Central Facility
Chaves County, NM

Dear Trustee:

As an Overriding Royalty Interest owner in the State Com 402H and State Com 403H wells you are entitled to notification of our intent to file for Surface Commingling with the New Mexico Oil Conservation Division ("NMOCD"). This letter is to serve as that notice.

Production from the newly drilled State 502H, State 503H and State 504H wells will be taken for storage and sales to the State 4 central facility. All production will be metered individually for accuracy before entering tanks. Schematics of the facility upgrades, plats of all leases and well locations, well schedules, lease schedules, and a plat of the flowline are enclosed.

Any objections to this application can be sent to the NMOCD at 1220 South St Francis Drive, Santa Fe, NM 87505. If there are any questions you would like answered please feel free to contact me directly via email at wboyd@pedevco.com or by phone (713) 572-7914.

Sincerely,

A handwritten signature in blue ink that reads "William Boyd".

William Boyd
Land & Regulatory Manager
Ridgeway Arizona Oil Corporation

Encl (4)

District I
1625 N. French Drive, Hobbs, NM 88240
District II
811 S. First St., Artesia, NM 88210
District III
1000 Rio Brazos Road, Aztec, NM 87410
District IV
1220 S. St Francis Dr, Santa Fe, NM
87505

State of New Mexico
Energy, Minerals and Natural Resources Department

Form C-107-B
Revised August 1, 2011

OIL CONSERVATION DIVISION
1220 S. St Francis Drive
Santa Fe, New Mexico 87505

Submit the original application to the Santa Fe office with one copy to the appropriate District Office.

APPLICATION FOR SURFACE COMMINGLING (DIVERSE OWNERSHIP)

OPERATOR NAME: RIDGEWAY ARIZONA OIL CORP
OPERATOR ADDRESS: 575 N. DAIRY ASHFORD RD, SUITE 210, HOUSTON, TX 77079
APPLICATION TYPE:

Pool Commingling Lease Commingling Pool and Lease Commingling Off-Lease Storage and Measurement (Only if not Surface Commingled)

LEASE TYPE: Fee State Federal

Is this an Amendment to existing Order? Yes No If "Yes", please include the appropriate Order No. _____
Have the Bureau of Land Management (BLM) and State Land office (SLO) been notified in writing of the proposed commingling
 Yes No

(A) POOL COMMINGLING
Please attach sheets with the following information

(1) Pool Names and Codes	Gravities / BTU of Non-Commingled Production	Calculated Gravities / BTU of Commingled Production		Calculated Value of Commingled Production	Volumes

- (2) Are any wells producing at top allowables? Yes No
- (3) Has all interest owners been notified by certified mail of the proposed commingling? Yes No.
- (4) Measurement type: Metering Other (Specify)
- (5) Will commingling decrease the value of production? Yes No If "yes", describe why commingling should be approved

(B) LEASE COMMINGLING
Please attach sheets with the following information

- (1) Pool Name and Code. **CHAVEROO SAN ANDRES - 12049**
- (2) Is all production from same source of supply? Yes No
- (3) Has all interest owners been notified by certified mail of the proposed commingling? Yes No
- (4) Measurement type: Metering Other (Specify)

(C) POOL and LEASE COMMINGLING
Please attach sheets with the following information

- (1) Complete Sections A and E.

(D) OFF-LEASE STORAGE and MEASUREMENT
Please attached sheets with the following information

- (1) Is all production from same source of supply? Yes No
- (2) Include proof of notice to all interest owners.

(E) ADDITIONAL INFORMATION (for all application types)
Please attach sheets with the following information

- (1) A schematic diagram of facility, including legal location.
- (2) A plat with lease boundaries showing all well and facility locations. Include lease numbers if Federal or State lands are involved.
- (3) Lease Names, Lease and Well Numbers, and API Numbers.

I hereby certify that the information above is true and complete to the best of my knowledge and belief.

SIGNATURE: William Boyd TITLE: LAND & REGULATORY MANAGER DATE: 12-21-23
TYPE OR PRINT NAME WILLIAM BOYD TELEPHONE NO.: 832-691-4322
E-MAIL ADDRESS: WBOYD@PEDEVCO.COM

**ATTACHMENTS FOR C-107B APPLICATION
RIDGEWAY ARIZONA OIL CORP. OGRID# 164557
CHAVES COUNTY, NEW MEXICO**

(B) Lease Commingling Attachment

1. Pool Name & Code: CHAVEROO SAN ANDRES (CHAVES) 12049
2. Production is from a common source of supply.
3. All interest owners have been notified by certified mail of proposed commingling. See attached copies of mailings.
4. All measurement will be done by metering.

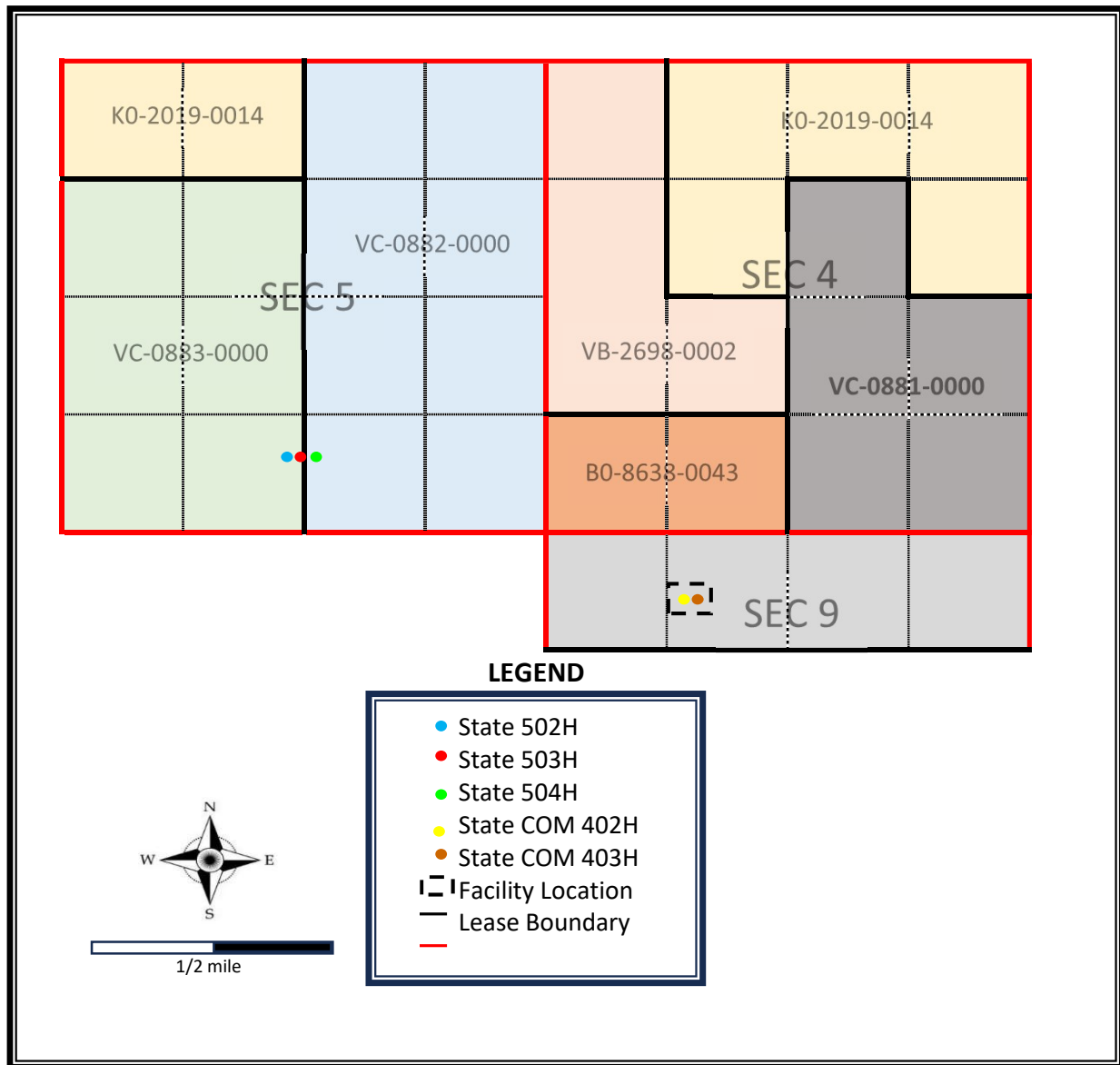
(D) Off-Lease Storage and Management

1. All production is from a common source of supply.
2. All interest owners have been notified by certified mail of proposed commingling. See attached copies of mailings.

(E) Additional Information

1. Schematic attached as **Section (E) (1) Facility Diagram**
2. Plat with lease boundaries and facility location attached as **Section (E) (2) Lease Boundaries, Wells and Facility Location**
3. Lease names, lease and well numbers, and API numbers attached as **Section (E) (3) Lease Names, Lease and Well Numbers and API Numbers**

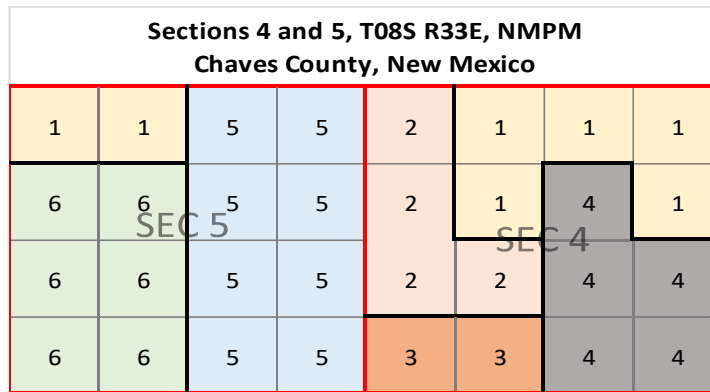
C-107B Section (E) (2)
Lease Boundaries, Wells and Facility Location
T08S R33E
Chaves County, NM



**C-107B Application
Section (E) (3)
Lease Names, Lease and Well Numbers and API Numbers**

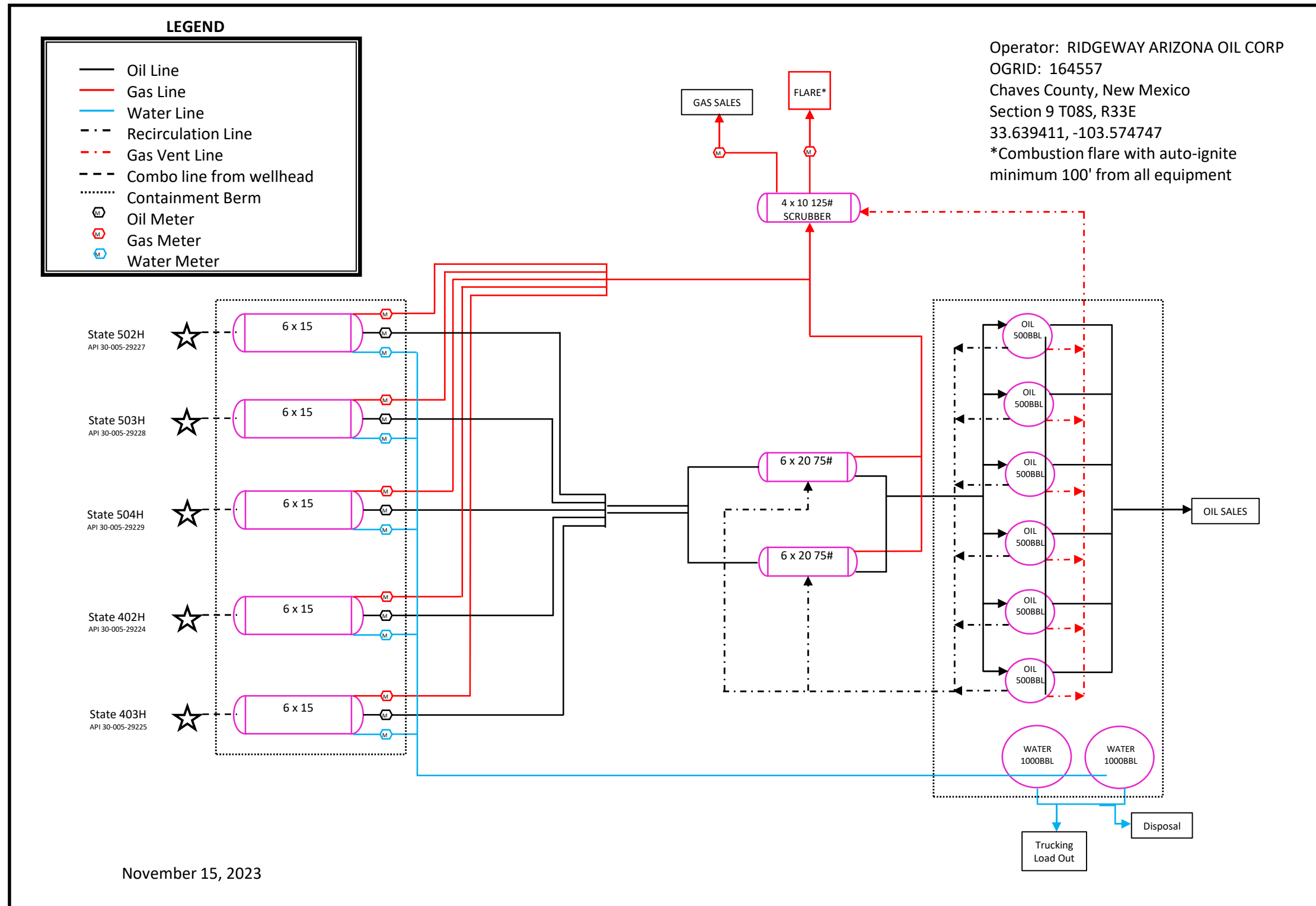
State 402H and State 403H, Chaves County Comprising 640 acres, being all of Section 4 T08S R33E								
Lease Number	Plat No.	County	Sec	Twp	Rng	Unit Letter	Acres in Unit	Ridgeway WI %
KO-2019-0014	1	Roosevelt	33	7S	33E	Lot 1, Lot 2, Lot 3, F, H	200	100
VB-2698-0002	2	Roosevelt	33	7S	33E	Lot 4, E, K, L	160	100
BO-8638-0043	3	Roosevelt	33	7S	33E	M, N	80	100
VC-0881-0000	4	Roosevelt	34	7S	33E	G, I, J, O, P	200	100
TOTAL							640	

State 502H, State 503H and State 504H, Chaves County Comprising 640 acres m/l, being all of Section 5, T08S R33E								
Lease Number	Plat No.	County	Sec	Twp	Rng	Unit Letter	Acres in Unit	Ridgeway WI %
KO-2019-0014	1	Chaves	5	8S	33E	Lot 3, Lot 4	79.92	100
VC-0882-0000	5	Chaves	5	8S	33E	Lot 1, Lot 2, G, H, I, J, O, P	320.08	100
VC-0883-0000	6	Chaves	5	8S	33E	E, F, K, L, M, N	240	100
TOTAL							640	



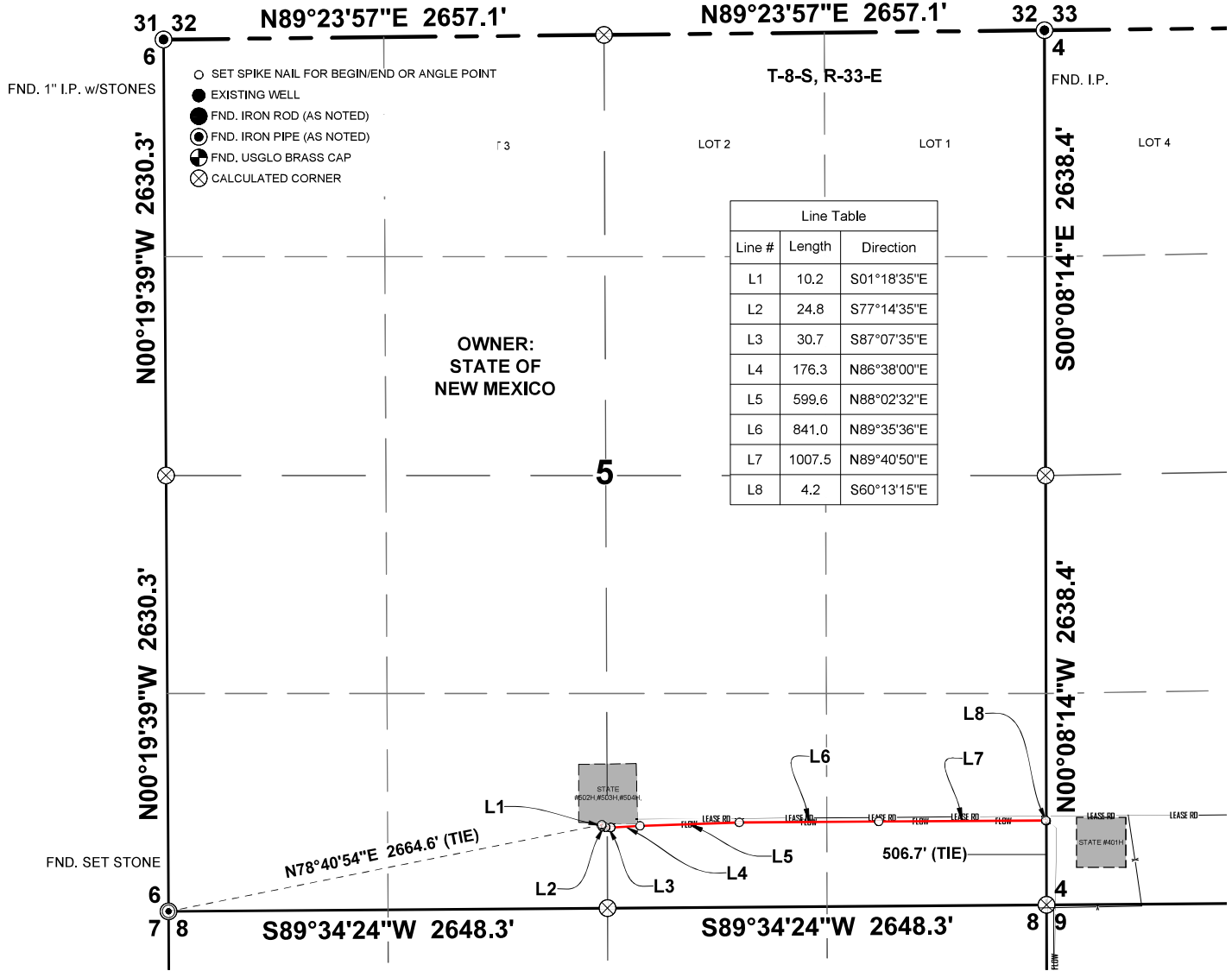
Well Names, API Numbers and Locations				
Well Name	API No	Lat	Long	ULSTR
State COM 402H	30-005-29227	33.6398	-103.5747	C-09-08S-33E
State COM 403H	30-005-29228	33.6398	-103.5747	C-09-08S-33E
State 502H	30-005-29229	33.6442	-103.5884	N-05-08S-33E
State 503H	30-005-29224	33.6442	-103.5883	N-05-08S-33E
State 504H	30-005-29225	33.6442	-103.5882	O-05-08S-33E

C-107 B Application Section (E) (1) Facility Diagram

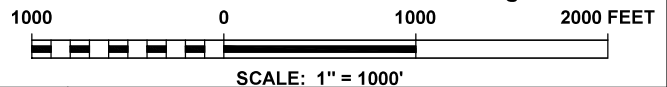


SECTION 5, TOWNSHIP 8 SOUTH, RANGE 33 EAST, N.M.P.M.,
CHAVES COUNTY, NEW MEXICO

T-7-S, R-33-E



NOTES:
BASIS OF BEARINGS, COORDINATES AND DISTANCES ARE A TRANSVERSE MERCATOR PROJECTION OF THE NEW MEXICO STATE PLANE COORDINATE SYSTEM, EAST ZONE NAD 83.



I, JAMES C. TOMPKINS, NEW MEXICO PROFESSIONAL SURVEYOR NO. 27177, DO HEREBY CERTIFY THAT THIS PLAT AND THE ACTUAL SURVEY ON THE GROUND UPON WHICH IT IS BASED WERE PERFORMED BY ME OR UNDER MY DIRECT SUPERVISION; THAT I AM RESPONSIBLE FOR THIS SURVEY; THAT THIS SURVEY MEETS THE MINIMUM STANDARDS FOR SURVEYING IN NEW MEXICO; AND THAT IT IS TRUE AND CORRECT TO THE BEST OF MY KNOWLEDGE AND BELIEF.

J. Tompkins
02/02/2024
JAMES C. TOMPKINS, N.M. P.L.S. No. 27177
SURVEY DATE: 01/17/2024 DRAFT: MH
JOB NO.: WTC56298 SHEET: 01 OF 03

PEDEVCO

STATE 502H, 503H, 504H
AN EXISTING FLOW LINE
CROSSING SEC. 5, T-8-S, R-33-E, N.M.P.M.,
CHAVES COUNTY, NEW MEXICO

WTC
ENGINEERS | SURVEYORS

WTC, INC.
405 S.W. 1st Street
Andrews, TX 79714
(432) 523-2181



November 29, 2023

Via Certified Mail

Susan Murphy Trust
P. O. Box 2484
Roswell, NM 88202

Re: Notice of Surface Commingling Application
State 4 and State 5 Wells Central Facility
Chaves County, NM

Dear Trustee:

As an Overriding Royalty Interest owner in the State Com 402H and State Com 403H wells you are entitled to notification of our intent to file for Surface Commingling with the New Mexico Oil Conservation Division ("NMOCD"). This letter is to serve as that notice.

Production from the newly drilled State 502H, State 503H and State 504H wells will be taken for storage and sales to the State 4 central facility. All production will be metered individually for accuracy before entering tanks. Schematics of the facility upgrades, plats of all leases and well locations, well schedules, lease schedules, and a plat of the flowline are enclosed.

Any objections to this application can be sent to the NMOCD at 1220 South St Francis Drive, Santa Fe, NM 87505. If there are any questions you would like answered please feel free to contact me directly via email at wboyd@pedevco.com or by phone (713) 572-7914.

Sincerely,

A handwritten signature in blue ink that reads "William Boyd".

William Boyd
Land & Regulatory Manager
Ridgeway Arizona Oil Corporation

Encl (4)

District I
1625 N. French Drive, Hobbs, NM 88240
District II
811 S. First St., Artesia, NM 88210
District III
1000 Rio Brazos Road, Aztec, NM 87410
District IV
1220 S. St Francis Dr, Santa Fe, NM
87505

State of New Mexico
Energy, Minerals and Natural Resources Department

Form C-107-B
Revised August 1, 2011

OIL CONSERVATION DIVISION
1220 S. St Francis Drive
Santa Fe, New Mexico 87505

Submit the original application to the Santa Fe office with one copy to the appropriate District Office.

APPLICATION FOR SURFACE COMMINGLING (DIVERSE OWNERSHIP)

OPERATOR NAME: RIDGEWAY ARIZONA OIL CORP
OPERATOR ADDRESS: 575 N. DAIRY ASHFORD RD, SUITE 210, HOUSTON, TX 77079
APPLICATION TYPE:

Pool Commingling Lease Commingling Pool and Lease Commingling Off-Lease Storage and Measurement (Only if not Surface Commingled)

LEASE TYPE: Fee State Federal

Is this an Amendment to existing Order? Yes No If "Yes", please include the appropriate Order No. _____
Have the Bureau of Land Management (BLM) and State Land office (SLO) been notified in writing of the proposed commingling
 Yes No

(A) POOL COMMINGLING
Please attach sheets with the following information

(1) Pool Names and Codes	Gravities / BTU of Non-Commingled Production	Calculated Gravities / BTU of Commingled Production		Calculated Value of Commingled Production	Volumes

- (2) Are any wells producing at top allowables? Yes No
- (3) Has all interest owners been notified by certified mail of the proposed commingling? Yes No.
- (4) Measurement type: Metering Other (Specify)
- (5) Will commingling decrease the value of production? Yes No If "yes", describe why commingling should be approved

(B) LEASE COMMINGLING
Please attach sheets with the following information

- (1) Pool Name and Code. **CHAVEROO SAN ANDRES - 12049**
- (2) Is all production from same source of supply? Yes No
- (3) Has all interest owners been notified by certified mail of the proposed commingling? Yes No
- (4) Measurement type: Metering Other (Specify)

(C) POOL and LEASE COMMINGLING
Please attach sheets with the following information

- (1) Complete Sections A and E.

(D) OFF-LEASE STORAGE and MEASUREMENT
Please attached sheets with the following information

- (1) Is all production from same source of supply? Yes No
- (2) Include proof of notice to all interest owners.

(E) ADDITIONAL INFORMATION (for all application types)
Please attach sheets with the following information

- (1) A schematic diagram of facility, including legal location.
- (2) A plat with lease boundaries showing all well and facility locations. Include lease numbers if Federal or State lands are involved.
- (3) Lease Names, Lease and Well Numbers, and API Numbers.

I hereby certify that the information above is true and complete to the best of my knowledge and belief.

SIGNATURE: William Boyd TITLE: LAND & REGULATORY MANAGER DATE: 12-21-23
TYPE OR PRINT NAME WILLIAM BOYD TELEPHONE NO.: 832-691-4322
E-MAIL ADDRESS: WBOYD@PEDEVCO.COM

**ATTACHMENTS FOR C-107B APPLICATION
RIDGEWAY ARIZONA OIL CORP. OGRID# 164557
CHAVES COUNTY, NEW MEXICO**

(B) Lease Commingling Attachment

1. Pool Name & Code: CHAVEROO SAN ANDRES (CHAVES) 12049
2. Production is from a common source of supply.
3. All interest owners have been notified by certified mail of proposed commingling. See attached copies of mailings.
4. All measurement will be done by metering.

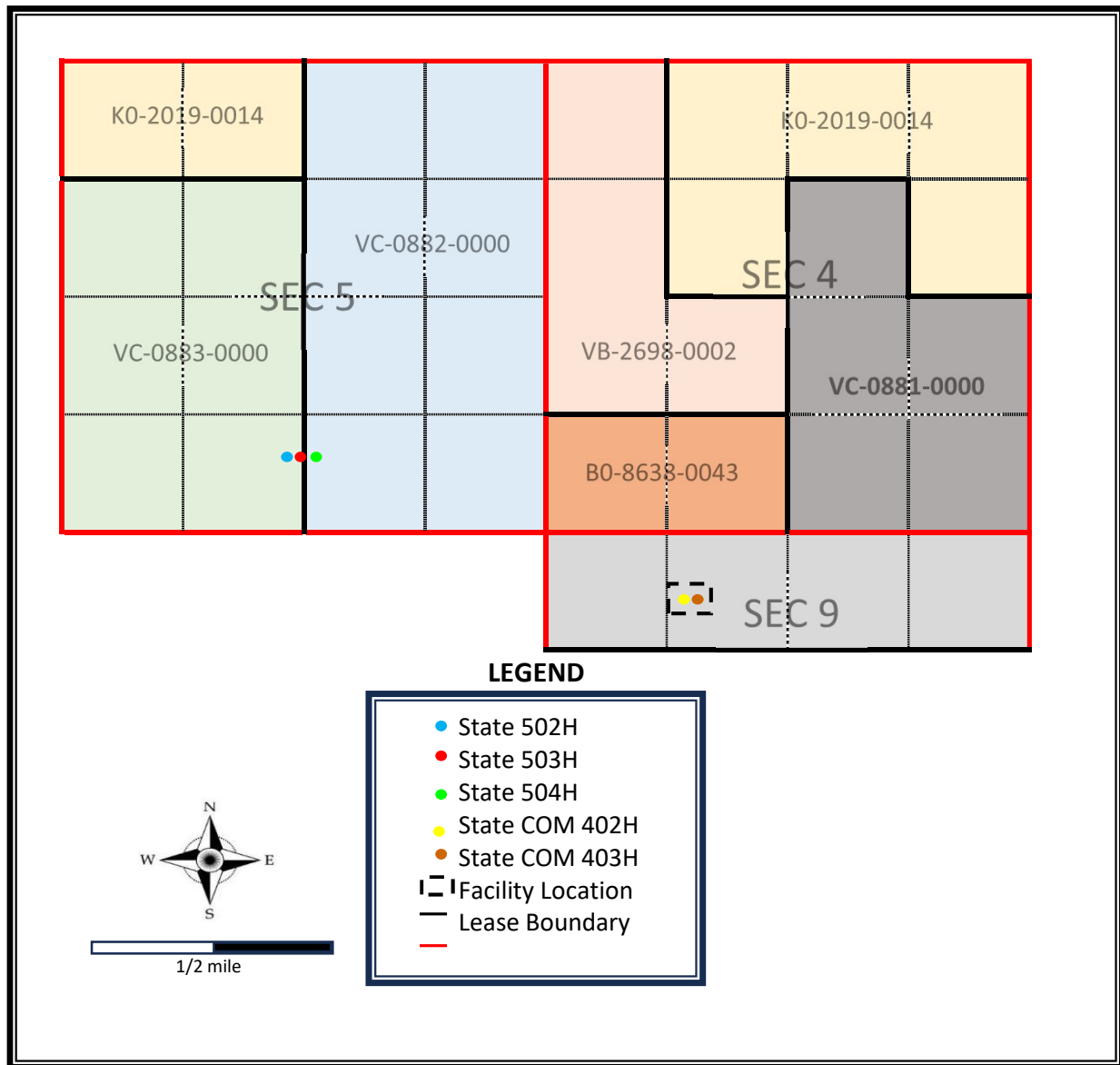
(D) Off-Lease Storage and Management

1. All production is from a common source of supply.
2. All interest owners have been notified by certified mail of proposed commingling. See attached copies of mailings.

(E) Additional Information

1. Schematic attached as **Section (E) (1) Facility Diagram**
2. Plat with lease boundaries and facility location attached as **Section (E) (2) Lease Boundaries, Wells and Facility Location**
3. Lease names, lease and well numbers, and API numbers attached as **Section (E) (3) Lease Names, Lease and Well Numbers and API Numbers**

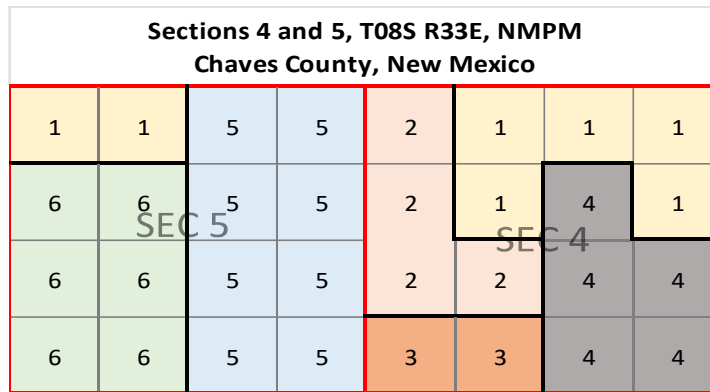
C-107B Section (E) (2)
Lease Boundaries, Wells and Facility Location
T08S R33E
Chaves County, NM



**C-107B Application
Section (E) (3)
Lease Names, Lease and Well Numbers and API Numbers**

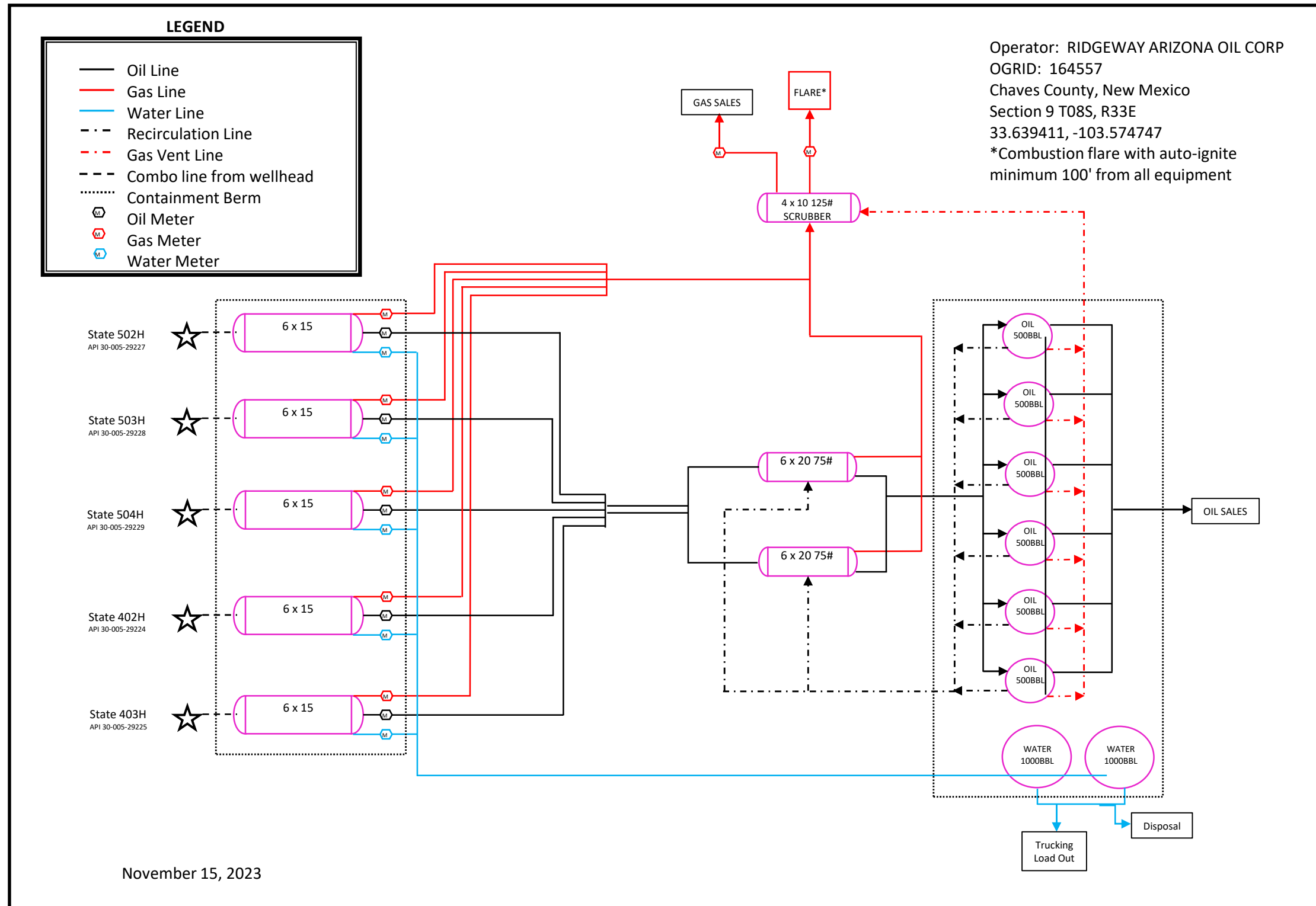
State 402H and State 403H, Chaves County Comprising 640 acres, being all of Section 4 T08S R33E								
Lease Number	Plat No.	County	Sec	Twp	Rng	Unit Letter	Acres in Unit	Ridgeway WI %
KO-2019-0014	1	Roosevelt	33	7S	33E	Lot 1, Lot 2, Lot 3, F, H	200	100
VB-2698-0002	2	Roosevelt	33	7S	33E	Lot 4, E, K, L	160	100
BO-8638-0043	3	Roosevelt	33	7S	33E	M, N	80	100
VC-0881-0000	4	Roosevelt	34	7S	33E	G, I, J, O, P	200	100
TOTAL							640	

State 502H, State 503H and State 504H, Chaves County Comprising 640 acres m/l, being all of Section 5, T08S R33E								
Lease Number	Plat No.	County	Sec	Twp	Rng	Unit Letter	Acres in Unit	Ridgeway WI %
KO-2019-0014	1	Chaves	5	8S	33E	Lot 3, Lot 4	79.92	100
VC-0882-0000	5	Chaves	5	8S	33E	Lot 1, Lot 2, G, H, I, J, O, P	320.08	100
VC-0883-0000	6	Chaves	5	8S	33E	E, F, K, L, M, N	240	100
TOTAL							640	



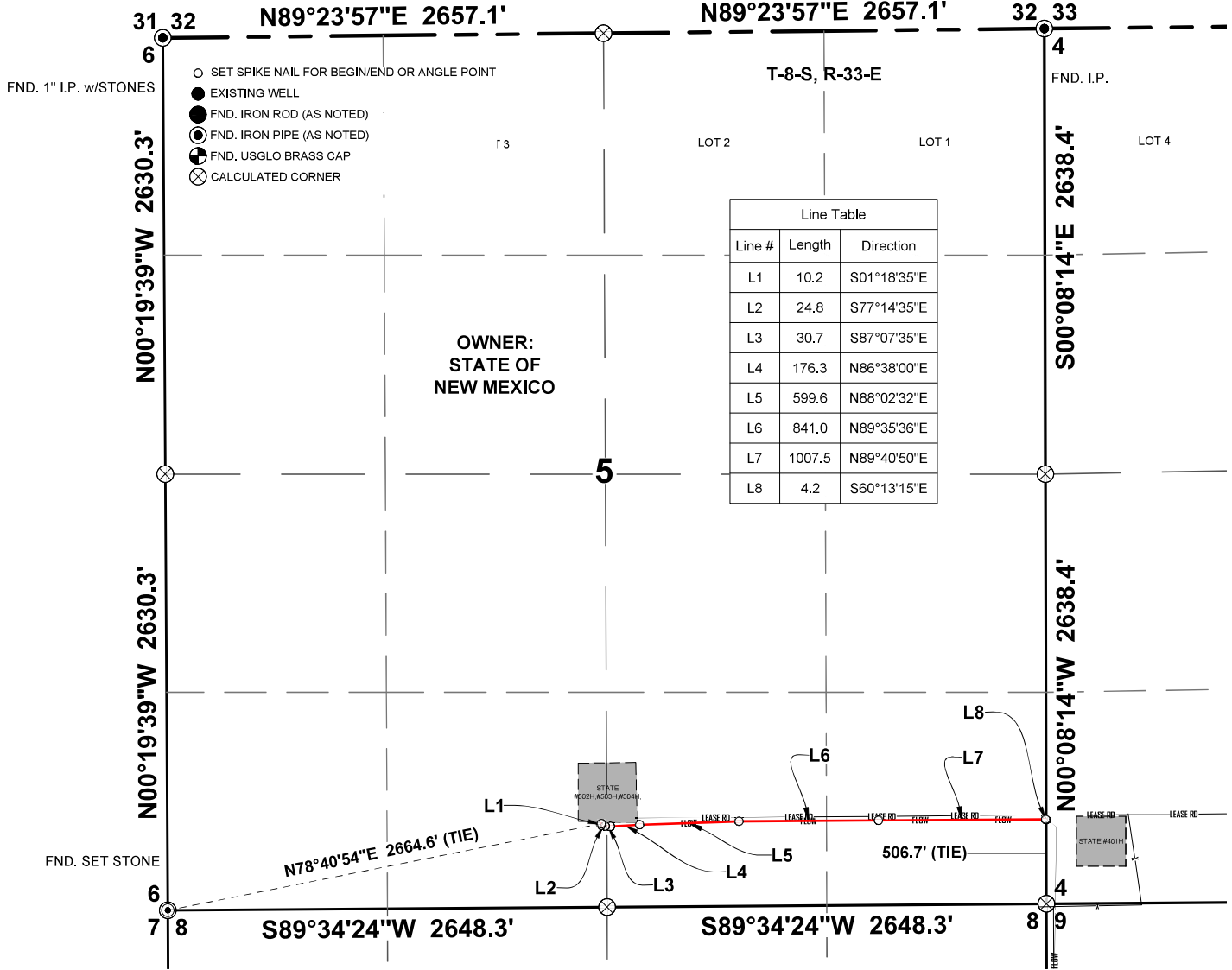
Well Names, API Numbers and Locations				
Well Name	API No	Lat	Long	ULSTR
State COM 402H	30-005-29227	33.6398	-103.5747	C-09-08S-33E
State COM 403H	30-005-29228	33.6398	-103.5747	C-09-08S-33E
State 502H	30-005-29229	33.6442	-103.5884	N-05-08S-33E
State 503H	30-005-29224	33.6442	-103.5883	N-05-08S-33E
State 504H	30-005-29225	33.6442	-103.5882	O-05-08S-33E

C-107 B Application Section (E) (1) Facility Diagram

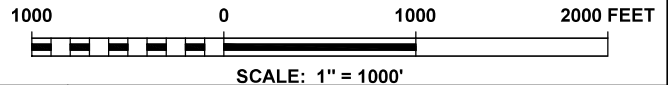


SECTION 5, TOWNSHIP 8 SOUTH, RANGE 33 EAST, N.M.P.M., CHAVES COUNTY, NEW MEXICO

T-7-S, R-33-E



NOTES:
BASIS OF BEARINGS, COORDINATES AND DISTANCES ARE A TRANSVERSE MERCATOR PROJECTION OF THE NEW MEXICO STATE PLANE COORDINATE SYSTEM, EAST ZONE NAD 83.



I, JAMES C. TOMPKINS, NEW MEXICO PROFESSIONAL SURVEYOR NO. 27177, DO HEREBY CERTIFY THAT THIS PLAT AND THE ACTUAL SURVEY ON THE GROUND UPON WHICH IT IS BASED WERE PERFORMED BY ME OR UNDER MY DIRECT SUPERVISION; THAT I AM RESPONSIBLE FOR THIS SURVEY; THAT THIS SURVEY MEETS THE MINIMUM STANDARDS FOR SURVEYING IN NEW MEXICO; AND THAT IT IS TRUE AND CORRECT TO THE BEST OF MY KNOWLEDGE AND BELIEF.

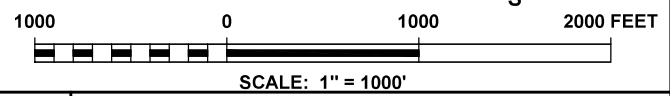
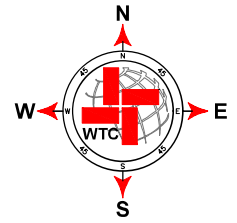
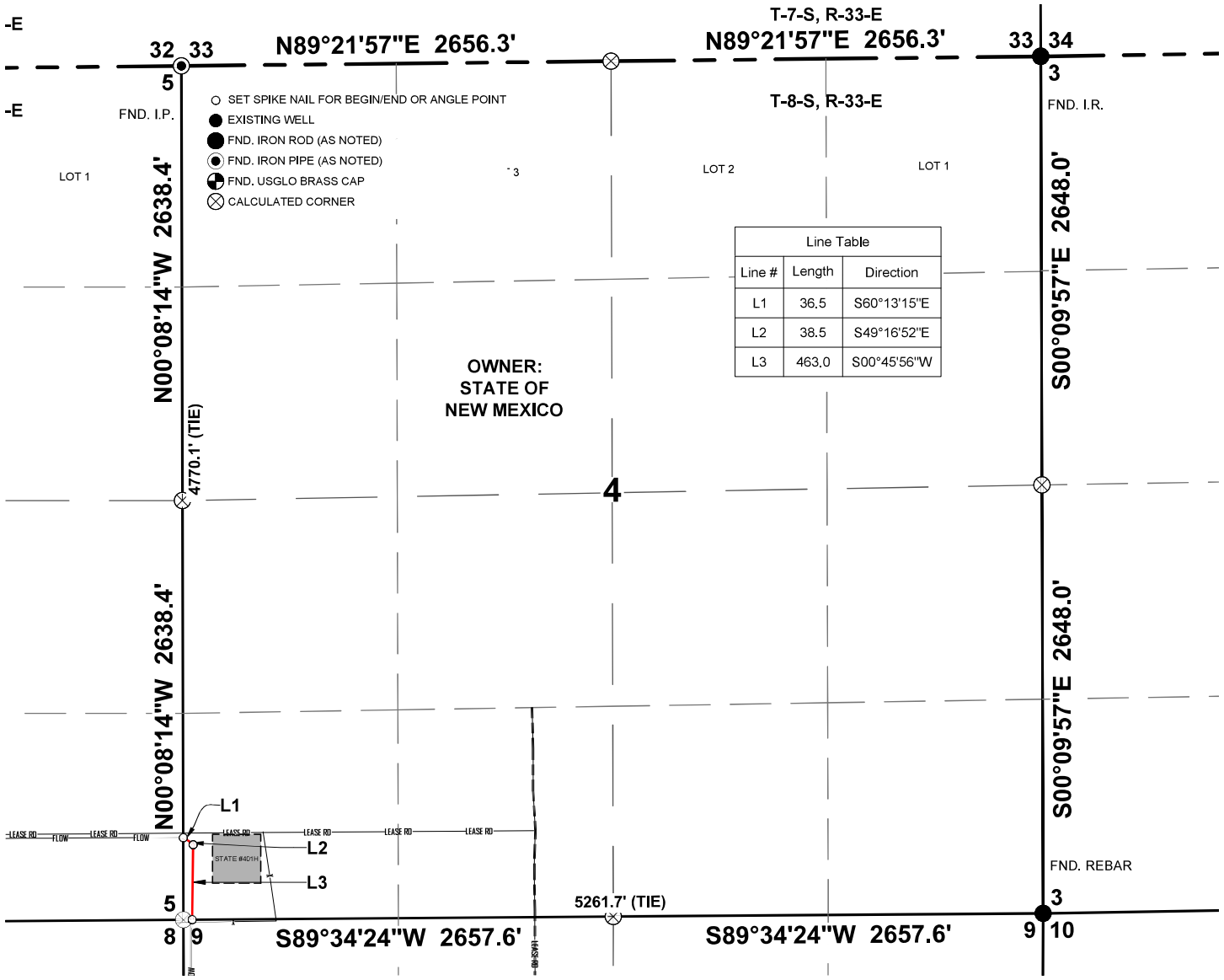
J. Tompkins
 02/02/2024
 JAMES C. TOMPKINS, N.M. P.L.S. No.27177
 SURVEY DATE: 01/17/2024 DRAFT: MH
 JOB NO.: WTC56298 SHEET: 01 OF 03

PEDEVCO
 STATE 502H, 503H, 504H
 AN EXISTING FLOW LINE
 CROSSING SEC. 5, T-8-S, R-33-E, N.M.P.M.,
 CHAVES COUNTY, NEW MEXICO

WTC
 ENGINEERS | SURVEYORS

W T C, INC.
 405 S.W. 1st Street
 Andrews, TX 79714
 (432) 523-2181

SECTION 4, TOWNSHIP 8 SOUTH, RANGE 33 EAST, N.M.P.M., CHAVES COUNTY, NEW MEXICO



NOTES:
 BASIS OF BEARINGS, COORDINATES AND DISTANCES ARE A TRANSVERSE MERCATOR PROJECTION OF THE NEW MEXICO STATE PLANE COORDINATE SYSTEM, EAST ZONE NAD 83.



I, JAMES C. TOMPKINS, NEW MEXICO PROFESSIONAL SURVEYOR NO. 27177, DO HEREBY CERTIFY THAT THIS PLAT AND THE ACTUAL SURVEY ON THE GROUND UPON WHICH IT IS BASED WERE PERFORMED BY ME OR UNDER MY DIRECT SUPERVISION; THAT I AM RESPONSIBLE FOR THIS SURVEY; THAT THIS SURVEY MEETS THE MINIMUM STANDARDS FOR SURVEYING IN NEW MEXICO; AND THAT IT IS TRUE AND CORRECT TO THE BEST OF MY KNOWLEDGE AND BELIEF.

J. Tompkins
 02/02/2024
 JAMES C. TOMPKINS, N.M. P.L.S. No. 27177
 SURVEY DATE: 01/17/2024 DRAFT: MH
 JOB NO.: WTC56298 SHEET: 02 OF 03

PEDEVCO
 STATE 502H, 503H, 504H
 AN EXISTING FLOW LINE
 CROSSING SEC. 4, T-8-S, R-33-E, N.M.P.M.,
 CHAVES COUNTY, NEW MEXICO

WTC
 ENGINEERS | SURVEYORS

W T C, INC.
 405 S.W. 1st Street
 Andrews, TX 79714
 (432) 523-2181

From: [Charles Hinojosa](#)
To: [Clelland, Sarah, EMNRD](#); [DeAnne G. Shepard](#); [Jared Clark](#)
Cc: [Jody Crook](#)
Subject: Re: [EXTERNAL] Re: Action ID 269111 CTB-1198
Date: Thursday, February 26, 2026 7:19:43 AM
Attachments: [Ann Murphy Daily C-107B Notice - 11.29.23.pdf](#)
[Laura E. Murphy Trust C-107B Notice 11.29.23.pdf](#)
[Mark B. Murphy Trust C-107B Notice 11.29.23.pdf](#)
[Matt B Murphy Trust C-107B Notice 11.29.23.pdf](#)
[Susan Murphy Trust C-107B Notice 11.29.23.pdf](#)

Hi Sarah,

Attached are copies of the notification letters that were provided to the interest owners.

Please let us know if you need anything else.

Thanks,

Charles

From: Clelland, Sarah, EMNRD <Sarah.Clelland@emnrd.nm.gov>
Sent: Monday, February 16, 2026 11:34 AM
To: Charles Hinojosa <chinojosa@pedevco.com>; DeAnne G. Shepard <dshepard@pedevco.com>; Jared Clark <jclark@pedevco.com>
Cc: Jody Crook <jcrook@pedevco.com>
Subject: Re: [EXTERNAL] Re: Action ID 269111 CTB-1198

Yes, exactly. If you could send that it would be great.

Get [Outlook for iOS](#)

From: Charles Hinojosa <chinojosa@pedevco.com>
Sent: Monday, February 16, 2026 10:27:16 AM
To: Clelland, Sarah, EMNRD <Sarah.Clelland@emnrd.nm.gov>; DeAnne G. Shepard <dshepard@pedevco.com>; Jared Clark <jclark@pedevco.com>
Cc: Jody Crook <jcrook@pedevco.com>
Subject: [EXTERNAL] Re: Action ID 269111 CTB-1198

CAUTION: This email originated outside of our organization. Exercise caution prior to clicking on links or opening attachments.

Hi Sarah,

We have received this request. I see the receipts confirming the mailing of the notices to the interest owners, but I just wanted to confirm what we are missing. Are you looking for a copy of the actual letter that was delivered?

Thanks,
Charles

From: Clelland, Sarah, EMNRD <Sarah.Clelland@emnrd.nm.gov>
Sent: Friday, February 13, 2026 1:07 PM
To: Charles Hinojosa <chinojosa@pedevco.com>; DeAnne G. Shepard <dshepard@pedevco.com>; Jared Clark <jclark@pedevco.com>
Subject: Action ID 269111 CTB-1198

To whom it may concern (c/o Charles Hinojosa for Ridgeway Arizona Oil Corporation),

The Division is reviewing the following application:

Action ID	269111
Admin No.	CTB-1198
Applicant	Ridgeway Arizona Oil Corporation
Title	State CTB
Sub. Date	12/26/2023

Please provide the following additional supplemental documents:

- Please provide a copy of letter sent to interest owners notifying of the 20 day protest period.

Please provide additional information regarding the following:

-

Additional notes:

- (c) Notice. The applicant shall notify the interest owners in accordance with 19.15.4.12 NMAC. The applicant shall submit a statement attesting that the applicant, on or before the date the applicant submitted the application to the division, notified each of the interest owners by sending them a copy of the application and the attachments to the application, by certified mail, return receipt requested, and advising them that they must file any objection in writing with the division’s Santa Fe office within 20 days from the date the division received the application. The division may approve the application administratively, without hearing, upon receipt of written waivers from interest owners, or if no interest owner has filed an objection within the 20-day period. If the division receives an objection, it shall set the application for hearing. The division shall notify the applicant, who shall give formal notice of the hearing to each party who has filed an objection and to such other persons as the division directs.

All additional supplemental documents and information may be provided via email and should be done by replying to this email. The produced email chain will be uploaded to the file for this application.

Please note that failure to take steps to address each of the requests made in this email within 10 business days of receipt of this email may result in the Division rejecting the application

requiring the submittal of a new application by the applicant once it is prepared to address each of the topics raised.

COMMENT

Approval from Division is required prior to conducting work which modifies the well design.

Please contact the Environmental Bureau at OCD.Enviro@emnrd.nm.gov for instructions regarding the submittal process for applications of this type.

Thanks,

Sarah Clelland

Petroleum Specialist

State of New Mexico

Energy, Minerals, and Natural Resources Department

Oil Conservation Division

Cell: (505) 537-0627

Sarah.Clelland@emnrd.nm.gov

**STATE OF NEW MEXICO
ENERGY, MINERALS AND NATURAL RESOURCES DEPARTMENT
OIL CONSERVATION DIVISION**

**APPLICATION FOR SURFACE COMMINGLING
SUBMITTED BY RIDGEWAY ARIZONA OIL
CORPORATION**

ORDER NO. CTB-1198

ORDER

The Director of the New Mexico Oil Conservation Division (“OCD”), having considered the application and the recommendation of the OCD Engineering Bureau, issues the following Order.

FINDINGS OF FACT

1. Ridgeway Arizona Oil Corporation (“Applicant”) submitted a complete application to surface commingle the oil and gas production from the pools and leases described in Exhibit A (“Application”).
2. Applicant included a complete list of the wells currently dedicated to each pool and lease.
3. Applicant proposed a method to allocate the oil and gas production to the pools, leases, and wells to be commingled.
4. Applicant provided notice of the Application to all persons owning an interest in the oil and gas production to be commingled, including the owners of royalty and overriding royalty interests, regardless of whether they have a right or option to take their interests in kind, and those persons either submitted a written waiver or did not file an objection to the Application.
5. Applicant provided notice of the Application to the Bureau of Land Management (“BLM”) or New Mexico State Land Office (“NMSLO”), as applicable.

CONCLUSIONS OF LAW

6. OCD has jurisdiction to issue this Order pursuant to the Oil and Gas Act, NMSA 1978, §§ 70-2-6, 70-2-11, 70-2-12, 70-2-16, and 70-2-17, 19.15.12. NMAC, and 19.15.23. NMAC.
7. Applicant satisfied the notice requirements for the Application in accordance with 19.15.12.10(A)(2) NMAC, 19.15.12.10(C)(4)(c) NMAC, and 19.15.12.10(C)(4)(e) NMAC, as applicable.
8. Applicant satisfied the notice requirements for the Application in accordance with 19.15.23.9(A)(5) NMAC and 19.15.23.9(A)(6) NMAC, as applicable.
9. Applicant’s proposed method of allocation, as modified herein, complies with 19.15.12.10(B)(1) NMAC or 19.15.12.10(C)(1) NMAC, as applicable.

10. Commingling of oil and gas production from state, federal, or tribal leases shall not commence until approved by the BLM or NMSLO, as applicable, in accordance with 19.15.12.10(B)(3) NMAC and 19.15.12.10(C)(4)(h) NMAC.
11. By granting the Application with the conditions specified below, this Order prevents waste and protects correlative rights, public health, and the environment.

ORDER

1. Applicant is authorized to surface commingle oil and gas production from the pools and leases as described in Exhibit A.

Applicant is authorized to surface commingle oil and gas production from the wells included in Exhibit A, provided that they produce from a pool and lease described in Exhibit A.

Applicant is authorized to store and measure oil and gas production off-lease, as applicable, from the pools and leases as described in Exhibit A at a central tank battery or gas title transfer meter described in Exhibit A.

2. The oil and gas production for each well identified in Exhibit A shall be separated and metered prior to commingling it with production from another well.
3. If Applicant recovers oil or gas production from produced water prior to Applicant injecting it or transferring custody of it, then that production shall be allocated to each well in the proportion that it contributed to the total produced water.
4. If Applicant recovers gas production using a vapor recovery unit (VRU), then that gas production shall be allocated to each well in the proportion that it contributed to the total oil production.
5. Applicant shall measure and market the commingled oil at a central tank battery described in Exhibit A in accordance with this Order and 19.15.18.15 NMAC or 19.15.23.8 NMAC.
6. Applicant shall measure and market the commingled gas at a well pad, central delivery point, central tank battery, or gas title transfer meter described in Exhibit A in accordance with this Order and 19.15.19.9 NMAC, provided however that if the gas is vented or flared, and regardless of the reason or authorization pursuant to 19.15.28.8(B) NMAC for such venting or flaring, Applicant shall measure or estimate the gas in accordance with 19.15.28.8(E) NMAC.
7. Applicant shall calibrate the meters used to measure or allocate oil and gas production in accordance with 19.15.12.10(C)(2) NMAC.
8. Applicant shall install and utilize vessels that are appropriately designed to ensure sufficient separation of the fluids and to accurately measure oil and gas production.

9. If the commingling of oil and gas production from any pool, lease, or well reduces the value of the commingled oil and gas production to less than if it had remained segregated, no later than sixty (60) days after the decrease in value has occurred Applicant shall submit a new surface commingling application to OCD to amend this Order to remove the pool, lease, or well whose oil and gas production caused the decrease in value. If Applicant fails to submit a new application, this Order shall terminate on the following day, and if OCD denies the application, this Order shall terminate on the date of such action.
10. Applicant shall not commence commingling oil or gas production from state, federal, or tribal leases until approved by the BLM or NMSLO, as applicable.
11. If OCD determines that Applicant has failed to comply with any provision of this Order, OCD may take any action authorized by the Oil and Gas Act or the New Mexico Administrative Code (NMAC).
12. OCD retains jurisdiction of this matter and reserves the right to modify or revoke this Order as it deems necessary.

**STATE OF NEW MEXICO
OIL CONSERVATION DIVISION**



Gerasimos Razatos for Albert Chang

**ALBERT C. S. CHANG
DIRECTOR**

DATE: 2/27/26

State of New Mexico
Energy, Minerals and Natural Resources Department

Exhibit A

Order: CTB-1198
Operator: Ridgeway Arizona Oil Corporation (164557)
Central Tank Battery: State Central Tank Battery
Central Tank Battery Location: UL C, Section 9, Township 8 South, Range 33 East
Gas Title Transfer Meter Location: UL C, Section 9, Township 8 South, Range 33 East

Pools

Pool Name	Pool Code
CHAVEROO;SAN ANDRES	12049

Leases as defined in 19.15.12.7(C) NMAC

Lease	UL or Q/Q	S-T-R
CA San Andres SLO 204304 PUN 1393358	E2W2	04-08S-33E
SLO Lease VC-0883-0004	S2NW, SW4	05-08S-33E
SLO Lease K0-2019-0014	NESE, SWSW	03-08S-33E
	E2NE, NWNE, E2NW	04-08S-33E
	N2NW	05-08S-33E
	S2NE	12-08S-33E
SLO Lease VC-0882-0000	E2	05-08S-33E

Wells

Well API	Well Name	UL or Q/Q	S-T-R	Pool
30-005-29227	STATE #502H	E2W2	05-08S-33E	12049
30-005-29228	STATE #503H	E2W2, W2E2	05-08S-33E	12049
30-005-29229	STATE #504H	W2E2	05-08S-33E	12049
30-005-29224	STATE COM #402H	E2W2	04-08S-33E	12049
30-005-29225	STATE COM #403H	E2W2	04-08S-33E	12049

Sante Fe Main Office
Phone: (505) 476-3441

General Information
Phone: (505) 629-6116

Online Phone Directory
<https://www.emnrd.nm.gov/ocd/contact-us>

State of New Mexico
Energy, Minerals and Natural Resources
Oil Conservation Division
1220 S. St Francis Dr.
Santa Fe, NM 87505

CONDITIONS

Action 269111

CONDITIONS

Operator: RIDGEWAY ARIZONA OIL CORP. 575 N. Dairy Ashford Houston, TX 77079	OGRID: 164557
	Action Number: 269111
	Action Type: [C-107] Surface Commingle or Off-Lease (C-107B)

CONDITIONS

Created By	Condition	Condition Date
sarah.clelland	Please review the content of the order to ensure you are familiar with the authorities granted and any conditions of approval. If you have any questions regarding this matter, please email us at OCD.Engineer@emnrd.nm.gov .	3/2/2026