

ID NO. 536483

DHC - 5568

|                           |           |       |         |
|---------------------------|-----------|-------|---------|
| RECEIVED: <b>12/19/25</b> | REVIEWER: | TYPE: | APP NO: |
|---------------------------|-----------|-------|---------|

ABOVE THIS TABLE FOR OCD DIVISION USE ONLY

**NEW MEXICO OIL CONSERVATION DIVISION**  
 - Geological & Engineering Bureau -  
 1220 South St. Francis Drive, Santa Fe, NM 87505



**ADMINISTRATIVE APPLICATION CHECKLIST**

THIS CHECKLIST IS MANDATORY FOR ALL ADMINISTRATIVE APPLICATIONS FOR EXCEPTIONS TO DIVISION RULES AND REGULATIONS WHICH REQUIRE PROCESSING AT THE DIVISION LEVEL IN SANTA FE

**Applicant:** Hilcorp Energy Company **OGRID Number:** 372171  
**Well Name:** San Juan 30-6 Unit 94A **API:** 30-039-22654  
**Pool:** Basin Fruitland Coal (Gas) **Pool Code:** 71629

**SUBMIT ACCURATE AND COMPLETE INFORMATION REQUIRED TO PROCESS THE TYPE OF APPLICATION INDICATED BELOW**

- 1) **TYPE OF APPLICATION:** Check those which apply for [A]  
 A. Location - Spacing Unit - Simultaneous Dedication  
 NSL       NSP (PROJECT AREA)       NSP (PRORATION UNIT)       SD
- B. Check one only for [ I ] or [ II ]  
 [ I ] Commingling - Storage - Measurement  
 DHC    CTB    PLC    PC    OLS    OLM  
 [ II ] Injection - Disposal - Pressure Increase - Enhanced Oil Recovery  
 WFX    PMX    SWD    IPI    EOR    PPR

- 2) **NOTIFICATION REQUIRED TO:** Check those which apply.  
 A.  Offset operators or lease holders  
 B.  Royalty, overriding royalty owners, revenue owners  
 C.  Application requires published notice  
 D.  Notification and/or concurrent approval by SLO  
 E.  Notification and/or concurrent approval by BLM  
 F.  Surface owner  
 G.  For all of the above, proof of notification or publication is attached, and/or,  
 H.  No notice required

| <u>FOR OCD ONLY</u>      |                              |
|--------------------------|------------------------------|
| <input type="checkbox"/> | Notice Complete              |
| <input type="checkbox"/> | Application Content Complete |

3) **CERTIFICATION:** I hereby certify that the information submitted with this application for administrative approval is **accurate** and **complete** to the best of my knowledge. I also understand that **no action** will be taken on this application until the required information and notifications are submitted to the Division.

Note: Statement must be completed by an individual with managerial and/or supervisory capacity.

Amanda Walker

Print or Type Name

*A Walker*

Signature

12/17/2025  
Date

346.237.2177  
Phone Number

mwalker@hilcorp.com  
e-mail Address

**District I**  
1625 N. French Drive, Hobbs, NM 88240

State of New Mexico  
Energy, Minerals and Natural Resources Department

Form C-107A  
Revised August 1, 2011

**District II**  
811 S. First St., Artesia, NM 88210

**Oil Conservation Division**  
1220 South St. Francis Dr.  
Santa Fe, New Mexico 87505

APPLICATION TYPE  
 Single Well  
 Establish Pre-Approved Pools  
EXISTING WELLBORE  
 Yes  No

**District III**  
1000 Rio Brazos Road, Aztec, NM 87410

**District IV**  
1220 S. St. Francis Dr., Santa Fe, NM 87505

**APPLICATION FOR DOWNHOLE COMMINGLING**

Hilcorp Energy Company 382 Road 3100, Aztec, NM 87410  
Operator Address  
San Juan 30-6 Unit 94A F, Sec. 28, T30N, R7W Rio Arriba  
Lease Well No. Unit Letter-Section-Township-Range County

OGRID No. 372171 Property Code 318716 API No. 30-039-22654 Lease Type:  Federal  State  Fee

| DATA ELEMENT   | UPPER ZONE                                       | INTERMEDIATE ZONE                                | LOWER ZONE  |
|--|--|--|---|
| Pool Name  | Basin Fruitland Coal (Gas)                       |  | Blanco Mesaverde (Prorated Gas)   |
| Pool Code  | 71629  |  | 72319   |
| Top and Bottom of Pay Section<br>(Perforated or Open-Hole Interval)  | Est. 2,984' - 3,235'                             |  | 3,918' - 5,823'   |
| Method of Production<br>(Flowing or Artificial Lift)   | Artificial Lift                                  |  | Artificial Lift   |
| Bottomhole Pressure<br><small>(Note: Pressure data will not be required if the bottom perforation in the lower zone is within 150% of the depth of the top perforation in the upper zone)</small>    | 38 psi   |  | 81 psi  |
| Oil Gravity or Gas BTU<br><small>(Degree API or Gas BTU)</small>   | 879 BTU  |  | 1218 BTU  |
| Producing, Shut-In or New Zone   | New Zone   |  | Producing   |
| Date and Oil/Gas/Water Rates of Last Production.<br><small>(Note: For new zones with no production history, applicant shall be required to attach production estimates and supporting data.)</small> | Date:<br>Rates:<br>Oil:<br>Gas:<br>Water:        | Date:<br>Rates:<br>Oil:<br>Gas:<br>Water:        | Date: 10/1/2025<br>Rates:<br>Oil: 0 bbls<br>Gas: 2614 mcf<br>Water: 80 bbls |
| Fixed Allocation Percentage<br><small>(Note: If allocation is based upon something other than current or past production, supporting data or explanation will be required.)</small>                  | Oil                  Gas<br>%                  % | Oil                  Gas<br>%                  % | Oil                  Gas<br>%                  %                            |

**ADDITIONAL DATA**

Are all working, royalty and overriding royalty interests identical in all commingled zones? Yes \_\_\_\_\_ No   
 If not, have all working, royalty and overriding royalty interest owners been notified by certified mail? Yes  No \_\_\_\_\_  
 Are all produced fluids from all commingled zones compatible with each other? Yes  No \_\_\_\_\_  
 Will commingling decrease the value of production? Yes \_\_\_\_\_ No   
 If this well is on, or communitized with, state or federal lands, has either the Commissioner of Public Lands or the United States Bureau of Land Management been notified in writing of this application? Yes  No \_\_\_\_\_

NMOCD Reference Case No. applicable to this well: \_\_\_\_\_

**Attachments:**


- C-102 for each zone to be commingled showing its spacing unit and acreage dedication.
- Production curve for each zone for at least one year. (If not available, attach explanation.)
- For zones with no production history, estimated production rates and supporting data.
- Data to support allocation method or formula.
- Notification list of working, royalty and overriding royalty interests for uncommon interest cases.
- Any additional statements, data or documents required to support commingling.

**PRE-APPROVED POOLS**

If application is to establish Pre-Approved Pools, the following additional information will be required:

- List of other orders approving downhole commingling within the proposed Pre-Approved Pools
- List of all operators within the proposed Pre-Approved Pools
- Proof that all operators within the proposed Pre-Approved Pools were provided notice of this application.
- Bottomhole pressure data.

I hereby certify that the information above is true and complete to the best of my knowledge and belief.

SIGNATURE  TITLE Operations/Regulatory Technician DATE 12/17/2025

TYPE OR PRINT NAME Amanda Walker TELEPHONE NO. (346) 237-2177

E-MAIL ADDRESS mwalker@hilcorp.com

The near wellbore shut-in bottom hole pressures of the above reservoirs are much lower than the calculated far-field stabilized reservoir pressured due to the low permeability of the reservoirs. Based on pressure transient analysis performed in the San Juan Basin, it would take 7-25 years for shut-in bottom hole pressures to build up to the calculated far-field reservoir pressure. Our observation is that even for areas of high static reservoir pressures, the low permeability of the reservoir rock results in rapid depletion of the near-fracture region, quickly enough that the wells are unable to produce without the aid of a plunger. Given low permeabilities and low wellbore flowing pressures in the above reservoirs, loss of reserves due to cross-flow is not an issue during producing or shut-in periods. Given low shut-in bottom hole pressures, commingling the above reservoirs in this well will not result in shut-in or flowing wellbore pressures in excess of any commingled pool's fracture parting pressure. The pressures provided in the C-107A are based on shut-in bottom hole pressures of offset standalone wells which match expected near-wellbore shut-in bottom hole pressures of this proposed commingled completion.

Shut in pressures were calculated for operated offset standalone wells in each of the zones being commingled in the well in question via the following process:

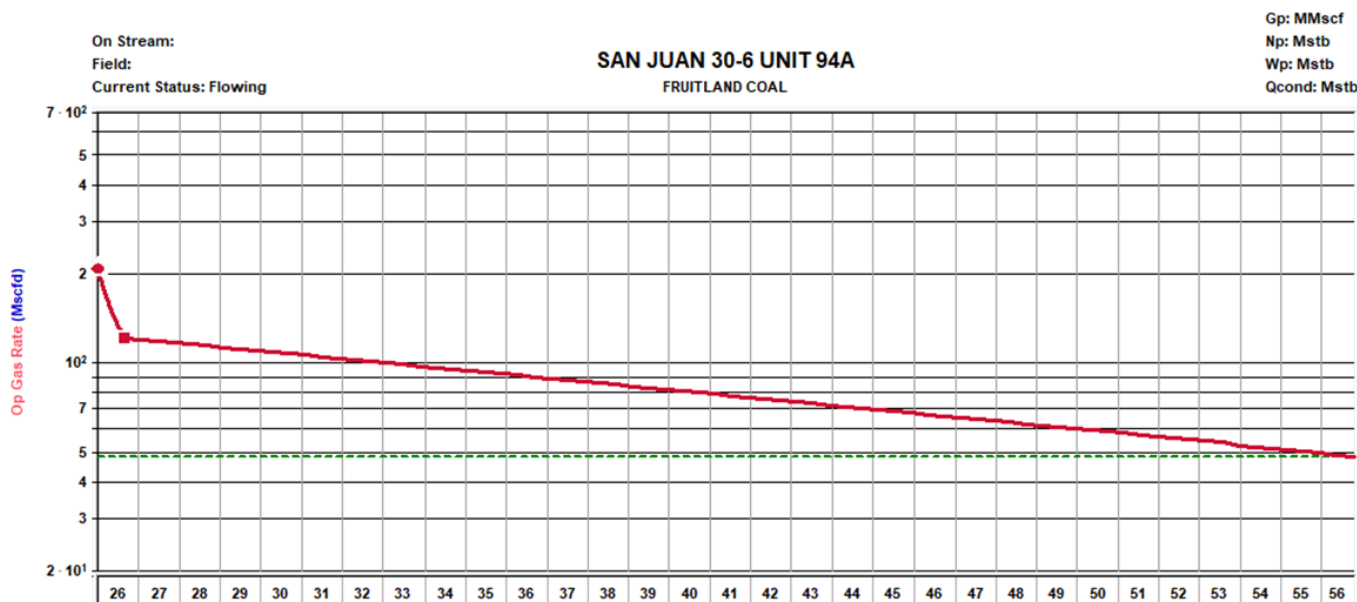
- 1) Wells were shut in for 24 hours
- 2) Echometer was used to obtain a fluid level
- 3) Shut in BHP was calculated for the proposed commingled completion

List of wells used to calculate BHPs for the Project:

|            |                        |     |
|------------|------------------------|-----|
| 3003924238 | SAN JUAN 30-6 UNIT 425 | FRC |
| 3003921902 | SAN JUAN 30-6 UNIT 15A | MV  |

I believe each of the reservoirs to be continuous and in a similar state of depletion at this well and at each of the wells from which the pressures are being derived.

Note: BTU Data taken from standalone completions in the zone of interest within a 2-mile radius of the well.



| Analysis Name | Class. | EUR <sub>a</sub> | G <sub>p</sub> | RR <sub>a</sub> | Start Date | q <sub>i</sub> | Δt     | d, sec | b      | d <sub>lim</sub> exp | q <sub>i</sub> | End Date |
|---------------|--------|------------------|----------------|-----------------|------------|----------------|--------|--------|--------|----------------------|----------------|----------|
|               |        | MMscf            | MMscf          | MMscf           | MM/DD/YYYY | Mscfd          | year   | %/year | %/year | Mscfd                | MM/DD/YYYY     |          |
| TYPECURVE     | 919    | 0                | 919            | 01/01/2026      | 208.0      | 0.87           | 50.000 | 1.500  | 3.000  | 122.0                | 09/02/2028     |          |
| TYPECURVE     | 919    | 0                | 919            | 09/02/2026      | 122.0      | 30.29          | 3.000  | 0.000  |        | 48.5                 | 12/15/2058     |          |

**San Juan 30-6 Unit 94A – Production Allocation**

These zones are proposed to be commingled because the application of dual completions impedes the ability to produce the shallow zone without artificial lift and the deeper zones with reduced artificial lift efficiency. All horizons will require artificial lift due to low bottomhole pressure (BHP) and permeability.

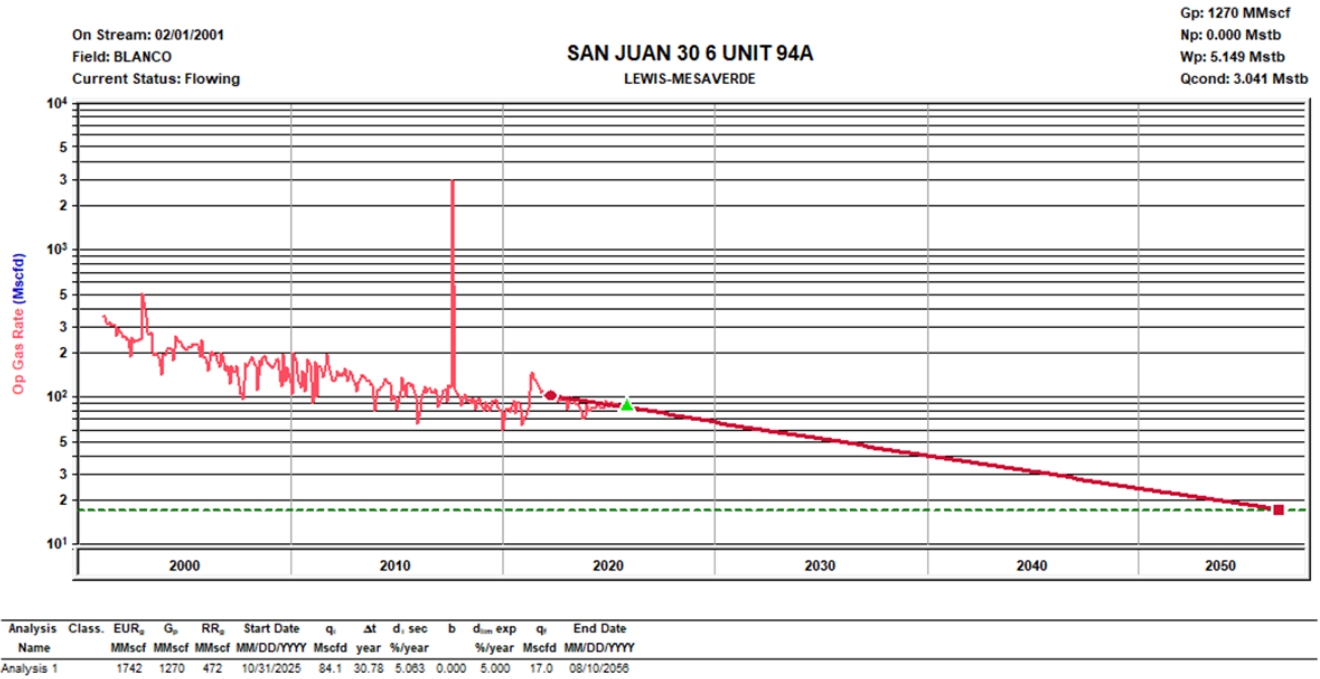
The BHPs of all zones, producing and non-producing, were estimated based upon basinwide Moving-Domain Material Balance models that have proven to approximate the pressure in the given reservoirs well in this portion of the basin. These models were constructed incorporating reservoir dynamics and physics, historic production, and observed pressure data. Historic commingling operations have proven reservoir fluids are compatible.

**Production Allocation Method - Subtraction**

**Gas Allocation:**

Production for the downhole commingle will be allocated using the subtraction method in agreement with local agencies. The base formation is the **Mesaverde** and the added formation to be commingled is the **Fruitland Coal**. The subtraction method applies an average monthly production forecast to the base formation using historic production. All production from this well exceeding the forecast will be allocated to the new formation.

After 3 years production will stabilize. A production average will be gathered during the 4th year and will be utilized to create a fixed percentage-based allocation.



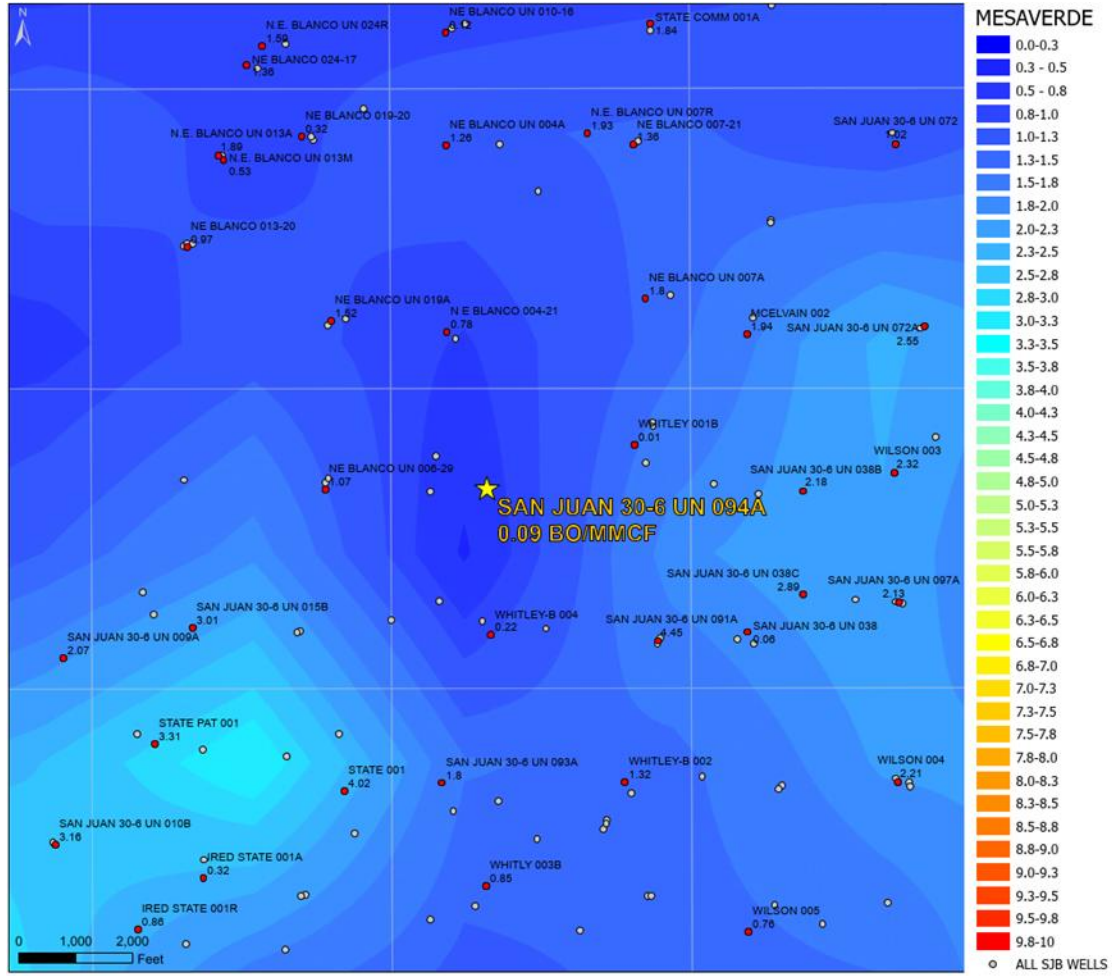
**Oil Allocation:**

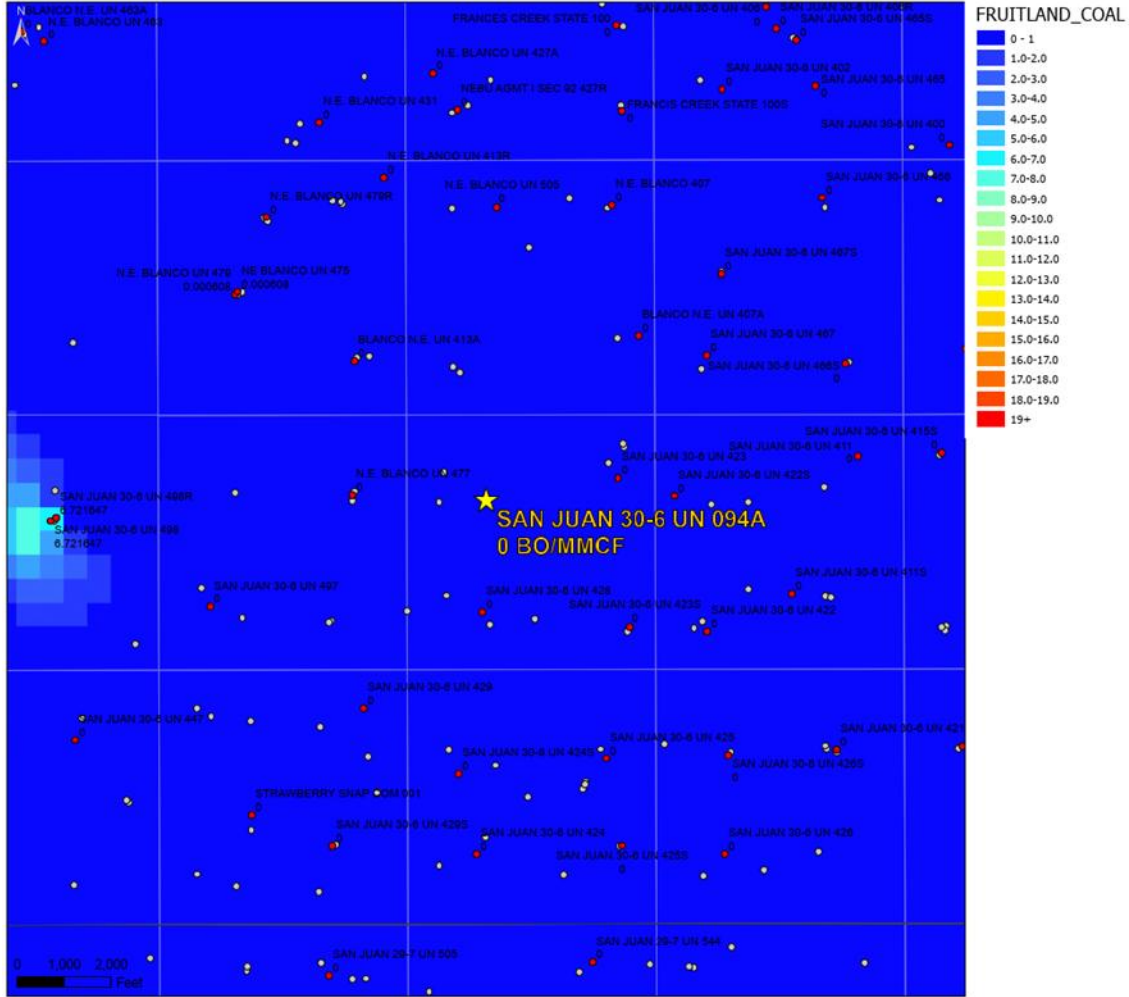
Oil production will be allocated based on average formation yields from offset wells and will be a fixed rate for 4 years.

After 4 years oil will be reevaluated and adjust as needed based on average formation yields and new fixed gas allocation.

| Formation | Yield (bbl/MM) | Remaining Reserves (MMcf) | % Oil Allocation |
|-----------|----------------|---------------------------|------------------|
| MV        | 0.09           | 472                       | 100%             |
| FRC       | 0              | 919                       | 0%               |
|           |                |                           | 100%             |

All documentation will be submitted to NMOCD.





**Water Compatibility in the San Juan Basin**

- The San Juan basin has productive siliciclastic reservoirs (Pictured Cliffs, Blanco Mesaverde, Basin Dakota, etc.) and a productive coalbed methane reservoir (Basin Fruitland Coal).
- These siliciclastic and coalbed methane reservoirs are commingled extensively throughout the basin in many different combinations with no observed damage from clay swelling due to differing formation waters.
- The samples below all show fresh water with low TDS.

|                  |                         |
|------------------|-------------------------|
| <b>Well Name</b> | <b>SJ 30-6 Unit 94A</b> |
| <b>API</b>       | <b>3003922654</b>       |

| FRC Offset (0.75 miles) |                         | MV Offset (1.30 miles) |                            |
|-------------------------|-------------------------|------------------------|----------------------------|
| API                     | 3003927306              | API                    | 3003922652                 |
| Property                | SAN JUAN 30-6 UNIT 422S | Property               | SAN JUAN 30-6 UNIT COM 73A |
| CationBarium            | 2.65                    | CationBarium           | 0                          |
| CationBoron             |                         | CationBoron            |                            |
| CationCalcium           | 10.69                   | CationCalcium          | 5.15                       |
| CationIron              | 100.4                   | CationIron             | 23.68                      |
| CationMagnesium         | 6.64                    | CationMagnesium        | 0.34                       |
| CationManganese         | 0.89                    | CationManganese        | 0.36                       |
| CationPhosphorus        |                         | CationPhosphorus       |                            |
| CationPotassium         |                         | CationPotassium        |                            |
| CationStrontium         | 2.98                    | CationStrontium        | 0                          |
| CationSodium            | 548.14                  | CationSodium           | 162.32                     |
| CationSilica            |                         | CationSilica           |                            |
| CationZinc              |                         | CationZinc             |                            |
| CationAluminum          |                         | CationAluminum         |                            |
| CationCopper            |                         | CationCopper           |                            |
| CationLead              |                         | CationLead             |                            |
| CationLithium           |                         | CationLithium          |                            |
| CationNickel            |                         | CationNickel           |                            |
| CationCobalt            |                         | CationCobalt           |                            |
| CationChromium          |                         | CationChromium         |                            |
| CationSilicon           |                         | CationSilicon          |                            |
| CationMolybdenum        |                         | CationMolybdenum       |                            |
| AnionChloride           | 927.02                  | AnionChloride          | 10.01                      |
| AnionCarbonate          | 0                       | AnionCarbonate         | 0                          |
| AnionBicarbonate        |                         | AnionBicarbonate       |                            |
| AnionBromide            |                         | AnionBromide           |                            |
| AnionFluoride           |                         | AnionFluoride          |                            |
| AnionHydroxyl           | 0                       | AnionHydroxyl          | 0                          |
| AnionNitrate            |                         | AnionNitrate           |                            |
| AnionPhosphate          |                         | AnionPhosphate         |                            |
| AnionSulfate            | 0                       | AnionSulfate           | 0                          |
| phField                 | 7.99                    | phField                | 7.51                       |
| phCalculated            |                         | phCalculated           |                            |
| TempField               | 80                      | TempField              | 75                         |
| TempLab                 |                         | TempLab                |                            |
| OtherFieldAlkalinity    | 177.19                  | OtherFieldAlkalinity   | 109.98                     |
| OtherSpecificGravity    | 1                       | OtherSpecificGravity   | 1                          |
| OtherTDS                | 1804.26                 | OtherTDS               | 456.11                     |
| OtherCaCO3              | 53.95                   | OtherCaCO3             | 14.27                      |
| OtherConductivity       | 8990                    | OtherConductivity      | 95                         |
| DissolvedCO2            | 30                      | DissolvedCO2           | 144                        |
| DissolvedO2             |                         | DissolvedO2            |                            |
| DissolvedH2S            | 0.64                    | DissolvedH2S           | 0.27                       |
| GasPressure             | 105                     | GasPressure            |                            |
| GasCO2                  | 12                      | GasCO2                 | 0                          |
| GasCO2PP                | 12.6                    | GasCO2PP               | 0                          |
| GasH2S                  | 0                       | GasH2S                 | 0                          |
| GasH2SPP                | 0                       | GasH2SPP               | 0                          |
| PitzerCaCO3_70          |                         | PitzerCaCO3_70         |                            |
| PitzerBaSO4_70          |                         | PitzerBaSO4_70         |                            |
| PitzerCaSO4_70          |                         | PitzerCaSO4_70         |                            |
| PitzerSrSO4_70          |                         | PitzerSrSO4_70         |                            |
| PitzerFeCO3_70          |                         | PitzerFeCO3_70         |                            |
| PitzerCaCO3_220         |                         | PitzerCaCO3_220        |                            |
| PitzerBaSO4_220         |                         | PitzerBaSO4_220        |                            |
| PitzerCaSO4_220         |                         | PitzerCaSO4_220        |                            |
| PitzerSrSO4_220         |                         | PitzerSrSO4_220        |                            |
| PitzerFeCO3_220         |                         | PitzerFeCO3_220        |                            |

**Gas Compatibility in the San Juan Basin**

- The San Juan basin has productive siliciclastic reservoirs (Pictured Cliffs, Blanco Mesaverde, Basin Dakota, etc.) and a productive coalbed methane reservoir (Basin Fruitland Coal).
- These siliciclastic and coalbed methane reservoirs are commingled extensively throughout the basin in many different combinations with no observed damage from clay swelling due to differing formation waters or gas composition.
- The samples below all show offset gas analysis variability by formation is low.

|                  |                  |
|------------------|------------------|
| <b>Well Name</b> | SJ 30-6 Unit 94A |
| <b>API</b>       | 3003922654       |

| FRC Offset (1.19 miles) |                        | MV Offset (1.20 miles) |                       |
|-------------------------|------------------------|------------------------|-----------------------|
| AssetCode               | 3003924960             | AssetCode              | 3003907757            |
| AssetName               | SAN JUAN 30-6 UNIT 497 | AssetName              | SAN JUAN 30-6 UNIT 15 |
| CO2                     | 0.04                   | CO2                    | 0.02                  |
| N2                      | 0                      | N2                     | 0                     |
| C1                      | 0.81                   | C1                     | 0.82                  |
| C2                      | 0.09                   | C2                     | 0.09                  |
| C3                      | 0.04                   | C3                     | 0.04                  |
| ISOC4                   | 0.01                   | ISOC4                  | 0.01                  |
| NC4                     | 0.01                   | NC4                    | 0.01                  |
| ISOC5                   | 0                      | ISOC5                  | 0                     |
| NC5                     | 0                      | NC5                    | 0                     |
| NEOC5                   |                        | NEOC5                  |                       |
| C6                      | 0                      | C6                     |                       |
| C6_PLUS                 |                        | C6_PLUS                | 0.01                  |
| C7                      |                        | C7                     |                       |
| C8                      |                        | C8                     |                       |
| C9                      |                        | C9                     |                       |
| C10                     |                        | C10                    |                       |
| AR                      |                        | AR                     |                       |
| CO                      |                        | CO                     |                       |
| H2                      |                        | H2                     |                       |
| O2                      |                        | O2                     |                       |
| H2O                     |                        | H2O                    |                       |
| H2S                     | 0                      | H2S                    | 0                     |
| HE                      |                        | HE                     |                       |
| C_O_S                   |                        | C_O_S                  |                       |
| CH3SH                   |                        | CH3SH                  |                       |
| C2H5SH                  |                        | C2H5SH                 |                       |
| CH2S3_2CH3S             |                        | CH2S3_2CH3S            |                       |
| CH2S                    |                        | CH2S                   |                       |
| C6HV                    |                        | C6HV                   |                       |
| CO2GPM                  |                        | CO2GPM                 | 0                     |
| N2GPM                   |                        | N2GPM                  | 0                     |
| C1GPM                   |                        | C1GPM                  | 0                     |
| C2GPM                   |                        | C2GPM                  | 2.44                  |
| C3GPM                   |                        | C3GPM                  | 1.07                  |
| ISOC4GPM                |                        | ISOC4GPM               | 0.25                  |
| NC4GPM                  |                        | NC4GPM                 | 0.35                  |
| ISOC5GPM                |                        | ISOC5GPM               | 0.15                  |
| NC5GPM                  |                        | NC5GPM                 | 0.11                  |
| C6_PLUSGPM              |                        | C6_PLUSGPM             | 0.35                  |

OIL CONSERVATION DIVISION

P. O. BOX 2088

SANTA FE, NEW MEXICO 87501

Form C-107  
Revised 10-1-77

STATE OF NEW MEXICO  
ENERGY AND MINERALS DEPARTMENT

All distances must be from the outer boundaries of the Section.

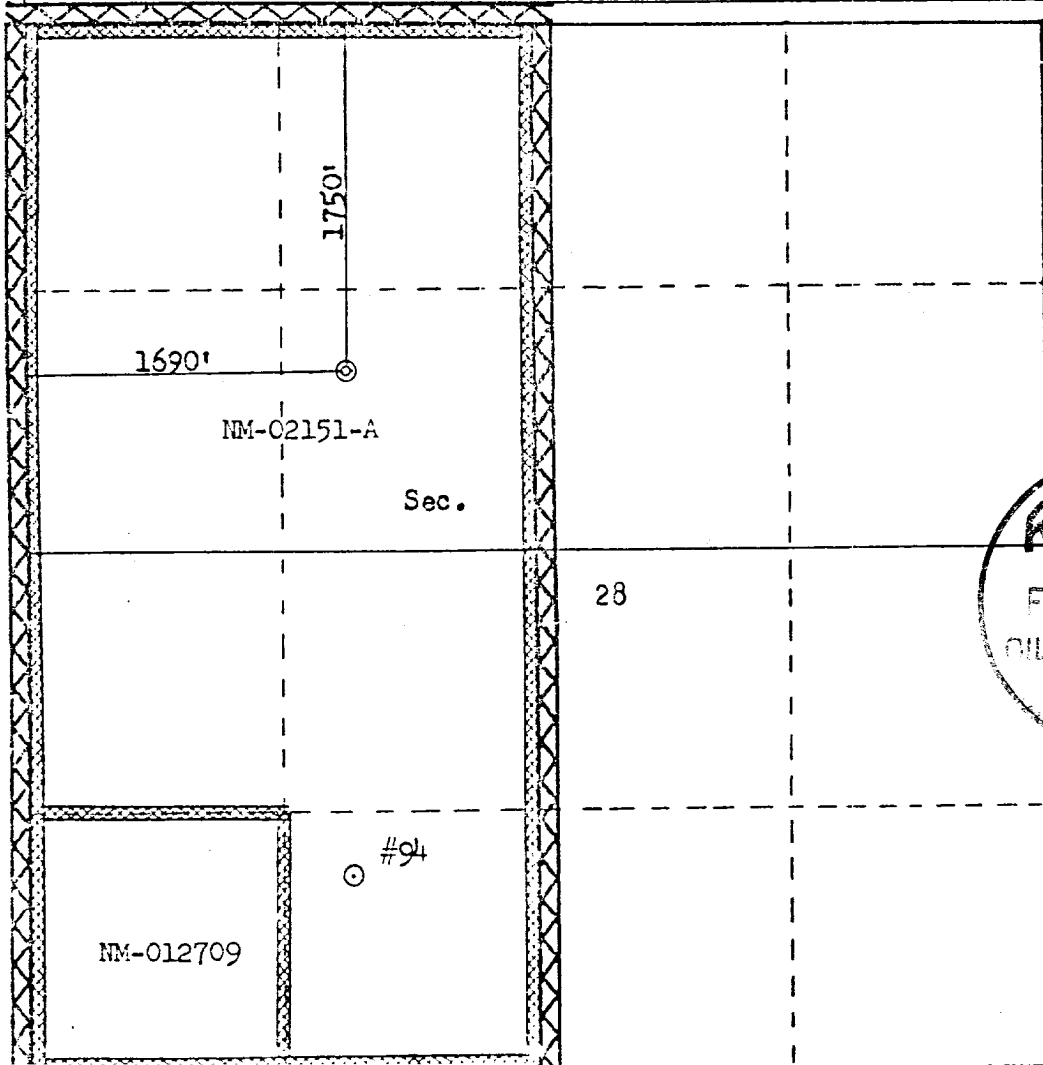
|  |  |   |   |                             |
|--|--|---|---|-----------------------------|
| Operator<br><b>EL PASO NATURAL GAS COMPANY</b>   |  | Lease<br><b>SAN JUAN 30-6 UNIT (NM-02151-A)</b> |   | Well No.<br><b>94A</b>      |
| Unit Letter<br><b>F</b>  | Section<br><b>28</b>                     | Township<br><b>30N-</b>                         | Range<br><b>7W</b>                        | County<br><b>Rio Arriba</b> |
| Actual Footage Location of Well:<br><b>1750</b> feet from the <b>North</b> line and <b>1690</b> feet from the <b>West</b> line |  |   |   |                             |
| Ground Level Elev:<br><b>6325</b>  | Producing Formation<br><b>Mesa Verde</b> | Pool<br><b>Blanco Mesa Verde</b>                | Dedicated Acreage:<br><b>320.00</b> Acres |                             |

1. Outline the acreage dedicated to the subject well by colored pencil or hachure marks on the plat below.
2. If more than one lease is dedicated to the well, outline each and identify the ownership thereof (both as to working interest and royalty).
3. If more than one lease of different ownership is dedicated to the well, have the interests of all owners been consolidated by communitization, unitization, force-pooling, etc?

Yes  No If answer is "yes," type of consolidation Unitization

If answer is "no," list the owners and tract descriptions which have actually been consolidated. (Use reverse side of this form if necessary.) \_\_\_\_\_

No allowable will be assigned to the well until all interests have been consolidated (by communitization, unitization, forced-pooling, or otherwise) or until a non-standard unit, eliminating such interests, has been approved by the Commission.



CERTIFICATION


I hereby certify that the information contained herein is true and complete to the best of my knowledge and belief.

*Jeanne Bradford*  
Name

Drilling Clerk

Position  
El Paso Natural Gas Co.

Company  
September 29, 1980



I hereby certify that the well location shown on this plat was plotted from field notes of actual surveys made by me or under my supervision, and that the same is true and correct to the best of my knowledge and belief.

Date Surveyed  
August 22, 1980

Registered Professional Engineer and Land Surveyor

*Fred B. Kerr Jr.*  
Fred B. Kerr Jr.

Certificate No. 3950

U.S. Department of the Interior  
BUREAU OF LAND MANAGEMENT

|                                      |   |   |
|--------------------------------------|---|---|
| <b>Well Name:</b> SAN JUAN 30-6 UNIT | <b>Well Location:</b> T30N / R7W / SEC 28 /<br>SENW / 36.786011 / -107.578934 | <b>County or Parish/State:</b> RIO<br>ARRIBA / NM |
| <b>Well Number:</b> 94A              | <b>Type of Well:</b> CONVENTIONAL GAS<br>WELL                                 | <b>Allottee or Tribe Name:</b>                    |
| <b>Lease Number:</b> NMNM02151A      | <b>Unit or CA Name:</b> SAN JUAN 30-6 UNIT<br>--MV                            | <b>Unit or CA Number:</b><br>NMNM78420A           |
| <b>US Well Number:</b> 3003922654    | <b>Operator:</b> HILCORP ENERGY<br>COMPANY                                    |   |

**Notice of Intent**

**Sundry ID:** 2886754

**Type of Submission:** Notice of Intent

**Type of Action:** Recompletion

**Date Sundry Submitted:** 12/12/2025

**Time Sundry Submitted:** 09:58

**Date proposed operation will begin:** 04/01/2026

**Procedure Description:** Hilcorp Energy Company requests permission to recomplate the subject well in the Fruitland Coal and downhole commingle with the existing Mesaverde. Please see the attached procedure, current and proposed wellbore diagram, plat and natural gas management plan. A closed loop system will be used. Hilcorp will contact the FFO Surface group within 90 days after the well has been recompleted, before any interim reclamation work, to conduct the onsite. A reclamation plan will be submitted after the onsite.

**Surface Disturbance**

**Is any additional surface disturbance proposed?:** No

**NOI Attachments**

**Procedure Description**

SJ\_30\_6\_94A\_FRC\_Recomplete\_NOI\_2026\_20251212095805.pdf

Well Name: SAN JUAN 30-6 UNIT

Well Location: T30N / R7W / SEC 28 /  
SEW / 36.786011 / -107.578934

County or Parish/State: RIO  
ARRIBA / NM

Well Number: 94A

Type of Well: CONVENTIONAL GAS  
WELL

Allottee or Tribe Name:

Lease Number: NMNM02151A

Unit or CA Name: SAN JUAN 30-6 UNIT  
--MV

Unit or CA Number:  
NMNM78420A

US Well Number: 3003922654

Operator: HILCORP ENERGY  
COMPANY

### Operator

I certify that the foregoing is true and correct. Title 18 U.S.C. Section 1001 and Title 43 U.S.C. Section 1212, make it a crime for any person knowingly and willfully to make to any department or agency of the United States any false, fictitious or fraudulent statements or representations as to any matter within its jurisdiction. Electronic submission of Sundry Notices through this system satisfies regulations requiring a

Operator Electronic Signature: AMANDA WALKER

Signed on: DEC 12, 2025 09:58 AM

Name: HILCORP ENERGY COMPANY

Title: Operations/Regulatory Technician

Street Address: 1111 TRAVIS ST

City: HOUSTON State: TX

Phone: (346) 237-2177

Email address: MWALKER@HILCORP.COM

### Field

Representative Name:

Street Address:

City: State: Zip:

Phone:

Email address:

### BLM Point of Contact

BLM POC Name: KENNETH G RENNICK

BLM POC Title: Petroleum Engineer

BLM POC Phone: 5055647742

BLM POC Email Address: krennick@blm.gov

Disposition: Approved

Disposition Date: 12/15/2025

Signature: Kenneth Rennick

Form 3160-5  
(October 2024)

UNITED STATES  
DEPARTMENT OF THE INTERIOR  
BUREAU OF LAND MANAGEMENT

FORM APPROVED  
OMB No. 1004-0220  
Expires: October 31, 2027

**SUNDRY NOTICES AND REPORTS ON WELLS**  
**Do not use this form for proposals to drill or to re-enter an abandoned well. Use Form 3160-3 (APD) for such proposals.**

|                                      |            |
|--------------------------------------|------------|
| 5. Lease Serial No.                  | NMNM02151A |
| 6. If Indian, Allottee or Tribe Name |            |

**SUBMIT IN TRIPLICATE - Other instructions on page 2**

|  |   |   |
|--|---|---|
| 1. Type of Well<br><input type="checkbox"/> Oil Well <input checked="" type="checkbox"/> Gas Well <input type="checkbox"/> Other |   | 7. If Unit of CA/Agreement, Name and/or No.<br>SAN JUAN 30-6 UNIT --MV/NMNM78420A |
| 2. Name of Operator<br>HILCORP ENERGY COMPANY  |   | 8. Well Name and No.<br>Hilcorp Energy Company                                    |
| 3a. Address<br>mwalker@hilcorp.com   | 3b. Phone No. (include area code)<br>(713) 209-2400 | 9. API Well No. 3003922654  |
| 4. Location of Well (Footage, Sec., T.,R.,M., or Survey Description)<br>SEC 28/T30N/R7W/NMP                                      |   | 10. Field and Pool or Exploratory Area<br>BASIN/BLANCO MESAVERDE                  |
|  |   | 11. Country or Parish, State<br>RIO ARRIBA/NM                                     |

12. CHECK THE APPROPRIATE BOX(ES) TO INDICATE NATURE OF NOTICE, REPORT OR OTHER DATA

| TYPE OF SUBMISSION                                   | TYPE OF ACTION                                |   |  |   |
|--|---|---|--|---|
| <input checked="" type="checkbox"/> Notice of Intent | <input type="checkbox"/> Acidize              | <input type="checkbox"/> Deepen               | <input type="checkbox"/> Production (Start/Resume) | <input type="checkbox"/> Water Shut-Off |
| <input type="checkbox"/> Subsequent Report           | <input type="checkbox"/> Alter Casing         | <input type="checkbox"/> Hydraulic Fracturing | <input type="checkbox"/> Reclamation               | <input type="checkbox"/> Well Integrity |
| <input type="checkbox"/> Final Abandonment Notice    | <input type="checkbox"/> Casing Repair        | <input type="checkbox"/> New Construction     | <input checked="" type="checkbox"/> Recomplete     | <input type="checkbox"/> Other          |
|  | <input type="checkbox"/> Change Plans         | <input type="checkbox"/> Plug and Abandon     | <input type="checkbox"/> Temporarily Abandon       |   |
|  | <input type="checkbox"/> Convert to Injection | <input type="checkbox"/> Plug Back            | <input type="checkbox"/> Water Disposal            |   |

13. Describe Proposed or Completed Operation: Clearly state all pertinent details, including estimated starting date of any proposed work and approximate duration thereof. If the proposal is to deepen directionally or recomplete horizontally, give subsurface locations and measured and true vertical depths of all pertinent markers and zones. Attach the Bond under which the work will be performed or provide the Bond No. on file with BLM/BIA. Required subsequent reports must be filed within 30 days following completion of the involved operations. If the operation results in a multiple completion or recompletion in a new interval, a Form 3160-4 must be filed once testing has been completed. Final Abandonment Notices must be filed only after all requirements, including reclamation, have been completed and the operator has determined that the site is ready for final inspection.)

Hilcorp Energy Company requests permission to recomplete the subject well in the Fruitland Coal and downhole commingle with the existing Mesaverde. Please see the attached procedure, current and proposed wellbore diagram, plat and natural gas management plan. A closed loop system will be used. Hilcorp will contact the FFO Surface group within 90 days after the well has been recompleted, before any interim reclamation work, to conduct the onsite. A reclamation plan will be submitted after the onsite.

|   |   |
|---|---|
| 14. I hereby certify that the foregoing is true and correct. Name (Printed/Typed)<br>AMANDA WALKER / Ph: (346) 237-2177 | Title<br>Operations/Regulatory Technician |
| Signature (Electronic Submission)   | Date<br>12/17/2025                        |

**THE SPACE FOR FEDERAL OR STATE OFFICE USE**

|   |                             |                      |
|---|-----------------------------|----------------------|
| Approved by<br>KENNETH G RENNICK / Ph: (505) 564-7742 / Approved  | Title<br>Petroleum Engineer | Date<br>12/15/2025   |
| Conditions of approval, if any, are attached. Approval of this notice does not warrant or certify that the applicant holds legal or equitable title to those rights in the subject lease which would entitle the applicant to conduct operations thereon. |                             | Office<br>FARMINGTON |

Title 18 U.S.C Section 1001 and Title 43 U.S.C Section 1212, make it a crime for any person knowingly and willfully to make to any department or agency of the United States any false, fictitious or fraudulent statements or representations as to any matter within its jurisdiction.

(Instructions on page 2)

## GENERAL INSTRUCTIONS

This form is designed for submitting proposals to perform certain well operations and reports of such operations when completed as indicated on Federal and Indian lands pursuant to applicable Federal law and regulations. Any necessary special instructions concerning the use of this form and the number of copies to be submitted, particularly with regard to local area or regional procedures and practices, are either shown below, will be issued by or may be obtained from the local Federal office.

## SPECIFIC INSTRUCTIONS

*Item 4* - Locations on Federal or Indian land should be described in accordance with Federal requirements. Consult the local Federal office for specific instructions.

*Item 13*: Proposals to abandon a well and subsequent reports of abandonment should include such special information as is required by the local Federal office. In addition, such proposals and reports should include reasons for the abandonment; data on any former or present productive zones or other zones with present significant fluid contents not sealed off by cement or otherwise; depths (top and bottom) and method of placement of cement plugs; mud or other material placed below, between and above plugs; amount, size, method of parting of any casing, liner or tubing pulled and the depth to the top of any tubing left in the hole; method of closing top of well and date well site conditioned for final inspection looking for approval of the abandonment. If the proposal will involve **hydraulic fracturing operations**, you must comply with 43 CFR 3162.3-3, including providing information about the protection of usable water. Operators should provide the best available information about all formations containing water and their depths. This information could include data and interpretation of resistivity logs run on nearby wells. Information may also be obtained from state or tribal regulatory agencies and from local BLM offices.

## NOTICES

The privacy Act of 1974 and the regulation in 43 CFR 2.48(d) provide that you be furnished the following information in connection with information required by this application.

AUTHORITY: 30 U.S.C. 181 et seq., 351 et seq., 25 U.S.C. 396; 43 CFR 3160.

PRINCIPAL PURPOSE: The information is used to: (1) Evaluate, when appropriate, approve applications, and report completion of subsequent well operations, on a Federal or Indian lease; and (2) document for administrative use, information for the management, disposal and use of National Resource lands and resources, such as: (a) evaluating the equipment and procedures to be used during a proposed subsequent well operation and reviewing the completed well operations for compliance with the approved plan; (b) requesting and granting approval to perform those actions covered by 43 CFR 3162.3-2, 3162.3-3, and 3162.3-4; (c) reporting the beginning or resumption of production, as required by 43 CFR 3162.4-1(c) and (d) analyzing future applications to drill or modify operations in light of data obtained and methods used.

ROUTINE USES: Information from the record and/or the record will be transferred to appropriate Federal, State, local or foreign agencies, when relevant to civil, criminal or regulatory investigations or prosecutions in connection with congressional inquiries or to consumer reporting agencies to facilitate collection of debts owed the Government.

EFFECT OF NOT PROVIDING THE INFORMATION: Filing of this notice and report and disclosure of the information is mandatory for those subsequent well operations specified in 43 CFR 3162.3-2, 3162.3-3, 3162.3-4.

The Paperwork Reduction Act of 1995 requires us to inform you that:

The BLM collects this information to evaluate proposed and/or completed subsequent well operations on Federal or Indian oil and gas leases.

Response to this request is mandatory.

The BLM would like you to know that you do not have to respond to this or any other Federal agency-sponsored information collection unless it displays a currently valid OMB control number.

**BURDEN HOURS STATEMENT:** Public reporting burden for this form is estimated to average 8 hours per response, including the time for reviewing instructions, gathering and maintaining data, and completing and reviewing the form. Direct comments regarding the burden estimate or any other aspect of this form to U.S. Department of the Interior, Bureau of Land Management (1004-0137), Bureau Information Collection Clearance Officer (WO-630), 1849 C St., N.W., Mail Stop 401 LS, Washington, D.C. 20240

## Additional Information

### Location of Well

0. SHL: SENW / 1750 FNL / 1690 FWL / TWSP: 30N / RANGE: 7W / SECTION: 28 / LAT: 36.786011 / LONG: -107.578934 ( TVD: 0 feet, MD: 0 feet )

BHL: SENW / 1750 FNL / 1690 FWL / TWSP: 30N / SECTION: / LAT: 36.786011 / LONG: 107.578934 ( TVD: 0 feet, MD: 0 feet )



**HILCORP ENERGY COMPANY**  
**SAN JUAN 30-6 UNIT 94A**  
**FRUITLAND COAL RECOMPLETION SUNDRY**

|                          |                  |
|--------------------------|------------------|
| <b>Prepared by:</b>      | Whitney Majetch  |
| <b>Preparation Date:</b> | December 5, 2025 |

| WELL INFORMATION  |                        |                   |   |
|-------------------|------------------------|-------------------|---|
| <b>Well Name:</b> | SAN JUAN 30-6 UNIT 94A | <b>State:</b>     | NM  |
| <b>API #:</b>     | 3003922654             | <b>County:</b>    | RIO ARRIBA  |
| <b>Area:</b>      | 11                     | <b>Location:</b>  | 1750' FNL & 1690' FWL - Unit F - Section 28 - T 030N - R 007W |
| <b>Route:</b>     | 1107                   | <b>Latitude:</b>  | 36.78599 N  |
| <b>Spud Date:</b> | 11/28/1981             | <b>Longitude:</b> | -107.57892 W  |

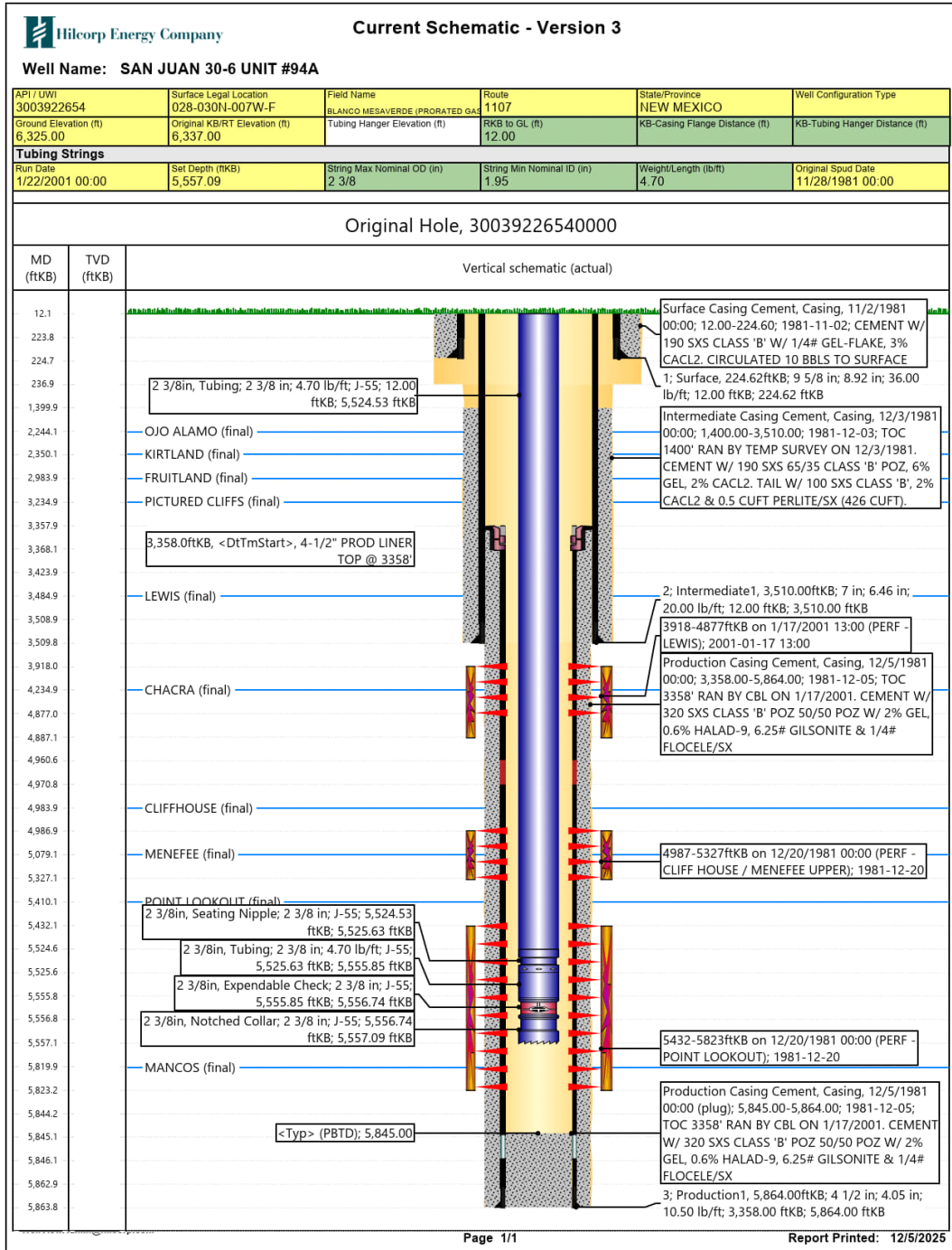
| PROJECT DESCRIPTION  |
|--|
| Isolate the Mesaverde, run a CBL, perform cement remediation (if necessary), perforate and stimulate the OPE Fruitland Coal in 2-3 stages down the csg. Commingle the Fruitland Coal production with the existing Mesaverde production. Strip facilities if necessary; repair production eqmt as needed, upgrade automation, and install pumping unit. |

| JOB PROCEDURES                      |  |
|-------------------------------------|--|
| <input checked="" type="checkbox"/> | <b>NMOCD Contact OCD 24 hrs prior to MIRU. Record and document all casing pressures daily, including BH, IC (if present) and</b>   |
| <input checked="" type="checkbox"/> | <b>BLM PC. Comply with all NMOCD, BLM, and HEC safety and environmental regulations.</b>   |
| 1.                                  | MIRU service rig and associated equipment.   |
| 2.                                  | Nipple down wellhead, nipple up and test BOPs per HEC, State, and Federal guidelines.  |
| 3.                                  | TOOH with 2-3/8" tubing  |
| 4.                                  | <b>Set a 4-1/2" bridge plug at 3,870' to isolate the Mesaverde formation. The BP must be set within 50 ft of the top MV perforation.</b>   |
| 5.                                  | RU pressure test truck. Perform a Mechanical Integrity Test on the wellbore above the plug at 3,870'. Chart record the MIT test (notify BLM and NMOCD +24hr before actual test).   |
| 6.                                  | Note: The CBL ran on the 4-1/2" during the initial completion begins below our zone of interest. A <b>Temp log on the initial 7" cement job indicates 1400' TOC</b> . Prior to perforating - a modern CBL will be run and reviewed with engineering and regulatory agencies. Perform cmt remediation as required, after obtaining necessary approvals. |
| 7.                                  | <b>If frac will be pumped down casing:</b> ND BOP, NU frac stack and test frac stack and casing to frac pressure.  |
| 8.                                  | RU E-Line Crew. Perforate the <b>Fruitland Coal</b> . (Top perforation @ <b>2,984'</b> , Bottom perforation @ <b>3,235'</b> ).   |
| 9.                                  | <b>If frac will be pumped down a frac string:</b> RIH w/ frac string and packer. Set packer within 80' of top perforation. ND BOP, NU frac stack. Pressure test frac string and frac stack to frac pressure.   |
| 10.                                 | RDMO service rig. RU Stimulation crew. Frac the <b>Fruitland Coal</b> in one or more stages. Set plugs in between stages, if necessary.  |
| 11.                                 | MIRU service rig. Nipple down frac stack, nipple up BOP and test. Kill well with fluid, if necessary   |
| 12.                                 | If frac was performed down frac string: POOH w/ frac string and packer.  |
| 13.                                 | <b>Pending C107A approval</b> , drill out stage plugs and Mesaverde isolation plug. Clean out to PBTD at <b>5,845'</b> . TOOH w/cleanout assembly.   |
| 14.                                 | TIH and land 2-3/8" production tubing. Run pump and rods, install pumping unit.  |
| 15.                                 | <b>Flowback well thru flowback separator and sand trap. Get a commingled Fruitland Coal and Mesa Verde flow rate.</b>  |



**HILCORP ENERGY COMPANY**  
**SAN JUAN 30-6 UNIT 94A**  
**FRUITLAND COAL RECOMPLETION SUNDRY**

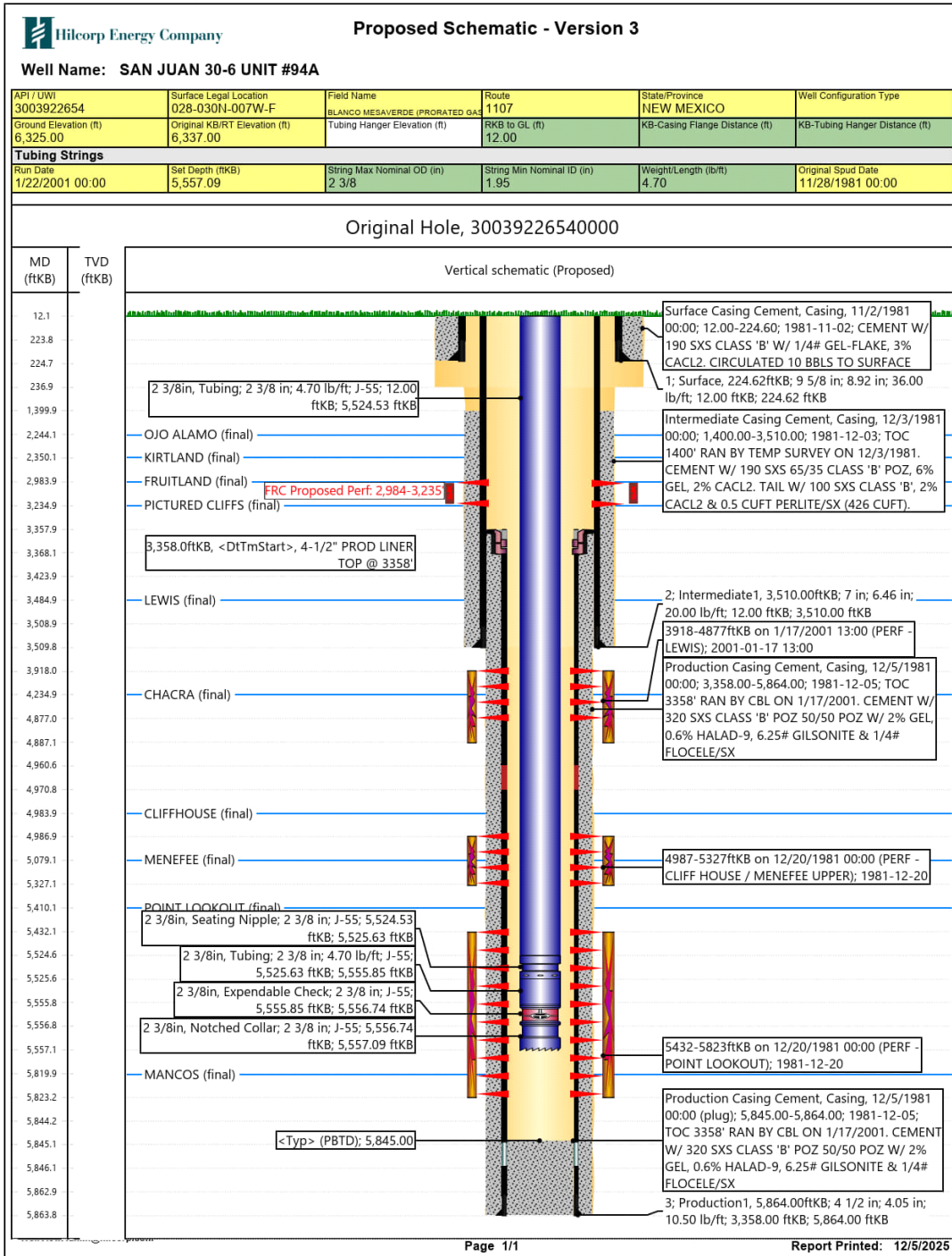
**SAN JUAN 30-6 UNIT 94A - CURRENT WELLBORE SCHEMATIC**





**HILCORP ENERGY COMPANY**  
**SAN JUAN 30-6 UNIT 94A**  
**FRUITLAND COAL RECOMPLETION SUNDRY**

**SAN JUAN 30-6 UNIT 94A - PROPOSED WELLBORE SCHEMATIC**



|  |   |  |
|--|---|--|
| Santa Fe Main Office<br>Phone: (505) 476-3441 Fax: (55) 476-3462<br>General Information<br>Phone: (505) 629-6116<br><br>Online Phone Directory Visit:<br><a href="https://www.emnrd.nm.gov/ocd/contact-us/">https://www.emnrd.nm.gov/ocd/contact-us/</a> | State of New Mexico<br>Energy, Minerals & Natural Resources<br>Department<br><b>OIL CONSERVATION DIVISION</b> | C-102<br>Revised July 9, 2024<br>Submit Electronically<br>via OCD Permitting   |
|  |   | Submittal Type: <input type="checkbox"/> Initial Submittal<br><input type="checkbox"/> Amended Report<br><input type="checkbox"/> As Drilled |

**WELL LOCATION INFORMATION**

|  |   |  |
|--|---|--|
| API Number<br>30-039-22654   | Pool Code<br>71629                      | Pool Name<br>Basin Fruitland Coal (Gas)  |
| Property Code<br>318716  | Property Name<br>San Juan 30-6 Unit     | Well Number<br>94A   |
| OGRID No.<br>372171  | Operator Name<br>Hilcorp Energy Company | Ground Level Elevation<br>6325'  |
| Surface Owner: <input type="checkbox"/> State <input type="checkbox"/> Fee <input type="checkbox"/> Tribal <input checked="" type="checkbox"/> Federal |   | Mineral Owner: <input type="checkbox"/> State <input type="checkbox"/> Fee <input type="checkbox"/> Tribal <input checked="" type="checkbox"/> Federal |

**Surface Location**

| UL | Section | Township | Range | Lot | Ft. from N/S | Ft. from E/W | Latitude   | Longitude    | County     |
|----|---------|----------|-------|-----|--------------|--------------|------------|--------------|------------|
| F  | 28      | 030N     | 07W   |     | 1750' N      | 1690' W      | 36.7860756 | -107.5795822 | Rio Arriba |

**Bottom Hole Location**

| UL | Section | Township | Range | Lot | Ft. from N/S | Ft. from E/W | Latitude   | Longitude    | County     |
|----|---------|----------|-------|-----|--------------|--------------|------------|--------------|------------|
| F  | 28      | 030N     | 07W   |     | 1750' N      | 1690' W      | 36.7860756 | -107.5795822 | Rio Arriba |

|                          |                                   |                                   |   |                            |
|--------------------------|-----------------------------------|-----------------------------------|---|----------------------------|
| Dedicated Acres<br>320.0 | Infill or Defining Well<br>Infill | Defining Well API<br>30-039-24381 | Overlapping Spacing Unit (Y/N)<br>N   | Consolidation Code<br>Unit |
| Order Numbers.           |                                   |                                   | Well setbacks are under Common Ownership: <input checked="" type="checkbox"/> Yes <input type="checkbox"/> No |                            |

**Kick Off Point (KOP)**

| UL | Section | Township | Range | Lot | Ft. from N/S | Ft. from E/W | Latitude | Longitude | County |
|----|---------|----------|-------|-----|--------------|--------------|----------|-----------|--------|
|    |         |          |       |     |              |              |          |           |        |


**First Take Point (FTP)**

| UL | Section | Township | Range | Lot | Ft. from N/S | Ft. from E/W | Latitude | Longitude | County |
|----|---------|----------|-------|-----|--------------|--------------|----------|-----------|--------|
|    |         |          |       |     |              |              |          |           |        |

**Last Take Point (LTP)**

| UL | Section | Township | Range | Lot | Ft. from N/S | Ft. from E/W | Latitude | Longitude | County |
|----|---------|----------|-------|-----|--------------|--------------|----------|-----------|--------|
|    |         |          |       |     |              |              |          |           |        |

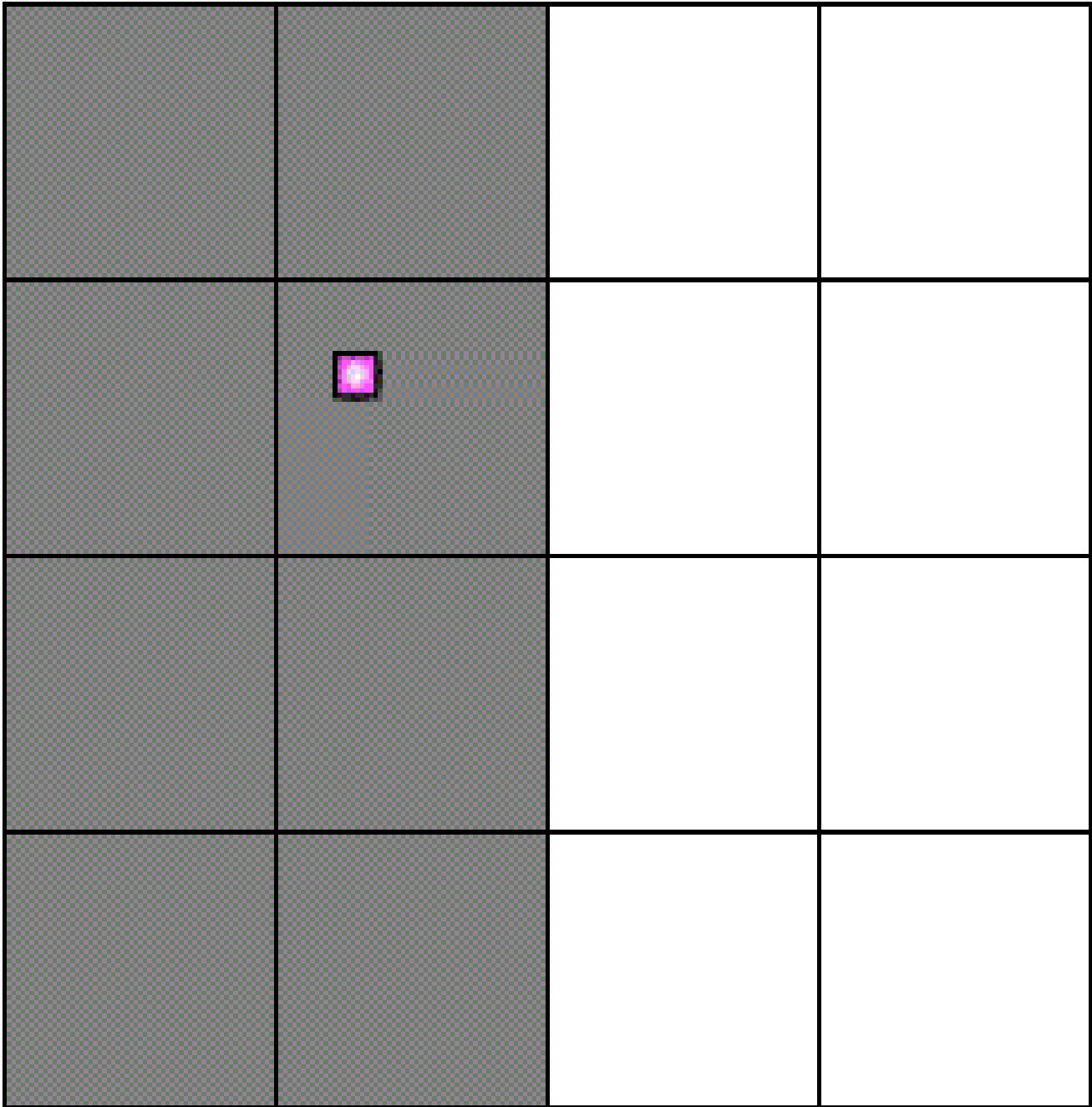
|   |  |                         |
|---|--|-------------------------|
| Unitized Area or Area of Uniform Interest<br>San Juan 30-6 Unit - Fruitland Coal PA | Spacing Unit Type <input type="checkbox"/> Horizontal <input checked="" type="checkbox"/> Vertical | Ground Floor Elevation: |
|---|--|-------------------------|

|  |  |
|--|--|
| <p><b>OPERATOR CERTIFICATIONS</b></p> <p><i>I hereby certify that the information contained herein is true and complete to the best of my knowledge and belief, and, if the well is a vertical or directional well, that this organization either owns a working interest or unleased mineral interest in the land including the proposed bottom hole location or has a right to drill this well at this location pursuant to a contract with an owner of a working interest or unleased mineral interest, or to a voluntary pooling agreement or a compulsory pooling order heretofore entered by the division.</i></p> <p><i>If this well is a horizontal well, I further certify that this organization has received the consent of at least one lessee or owner of a working interest or unleased mineral interest in each tract (in the target pool or formation) in which any part of the well's completed interval will be located or obtained a compulsory pooling order from the division.</i></p> <p> _____<br/>                 Signature Date: 7/29/2025</p> <p>_____<br/>                 Printed Name: Amanda Walker</p> <p>_____<br/>                 Email Address: mwalker@hilcorp.com</p> | <p><b>SURVEYOR CERTIFICATIONS</b></p> <p><i>I hereby certify that the well location shown on this plat was plotted from field notes of actual surveys made by me or under my supervision, and that the same is true and correct to the best of my belief.</i></p> <p>_____<br/>                 Signature and Seal of Professional Surveyor: Fred B. Kerr</p> <p>_____<br/>                 Certificate Number: 3950</p> <p>_____<br/>                 Date of Survey: 8/22/1980</p> |
|--|--|

Note: No allowable will be assigned to this completion until all interests have been consolidated or a non-standard unit has been approved by the division.

This grid represents a standard section. You may superimpose a non-standard section, or larger area, over this grid. Operators must outline the dedicated acreage in a red box, clearly show the well surface location and bottom hole location, if it is directionally drilled, with the dimensions from the section lines in the cardinal directions. If this is a horizontal wellbore show on this plat the location of the First Take Point and Last Take Point, and the point within the Completed interval (other than the First Take Point or Last Take Point) that is closest to any outer boundary of the tract.

Surveyors shall use the latest United States government survey or dependent resurvey. Well locations will be in reference to the New Mexico Principal Meridian. If the land is not surveyed, contact the OCD Engineering Bureau. Independent subdivision surveys will not be acceptable.



State of New Mexico  
 Energy, Minerals and Natural Resources Department

Submit Electronically  
 Via E-permitting

Oil Conservation Division  
 1220 South St. Francis Dr.  
 Santa Fe, NM 87505

## NATURAL GAS MANAGEMENT PLAN

This Natural Gas Management Plan must be submitted with each Application for Permit to Drill (APD) for a new or recompleted well.

### Section 1 – Plan Description Effective May 25, 2021

**I. Operator:** Hilcorp Energy Company **OGRID:** 372171 **Date:** 12/9/2025

**II. Type:**  Original  Amendment due to  19.15.27.9.D(6)(a) NMAC  19.15.27.9.D(6)(b) NMAC  Other.

If Other, please describe: \_\_\_\_\_

**III. Well(s):** Provide the following information for each new or recompleted well or set of wells proposed to be drilled or proposed to be recompleted from a single well pad or connected to a central delivery point.

| Well Name              | API          | ULSTR          | Footages          | Anticipated Oil BBL/D | Anticipated Gas MCF/D | Anticipated Produced Water BBL/D |
|------------------------|--------------|----------------|-------------------|-----------------------|-----------------------|----------------------------------|
| San Juan 30-6 Unit 94A | 30-039-22654 | F, 28, 30N, 7W | 1750' N & 1690' W | 0                     | 300                   | 1                                |

**IV. Central Delivery Point Name:** Chaco-Blanco Processing Plant [See 19.15.27.9(D)(1) NMAC]

**V. Anticipated Schedule:** Provide the following information for each new or recompleted well or set of wells proposed to be drilled or proposed to be recompleted from a single well pad or connected to a central delivery point.

| Well Name                     | API                 | Spud Date | TD Reached Date | Completion Commencement Date | Initial Flow Back Date | First Production Date |
|-------------------------------|---------------------|-----------|-----------------|------------------------------|------------------------|-----------------------|
| <b>San Juan 30-6 Unit 94A</b> | <b>30-039-22654</b> |           |                 |                              | <b>2026</b>            | <b>2026</b>           |

**VI. Separation Equipment:**  Attach a complete description of how Operator will size separation equipment to optimize gas capture.

**VII. Operational Practices:**  Attach a complete description of the actions Operator will take to comply with the requirements of Subsection A through F of 19.15.27.8 NMAC.

**VIII. Best Management Practices:**  Attach a complete description of Operator's best management practices to minimize venting during active and planned maintenance.

**Section 2 – Enhanced Plan**

**EFFECTIVE APRIL 1, 2022**

Beginning April 1, 2022, an operator that is not in compliance with its statewide natural gas capture requirement for the applicable reporting area must complete this section.

Operator certifies that it is not required to complete this section because Operator is in compliance with its statewide natural gas capture requirement for the applicable reporting area.

**IX. Anticipated Natural Gas Production:**

| Well | API | Anticipated Average Natural Gas Rate MCF/D | Anticipated Volume of Natural Gas for the First Year MCF |
|------|-----|--|--|
|      |     |  |  |
|      |     |  |  |

**X. Natural Gas Gathering System (NGGS):**

| Operator | System | ULSTR of Tie-in | Anticipated Gathering Start Date | Available Maximum Daily Capacity of System Segment Tie-in |
|----------|--------|-----------------|----------------------------------|---|
|          |        |                 |                                  |   |
|          |        |                 |                                  |   |

**XI. Map.**  Attach an accurate and legible map depicting the location of the well(s), the anticipated pipeline route(s) connecting the production operations to the existing or planned interconnect of the natural gas gathering system(s), and the maximum daily capacity of the segment or portion of the natural gas gathering system(s) to which the well(s) will be connected.

**XII. Line Capacity.** The natural gas gathering system  will  will not have capacity to gather 100% of the anticipated natural gas production volume from the well prior to the date of first production.

**XIII. Line Pressure.** Operator  does  does not anticipate that its existing well(s) connected to the same segment, or portion, of the natural gas gathering system(s) described above will continue to meet anticipated increases in line pressure caused by the new well(s).

Attach Operator’s plan to manage production in response to the increased line pressure.

**XIV. Confidentiality:**  Operator asserts confidentiality pursuant to Section 71-2-8 NMSA 1978 for the information provided in Section 2 as provided in Paragraph (2) of Subsection D of 19.15.27.9 NMAC, and attaches a full description of the specific information for which confidentiality is asserted and the basis for such assertion.

### Section 3 - Certifications

Effective May 25, 2021

Operator certifies that, after reasonable inquiry and based on the available information at the time of submittal:

Operator will be able to connect the well(s) to a natural gas gathering system in the general area with sufficient capacity to transport one hundred percent of the anticipated volume of natural gas produced from the well(s) commencing on the date of first production, taking into account the current and anticipated volumes of produced natural gas from other wells connected to the pipeline gathering system; or

Operator will not be able to connect to a natural gas gathering system in the general area with sufficient capacity to transport one hundred percent of the anticipated volume of natural gas produced from the well(s) commencing on the date of first production, taking into account the current and anticipated volumes of produced natural gas from other wells connected to the pipeline gathering system.

***If Operator checks this box, Operator will select one of the following:***

**Well Shut-In.**  Operator will shut-in and not produce the well until it submits the certification required by Paragraph (4) of Subsection D of 19.15.27.9 NMAC; or

**Venting and Flaring Plan.**  Operator has attached a venting and flaring plan that evaluates and selects one or more of the potential alternative beneficial uses for the natural gas until a natural gas gathering system is available, including:

- (a) power generation on lease;
- (b) power generation for grid;
- (c) compression on lease;
- (d) liquids removal on lease;
- (e) reinjection for underground storage;
- (f) reinjection for temporary storage;
- (g) reinjection for enhanced oil recovery;
- (h) fuel cell production; and
- (i) other alternative beneficial uses approved by the division.

### Section 4 - Notices

1. If, at any time after Operator submits this Natural Gas Management Plan and before the well is spud:

(a) Operator becomes aware that the natural gas gathering system it planned to connect the well(s) to has become unavailable or will not have capacity to transport one hundred percent of the production from the well(s), no later than 20 days after becoming aware of such information, Operator shall submit for OCD's approval a new or revised venting and flaring plan containing the information specified in Paragraph (5) of Subsection D of 19.15.27.9 NMAC; or

(b) Operator becomes aware that it has, cumulatively for the year, become out of compliance with its baseline natural gas capture rate or natural gas capture requirement, no later than 20 days after becoming aware of such information, Operator shall submit for OCD's approval a new or revised Natural Gas Management Plan for each well it plans to spud during the next 90 days containing the information specified in Paragraph (2) of Subsection D of 19.15.27.9 NMAC, and shall file an update for each Natural Gas Management Plan until Operator is back in compliance with its baseline natural gas capture rate or natural gas capture requirement.

2. OCD may deny or conditionally approve an APD if Operator does not make a certification, fails to submit an adequate venting and flaring plan which includes alternative beneficial uses for the anticipated volume of natural gas produced, or if OCD determines that Operator will not have adequate natural gas takeaway capacity at the time a well will be spud.

I certify that, after reasonable inquiry, the statements in and attached to this Natural Gas Management Plan are true and correct to the best of my knowledge and acknowledge that a false statement may be subject to civil and criminal penalties under the Oil and Gas Act.

|  |
|--|
| Signature:      |
| Printed Name: Amanda Walker  |
| Title: Operations Regulatory Tech Sr.  |
| E-mail Address: <a href="mailto:mwalker@hilcorp.com">mwalker@hilcorp.com</a>                     |
| Date: 12/9/2025  |
| Phone: 346-237-2177  |
| <b>OIL CONSERVATION DIVISION</b><br><b>(Only applicable when submitted as a standalone form)</b> |
| Approved By:   |
| Title:   |
| Approval Date:   |
| Conditions of Approval:  |

## VI. Separation Equipment:

Hilcorp Energy Company (HEC or Operator) production facilities include separation equipment designed to efficiently separate gas from liquid phases to optimize gas capture based on projected and estimated volumes from the targeted pool of our recomplete project. HEC will utilize flowback separation equipment and production separation equipment designed and built to industry specifications after the recomplete to optimize gas capture and send gas to sales or flare based on analytical composition. HEC operates facilities that are typically one-well facilities. Production separation equipment is upgraded prior to well being completed, if determined to be undersized or inadequate. This equipment is already on-site and tied into our sales gas lines prior to the recomplete operations.

## VII. Operational Practices:

1. Subsection (A) Venting and Flaring of Natural Gas
  - o HEC understands the requirements of NMAC 19.15.27.8 which outlines that the venting and flaring of natural gas during drilling, completion or production operations that constitutes waste as defined in 19.15.2 are prohibited.
2. Subsection (B) Venting and Flaring during drilling operations
  - o This gas capture plan isn't for a well being drilled.
3. Subsection (C) Venting and flaring during completion or recompletion
  - o Flowlines will be routed for flowback fluids into a completion or storage tank and if feasible under well conditions, flare rather than vent and commence operation of a separator as soon as it is technically feasible for a separator to function.
  - o At any point in the well life (completion, production, inactive) an audio, visual and olfactory inspection be performed at prescribed intervals (weekly or monthly) pursuant to Subsection D of 19.15.27.8 NMAC, to confirm that all production equipment is operating properly and there are no leaks or releases.
4. Subsection (D) Venting and flaring during production operations
  - o At any point in the well life (completion, production, inactive) an audio, visual and olfactory inspection be performed at prescribed intervals (weekly or monthly) pursuant to Subsection D of 19.15.27.8 NMAC, to confirm that all production equipment is operating properly and there are no leaks or releases.
  - o Monitor manual liquid unloading for wells on-site or in close proximity (<30 minutes' drive time), take reasonable actions to achieve a stabilized rate and pressure at the earliest practical time, and take reasonable actions to minimize venting to the maximum extent practicable.
  - o HEC will not vent or flare except during the approved activities listed in NMAC 19.15.27.8 (D) 1-4.
5. Subsection (E) Performance standards
  - o All tanks and separation equipment are designed for maximum throughput and pressure to minimize waste.
  - o If a flare is utilized during production operations it will have a continuous pilot and is located more than 100 feet from any known well or storage tanks.
  - o At any point in the well life (completion, production, inactive) an audio, visual and olfactory inspection be performed at prescribed intervals (weekly or monthly) pursuant to Subsection D of 19.15.27.8 NMAC, to confirm that all production equipment is operating properly and there are no leaks or releases.

6. Subsection (F) Measurement or estimation of vented and flared natural gas
  - o Measurement equipment is installed to measure the volume of natural gas flared from process piping.
  - o When measurement isn't practicable, estimation of vented and flared natural gas will be completed as noted in 19.15.27.8 (F) 5-6.

VIII. Best Management Practices:

1. Operator has adequate storage and takeaway capacity for wells it chooses to recomplete as the flowlines at the sites are already in place and tied into a gathering system.
2. Operator will flare rather than vent vessel blowdown gas when technically feasible during active and/or planned maintenance to equipment on-site.
3. Operator combusts natural gas that would otherwise be vented or flared, when technically feasible.
4. Operator will shut in wells in the event of a takeaway disruption, emergency situation, or other operations where venting or flaring may occur due to equipment failures.



December 18, 2025

*Mailed Certified / Return Receipt Requested*

To: ALL INTEREST OWNERS

RE: Application to Downhole Commingle Production  
Well: SAN JUAN 30-6 UNIT #094A  
API: 30-039-22654  
Township 30 North, Range 7 West, Section 28  
Rio Arriba County, New Mexico

Ladies and Gentlemen:

Hilcorp Energy Company ("Hilcorp"), as Operator of the subject well, has filed application with the New Mexico Oil Conservation Division ("NMOCD") for approval to downhole commingle production from the **Fruitland Coal**, a formation Hilcorp soon intends to perforate, with existing production from the **Mesaverde** formation, and allocate production between these formations using the subtraction allocation method; a method prescribed by the NMOCD.

This letter and the application copy enclosed serve to provide you, an owner in one or more of the aforementioned formations, with written notice as prescribed by Subsection C of 19.15.12.11 New Mexico Administrative Code.

**No action is required by you** unless you wish to file an objection to this application.

Any objections or requests for hearing must be submitted to the NMOCD's Santa Fe office, in writing, within twenty (20) days from the date the NMOCD receives the subject application.

Sincerely,

A handwritten signature in blue ink, appearing to read 'Rob Carlson'.

Rob Carlson, CPL  
Sr. Landman

1111 Travis Street Houston, TX 77002  
Phone: 713/209-2400 Fax 713/209-2420

|                            |             |  |            |                   |
|----------------------------|-------------|--|------------|-------------------|
| 92148969009997901852493276 | Cole Gorman | COLEMAN OIL and GAS INC , and ROYALTIES LTD, PO BOX DRAWER 3337, FARMINGTON, NM, 87499-3337<br>Code: SJ 30-6 94A DHC     | 12/17/2025 | Signature Pending |
| 92148969009997901852493283 | Cole Gorman | LINDSAY PRODUCTION , RANDOLPH C MARCEAU TRUSTEE, 402 CORA STREET, FREDERICKSBURG, TX, 78624<br>Code: SJ 30-6 94A DHC     | 12/17/2025 | Signature Pending |
| 92148969009997901852493290 | Cole Gorman | THE NORDAN TRUST , , 2135 E HILDEBRAND AVE, SAN ANTONIO, TX, 78209<br>Code: SJ 30-6 94A DHC                              | 12/17/2025 | Signature Pending |
| 92148969009997901852493306 | Cole Gorman | XTO ENERGY INC , LAKEWOOD ACCTG CENT ONSHORE, PO BOX 840780, DALLAS, TX, 75284-0791<br>Code: SJ 30-6 94A DHC             | 12/17/2025 | Signature Pending |
| 92148969009997901852493313 | Cole Gorman | OFFICE OF NATURAL RESOURCES REVENUE , , P O BOX 25627, DENVER, CO, 80225-0627<br>Code: SJ 30-6 94A DHC                   | 12/17/2025 | Signature Pending |
| 92148969009997901852493320 | Cole Gorman | WESLEY WEST MINERALS LTD , , PO BOX 7, HOUSTON, TX, 77001<br>Code: SJ 30-6 94A DHC                                       | 12/17/2025 | Signature Pending |
| 92148969009997901852493337 | Cole Gorman | SILVERADO OIL and GAS LLP , , P O BOX 52308, TULSA, OK, 74152-0308<br>Code: SJ 30-6 94A DHC                              | 12/17/2025 | Signature Pending |
| 92148969009997901852493344 | Cole Gorman | FREDERICKSBURG ROYALTY LTD , , PO BOX 1481, SAN ANTONIO, TX, 78295-1481<br>Code: SJ 30-6 94A DHC                         | 12/17/2025 | Signature Pending |
| 92148969009997901852493351 | Cole Gorman | BHCH MINERAL LTD , HELENE D GORMAN AND AS TRUSTEE, P O BOX 1817, SAN ANTONIO, TX, 78296-1817<br>Code: SJ 30-6 94A DHC    | 12/17/2025 | Signature Pending |
| 92148969009997901852493368 | Cole Gorman | MARGARET A KEARNS TRUST FBO , KATHY NAVARRETE, 1440 OSPREY AVE, NAPLES, FL, 34102<br>Code: SJ 30-6 94A DHC               | 12/17/2025 | Signature Pending |
| 92148969009997901852493375 | Cole Gorman | PIONEER NATURAL RES USA INC , , P O BOX 3178, MIDLAND, TX, 79702<br>Code: SJ 30-6 94A DHC                                | 12/17/2025 | Signature Pending |
| 92148969009997901852493382 | Cole Gorman | ELEANOR G HAND , , 1875 GORDON MANOR NE, ATLANTA, GA, 30307<br>Code: SJ 30-6 94A DHC                                     | 12/17/2025 | Signature Pending |
| 92148969009997901852493399 | Cole Gorman | MARY JO WELLS , BATAAN MEMORIAL BUILDING, 5250 WOODLAWN AVENUE, CHEVY CHASE, MD, 20815<br>Code: SJ 30-6 94A DHC          | 12/17/2025 | Signature Pending |
| 92148969009997901852493405 | Cole Gorman | STATE OF NEW MEXICO , C/O BANK OF AMERICA N.A., 407 GALISTEO ST ROOM 166, SANTA FE, NM, 87501<br>Code: SJ 30-6 94A DHC   | 12/17/2025 | Signature Pending |
| 92148969009997901852493412 | Cole Gorman | STANFORD UNIVERSITY , , P O BOX 840738, DALLAS, TX, 75284-0738<br>Code: SJ 30-6 94A DHC                                  | 12/17/2025 | Signature Pending |
| 92148969009997901852493429 | Cole Gorman | CLAUD W RAYBOURN , C/O PETROLEDGER FINANCIAL SERV, 16260 MONACHE COURT, APPLE VALLEY, CA, 92307<br>Code: SJ 30-6 94A DHC | 12/17/2025 | Signature Pending |
| 92148969009997901852493436 | Cole Gorman | ELSLR LP , , 4455 CAMP BOWIE BLVD STE 114 #49, FORT WORTH, TX, 76107<br>Code: SJ 30-6 94A DHC                            | 12/17/2025 | Signature Pending |
| 92148969009997901852493443 | Cole Gorman | GROVER FAMILY LP , JPMORGAN CHASE BANK NA, PO BOX 3666, MIDLAND, TX, 79702-3666<br>Code: SJ 30-6 94A DHC                 | 12/17/2025 | Signature Pending |
| 92148969009997901852493450 | Cole Gorman | SCURLOCK FOUNDATION , , PO BOX 99084, FT WORTH, TX, 76199<br>Code: SJ 30-6 94A DHC                                       | 12/17/2025 | Signature Pending |
| 92148969009997901852493467 | Cole Gorman | FLORENCIA EXPLORATION INC , , PO BOX 1817, SAN ANTONIO, TX, 78296-1817<br>Code: SJ 30-6 94A DHC                          | 12/17/2025 | Signature Pending |
| 92148969009997901852493474 | Cole Gorman | ARCHER PEARL ENERGY LTD , , 401 AUSTIN HIGHWAY SUITE 212, SAN ANTONIO, TX, 78209<br>Code: SJ 30-6 94A DHC                | 12/17/2025 | Signature Pending |
| 92148969009997901852493481 | Cole Gorman | CHARLES RUSSELL BELL JR , , PO BOX 372, BELLVILLE, TX, 77418-0042<br>Code: SJ 30-6 94A DHC                               | 12/17/2025 | Signature Pending |
| 92148969009997901852493498 | Cole Gorman | VALERIE L JONES HUNDLEY , , PO BOX 81242, CORPUS CHRISTI, TX, 78468-1242<br>Code: SJ 30-6 94A DHC                        | 12/17/2025 | Signature Pending |
| 92148969009997901852493504 | Cole Gorman | JOHN HUNTER JONES , , 3300 BEE CAVE RD SUITE 650-246, AUSTIN, TX, 78746<br>Code: SJ 30-6 94A DHC                         | 12/17/2025 | Signature Pending |
| 92148969009997901852493511 | Cole Gorman | JESSICA DAVANT STANLEY , , 13121 DELPHINUS WALK, AUSTIN, TX, 78732<br>Code: SJ 30-6 94A DHC                              | 12/17/2025 | Signature Pending |

|                            |             |  |            |                   |
|----------------------------|-------------|--|------------|-------------------|
| 92148969009997901852493528 | Cole Gorman | AMELIA ANNE SUNDBERG , , 1915 BROWN SCHOOL CT, RICHMOND, TX, 77406-6727<br>Code: SJ 30-6 94A DHC                             | 12/17/2025 | Signature Pending |
| 92148969009997901852493535 | Cole Gorman | PLAINS PRODUCTION INC , , 1313 CAMPBELL RD BLDG D, HOUSTON, TX, 77055<br>Code: SJ 30-6 94A DHC                               | 12/17/2025 | Signature Pending |
| 92148969009997901852493542 | Cole Gorman | GILES ENERGY INC , C/O MINERAL ACQUISITION PRITNERS INC, 5902 CORINTHIAN PARK DR, SPRING, TX, 77379<br>Code: SJ 30-6 94A DHC | 12/17/2025 | Signature Pending |
| 92148969009997901852493559 | Cole Gorman | MAP2001-NET (OK GEN PSHP) , , PO BOX 269100, OKLAHOMA CITY, OK, 73126<br>Code: SJ 30-6 94A DHC                               | 12/17/2025 | Signature Pending |
| 92148969009997901852493566 | Cole Gorman | MULLIGAN LP , , 1202 RICHARDSON DR STE 115, RICHARDSON, TX, 75080-4611<br>Code: SJ 30-6 94A DHC                              | 12/17/2025 | Signature Pending |
| 92148969009997901852493573 | Cole Gorman | OKLAHOMA STATE UNIVERSITY FOUN , , DEPT 96-0484, OKLAHOMA CITY, OK, 73196-0484<br>Code: SJ 30-6 94A DHC                      | 12/17/2025 | Signature Pending |
| 92148969009997901852493580 | Cole Gorman | REBECCA ANN HOWARD MUNNELL , , 4315 COZAC LN, SUGAR LAND, TX, 77479-1470<br>Code: SJ 30-6 94A DHC                            | 12/17/2025 | Signature Pending |
| 92148969009997901852493597 | Cole Gorman | RICHARD HOWARD , , 933 QUEEN ANNES RD, HOUSTON, TX, 77024<br>Code: SJ 30-6 94A DHC   | 12/17/2025 | Signature Pending |
| 92148969009997901852493603 | Cole Gorman | ROBERT LOUIS HOWARD JR , , 129 SHOALS WAY, CLARKESVILLE, GA, 30523<br>Code: SJ 30-6 94A DHC                                  | 12/17/2025 | Signature Pending |
| 92148969009997901852493610 | Cole Gorman | ROBERT MORRISON ESTATE , , 4091 JAY COX RD, AVON, OH, 44011<br>Code: SJ 30-6 94A DHC   | 12/17/2025 | Signature Pending |
| 92148969009997901852493627 | Cole Gorman | HEMISPHERE PROPERTIES CORP , C/O DRILLINGINFO MAIL, PO BOX 19529, HOUSTON, TX, 77224<br>Code: SJ 30-6 94A DHC                | 12/17/2025 | Signature Pending |
| 92148969009997901852493634 | Cole Gorman | CROSS TIMBERS ENERGY LLC , , PO BOX 669226, DALLAS, TX, 75266-9226<br>Code: SJ 30-6 94A DHC                                  | 12/17/2025 | Signature Pending |
| 92148969009997901852493641 | Cole Gorman | WILLIAM C EILAND , , PO DRAWER 11228, MIDLAND, TX, 79702<br>Code: SJ 30-6 94A DHC  | 12/17/2025 | Signature Pending |
| 92148969009997901852493658 | Cole Gorman | BARBARA LEIGH FARAH , ANTHONY SPEIER REGISTER AGENT, PO BOX 420837, HOUSTON, TX, 77242-0837<br>Code: SJ 30-6 94A DHC         | 12/17/2025 | Signature Pending |
| 92148969009997901852493665 | Cole Gorman | DELACOSTA ENERGY LP , PHILIP N HUDSON MANAGER, 19031 RIDGEWOOD PKWY STE 101, SAN ANTONIO, TX, 78259<br>Code: SJ 30-6 94A DHC | 12/17/2025 | Signature Pending |
| 92148969009997901852493672 | Cole Gorman | PNH RESOURCES LLC , ROBERT L GALL MARYELLEN TASCH AS C, PO BOX 160892, SAN ANTONIO, TX, 78280<br>Code: SJ 30-6 94A DHC       | 12/17/2025 | Signature Pending |
| 92148969009997901852493689 | Cole Gorman | ROBERT E GALL ESTATE , , 703 SOUTH MOUNTAIN RD, NEW CITY, NY, 10956<br>Code: SJ 30-6 94A DHC                                 | 12/17/2025 | Signature Pending |
| 92148969009997901852493696 | Cole Gorman | MCKAY OIL and GAS LLC , , 3100 W RAY RD, CHANDLER, AZ, 85226<br>Code: SJ 30-6 94A DHC  | 12/17/2025 | Signature Pending |
| 92148969009997901852493702 | Cole Gorman | OMIMEX PETROLEUM , JGT ESTATE, PO BOX 80169, FORT WORTH, TX, 76244<br>Code: SJ 30-6 94A DHC                                  | 12/17/2025 | Signature Pending |
| 92148969009997901852493719 | Cole Gorman | FREDERICK EUGENE TURNER , and JOHN S WATSON, PO BOX 192588, DALLAS, TX, 75219-8523<br>Code: SJ 30-6 94A DHC                  | 12/17/2025 | Signature Pending |
| 92148969009997901852493726 | Cole Gorman | PRISCILLA HESS WATSON , PRISCILLA HESS WATSON, 6031 CRAB ORCHARD RD, HOUSTON, TX, 77057<br>Code: SJ 30-6 94A DHC             | 12/17/2025 | Signature Pending |
| 92148969009997901852493733 | Cole Gorman | JOHN S WATSON and , , 6031 CRAB ORCHARD RD, HOUSTON, TX, 77057<br>Code: SJ 30-6 94A DHC                                      | 12/17/2025 | Signature Pending |
| 92148969009997901852493740 | Cole Gorman | HENRY C HESS and MARILYN L HESS , , 4019 CINNAMON FERN CT, HOUSTON, TX, 77059<br>Code: SJ 30-6 94A DHC                       | 12/17/2025 | Signature Pending |
| 92148969009997901852493757 | Cole Gorman | HENRY C HESS , JOHN R BUTLER, 4019 CINNAMON FERN CT, HOUSTON, TX, 77059<br>Code: SJ 30-6 94A DHC                             | 12/17/2025 | Signature Pending |
| 92148969009997901852493764 | Cole Gorman | PENELOPE HESS BUTLER and , , 4605 POST OAK PL STE 107, HOUSTON, TX, 77027<br>Code: SJ 30-6 94A DHC                           | 12/17/2025 | Signature Pending |

|                            |             |  |            |                   |
|----------------------------|-------------|--|------------|-------------------|
| 92148969009997901852493771 | Cole Gorman | T H MCELVAIN OIL and GAS LLP , MERRILL LYNCH ATTN: GRANT CLARK, 1819 DENVER WEST DRIVE SUITE 260, LAKEWOOD, CO, 80401<br>Code: SJ 30-6 94A DHC                 | 12/17/2025 | Signature Pending |
| 92148969009997901852493788 | Cole Gorman | HARRINGTON SOUTHWEST ENERGY LP , , 7545 ASHWORTH RD STE 100, WEST DES MOINES, IA, 50266<br>Code: SJ 30-6 94A DHC   | 12/17/2025 | Signature Pending |
| 92148969009997901852493795 | Cole Gorman | ED A MELLINGER EDUCATIONAL FNDTN , , PO BOX 840738, DALLAS, TX, 75284-0738<br>Code: SJ 30-6 94A DHC  | 12/17/2025 | Signature Pending |
| 92148969009997901852493801 | Cole Gorman | JAMES R LEETON JR , DAVID G KENYON and KAREN L KENYON, PO BOX 10561, MIDLAND, TX, 79702<br>Code: SJ 30-6 94A DHC   | 12/17/2025 | Signature Pending |
| 92148969009997901852493818 | Cole Gorman | 1994 KENYON FAMILY TRUST , JOSE E GOMEZ JR TRUSTEE, 7200 REDWOOD BLVD STE 404, NOVATO, CA, 94945<br>Code: SJ 30-6 94A DHC                                      | 12/17/2025 | Signature Pending |
| 92148969009997901852493825 | Cole Gorman | JOSE E GOMEZ TRUST DTD 9/8/2004 , MARTINDALE CONSULTANTS INC AGENT, PO BOX 1053, DULCE, NM, 87528-1053<br>Code: SJ 30-6 94A DHC                                | 12/17/2025 | Signature Pending |
| 92148969009997901852493832 | Cole Gorman | ROBERT UMBACH CANCER FOUNDATION , RAYMOND and SONS I LLC GEN PARTNER, 4100 PERIMETER CENTER DR STE 300, OKLAHOMA CITY, OK, 73112-2311<br>Code: SJ 30-6 94A DHC | 12/17/2025 | Signature Pending |
| 92148969009997901852493849 | Cole Gorman | JandM RAYMOND LTD , , PO BOX 291445, KERRVILLE, TX, 78029-1445<br>Code: SJ 30-6 94A DHC  | 12/17/2025 | Signature Pending |
| 92148969009997901852493856 | Cole Gorman | MARY E WALKER LIFE EST , , 101 SANDSTONE CT, VICTORIA, TX, 77904<br>Code: SJ 30-6 94A DHC  | 12/17/2025 | Signature Pending |
| 92148969009997901852493863 | Cole Gorman | MARY E CAUBLE WALKER , , 101 SANDSTONE CT, VICTORIA, TX, 77904<br>Code: SJ 30-6 94A DHC  | 12/17/2025 | Signature Pending |
| 92148969009997901852493870 | Cole Gorman | WPC OIL and GAS LP , , 4040 NORTH CENTRAL EXPWY SUITE 750, DALLAS, TX, 75204<br>Code: SJ 30-6 94A DHC  | 12/17/2025 | Signature Pending |
| 92148969009997901852493887 | Cole Gorman | GUY R CAMPBELL JR and CO , , 17929 BARN CLOSE DR, LUTZ, FL, 33559<br>Code: SJ 30-6 94A DHC   | 12/17/2025 | Signature Pending |
| 92148969009997901852493894 | Cole Gorman | GUY R CAMPBELL , EDWARD CHARLES BAUMANN, 12010 WEST POND WAY, TAMPA, FL, 33635<br>Code: SJ 30-6 94A DHC  | 12/17/2025 | Signature Pending |
| 92148969009997901852493900 | Cole Gorman | SUSAN R HESS BAUMANN and , , 9950 WINDING WAY LN, CHAPPELL HILL, TX, 77426<br>Code: SJ 30-6 94A DHC  | 12/17/2025 | Signature Pending |
| 92148969009997901852493917 | Cole Gorman | SUSAN R HESS BAUMANN , , 9950 WINDING WAY LN, CHAPPELL HILL, TX, 77426<br>Code: SJ 30-6 94A DHC  | 12/17/2025 | Signature Pending |
| 92148969009997901852493924 | Cole Gorman | MARTHA M TUCKER , , PO BOX 2822, HOUSTON, TX, 77252-2822<br>Code: SJ 30-6 94A DHC  | 12/17/2025 | Signature Pending |
| 92148969009997901852493931 | Cole Gorman | HENRY G ROBLEDO , , 11 SERENA RD, SANTA FE, NM, 87508<br>Code: SJ 30-6 94A DHC   | 12/17/2025 | Signature Pending |
| 92148969009997901852493948 | Cole Gorman | BEN HOWELL LANGFORD , , 6248 LOS ALTOS, EL PASO, TX, 79912<br>Code: SJ 30-6 94A DHC  | 12/17/2025 | Signature Pending |
| 92148969009997901852493955 | Cole Gorman | THOMPSON FAMILY LLC , ELIZABETH R HARNED SUCC TRUSTEE, 1370 TESUQUE CREEK RD, SANTA FE, NM, 87501<br>Code: SJ 30-6 94A DHC                                     | 12/17/2025 | Signature Pending |
| 92148969009997901852493962 | Cole Gorman | VIRGINIA THOMPSON CREPS REV TRUST , , 523 MARSHALL DR, WEST CHESTER, PA, 19380<br>Code: SJ 30-6 94A DHC  | 12/17/2025 | Signature Pending |
| 92148969009997901852493979 | Cole Gorman | MICHAEL C ABRAHAM , , PO BOX 25123, ALBUQUERQUE, NM, 87125-0123<br>Code: SJ 30-6 94A DHC   | 12/17/2025 | Signature Pending |
| 92148969009997901852493986 | Cole Gorman | DENISE BOISSON , , CAZON #412 FRACC COSTA DE ORO, BOCA DEL RIO, VER, 94299<br>Code: SJ 30-6 94A DHC  | 12/17/2025 | Signature Pending |
| 92148969009997901852493993 | Cole Gorman | ATKO PARTNERS LTD , , 260 IH 45 S SUITE A, HUNTSVILLE, TX, 77340<br>Code: SJ 30-6 94A DHC  | 12/17/2025 | Signature Pending |
| 92148969009997901852494006 | Cole Gorman | JEFFREY G GANT , , 112 PEMBROKE, WICHITA FALLS, TX, 76301<br>Code: SJ 30-6 94A DHC   | 12/17/2025 | Signature Pending |
| 92148969009997901852494013 | Cole Gorman | JARON L GANT , , 5959 WURZBACH RD APT. C-2, SAN ANTONIO, TX, 78238<br>Code: SJ 30-6 94A DHC  | 12/17/2025 | Signature Pending |

|                            |             |   |            |                   |
|----------------------------|-------------|---|------------|-------------------|
| 92148969009997901852494020 | Cole Gorman | JACK A GANT JR , JPMORGAN CHASE BANK AGENT and AIF, PO BOX 505, PORT ARANSAS, TX, 78373<br>Code: SJ 30-6 94A DHC                                | 12/17/2025 | Signature Pending |
| 92148969009997901852494037 | Cole Gorman | DAVID H GRAY , , PO BOX 99084, FORT WORTH, TX, 76199-0084<br>Code: SJ 30-6 94A DHC  | 12/17/2025 | Signature Pending |
| 92148969009997901852494044 | Cole Gorman | LAURA A GUNN , , 13408 VISTA DEL PRADO, SAN ANTONIO, TX, 78216-2227<br>Code: SJ 30-6 94A DHC  | 12/17/2025 | Signature Pending |
| 92148969009997901852494051 | Cole Gorman | MARILYN L HESS , , 4019 CINNAMON FERN CT, HOUSTON, TX, 77059<br>Code: SJ 30-6 94A DHC   | 12/17/2025 | Signature Pending |
| 92148969009997901852494068 | Cole Gorman | LYNN DAVIS HILL , BARRON LULMER KIDD EXEC and TRUSTEE, 462 MARBLE HILLS DR, KATY, TX, 77450<br>Code: SJ 30-6 94A DHC                            | 12/17/2025 | Signature Pending |
| 92148969009997901852494075 | Cole Gorman | BARRON KIDD ESTATE , , 3838 OAK LAWN AVE STE 725, DALLAS, TX, 75219<br>Code: SJ 30-6 94A DHC  | 12/17/2025 | Signature Pending |
| 92148969009997901852494082 | Cole Gorman | CARA CATHLEEN HOWELL LIND , , 3583 W FRANKFURT DR, CHANDLER, AZ, 85226<br>Code: SJ 30-6 94A DHC   | 12/17/2025 | Signature Pending |
| 92148969009997901852494099 | Cole Gorman | LOUIS G MEHR , , 1907 TARPLEY CT, KATY, TX, 77493<br>Code: SJ 30-6 94A DHC  | 12/17/2025 | Signature Pending |
| 92148969009997901852494105 | Cole Gorman | PICO PROPERTIES LLC , , 221 N KANSAS SUITE 1100, EL PASO, TX, 79901<br>Code: SJ 30-6 94A DHC  | 12/17/2025 | Signature Pending |
| 92148969009997901852494112 | Cole Gorman | MONICA SENA , , 8758 LA ENTRADA AVE, WHITTIER, CA, 90605<br>Code: SJ 30-6 94A DHC   | 12/17/2025 | Signature Pending |
| 92148969009997901852494129 | Cole Gorman | JOSE N SENA , , 8758 LA ENTRADA AVE, WHITTIER, CA, 90605<br>Code: SJ 30-6 94A DHC   | 12/17/2025 | Signature Pending |
| 92148969009997901852494136 | Cole Gorman | GUY DAVID WARD , , 1001 BEVERLY LN, SPRING HILL, TN, 37174<br>Code: SJ 30-6 94A DHC   | 12/17/2025 | Signature Pending |
| 92148969009997901852494143 | Cole Gorman | TIMOTHY WINSTON WARD , , 3856 KELLY BLVD, CARROLLTON, TX, 75007<br>Code: SJ 30-6 94A DHC  | 12/17/2025 | Signature Pending |
| 92148969009997901852494150 | Cole Gorman | JAMES WENDELL WEST , , PO BOX 492382, LOS ANGELES, CA, 90049-8382<br>Code: SJ 30-6 94A DHC  | 12/17/2025 | Signature Pending |
| 92148969009997901852494167 | Cole Gorman | PEGGY KARL DAVIS , , 206 S ALLEN, EDNA, TX, 77957<br>Code: SJ 30-6 94A DHC  | 12/17/2025 | Signature Pending |
| 92148969009997901852494174 | Cole Gorman | HELEN BLOXSOM DAVIS , , 7539 BROMPTON ST, HOUSTON, TX, 77025<br>Code: SJ 30-6 94A DHC   | 12/17/2025 | Signature Pending |
| 92148969009997901852494181 | Cole Gorman | MARTHA ELIZABETH DUGAN , TRUST FEB 2 1998 MARY M GOMEZ TRTEE, 15012 ELITE DR, ALEDO, TX, 76008<br>Code: SJ 30-6 94A DHC                         | 12/17/2025 | Signature Pending |
| 92148969009997901852494198 | Cole Gorman | MAURICIO E GOMEZ and MARY M GOMEZ REV , DIA FELIZ HILLMAN and AMANDA HANO- MA, 14773 STAND LN, DELRAY BEACH, FL, 33446<br>Code: SJ 30-6 94A DHC | 12/17/2025 | Signature Pending |
| 92148969009997901852494204 | Cole Gorman | JUAN C GOMEZ JR FAMILY LTD CO , , PO BOX 1238, AZTEC, NM, 87410<br>Code: SJ 30-6 94A DHC  | 12/17/2025 | Signature Pending |
| 92148969009997901852494211 | Cole Gorman | CELSO GOMEZ JR , , PO BOX 385, BLANCO, NM, 87412<br>Code: SJ 30-6 94A DHC   | 12/17/2025 | Signature Pending |
| 92148969009997901852494228 | Cole Gorman | GOMEZ MINERALS LLC , , PO BOX 520, AZTEC, NM, 87410<br>Code: SJ 30-6 94A DHC  | 12/17/2025 | Signature Pending |
| 92148969009997901852494235 | Cole Gorman | HARCO LIMITED PARTNERSHIP , , PO BOX 50728, MIDLAND, TX, 79710<br>Code: SJ 30-6 94A DHC   | 12/17/2025 | Signature Pending |
| 92148969009997901852494242 | Cole Gorman | MARIANNE A ISERN , , 515 W 5TH ST, ELLINWOOD, KS, 67526<br>Code: SJ 30-6 94A DHC  | 12/17/2025 | Signature Pending |
| 92148969009997901852494259 | Cole Gorman | KRISTINE ISREN WHISTON , , 535 WILD HORSE CIR, BOULDER, CO, 80304<br>Code: SJ 30-6 94A DHC  | 12/17/2025 | Signature Pending |
| 92148969009997901852494266 | Cole Gorman | EDWARD ISERN III , , PO BOX 669, MEAD, WA, 99021<br>Code: SJ 30-6 94A DHC   | 12/17/2025 | Signature Pending |

|                            |             |  |            |                   |
|----------------------------|-------------|--|------------|-------------------|
| 92148969009997901852494273 | Cole Gorman | LEE C JENNE JR , , 556 PEREGINE DR, PALATINE, IL, 60067<br>Code: SJ 30-6 94A DHC   | 12/17/2025 | Signature Pending |
| 92148969009997901852494280 | Cole Gorman | DONNA M KEPPEY , , 2077 280TH ST, WILTON, IA, 52778<br>Code: SJ 30-6 94A DHC   | 12/17/2025 | Signature Pending |
| 92148969009997901852494297 | Cole Gorman | LOGOS RESOURCES II LLC , , 2010 AFTON PL, FARMINGTON, NM, 87401<br>Code: SJ 30-6 94A DHC                                     | 12/17/2025 | Signature Pending |
| 92148969009997901852494303 | Cole Gorman | SUZANNE PRESTON MIROS , JAMES E DAVANT POA, 3702 BUCKSKIN RD,<br>BENTON, AR, 72015<br>Code: SJ 30-6 94A DHC                  | 12/17/2025 | Signature Pending |
| 92148969009997901852494310 | Cole Gorman | CORNELIA DAVANT PERRY , , PO BOX 206, BLESSING, TX, 77419-0206<br>Code: SJ 30-6 94A DHC                                      | 12/17/2025 | Signature Pending |
| 92148969009997901852494327 | Cole Gorman | DAVID ELBERT REESE , , 2203 N BELMONT, RICHMOND, TX, 77469<br>Code: SJ 30-6 94A DHC  | 12/17/2025 | Signature Pending |
| 92148969009997901852494334 | Cole Gorman | ANGELA SLAIS , , 1185 CHISHOLM TRAIL, GARDNERVILLE, NV, 86460<br>Code: SJ 30-6 94A DHC                                       | 12/17/2025 | Signature Pending |
| 92148969009997901852494341 | Cole Gorman | DEVIN WALLACE COVINGTON , , 1710 COVENTRY LN, OKLAHOMA CITY, OK,<br>73120<br>Code: SJ 30-6 94A DHC                           | 12/17/2025 | Signature Pending |
| 92148969009997901852494358 | Cole Gorman | CAROLYN W STACK , C/O BOB HARRINGTON, 1406 BUTTONWOOD, FORT<br>COLLINS, CO, 80525<br>Code: SJ 30-6 94A DHC                   | 12/17/2025 | Signature Pending |
| 92148969009997901852494365 | Cole Gorman | TEMPE LIMITED PARTNERSHIP , , 31 E OAK RIDGE DRIVE, ALGONA, IA, 50511<br>Code: SJ 30-6 94A DHC                               | 12/17/2025 | Signature Pending |
| 92148969009997901852494372 | Cole Gorman | JAMES H ATWILL , , PO BOX 1810, PORT ARANSAS, TX, 78373-1810<br>Code: SJ 30-6 94A DHC  | 12/17/2025 | Signature Pending |
| 92148969009997901852494389 | Cole Gorman | DOUGLAS E ATWILL , , PO BOX 5959, SANTA FE, NM, 87502-5959<br>Code: SJ 30-6 94A DHC  | 12/17/2025 | Signature Pending |
| 92148969009997901852494396 | Cole Gorman | JEFF H CALLOW , , 626 CRAIG ST, WALLA WALLA, WA, 99362<br>Code: SJ 30-6 94A DHC  | 12/17/2025 | Signature Pending |
| 92148969009997901852494402 | Cole Gorman | JEAN ASHLEY WARD CARTER , , 14622 UNDERWOOD CREEK WAY, HOUSTON,<br>TX, 77062<br>Code: SJ 30-6 94A DHC                        | 12/17/2025 | Signature Pending |
| 92148969009997901852494419 | Cole Gorman | CHAVEZ OIL and GAS INVESTMENTS LLC , , 110 RD 3000, AZTEC, NM, 87410<br>Code: SJ 30-6 94A DHC                                | 12/17/2025 | Signature Pending |
| 92148969009997901852494426 | Cole Gorman | SANDRA T CURRIE , , 1110 E COLLEGE STREET, LLANO, TX, 78643<br>Code: SJ 30-6 94A DHC   | 12/17/2025 | Signature Pending |
| 92148969009997901852494433 | Cole Gorman | WILLIAM LOUIS DAVANT , , PO BOX 214, BLESSING, TX, 77419<br>Code: SJ 30-6 94A DHC  | 12/17/2025 | Signature Pending |
| 92148969009997901852494440 | Cole Gorman | JAMES E DAVANT DVM , , PO BOX 695, BLESSING, TX, 77419-0695<br>Code: SJ 30-6 94A DHC   | 12/17/2025 | Signature Pending |
| 92148969009997901852494457 | Cole Gorman | MICHAEL DREIER , , 1305 SPRINGFIELD PIKE, CINCINNATI, OH, 45215<br>Code: SJ 30-6 94A DHC                                     | 12/17/2025 | Signature Pending |
| 92148969009997901852494464 | Cole Gorman | JEFF DREIER , , 2569 ASHWOOD DR, LOVELAND, OH, 45140<br>Code: SJ 30-6 94A DHC  | 12/17/2025 | Signature Pending |
| 92148969009997901852494471 | Cole Gorman | STEVEN DREIER , , 2815 WERK RD, CINCINNATI, OH, 45211<br>Code: SJ 30-6 94A DHC   | 12/17/2025 | Signature Pending |
| 92148969009997901852494488 | Cole Gorman | THOMAS E DUNNAM III , , PO BOX 691845, SAN ANTONIO, TX, 78269<br>Code: SJ 30-6 94A DHC                                       | 12/17/2025 | Signature Pending |
| 92148969009997901852494495 | Cole Gorman | GAIL A DURHAM , , 2702 ARBUCKLE, HOUSTON, TX, 77005<br>Code: SJ 30-6 94A DHC   | 12/17/2025 | Signature Pending |
| 92148969009997901852494501 | Cole Gorman | SHAWNA M FOSTER , DBA LORELEI INVESTMENTS LLC, 11578 WYOMING AVE<br>#103, LOS ANGELES, CA, 90025<br>Code: SJ 30-6 94A DHC    | 12/17/2025 | Signature Pending |
| 92148969009997901852494518 | Cole Gorman | MARK L GORHAM , DBA RHG PROPERTIES ONE LLC, 6729 ACADEMY ROAD NE<br>SUITE D, ALBUQUERQUE, NM, 87109<br>Code: SJ 30-6 94A DHC | 12/17/2025 | Signature Pending |

|                            |             |  |            |                   |
|----------------------------|-------------|--|------------|-------------------|
| 92148969009997901852494525 | Cole Gorman | ROBERT H GORHAM II , DBA T GORHAM PROPERTIES LLC, PO BOX 451, ALBUQUERQUE, NM, 87103<br>Code: SJ 30-6 94A DHC              | 12/17/2025 | Signature Pending |
| 92148969009997901852494532 | Cole Gorman | TIMOTHY W GORHAM , JAMES M HAGOOD SUCC TTEE, 6729 ACADEMY ROAD NE SUITE D, ALBUQUERQUE, NM, 87109<br>Code: SJ 30-6 94A DHC | 12/17/2025 | Signature Pending |
| 92148969009997901852494549 | Cole Gorman | HAGOOD-NEW MEXICO TR NO 1 , DBA CATALIS LLC, PO BOX 280509, LAKEWOOD, CO, 80228-0509<br>Code: SJ 30-6 94A DHC              | 12/17/2025 | Signature Pending |
| 92148969009997901852494556 | Cole Gorman | CATHERINE A HANSON , , PO BOX 1054, EDWARDS, CO, 81632<br>Code: SJ 30-6 94A DHC  | 12/17/2025 | Signature Pending |
| 92148969009997901852494563 | Cole Gorman | DIANE HENKLE , , 1210 3RD ST, MANHATTAN BEACH, CA, 90266<br>Code: SJ 30-6 94A DHC  | 12/17/2025 | Signature Pending |
| 92148969009997901852494570 | Cole Gorman | COREY HENKLE , , 1210 3RD ST, MANHATTAN BEACH, CA, 90266<br>Code: SJ 30-6 94A DHC  | 12/17/2025 | Signature Pending |
| 92148969009997901852494587 | Cole Gorman | BRAD HENKLE , , 1233 N FLORES ST #203, WEST HOLLYWOOD, CA, 90069<br>Code: SJ 30-6 94A DHC                                  | 12/17/2025 | Signature Pending |
| 92148969009997901852494594 | Cole Gorman | STEPHEN HENKLE , , 964 S 225 E, SALEM, UT, 84653-9586<br>Code: SJ 30-6 94A DHC   | 12/17/2025 | Signature Pending |
| 92148969009997901852494600 | Cole Gorman | ANNA CELIA HOWELL HILTON , , 1009 N SHERIDAN AVE, COLORADO SPRINGS, CO, 80909<br>Code: SJ 30-6 94A DHC                     | 12/17/2025 | Signature Pending |
| 92148969009997901852494617 | Cole Gorman | EW INGRAM FAMILY LLC , , 2212 QUEEN ANNE AVE N #346, SEATTLE, WA, 98109<br>Code: SJ 30-6 94A DHC                           | 12/17/2025 | Signature Pending |
| 92148969009997901852494624 | Cole Gorman | JAUQUEZ ROYALTIES LLC , , 38 RD 3020, AZTEC, NM, 87410<br>Code: SJ 30-6 94A DHC  | 12/17/2025 | Signature Pending |
| 92148969009997901852494631 | Cole Gorman | LORRINE G LUCERO , , 4890 PRADERA ST, SPARKS, NV, 89436<br>Code: SJ 30-6 94A DHC   | 12/17/2025 | Signature Pending |
| 92148969009997901852494648 | Cole Gorman | ST STEPHEN PARISH , , 4601 NEELY AVE, MIDLAND, TX, 79707<br>Code: SJ 30-6 94A DHC  | 12/17/2025 | Signature Pending |
| 92148969009997901852494655 | Cole Gorman | ROMERO FAMILY LIMITED PARTNERSHIP , , PO BOX 840845, DALLAS, TX, 75284<br>Code: SJ 30-6 94A DHC                            | 12/17/2025 | Signature Pending |
| 92148969009997901852494662 | Cole Gorman | SANRIO GAS LLC , , PO BOX 1847, CORRALES, NM, 87048<br>Code: SJ 30-6 94A DHC   | 12/17/2025 | Signature Pending |
| 92148969009997901852494679 | Cole Gorman | ALEXANDRA C SUPPES , , 2530 N COMMONWEALTH AVENUE, LOS ANGELES, CA, 90027<br>Code: SJ 30-6 94A DHC                         | 12/17/2025 | Signature Pending |
| 92148969009997901852494686 | Cole Gorman | GEORGE BIDDLE SUPPES JR , , 7823 S 88TH EAST AVE., TULSA, OK, 74133<br>Code: SJ 30-6 94A DHC                               | 12/17/2025 | Signature Pending |
| 92148969009997901852494693 | Cole Gorman | BRADFORD TUCKER , , 301 SAGE RD #3, HOUSTON, TX, 77056-1421<br>Code: SJ 30-6 94A DHC                                       | 12/17/2025 | Signature Pending |
| 92148969009997901852494709 | Cole Gorman | F LOUIS TUCKER JR , , 5100 SAN FELIPE UNIT 392E, HOUSTON, TX, 77056<br>Code: SJ 30-6 94A DHC                               | 12/17/2025 | Signature Pending |
| 92148969009997901852494716 | Cole Gorman | EUGENIA DAVANT WILSON , , PO BOX 1160, SULPHUR, LA, 70664-1160<br>Code: SJ 30-6 94A DHC                                    | 12/17/2025 | Signature Pending |
| 92148969009997901852494723 | Cole Gorman | STEVEN J ABRAHAM , , PO BOX 25123, ALBUQUERQUE, NM, 87125-0123<br>Code: SJ 30-6 94A DHC                                    | 12/17/2025 | Signature Pending |
| 92148969009997901852494730 | Cole Gorman | D A ABRAHAM LLC , , PO BOX 25123, ALBUQUERQUE, NM, 87125<br>Code: SJ 30-6 94A DHC  | 12/17/2025 | Signature Pending |
| 92148969009997901852494747 | Cole Gorman | PATRICIA ANN ASHBURN , , 68 OAK ALLEY LANE, LONG BEACH, MS, 39560<br>Code: SJ 30-6 94A DHC                                 | 12/17/2025 | Signature Pending |
| 92148969009997901852494754 | Cole Gorman | PAMELA GRAY BALDWIN , , PO BOX 298, SHELLBURNE, VT, 05482-0298<br>Code: SJ 30-6 94A DHC                                    | 12/17/2025 | Signature Pending |
| 92148969009997901852494761 | Cole Gorman | EDWARD CHARLES BAUMANN , , 9950 WINDING WAY LN, CHAPPELL HILL, TX, 77426<br>Code: SJ 30-6 94A DHC                          | 12/17/2025 | Signature Pending |

|                            |             |  |            |                   |
|----------------------------|-------------|--|------------|-------------------|
| 92148969009997901852494778 | Cole Gorman | JACK S BLANTON JR , 511 SAN YSIDRO BLVD, 2229 SAN FELIPE, HOUSTON, TX, 77019<br>Code: SJ 30-6 94A DHC                                      | 12/17/2025 | Signature Pending |
| 92148969009997901852494785 | Cole Gorman | WILLIAM D BOISSON , , PMB 8355, SAN YSIDRO, CA, 92173-3111<br>Code: SJ 30-6 94A DHC  | 12/17/2025 | Signature Pending |
| 92148969009997901852494792 | Cole Gorman | SUSAN FRY BRACKEN , , 2736 SOUTH CHILTON AVE, TYLER, TX, 75701<br>Code: SJ 30-6 94A DHC  | 12/17/2025 | Signature Pending |
| 92148969009997901852494808 | Cole Gorman | DEANE WALLACE BURNETT , , PO BOX 20524, OKLAHOMA CITY, OK, 73156<br>Code: SJ 30-6 94A DHC  | 12/17/2025 | Signature Pending |
| 92148969009997901852494815 | Cole Gorman | LANNY CORNELL , , 730 SADDLEBROOK DR, RAMONA, CA, 92065<br>Code: SJ 30-6 94A DHC   | 12/17/2025 | Signature Pending |
| 92148969009997901852494822 | Cole Gorman | KIRBY DARNALL , MARY A DEEN, 7 BERRENDO MEADOWS CIR, ROSWELL, NM, 88201<br>Code: SJ 30-6 94A DHC   | 12/17/2025 | Signature Pending |
| 92148969009997901852494839 | Cole Gorman | MARY ANN DEEN REV TRUST 09 19 2013 , , PO DRAWER J, GREAT BEND, KS, 67530<br>Code: SJ 30-6 94A DHC   | 12/17/2025 | Signature Pending |
| 92148969009997901852494846 | Cole Gorman | ANNA REBECCA WARD DELKRUG , , 15402 STONEHILL DR, HOUSTON, TX, 77062<br>Code: SJ 30-6 94A DHC  | 12/17/2025 | Signature Pending |
| 92148969009997901852494853 | Cole Gorman | JAMES L FASHING , , 1616 RADFORD ST, EL PASO, TX, 79903<br>Code: SJ 30-6 94A DHC   | 12/17/2025 | Signature Pending |
| 92148969009997901852494860 | Cole Gorman | FHW OIL and GAS LTD , JEAN S GRAY and HENRY N GRAY, PO BOX 221020, EL PASO, TX, 79913<br>Code: SJ 30-6 94A DHC                             | 12/17/2025 | Signature Pending |
| 92148969009997901852494877 | Cole Gorman | GRAY REVOCABLE LIVING TRUST , , 2350 FERN AVE, WALLA WALLA, WA, 99362<br>Code: SJ 30-6 94A DHC   | 12/17/2025 | Signature Pending |
| 92148969009997901852494884 | Cole Gorman | WILLIAM HOFFMAN , , 543 DUMAINE STREET, NEW ORLEANS, LA, 70116<br>Code: SJ 30-6 94A DHC  | 12/17/2025 | Signature Pending |
| 92148969009997901852494891 | Cole Gorman | JPT FAMILY JV 1 , , PO BOX 99084, FORT WORTH, TX, 76199-0084<br>Code: SJ 30-6 94A DHC  | 12/17/2025 | Signature Pending |
| 92148969009997901852494907 | Cole Gorman | MARY KATHRYN DUNNAM LADEWIG , BARBARA LUND TRUSTEE, 405 LAKEWOOD DR, TROPHY CLUB, TX, 76262<br>Code: SJ 30-6 94A DHC                       | 12/17/2025 | Signature Pending |
| 92148969009997901852494914 | Cole Gorman | ELIZABETH H LUND ROYALTY TRUST , , 7138 GLENDORA AVE, DALLAS, TX, 75230<br>Code: SJ 30-6 94A DHC   | 12/17/2025 | Signature Pending |
| 92148969009997901852494921 | Cole Gorman | LAURA LEE MATLOCK , , 1406 BUTTONWOOD DR, FORT COLLINS, CO, 80525<br>Code: SJ 30-6 94A DHC   | 12/17/2025 | Signature Pending |
| 92148969009997901852494938 | Cole Gorman | MEADOWS FAMILY PARTNERSHIP , ATTN NEW MEXICO PROPERTIES, 4141 SOUTHPOINT DR E STE B, JACKSONVILLE, FL, 32216-8061<br>Code: SJ 30-6 94A DHC | 12/17/2025 | Signature Pending |
| 92148969009997901852494945 | Cole Gorman | MESA ROYALTY TRUST , , 1111 TRAVIS STREET, HOUSTON, TX, 77002<br>Code: SJ 30-6 94A DHC   | 12/17/2025 | Signature Pending |
| 92148969009997901852494952 | Cole Gorman | LILLY L NEWKIRK , , 802 ROBIN GLEN, INDIANOLA, IA, 50125<br>Code: SJ 30-6 94A DHC  | 12/17/2025 | Signature Pending |
| 92148969009997901852494969 | Cole Gorman | PARADOX VALLEY PARTNERS LTD , , PO BOX 680, WASHINGTON, TX, 77880<br>Code: SJ 30-6 94A DHC   | 12/17/2025 | Signature Pending |
| 92148969009997901852494976 | Cole Gorman | MARWIN G POEGGEL , , 1921 LATERAL B RD, WAPATO, WA, 98951<br>Code: SJ 30-6 94A DHC   | 12/17/2025 | Signature Pending |
| 92148969009997901852494983 | Cole Gorman | ERWIN H POEGGEL , , 401 ASHUE RD, WAPATO, WA, 98951<br>Code: SJ 30-6 94A DHC   | 12/17/2025 | Signature Pending |
| 92148969009997901852494990 | Cole Gorman | MARY POEGGEL , DT 03/03/00 NORA HAMPTON SAMS , , HONOLULU, HI, 96815<br>Code: SJ 30-6 94A DHC  | 12/17/2025 | Signature Pending |
| 92148969009997901852495003 | Cole Gorman | NORA HAMPTON SAMS RV 2000 TR , , 11625 MILL HOLLOW CT, OKLAHOMA CITY, OK, 73131<br>Code: SJ 30-6 94A DHC                                   | 12/17/2025 | Signature Pending |
| 92148969009997901852495010 | Cole Gorman | P ELENA SANCHEZ , , 13301 SUNSET CANYON DR NE, ALBUQUERQUE, NM, 87111<br>Code: SJ 30-6 94A DHC   | 12/17/2025 | Signature Pending |

|                            |             |   |            |                   |
|----------------------------|-------------|---|------------|-------------------|
| 92148969009997901852495027 | Cole Gorman | SANDRA C SANCHEZ , , PO BOX 14881, ALBUQUERQUE, NM, 87191<br>Code: SJ 30-6 94A DHC  | 12/17/2025 | Signature Pending |
| 92148969009997901852495034 | Cole Gorman | MARK A SCHAUER , , PO BOX 620126, LITTLETON, CO, 80162<br>Code: SJ 30-6 94A DHC   | 12/17/2025 | Signature Pending |
| 92148969009997901852495041 | Cole Gorman | KENNETH ROBERT SCHMIDT , , 6819 OAK LAWN WY, FAIR OAKS, CA, 95628<br>Code: SJ 30-6 94A DHC  | 12/17/2025 | Signature Pending |
| 92148969009997901852495058 | Cole Gorman | SDF LLC , , 6719 EMORY OAKS PL NE, ALBUQUERQUE, NM, 87111<br>Code: SJ 30-6 94A DHC  | 12/17/2025 | Signature Pending |
| 92148969009997901852495065 | Cole Gorman | NANCY J SPENCER , , 7002 PENNY CT, RANCHO CUCAMONGA, CA, 91739-2565<br>Code: SJ 30-6 94A DHC  | 12/17/2025 | Signature Pending |
| 92148969009997901852495072 | Cole Gorman | ROBERT MICHAEL STREAMS , , 226 S CAROLINA AVE SE, WASHINGTON, DC,<br>20003-1940<br>Code: SJ 30-6 94A DHC                                | 12/17/2025 | Signature Pending |
| 92148969009997901852495089 | Cole Gorman | UPLANDS RESOURCES INC , , 427 S BOSTON, TULSA, OK, 74103<br>Code: SJ 30-6 94A DHC   | 12/17/2025 | Signature Pending |
| 92148969009997901852495096 | Cole Gorman | BIG LAKE FISHING LLC , KATHLEEN J BROWN TRUSTEE, 17430 CAMPBELL RD<br>STE 111, DALLAS, TX, 75252-5297<br>Code: SJ 30-6 94A DHC          | 12/17/2025 | Signature Pending |
| 92148969009997901852495102 | Cole Gorman | KATHLEEN J BROWN REV TR 7 20 2005 , NORMAN EDWARD CHAPPELL SUCC<br>TTEE, 2940 N 158TH AVE, GOODYEAR, AZ, 85395<br>Code: SJ 30-6 94A DHC | 12/17/2025 | Signature Pending |
| 92148969009997901852495119 | Cole Gorman | MARY J CHAPPELL TRUST B , 6 10 1992 DANA GARCIA TRUSTEE, PO BOX 71579,<br>PHOENIX, AZ, 85050-1010<br>Code: SJ 30-6 94A DHC              | 12/17/2025 | Signature Pending |
| 92148969009997901852495126 | Cole Gorman | SHIRLEY ANN CHOUTEAU TRUST , MONSIGNOR LEO L GOMEZ TTEE, 7825 S<br>GRANITE AVE, TULSA, OK, 74136<br>Code: SJ 30-6 94A DHC               | 12/17/2025 | Signature Pending |
| 92148969009997901852495133 | Cole Gorman | MONSIGNOR LEO GOMEZ TR 04/10/03 , FBO GARRETT GOMEZ, PO BOX 1053,<br>DULCE, NM, 87528<br>Code: SJ 30-6 94A DHC                          | 12/17/2025 | Signature Pending |
| 92148969009997901852495140 | Cole Gorman | CELSO GOMEZ IRREV TR FOR GRANDCHILD , LVG TR 4 29 97, PO BOX 385,<br>BLANCO, NM, 87412<br>Code: SJ 30-6 94A DHC                         | 12/17/2025 | Signature Pending |
| 92148969009997901852495157 | Cole Gorman | MANUEL S and BERNADETTE GOMEZ , ROSEANN D GOMEZ SURVIVING<br>TRUSTEE, PO BOX 455, DULCE, NM, 87528<br>Code: SJ 30-6 94A DHC             | 12/17/2025 | Signature Pending |
| 92148969009997901852495164 | Cole Gorman | GOMEZ TRUST DTD FEB 20 1997 , , 2751 ASPEN VALLEY LN, SACRAMENTO, CA,<br>95835-2136<br>Code: SJ 30-6 94A DHC                            | 12/17/2025 | Signature Pending |
| 92148969009997901852495171 | Cole Gorman | GRAYFORE PARTNERS LP , , PO BOX 98670, LUBBOCK, TX, 79499-8670<br>Code: SJ 30-6 94A DHC   | 12/17/2025 | Signature Pending |
| 92148969009997901852495188 | Cole Gorman | CHRISTOPHER HOFFMANN , , 3104 PERKINS ST NE, SALEM, OR, 97303<br>Code: SJ 30-6 94A DHC  | 12/17/2025 | Signature Pending |
| 92148969009997901852495195 | Cole Gorman | MAP HOLDINGS , , PO BOX 268947, OKLAHOMA CITY, OK, 73126-8947<br>Code: SJ 30-6 94A DHC  | 12/17/2025 | Signature Pending |
| 92148969009997901852495201 | Cole Gorman | PETER CLAUD JACOBSEN , BETTY T JOHNSTON TOM N AUNE, 4301 SW BLVD,<br>FORT WORTH, TX, 76116<br>Code: SJ 30-6 94A DHC                     | 12/17/2025 | Signature Pending |
| 92148969009997901852495218 | Cole Gorman | BETTY T JOHNSTON MARITAL TRUST , , 17347 VILLAGE GREEN DR STE #101,<br>HOUSTON, TX, 77040<br>Code: SJ 30-6 94A DHC                      | 12/17/2025 | Signature Pending |
| 92148969009997901852495225 | Cole Gorman | DOUGLAS E JOHNSTON , , 2511 WILLOWWICK #226, HOUSTON, TX, 77027-3977<br>Code: SJ 30-6 94A DHC   | 12/17/2025 | Signature Pending |
| 92148969009997901852495232 | Cole Gorman | V A JOHNSTON LTD , , PO BOX 303247, AUSTIN, TX, 78703<br>Code: SJ 30-6 94A DHC  | 12/17/2025 | Signature Pending |
| 92148969009997901852495249 | Cole Gorman | RICHARD PARKER LANGFORD , , 6513 TARASCAS DR, EL PASO, TX, 79912<br>Code: SJ 30-6 94A DHC   | 12/17/2025 | Signature Pending |
| 92148969009997901852495256 | Cole Gorman | LEOLA S LUCHETTI , TRUST SHERRY KAY LATHAM TRUSTEE, 8591 HWY 285 S,<br>ALAMOSA, CO, 81101<br>Code: SJ 30-6 94A DHC                      | 12/17/2025 | Signature Pending |
| 92148969009997901852495263 | Cole Gorman | PRICE M MCCULLEY HEIRS REVOC , , 3909 MISTY MEADOW DR, FORT WORTH,<br>TX, 76133<br>Code: SJ 30-6 94A DHC                                | 12/17/2025 | Signature Pending |

|                            |             |   |            |                   |
|----------------------------|-------------|---|------------|-------------------|
| 92148969009997901852495270 | Cole Gorman | ANN MARIE MITCHELL , , 9801 WOODLAND DR, ALBUQUERQUE, NM, 87112<br>Code: SJ 30-6 94A DHC  | 12/17/2025 | Signature Pending |
| 92148969009997901852495287 | Cole Gorman | E TRAVERS MITCHELL , , PO BOX 757, OPHIR, CO, 81426<br>Code: SJ 30-6 94A DHC  | 12/17/2025 | Signature Pending |
| 92148969009997901852495294 | Cole Gorman | OAK TREE MINERALS LLC , , 2601 NETWORK BLVD STE 404, FRISCO, TX, 75034<br>Code: SJ 30-6 94A DHC   | 12/17/2025 | Signature Pending |
| 92148969009997901852495300 | Cole Gorman | RAYBOURN ENTERPRISES LLC , , 67 BRIDLE WAY, NEWTOWN SQUARE, PA, 19073<br>Code: SJ 30-6 94A DHC  | 12/17/2025 | Signature Pending |
| 92148969009997901852495317 | Cole Gorman | CATHARINE GRAY REMENICK , , 9 CONISTON DR, WEST CHESTER, PA, 19382-6937<br>Code: SJ 30-6 94A DHC  | 12/17/2025 | Signature Pending |
| 92148969009997901852495324 | Cole Gorman | MICHELE D SAAVEDRA , , 10302 E CR 105, MIDLAND, TX, 79706<br>Code: SJ 30-6 94A DHC  | 12/17/2025 | Signature Pending |
| 92148969009997901852495331 | Cole Gorman | BARBARA TOWNSEND , 1 19 2005 DAVID D WENDT and SUSAN G W, 20718 EASTPOINT DR, CORNELIUS, NC, 28031<br>Code: SJ 30-6 94A DHC               | 12/17/2025 | Signature Pending |
| 92148969009997901852495348 | Cole Gorman | DAVID DEWAYNE WENDT LVG TRUST , DON D FORD III and JANE M CAROLUS, 1579 SILVER CREEK LANE, MONTGOMERY, TX, 77316<br>Code: SJ 30-6 94A DHC | 12/17/2025 | Signature Pending |
| 92148969009997901852495355 | Cole Gorman | L DORIS WILLIAMS TRUST , , PO BOX 20606, HOUSTON, TX, 77225-0606<br>Code: SJ 30-6 94A DHC   | 12/17/2025 | Signature Pending |
| 92148969009997901852495362 | Cole Gorman | WOODBINE FINANCIAL CORP , TRUST WILLIAM R ARCHER JR TRUSTEE, PO BOX 52296, TULSA, OK, 74152<br>Code: SJ 30-6 94A DHC                      | 12/17/2025 | Signature Pending |
| 92148969009997901852495379 | Cole Gorman | WILLIAM R ARCHER JR 2003 GRANTOR , HELEN MCCUSKER ATWILL TRUSTEE, 4044 41ST N, MCLEAN, VA, 22101<br>Code: SJ 30-6 94A DHC                 | 12/17/2025 | Signature Pending |
| 92148969009997901852495386 | Cole Gorman | HELEN MCCUSKER ATWILL TRUST , KATHERINE BRYAN LYNCH and, 6124 ROBERTS MKT RD, THE DALLES, OR, 97058<br>Code: SJ 30-6 94A DHC              | 12/17/2025 | Signature Pending |
| 92148969009997901852495393 | Cole Gorman | BARBARA A BRYANT 2003 GRANTOR TRUST , PRECILIANO M GARCIA and REFAELITA G, 6916 ARBOR LN, MCLEAN, VA, 22101<br>Code: SJ 30-6 94A DHC      | 12/17/2025 | Signature Pending |
| 92148969009997901852495409 | Cole Gorman | GARCIA FAMILY TRUST , ROYALTY TRUST, 3805 CAMINO DON DIEGO NE, ALBUQUERQUE, NM, 87111<br>Code: SJ 30-6 94A DHC                            | 12/17/2025 | Signature Pending |
| 92148969009997901852495416 | Cole Gorman | MARY ELIZABETH HARDIE , DEAN KENYON and DARLA KENYAN TTEES, 3904 MARQUETTE ST, DALLAS, TX, 75225<br>Code: SJ 30-6 94A DHC                 | 12/17/2025 | Signature Pending |
| 92148969009997901852495423 | Cole Gorman | DEAN and DARLA KENYON 2004 FAM TR , DONALD C KERNDT TRUSTEE, 243 THE WILLOWS, GOSHEN, IN, 46526<br>Code: SJ 30-6 94A DHC                  | 12/17/2025 | Signature Pending |
| 92148969009997901852495430 | Cole Gorman | DONALD C KERNDT LVG TR SEPT 23 2008 , , 7333 SCOTLAND WAY UNIT 1104, SARASOTA, FL, 34238-8537<br>Code: SJ 30-6 94A DHC                    | 12/17/2025 | Signature Pending |
| 92148969009997901852495447 | Cole Gorman | MAP 92 96 MGD , , PO BOX 269100, OKLAHOMA CITY, OK, 73126<br>Code: SJ 30-6 94A DHC  | 12/17/2025 | Signature Pending |
| 92148969009997901852495454 | Cole Gorman | MUIRFIELD RESERVES LLC , , 17430 CAMPBELL RD SUITE 111, DALLAS, TX, 75252-5297<br>Code: SJ 30-6 94A DHC                                   | 12/17/2025 | Signature Pending |
| 92148969009997901852495461 | Cole Gorman | NORTHGATE ROYALTY FUND B LLC , , PO BOX 757, NOTRE DAME, IN, 46556-0757<br>Code: SJ 30-6 94A DHC  | 12/17/2025 | Signature Pending |
| 92148969009997901852495478 | Cole Gorman | OIL LEASE PARTNERS , , 68 WOODLAND TER, BREVARD, NC, 28712-4240<br>Code: SJ 30-6 94A DHC  | 12/17/2025 | Signature Pending |
| 92148969009997901852495485 | Cole Gorman | PINE CONE PROPERTIES LLC , FBO JOHN PORTER, 420 S MARION PKWY #901, DENVER, CO, 80209<br>Code: SJ 30-6 94A DHC                            | 12/17/2025 | Signature Pending |
| 92148969009997901852495492 | Cole Gorman | IM H PORTER TUW , , 3700 US HWY 17 92 N LOT B20, DAVENPORT, FL, 33837<br>Code: SJ 30-6 94A DHC  | 12/17/2025 | Signature Pending |
| 92148969009997901852495508 | Cole Gorman | RABSM LLC , , 11033 E 15TH PL, TULSA, OK, 74128<br>Code: SJ 30-6 94A DHC  | 12/17/2025 | Signature Pending |
| 92148969009997901852495515 | Cole Gorman | BEATRICE G RODRIGUEZ FAMILY LLC , DAVID A ROGERS TRTEE, 5600 WYOMING BLVD NE SUITE 260, ALBUQUERQUE, NM, 87109<br>Code: SJ 30-6 94A DHC   | 12/17/2025 | Signature Pending |

|                            |             |  |            |                   |
|----------------------------|-------------|--|------------|-------------------|
| 92148969009997901852495522 | Cole Gorman | ROGERS FAMILY TRUST , , PO BOX 12825, EL PASO, TX, 79913<br>Code: SJ 30-6 94A DHC  | 12/17/2025 | Signature Pending |
| 92148969009997901852495539 | Cole Gorman | SANDSTONE PROPERTIES LLC , , 40 FIRST PLAZA SUITE 601, ALBUQUERQUE, NM, 87102<br>Code: SJ 30-6 94A DHC                                     | 12/17/2025 | Signature Pending |
| 92148969009997901852495546 | Cole Gorman | MARGIE SILVESTRI , LYNDA LANKFORD SMYTHE TRUSTEE, 1006 LAUREL VIEW WAY, GROVELAND, FL, 34736<br>Code: SJ 30-6 94A DHC                      | 12/17/2025 | Signature Pending |
| 92148969009997901852495553 | Cole Gorman | LYNDA LANKFORD SMYTHE GST TRUST , ROYALTY TRUST, 2424 PARK AVE, KEMAH, TX, 77565<br>Code: SJ 30-6 94A DHC                                  | 12/17/2025 | Signature Pending |
| 92148969009997901852495560 | Cole Gorman | MABELLE H SOWERS , , 5026 AUGUSTA CIR, COLLEGE STATION, TX, 77845-8983<br>Code: SJ 30-6 94A DHC  | 12/17/2025 | Signature Pending |
| 92148969009997901852495577 | Cole Gorman | SHARON MCADAMS STEINBERG , JANINA LANKFORD WALKER TRUSTEE, 504 WEST CIRCLE, DAHLONEGA, GA, 30533<br>Code: SJ 30-6 94A DHC                  | 12/17/2025 | Signature Pending |
| 92148969009997901852495584 | Cole Gorman | JANINA LANKFORD WALKER GST TRUST , , 3901 WEST 6 ST, FORT WORTH, TX, 76107<br>Code: SJ 30-6 94A DHC  | 12/17/2025 | Signature Pending |
| 92148969009997901852495591 | Cole Gorman | WESTMEATH CORP , RYAN COLE POA, PO BOX 247, HUMBOLDT, AZ, 86329<br>Code: SJ 30-6 94A DHC   | 12/17/2025 | Signature Pending |
| 92148969009997901852495607 | Cole Gorman | BB ROYALTY PARTNERSHIP , JPMORGAN CHASE BANK NA, PO BOX 587, MARLOW, OK, 73055<br>Code: SJ 30-6 94A DHC                                    | 12/17/2025 | Signature Pending |
| 92148969009997901852495614 | Cole Gorman | EDDY S BLANTON 1976 TRUST , , PO BOX 99084, FORT WORTH, TX, 76199-0084<br>Code: SJ 30-6 94A DHC  | 12/17/2025 | Signature Pending |
| 92148969009997901852495621 | Cole Gorman | BRYON DEEN , , 5514 W 90TH TER, OVERLAND PARK, KS, 66207<br>Code: SJ 30-6 94A DHC  | 12/17/2025 | Signature Pending |
| 92148969009997901852495638 | Cole Gorman | CASA GRANDE ROYALTY CO INC , MARY FITZGERALD CAROLYN FITZGERALD, PO BOX 818, KEMAH, TX, 77565<br>Code: SJ 30-6 94A DHC                     | 12/17/2025 | Signature Pending |
| 92148969009997901852495645 | Cole Gorman | JAMES FITZGERALD III TRUST A , MELIA FITZ-GERALD GORDON IND EXEC, PO BOX 832067, RICHARDSON, TX, 75080-2067<br>Code: SJ 30-6 94A DHC       | 12/17/2025 | Signature Pending |
| 92148969009997901852495652 | Cole Gorman | MICHAEL FITZ-GERALD ESTATE , JPMORGAN CHASE BANK NA TRUSTEE, PO BOX 710, MIDLAND, TX, 79702<br>Code: SJ 30-6 94A DHC                       | 12/17/2025 | Signature Pending |
| 92148969009997901852495669 | Cole Gorman | MARGARET FREDERKING IRREV FAMILY TR , 10/24/13 CATHERINE K GARTNER TTEE, PO BOX 99084, FORT WORTH, TX, 76199-0084<br>Code: SJ 30-6 94A DHC | 12/17/2025 | Signature Pending |
| 92148969009997901852495676 | Cole Gorman | CATHERINE KELLY GARTNER TRUST , , 1201 BERING DR #91, HOUSTON, TX, 77057<br>Code: SJ 30-6 94A DHC  | 12/17/2025 | Signature Pending |
| 92148969009997901852495683 | Cole Gorman | RICHARD A GROENENDYKE JR , AUG 28 2013, 1831 E 27TH ST, TULSA, OK, 74114<br>Code: SJ 30-6 94A DHC  | 12/17/2025 | Signature Pending |
| 92148969009997901852495690 | Cole Gorman | JOHN C HARRINGTON III REV TRUST , , PO BOX 54841, OKLAHOMA CITY, OK, 73154<br>Code: SJ 30-6 94A DHC  | 12/17/2025 | Signature Pending |
| 92148969009997901852495706 | Cole Gorman | SHERRI HULT HEINTSCHEL , , 316 OLYMPIC DR, ROCKPORT, TX, 78382<br>Code: SJ 30-6 94A DHC  | 12/17/2025 | Signature Pending |
| 92148969009997901852495713 | Cole Gorman | GLENN HEINTSCHEL , , 316 OLYMPIC DR, ROCKPORT, TX, 78382<br>Code: SJ 30-6 94A DHC  | 12/17/2025 | Signature Pending |
| 92148969009997901852495720 | Cole Gorman | JOSEPH C JASTRZEMBSKI , , 911 1ST ST NE, MINOT, ND, 58703-2426<br>Code: SJ 30-6 94A DHC  | 12/17/2025 | Signature Pending |
| 92148969009997901852495737 | Cole Gorman | KERR ENERGY LLC , , 1617 EAST QUINCY AVENUE, CHERRY HILLS VILLAGE, CO, 80113<br>Code: SJ 30-6 94A DHC                                      | 12/17/2025 | Signature Pending |
| 92148969009997901852495744 | Cole Gorman | LAURA KRONENBERGER , WILLIAM R MCCARTY and, 1740 OREGONIA RD, LEBANON, OH, 45036<br>Code: SJ 30-6 94A DHC                                  | 12/17/2025 | Signature Pending |
| 92148969009997901852495751 | Cole Gorman | MCCARTY FAMILY TRUST , , PO BOX 840738, DALLAS, TX, 75284-0738<br>Code: SJ 30-6 94A DHC  | 12/17/2025 | Signature Pending |
| 92148969009997901852495768 | Cole Gorman | PATSY MEHR , , PO BOX 515, LA VERNIA, TX, 78121<br>Code: SJ 30-6 94A DHC   | 12/17/2025 | Signature Pending |

|                            |             |   |            |                   |
|----------------------------|-------------|---|------------|-------------------|
| 92148969009997901852495775 | Cole Gorman | RESERVATION LAKE RESOURCES LLC , , 1200 CERRITO ALLEGRE, EL PASO, TX, 79912<br>Code: SJ 30-6 94A DHC                                      | 12/17/2025 | Signature Pending |
| 92148969009997901852495782 | Cole Gorman | SAMS ENERGY LLC , , 11625 MILL HOLLLOW CT, OKLAHOMA CITY, OK, 73131<br>Code: SJ 30-6 94A DHC  | 12/17/2025 | Signature Pending |
| 92148969009997901852495799 | Cole Gorman | TRIANGLE H ENTERPRISES LLC , HOUSTON TRUST CO SUCCE CO TTEE, PO BOX 40, MESILLA, NM, 88046<br>Code: SJ 30-6 94A DHC                       | 12/17/2025 | Signature Pending |
| 92148969009997901852495805 | Cole Gorman | ELIZABETH B WAREING 1976 TRUST , ANNE V POGSON TRUSTEE, 3737 BUFFALO SPEEDWAY SUITE 200, HOUSTON, TX, 77098<br>Code: SJ 30-6 94A DHC      | 12/17/2025 | Signature Pending |
| 92148969009997901852495812 | Cole Gorman | GLADYS WATFORD TRUST , BARBARA LEIGH FARAH PERSONAL REP, 12112 TALMAY DR, DALLAS, TX, 75230<br>Code: SJ 30-6 94A DHC                      | 12/17/2025 | Signature Pending |
| 92148969009997901852495829 | Cole Gorman | ROBERT NORMAN DUMBLE JR ESTATE , LLOYD J MONEY TTEE, PO BOX 420837, HOUSTON, TX, 77242-0837<br>Code: SJ 30-6 94A DHC                      | 12/17/2025 | Signature Pending |
| 92148969009997901852495836 | Cole Gorman | LLOYD J MONEY and RUTH R MONEY 1990 T , BANK OF AMERICA N A, 345 MUNROE ST #232, SACRAMENTO, CA, 95825<br>Code: SJ 30-6 94A DHC           | 12/17/2025 | Signature Pending |
| 92148969009997901852495843 | Cole Gorman | EULA MAY JOHNSTON TRUST 661 , , PO BOX 840738, DALLAS, TX, 75284-0738<br>Code: SJ 30-6 94A DHC  | 12/17/2025 | Signature Pending |
| 92148969009997901852495850 | Cole Gorman | ENDURING RESOURCES IV, LLC , KAREN ANDREW LAWRENCE TTEE, 6300 S SYRACUSE WAY STE 525, CENTENNIAL, CO, 80111<br>Code: SJ 30-6 94A DHC      | 12/17/2025 | Signature Pending |
| 92148969009997901852495867 | Cole Gorman | KAREN LAWRENCE COMBINATION TRUST , , 1416 CAPITARE, NEW BRAUNFELS, TX, 78132<br>Code: SJ 30-6 94A DHC                                     | 12/17/2025 | Signature Pending |
| 92148969009997901852495874 | Cole Gorman | JANE B SPENCER , CHERLY ANDREW DUFF TTEE, 15 E JANICE #201, YUKON, OK, 73099<br>Code: SJ 30-6 94A DHC                                     | 12/17/2025 | Signature Pending |
| 92148969009997901852495881 | Cole Gorman | CHERYL DUFF COMBINATION TRUST , , 5105 TANGLE LN, HOUSTON, TX, 77056<br>Code: SJ 30-6 94A DHC   | 12/17/2025 | Signature Pending |
| 92148969009997901852495898 | Cole Gorman | REBECCA SCOTT GONZALES , C/O PDS/SSandC INNOVEST, 1566 CORTE DE LA CANADA, SANTA FE, NM, 87501<br>Code: SJ 30-6 94A DHC                   | 12/17/2025 | Signature Pending |
| 92148969009997901852495904 | Cole Gorman | WATERS S DAVIS III BYPASS TRUST , KATHLEEN ANDREW HERD TRUSTEE, 777 TAYLOR ST #PH-1 SUITE A, FT WORTH, TX, 76102<br>Code: SJ 30-6 94A DHC | 12/17/2025 | Signature Pending |
| 92148969009997901852495911 | Cole Gorman | KATHLEEN HERD COMBINATION TRUST , WINTERER REV TRUST #1 DTD 12-4-91, 5773 WOODWAY DRIVE #160, HOUSTON, TX, 77057<br>Code: SJ 30-6 94A DHC | 12/17/2025 | Signature Pending |
| 92148969009997901852495928 | Cole Gorman | EDWARD WINTERER and JACQUELINE M , , 1416 GAIL JEAN LANE, SPOKANE, WA, 99218<br>Code: SJ 30-6 94A DHC                                     | 12/17/2025 | Signature Pending |
| 92148969009997901852495935 | Cole Gorman | SABINE HOLDINGS LP , FRANK M RUGELEY CO-TTEE, PO BOX 2109, LONGVIEW, TX, 75606<br>Code: SJ 30-6 94A DHC                                   | 12/17/2025 | Signature Pending |
| 92148969009997901852495942 | Cole Gorman | RUGELEY TRUST , APRIL 20 2010, 4907 PARKFOREST DRIVE, BATON ROUGE, LA, 70816<br>Code: SJ 30-6 94A DHC                                     | 12/17/2025 | Signature Pending |
| 92148969009997901852495959 | Cole Gorman | PRESTON FAMILY LIVING TRUST DATED , IRS MATTHEW K HANES, 6802 RAYNOR WAY, SUGAR LAND, TX, 77479<br>Code: SJ 30-6 94A DHC                  | 12/17/2025 | Signature Pending |
| 92148969009997901852495966 | Cole Gorman | R RANDALL G-SCOTT , , 2945 RODEO PARK DRIVE EAST STE 1, SANTA FE, NM, 87505-6312<br>Code: SJ 30-6 94A DHC                                 | 12/17/2025 | Signature Pending |
| 92148969009997901852495973 | Cole Gorman | JULIANNE DEAN , DBA BURDOCK LIMITED COMPANY, PO BOX 130640, SPRING, TX, 77393<br>Code: SJ 30-6 94A DHC                                    | 12/17/2025 | Signature Pending |
| 92148969009997901852495980 | Cole Gorman | TERRY E BOLACK , ALLISON ANDREW TRUSTEE, PO BOX 90428, ALBUQUERQUE, NM, 87199<br>Code: SJ 30-6 94A DHC                                    | 12/17/2025 | Signature Pending |
| 92148969009997901852495997 | Cole Gorman | ALLISON ANDREW COMBINATION TRUST , , 1955 VENEZIA, NEW BRAUNFELS, TX, 78132<br>Code: SJ 30-6 94A DHC                                      | 12/17/2025 | Signature Pending |
| 92148969009997901852496000 | Cole Gorman | QUANTUM PROPERTIES INC , , PO BOX 540, ALLEN, TX, 75013<br>Code: SJ 30-6 94A DHC  | 12/17/2025 | Signature Pending |
| 92148969009997901852496017 | Cole Gorman | JMJ RESOURCES LLC , , 2204 N SANTIAGO AVE, FARMINGTON, NM, 87401<br>Code: SJ 30-6 94A DHC   | 12/17/2025 | Signature Pending |

|                            |             |  |            |                   |
|----------------------------|-------------|--|------------|-------------------|
| 92148969009997901852496024 | Cole Gorman | AGAPITA M HOPKINS , , PO BOX 67817, ALBUQUERQUE, NM, 87193<br>Code: SJ 30-6 94A DHC  | 12/17/2025 | Signature Pending |
| 92148969009997901852496031 | Cole Gorman | LUCY J PURTELL , , 10105 BLUME NE, ALBUQUERQUE, NM, 87112<br>Code: SJ 30-6 94A DHC   | 12/17/2025 | Signature Pending |
| 92148969009997901852496048 | Cole Gorman | ANITA J ENDRES , , 1308 CEDAR VIEW, EDMOND, OK, 73013<br>Code: SJ 30-6 94A DHC   | 12/17/2025 | Signature Pending |
| 92148969009997901852496055 | Cole Gorman | SAN JUAN BASIN TRUST , , PO BOX 7500, BARTLESVILLE, OK, 74006-7500<br>Code: SJ 30-6 94A DHC                                    | 12/17/2025 | Signature Pending |
| 92148969009997901852496062 | Cole Gorman | ROBERT WALTER LUNDELL , , 2450 FONDREN STE 304, HOUSTON, TX, 77063-2318<br>Code: SJ 30-6 94A DHC                               | 12/17/2025 | Signature Pending |
| 92148969009997901852496079 | Cole Gorman | JOHN B CARPENTIER , , 1580 NESTLEDOWN DR, CUMMING, GA, 30040<br>Code: SJ 30-6 94A DHC  | 12/17/2025 | Signature Pending |
| 92148969009997901852496086 | Cole Gorman | JEFFREY A CARPENTIER , , 7525 BREEZE BAY RD, CUMMING, GA, 30041<br>Code: SJ 30-6 94A DHC                                       | 12/17/2025 | Signature Pending |
| 92148969009997901852496093 | Cole Gorman | MARK E CARPENTIER , , PO BOX 18696, MUNDS PARK, AZ, 86017<br>Code: SJ 30-6 94A DHC   | 12/17/2025 | Signature Pending |
| 92148969009997901852496109 | Cole Gorman | LINDA JEANNE LUNDELL LINDSEY , , PO BOX 631565, NACOGDOCHES, TX, 75963<br>Code: SJ 30-6 94A DHC                                | 12/17/2025 | Signature Pending |
| 92148969009997901852496116 | Cole Gorman | CLAUDIA MARCIA LUNDELL GILMER , , 101 OAK MEADOW DR, GEORGETOWN, TX, 78628<br>Code: SJ 30-6 94A DHC                            | 12/17/2025 | Signature Pending |
| 92148969009997901852496123 | Cole Gorman | GB SAFEWAY PROPERTY LTD , , 317 S SIDNEY BAKER ST SUITE 400 #10, KERRVILLE, TX, 78028<br>Code: SJ 30-6 94A DHC                 | 12/17/2025 | Signature Pending |
| 92148969009997901852496130 | Cole Gorman | J PAYNE GROUP LLC SCC 2825115 , , 614 PASEO DEL BOSQUE NW, ALBUQUERQUE, NM, 87114<br>Code: SJ 30-6 94A DHC                     | 12/17/2025 | Signature Pending |
| 92148969009997901852496147 | Cole Gorman | ELM CREEK ENERGY LLC , , 1611 HUMBLE AVENUE, MIDLAND, TX, 79705<br>Code: SJ 30-6 94A DHC                                       | 12/17/2025 | Signature Pending |
| 92148969009997901852496154 | Cole Gorman | DIXIE LAKE ROYALTY LLC , , PO BOX 2109, LONGVIEW, TX, 75606<br>Code: SJ 30-6 94A DHC   | 12/17/2025 | Signature Pending |
| 92148969009997901852496161 | Cole Gorman | SANDRA CAROLE SALATA , , 7129 SERENO LOOP, SANTA FE, NM, 87507<br>Code: SJ 30-6 94A DHC  | 12/17/2025 | Signature Pending |
| 92148969009997901852496178 | Cole Gorman | ELIZABETH ANN VILLA , , 7628 CREE CIR, SANTA FE, NM, 87507<br>Code: SJ 30-6 94A DHC  | 12/17/2025 | Signature Pending |
| 92148969009997901852496185 | Cole Gorman | ELNORA M ROMERO , , 4216 ROADRUNNER LANE, SANTA FE, NM, 87507<br>Code: SJ 30-6 94A DHC   | 12/17/2025 | Signature Pending |
| 92148969009997901852496192 | Cole Gorman | SANDRA KAY COLLINS , , 3330 CALLE POAE PI # 6102, SANTA FE, NM, 87507<br>Code: SJ 30-6 94A DHC                                 | 12/17/2025 | Signature Pending |
| 92148969009997901852496208 | Cole Gorman | CHARLENE B NASSIF , GARRETT R QUINTANA JR PER REP, 2823 PROVIDENCE RD #282, CHARLOTTE, NC, 28211-2267<br>Code: SJ 30-6 94A DHC | 12/17/2025 | Signature Pending |
| 92148969009997901852496215 | Cole Gorman | GARRETT R QUINTANA SR ESTATE , , 7616 DUCHARME AVENUE, LAS VEGAS, NV, 89145-4953<br>Code: SJ 30-6 94A DHC                      | 12/17/2025 | Signature Pending |
| 92148969009997901852496222 | Cole Gorman | JOHN L TURNER LLC , , PO BOX 823648, DALLAS, TX, 75231<br>Code: SJ 30-6 94A DHC  | 12/17/2025 | Signature Pending |
| 92148969009997901852496239 | Cole Gorman | MELVIN YOST AND BARBARA YOST REV TR , , 11065 HIDDEN GLEN CIR APT 114, SAN DIEGO, CA, 92131-4216<br>Code: SJ 30-6 94A DHC      | 12/17/2025 | Signature Pending |
| 92148969009997901852496246 | Cole Gorman | BRAD RUBEN GOMEZ , , 703 W MILLER, BLOOMFIELD, NM, 87413<br>Code: SJ 30-6 94A DHC  | 12/17/2025 | Signature Pending |
| 92148969009997901852496253 | Cole Gorman | KORY DON HART , , 14 DR 5194, BLOOMFIELD, NM, 87413<br>Code: SJ 30-6 94A DHC   | 12/17/2025 | Signature Pending |
| 92148969009997901852496260 | Cole Gorman | CAROL LYNN HARE , , 3614 BLUEBONNET TRACE DR, SPRING, TX, 77386<br>Code: SJ 30-6 94A DHC                                       | 12/17/2025 | Signature Pending |

|                            |             |  |            |                   |
|----------------------------|-------------|--|------------|-------------------|
| 92148969009997901852496277 | Cole Gorman | LACEY ELIZABETH CAREY , , 707 N 17TH ST, COEUR D ALENE, ID, 83814<br>Code: SJ 30-6 94A DHC                               | 12/17/2025 | Signature Pending |
| 92148969009997901852496284 | Cole Gorman | FRED ELDON SPENCER , PROPERTIES LP, 10717 CRYSTAL CREEK DR,<br>MUSTANG, OK, 73064<br>Code: SJ 30-6 94A DHC               | 12/17/2025 | Signature Pending |
| 92148969009997901852496291 | Cole Gorman | JOHN AND THERESA HILLMAN FAMILY , , PO BOX 50187, MIDLAND, TX, 79710<br>Code: SJ 30-6 94A DHC                            | 12/17/2025 | Signature Pending |
| 92148969009997901852496307 | Cole Gorman | SIMCOE, LLC , PARTNERSHIP LP, 1201 LOUISIANA ST STE 3400, HOUSTON, TX,<br>77002-5632<br>Code: SJ 30-6 94A DHC            | 12/17/2025 | Signature Pending |
| 92148969009997901852496314 | Cole Gorman | HENRIETTA SCHULTZ INHERITANCE , WILL POTTS-GORHAM TRUSTEE, 17<br>ROYAL WAY, DALLAS, TX, 75229<br>Code: SJ 30-6 94A DHC   | 12/17/2025 | Signature Pending |
| 92148969009997901852496321 | Cole Gorman | WILL POTTS-GORHAM TRUST , , 37 CLERMONT LANE, ST LOUIS, MO, 63124<br>Code: SJ 30-6 94A DHC                               | 12/17/2025 | Signature Pending |
| 92148969009997901852496338 | Cole Gorman | CHRISTIAN D FREDERKING , , 528 POMPANO ST, HITCHCOCK, TX, 77563<br>Code: SJ 30-6 94A DHC                                 | 12/17/2025 | Signature Pending |
| 92148969009997901852496345 | Cole Gorman | ROY RANDOLPH REESE , , 706 CHEVY CHASE CIRCLE, SUGAR LAND, TX, 77478<br>Code: SJ 30-6 94A DHC                            | 12/17/2025 | Signature Pending |
| 92148969009997901852496352 | Cole Gorman | MWOODHAM LLC , , 200 JERSEY ST, DENVER, CO, 80220<br>Code: SJ 30-6 94A DHC   | 12/17/2025 | Signature Pending |
| 92148969009997901852496369 | Cole Gorman | ROYALET PARTNERS LLC , , PO BOX 191767, DALLAS, TX, 75219-1767<br>Code: SJ 30-6 94A DHC                                  | 12/17/2025 | Signature Pending |
| 92148969009997901852496376 | Cole Gorman | MARILYNN L JACKSON , , 1735 N PRENTICE RD, PONCA CITY, OK, 74604<br>Code: SJ 30-6 94A DHC                                | 12/17/2025 | Signature Pending |
| 92148969009997901852496383 | Cole Gorman | VROOMAN ENERGY LLC , , 109 CHARLESTON BLVD, ISLE OF PALMS, SC, 29451<br>Code: SJ 30-6 94A DHC                            | 12/17/2025 | Signature Pending |
| 92148969009997901852496390 | Cole Gorman | GREGORY STEPHENS , , PSC 470 BOX 3156, FPO, AP, 96534<br>Code: SJ 30-6 94A DHC   | 12/17/2025 | Signature Pending |
| 92148969009997901852496406 | Cole Gorman | BARRON U KIDD PROPERTIES LLC , , PO BOX 670713, DALLAS, TX, 75367<br>Code: SJ 30-6 94A DHC                               | 12/17/2025 | Signature Pending |
| 92148969009997901852496413 | Cole Gorman | WILSON REAL ESTATE COMPANY LLC , , PO BOX 3266, LONGVIEW, TX, 75606<br>Code: SJ 30-6 94A DHC                             | 12/17/2025 | Signature Pending |
| 92148969009997901852496420 | Cole Gorman | TODD FREDERKING , , 901 SHERMAN ST APT 615, DENVER, CO, 80203-2963<br>Code: SJ 30-6 94A DHC                              | 12/17/2025 | Signature Pending |
| 92148969009997901852496437 | Cole Gorman | KATHRYN A DAVIES , , 112 SUMAC ST, LAKE JACKSON, TX, 77566-4561<br>Code: SJ 30-6 94A DHC                                 | 12/17/2025 | Signature Pending |
| 92148969009997901852496444 | Cole Gorman | EXEMPLAR MINERALS LLC , , 12101 N MACARTHUR BLVD STE A PMB 40,<br>OKLAHOMA CITY, OK, 73162-1800<br>Code: SJ 30-6 94A DHC | 12/17/2025 | Signature Pending |
| 92148969009997901852496451 | Cole Gorman | KYLE MASON , , 812 SHADY LN, FARMINGTON, NM, 87401<br>Code: SJ 30-6 94A DHC  | 12/17/2025 | Signature Pending |
| 92148969009997901852496468 | Cole Gorman | BRAD KING , , 4618 100TH ST, LUBBOCK, TX, 79424<br>Code: SJ 30-6 94A DHC   | 12/17/2025 | Signature Pending |
| 92148969009997901852496475 | Cole Gorman | DARMD LLC , , 500 TETON DR, FARMINGTON, NM, 87401<br>Code: SJ 30-6 94A DHC   | 12/17/2025 | Signature Pending |
| 92148969009997901852496482 | Cole Gorman | JUNIPER IRA INVESTMENTS LLC , , 829 SHADY LANE, FARMINGTON, NM, 87401<br>Code: SJ 30-6 94A DHC                           | 12/17/2025 | Signature Pending |
| 92148969009997901852496499 | Cole Gorman | MATTHEW D L STRICKLER , , 2005 N SANTIAGO AVE, FARMINGTON, NM, 87401<br>Code: SJ 30-6 94A DHC                            | 12/17/2025 | Signature Pending |
| 92148969009997901852496505 | Cole Gorman | MARBAR HOLDINGS LLC , , 5003 IMPERIAL ST, BELLAIRE, TX, 77401<br>Code: SJ 30-6 94A DHC                                   | 12/17/2025 | Signature Pending |
| 92148969009997901852496512 | Cole Gorman | CHASE OIL CORPORATION , , PO BOX 1767, ARTESIA, NM, 88211-1767<br>Code: SJ 30-6 94A DHC                                  | 12/17/2025 | Signature Pending |

|                            |             |   |            |                   |
|----------------------------|-------------|---|------------|-------------------|
| 92148969009997901852496529 | Cole Gorman | ESTATE OF CARL DAVID GUENTHER , , 720 VETERANS MEMORIAL DR, CARLISLE, IA, 50047<br>Code: SJ 30-6 94A DHC          | 12/17/2025 | Signature Pending |
| 92148969009997901852496536 | Cole Gorman | MARY DAVANT FRICKE , , 113 BOWIE ST, PORT LAVACA, TX, 77979<br>Code: SJ 30-6 94A DHC                              | 12/17/2025 | Signature Pending |
| 92148969009997901852496543 | Cole Gorman | LISA F BERGER , , PO BOX 856, PORT O CONNOR, TX, 77982<br>Code: SJ 30-6 94A DHC                                   | 12/17/2025 | Signature Pending |
| 92148969009997901852496550 | Cole Gorman | LAURA F GRUNDHOEFER , , 18102 KEYSTONE BLUFF, SAN ANTONIO, TX, 78258<br>Code: SJ 30-6 94A DHC                     | 12/17/2025 | Signature Pending |
| 92148969009997901852496567 | Cole Gorman | RDJL HOLDINGS LLC , , 508 IRONWOOD FOREST DR, RICHMOND, TX, 77469<br>Code: SJ 30-6 94A DHC                        | 12/17/2025 | Signature Pending |
| 92148969009997901852496574 | Cole Gorman | BRIGGS B BUCKLEY , , PO BOX 2968, MUSCLE SHOALS, AL, 35662-2968<br>Code: SJ 30-6 94A DHC                          | 12/17/2025 | Signature Pending |
| 92148969009997901852496581 | Cole Gorman | TK MINERALS LLC , , 675 BERING DR STE 110, HOUSTON, TX, 77057<br>Code: SJ 30-6 94A DHC                            | 12/17/2025 | Signature Pending |
| 92148969009997901852496598 | Cole Gorman | ABRAHAM OG LLC , , PO BOX 2557, TIJERAS, NM, 87059<br>Code: SJ 30-6 94A DHC                                       | 12/17/2025 | Signature Pending |
| 92148969009997901852496604 | Cole Gorman | DIANE ABRAHAM HENKLE , , 1210 3RD STREET, MANHATTAN BEACH, CA, 90266<br>Code: SJ 30-6 94A DHC                     | 12/17/2025 | Signature Pending |
| 92148969009997901852496611 | Cole Gorman | ROCKING M ROYALTIES LLC , , PO BOX 601573, DALLAS, TX, 75360<br>Code: SJ 30-6 94A DHC                             | 12/17/2025 | Signature Pending |
| 92148969009997901852496628 | Cole Gorman | REECEBA LLC , , 6411 BURGOYNE, HOUSTON, TX, 77057<br>Code: SJ 30-6 94A DHC  | 12/17/2025 | Signature Pending |
| 92148969009997901852496635 | Cole Gorman | JUAN C MARTINEZ , , 6438 PITT COURT, SACRAMENTO, CA, 95842-2636<br>Code: SJ 30-6 94A DHC                          | 12/17/2025 | Signature Pending |
| 92148969009997901852496642 | Cole Gorman | RUBIE PELTON , , 6535 LA CIENEGA DRIVE N, HIGHLANDS, CA, 95660<br>Code: SJ 30-6 94A DHC                           | 12/17/2025 | Signature Pending |
| 92148969009997901852496659 | Cole Gorman | MICHAEL A MARTINEZ , , 2312 GILA WAY, SACRAMENTO, CA, 95864<br>Code: SJ 30-6 94A DHC                              | 12/17/2025 | Signature Pending |
| 92148969009997901852496666 | Cole Gorman | PAUL H MARTINEZ , , 120 DEL REY DR, VACAVILLE, CA, 95687<br>Code: SJ 30-6 94A DHC                                 | 12/17/2025 | Signature Pending |
| 92148969009997901852496673 | Cole Gorman | JOSEPH D MARTINEZ , , 11888 BERNARDO TERRACE UNIT E, SAN DIEGO, CA, 92128<br>Code: SJ 30-6 94A DHC                | 12/17/2025 | Signature Pending |
| 92148969009997901852496680 | Cole Gorman | TIM C GOMEZ , , 7205 HIGHWAY 64, BLOOMFIELD, NM, 87413<br>Code: SJ 30-6 94A DHC                                   | 12/17/2025 | Signature Pending |
| 92148969009997901852496697 | Cole Gorman | JOSEPH GOMEZ , , #13 CR 35 35, FLORA VISTA, NM, 87415<br>Code: SJ 30-6 94A DHC                                    | 12/17/2025 | Signature Pending |
| 92148969009997901852496703 | Cole Gorman | PHILIP GOMEZ , , 4534 W CANYON RD, GUTHRIE, OK, 73044<br>Code: SJ 30-6 94A DHC                                    | 12/17/2025 | Signature Pending |
| 92148969009997901852496710 | Cole Gorman | MARIA ABEYTA GARCIA , , PO BOX 586, DULCE, NM, 87528<br>Code: SJ 30-6 94A DHC                                     | 12/17/2025 | Signature Pending |
| 92148969009997901852496727 | Cole Gorman | JAMES EDWARD VAN VLIET , , 6530 LUCKY LANE, LIBERTY TOWNSHIP, OH, 45044<br>Code: SJ 30-6 94A DHC                  | 12/17/2025 | Signature Pending |
| 92148969009997901852496734 | Cole Gorman | MANUEL A SANCHEZ , , 1539 TREELINE CT, NAPERVILLE, IL, 60565<br>Code: SJ 30-6 94A DHC                             | 12/17/2025 | Signature Pending |
| 92148969009997901852496741 | Cole Gorman | LEONORA I SANCHEZ REES , , 41 CALLE MILPA, SANTA FE, NM, 87507<br>Code: SJ 30-6 94A DHC                           | 12/17/2025 | Signature Pending |
| 92148969009997901852496758 | Cole Gorman | MARIA M SANCHEZ , , 34 AGUA FRIA RD EAST, SANTA FE, NM, 87508<br>Code: SJ 30-6 94A DHC                            | 12/17/2025 | Signature Pending |
| 92148969009997901852496765 | Cole Gorman | RODRIGO J SANCHEZ , EMIL MOSBACHER TTE, 9873 PAUL REVERE APT D, ST LOUIS, MO, 63123-4248<br>Code: SJ 30-6 94A DHC | 12/17/2025 | Signature Pending |

|                            |             |   |            |                   |
|----------------------------|-------------|---|------------|-------------------|
| 92148969009997901852496772 | Cole Gorman | EMIL MOSBACHER III LIVING TRUST , , 100 MELROSE AVE SUITE 205, GREENWICH, CT, 06830<br>Code: SJ 30-6 94A DHC                    | 12/17/2025 | Signature Pending |
| 92148969009997901852496789 | Cole Gorman | GEOJAC LLC , , 14735 RIVER FOREST DR, HOUSTON, TX, 77079-6422<br>Code: SJ 30-6 94A DHC  | 12/17/2025 | Signature Pending |
| 92148969009997901852496796 | Cole Gorman | MARK CHRISTOPHER VAN VLIET , PAUL G FAGAN TRUSTEE, 1105 BRIARWOOD ROAD, MANSFIELD, OH, 44907<br>Code: SJ 30-6 94A DHC           | 12/17/2025 | Signature Pending |
| 92148969009997901852496802 | Cole Gorman | DONALD E FAGAN CHILDRENS TRUST , CYNTHIA M TURNER IND EXEC, 416 ABISO AVE, SAN ANTONIO, TX, 78209-5107<br>Code: SJ 30-6 94A DHC | 12/17/2025 | Signature Pending |
| 92148969009997901852496819 | Cole Gorman | JAMES G TURNER JR ESTATE , BONNIE PRESTON TRUSTEE, 6800 GOLF DRIVE, DALLAS, TX, 75205<br>Code: SJ 30-6 94A DHC                  | 12/17/2025 | Signature Pending |
| 92148969009997901852496826 | Cole Gorman | PRESTON LIVING TRUST DTD 5/4/2000 , , 3000 OAKLEAF DRIVE, CAMERON PARK, CA, 95682<br>Code: SJ 30-6 94A DHC                      | 12/17/2025 | Signature Pending |
| 92148969009997901852496833 | Cole Gorman | GILES ENERGY 2019 INC , , 5902 CORINTHIAN PARK DR, SPRING, TX, 77379<br>Code: SJ 30-6 94A DHC                                   | 12/17/2025 | Signature Pending |
| 92148969009997901852496840 | Cole Gorman | JACK R DODSON JR , , 227 PORTER DR, CLARKSDALE, MS, 38614<br>Code: SJ 30-6 94A DHC  | 12/17/2025 | Signature Pending |
| 92148969009997901852496857 | Cole Gorman | KATHRYN DODSON GOSS , , 111 MCGUIRE COVE, CLARKSDALEUS, MS, 38614<br>Code: SJ 30-6 94A DHC                                      | 12/17/2025 | Signature Pending |
| 92148969009997901852496864 | Cole Gorman | DAVANT DODSON ROSENBERG , , 826 N MEADOWCROFT AVE, PITTSBURGH, PA, 15216<br>Code: SJ 30-6 94A DHC                               | 12/17/2025 | Signature Pending |
| 92148969009997901852496871 | Cole Gorman | TOMMY BOLACK ESTATE , JEAN GRIMES LIVING TRUST, 3901 BLOOMFIELD HWY, FARMINGTON, NM, 87401<br>Code: SJ 30-6 94A DHC             | 12/17/2025 | Signature Pending |
| 92148969009997901852496888 | Cole Gorman | HOWARD JAMES GRIMES AND CECILIA , , 7616 LORCA, BOERNE, TX, 78015<br>Code: SJ 30-6 94A DHC                                      | 12/17/2025 | Signature Pending |
| 92148969009997901852496895 | Cole Gorman | CHRISTINA MILANI , , 9 CONISTON DR, WEST CHESTER, PA, 19382<br>Code: SJ 30-6 94A DHC  | 12/17/2025 | Signature Pending |
| 92148969009997901852496901 | Cole Gorman | JENNIFER MILANI , , 9 CONISTON DR, WEST CHESTER, PA, 19382<br>Code: SJ 30-6 94A DHC   | 12/17/2025 | Signature Pending |
| 92148969009997901852496918 | Cole Gorman | HERMAN D JAQUEZ , , 3404 DOMINGO CT, TILLAMOOK, OR, 97141<br>Code: SJ 30-6 94A DHC  | 12/17/2025 | Signature Pending |
| 92148969009997901852496925 | Cole Gorman | STEVEN M JAQUEZ , , 613 FRENCH DRIVE, AZTEC, NM, 87410<br>Code: SJ 30-6 94A DHC   | 12/17/2025 | Signature Pending |
| 92148969009997901852496932 | Cole Gorman | HENRY ROBERT JAQUEZ , , 2620 LIONS TRAIL, FARMINGTON, NM, 87402<br>Code: SJ 30-6 94A DHC  | 12/17/2025 | Signature Pending |
| 92148969009997901852496949 | Cole Gorman | CHRISTINE A MONTOYA , , 3337 SANTA FE COURT, FARMINGTON, NM, 87401<br>Code: SJ 30-6 94A DHC                                     | 12/17/2025 | Signature Pending |
| 92148969009997901852496956 | Cole Gorman | TERESA PERKINS , , PO BOX 1091, FARMINGTON, NM, 87499<br>Code: SJ 30-6 94A DHC  | 12/17/2025 | Signature Pending |
| 92148969009997901852496963 | Cole Gorman | GREGORY V FREDERKING , , 1119 ETON DRIVE, RICHARDSON, TX, 75080<br>Code: SJ 30-6 94A DHC  | 12/17/2025 | Signature Pending |
| 92148969009997901852496970 | Cole Gorman | WILLIAM C FREDERKING , PABLO LENNY CANDELARIA AND JUAN, 12706 TAYLORCREST ROAD, HOUSTON, TX, 77024<br>Code: SJ 30-6 94A DHC     | 12/17/2025 | Signature Pending |
| 92148969009997901852496987 | Cole Gorman | GENEVIEVE CANDELARIA REV TR DTD 7.1 , FBO CHRISTIAN W GRAY, PO BOX 348, BLANCO, NM, 87412<br>Code: SJ 30-6 94A DHC              | 12/17/2025 | Signature Pending |
| 92148969009997901852496994 | Cole Gorman | JOHN L GRAY GST FAM TR U/A/D 6/8/95 , , 13111 56TH CT E, PARRISH, FL, 34219<br>Code: SJ 30-6 94A DHC                            | 12/17/2025 | Signature Pending |
| 92148969009997901852497007 | Cole Gorman | SUSAN WATERFALL , , 7162 SANDERS WAY, WESTERVILLE, OH, 43082<br>Code: SJ 30-6 94A DHC   | 12/17/2025 | Signature Pending |
| 92148969009997901852497014 | Cole Gorman | ROBERT R FEUILLE , , P.O. BOX 2245, EL PASO, TX, 79951<br>Code: SJ 30-6 94A DHC   | 12/17/2025 | Signature Pending |

|                            |             |   |            |                   |
|----------------------------|-------------|---|------------|-------------------|
| 92148969009997901852497021 | Cole Gorman | RICHARD H FEUILLE , , 1220 IMPERIAL, GLENDALE, CA, 91207<br>Code: SJ 30-6 94A DHC                       | 12/17/2025 | Signature Pending |
| 92148969009997901852497038 | Cole Gorman | JAMES M P FEUILLE , , 1 141 NH ROUTE 10, ORFORD, NH, 03777-4114<br>Code: SJ 30-6 94A DHC                | 12/17/2025 | Signature Pending |
| 92148969009997901852497045 | Cole Gorman | LOUANN F SANDERS , , 5015 MEADOWLARK, EL PASO, TX, 79922<br>Code: SJ 30-6 94A DHC                       | 12/17/2025 | Signature Pending |
| 92148969009997901852497052 | Cole Gorman | MARGARET F LEACHMAN , , 7113 SAN PEDRO AVENUE, BOX 429, SAN ANTONIO, TX, 78216<br>Code: SJ 30-6 94A DHC | 12/17/2025 | Signature Pending |

# BALLANTINE COMMUNICATIONS

## AFFIDAVIT OF PUBLICATION

## COPY OF ADVERTISEMENT

STATE OF NEW MEXICO

County of San Juan

Debbie Zorn, the undersigned, authorized Representative of the Tri-City Record, on oath states that this newspaper is duly qualified to publish legal notices or advertisements within the meaning of Section 3, Chapter 167, Session Law of 1937, that payment therefore has been made of assessed as court cost; and that the notice, copy of which is hereto attached, was published in said paper in the regular daily edition, for 1 time(s) on the following date(s):

12/19/2025

Sworn and subscribed before me, a notary public in and for the county of La Plata and the State of Colorado, 12-19-25

Gail Lynn Vitarius  
Notary Public

PRICE: 8 102.99

Statement to come at the end of the month.

ACCOUNT NUMBER: 109863

GAIL LYNN VITARIUS  
Notary Public  
State of Colorado  
Notary ID # 20254005989  
My Commission Expires 02-12-2029

32459  
**Notice by Hilcorp Energy Company for Downhole Commingling, San Juan County, New Mexico.**  
Pursuant to 19.15.12.11 NMAC, Hilcorp Energy Company, 1111 Travis St., Houston, Tx, 77002, as Operator, has filed form C-107-A with the New Mexico Energy, Minerals and Natural Resources Department – Oil Conservation Division (NMOCD) seeking administrative approval to downhole commingle new production from the Basin-Fruitland Coal Gas Pool (71629) with existing production from the Blanco-Mesaverde Gas Pool (72319) in the SAN JUAN 30-6 UNIT 94A well (API No. 30-039-22654) located in Unit F, Section 28, Township 30 North, Range 7 West, NMPM, Rio Arriba County, New Mexico. The depth intervals applicable to perforations by zone are as follows: Fruitland Coal = 2,984' – 3,235' / Mesaverde = 3,918' – 5,823'. This publication serves to notify certain unlocatable interest owner(s) in the aforementioned well of this filing, as required. Should you (the interest owner(s) for which this notice is intended) wish to

file an objection or request for hearing, such must occur in writing and be received by the NMOCD Santa Fe office within twenty (20) days from the date of this publication. Commingling will not reduce the value of production. The allocation of production between zones will occur via subtraction method. Hilcorp Owner Relations is available at (713) 209-2457 to update your physical address and field inquiries.

Published in Tri-City Record  
December 19, 2025

**STATE OF NEW MEXICO  
ENERGY, MINERALS AND NATURAL RESOURCES DEPARTMENT  
OIL CONSERVATION DIVISION**

**APPLICATION FOR DOWNHOLE COMMINGLING  
SUBMITTED BY HILCORP ENERGY COMPANY**

**ORDER NO. DHC-5568**

**ORDER**

The Director of the New Mexico Oil Conservation Division (“OCD”), having considered the application and the recommendation of the Engineering Bureau, issues the following Order.

**FINDINGS OF FACT**

1. Hilcorp Energy Company (“Applicant”) submitted a complete application (“Application”) to downhole commingle the pools described in Exhibit A (“the Pools”) within the well bore of the well identified in Exhibit A (“the Well”).
2. Applicant proposed a method to allocate the oil and gas production from the Well to each of the Pools that is satisfactory to the OCD and protective of correlative rights.
3. Applicant has certified that all produced fluids from all the Pools are compatible with each other.
4. Applicant has certified that downhole commingling the Pools will not decrease the value of the oil and gas production.
5. To the extent that ownership is diverse, Applicant identified all owners of interest in the Pools, provided evidence a copy of the Application was given to each person, and those persons either submitted a written waiver or did not file an objection to the Application.
6. Applicant provided notice of the Application to the Bureau of Land Management (“BLM”) or New Mexico State Land Office (“NMSLO”), as applicable.

**CONCLUSIONS OF LAW**

7. OCD has jurisdiction to issue this Order pursuant to the Oil and Gas Act, NMSA 1978, Sections 70-2-6, 70-2-11, 70-2-12, 70-2-16, 70-2-17, and 19.15.12 NMAC.
8. The downhole commingling of the Pools is common, or Applicant has provided evidence that the fluids are compatible and will not damage the Pools in accordance with 19.15.12.11(A)(1) NMAC.
9. The bottom perforation of the lower zone is within one hundred fifty percent (150%) of the depth of the top perforation in the upper zone or Applicant has provided evidence that the proposed commingling of the Pools shall not result in shut-in or flowing well bore pressure in excess of the commingled pool’s fracture parting pressure in accordance with 19.15.12.11(A)(3) NMAC.

10. Applicant's proposed method of allocation, as modified herein, complies with 19.15.12.11(A)(8) NMAC.
11. To the extent that ownership is diverse, Applicant identified all owners of interest in the Pools and provided evidence the application was given to those persons in accordance with 19.15.12.11(C)(1)(b) NMAC.
12. By granting the Application with the conditions specified below, this Order prevents waste and protects correlative rights, public health, and the environment.

### **ORDER**

1. Applicant is authorized to downhole commingle the Pools described in Exhibit A within the well bore of the well identified in Exhibit A.
2. Applicant shall allocate oil and gas production to the new pool(s) equal to the total oil and gas production from the Well minus the projected oil and gas production from the current pool(s) as described in Exhibit A until a different plan to allocate oil and gas production is approved by OCD.

Applicant shall calculate the oil and gas production average during the fourth year after the commencement of commingling, which shall be used to establish a fixed percentage of the total oil and gas production that shall be allocated to each of the Pools ("fixed percentage allocation plan"). No later than ninety (90) days after the fourth year, Applicant shall submit a Form C-103 to the OCD Engineering Bureau that includes the fixed percentage allocation plan and all data used to determine it. If Applicant fails to do so, this Order shall terminate on the following day. If OCD denies the fixed percentage allocation plan, this Order shall terminate on the date of such action. If OCD approves the percentage allocation plan with or without modifications, then the approved percentage allocation plan shall be used to determine oil and gas allocation starting on the date of such action until the Well is plugged and abandoned.

Applicant shall allocate a fixed percentage of the oil production from the Well to each of the Pools until a different plan to allocate oil production is approved by OCD. Of the oil production from the Well:

- a. zero percent (0%) shall be allocated to the Basin Fruitland Coal pool (pool ID: 71629); and
- b. one hundred percent (100%) shall be allocated to the Blanco Mesaverde pool (pool ID: 72319).

Applicant shall allocate gas production to the new pool(s) equal to the total gas production from the Well minus the projected gas production from the current pool(s) until a different plan to allocate gas production is approved by OCD. The new pool(s) are:

- a. the Basin Fruitland Coal pool (pool ID: 71629);

The current pool(s) are:

- a. the Blanco Mesaverde pool (pool ID: 72319)

Applicant shall calculate the oil and gas production average during the fourth year after the commencement of commingling, which shall be used to establish a fixed percentage of the total oil and gas production that shall be allocated to each of the Pools (“fixed percentage allocation plan”). No later than ninety (90) days after the fourth year, Applicant shall submit a Form C-103 to the OCD Engineering Bureau that includes the fixed percentage allocation plan and all data used to determine it. If Applicant fails to do so, this Order shall terminate on the following day. If OCD denies the fixed percentage allocation plan, this Order shall terminate on the date of such action. If OCD approves the percentage allocation plan with or without modifications, then the approved percentage allocation plan shall be used to determine oil and gas allocation starting on the date of such action until the Well is plugged and abandoned.

3. If an alteration is made to the Well or a condition within the Well changes which may cause the allocation of production to the Pools as approved within this Order to become inaccurate, then no later than sixty (60) days after that event, Applicant shall submit Form C-103 to the OCD Engineering Bureau describing the event and include a revised allocation plan. If OCD denies the revised allocation plan, this Order shall terminate on the date of such action.
4. If any of the pools being commingled is prorated, or the Well’s production has been restricted by an OCD order in any manner, the allocated production from each producing pool in the commingled well bore shall not exceed the top oil or gas allowable rate for a well in that pool or rate restriction applicable to the well.
5. If the Well is deepened, then no later than forty-five (45) days after the Well is deepened, Applicant shall conduct and provide logs to OCD that are sufficient for OCD to determine which pool(s) each new completed interval of the Well will produce from.
6. If the downhole commingling of the Pools reduces the value of the oil and gas production to less than if it had remained segregated, no later than sixty (60) days after the decrease in value has occurred Applicant shall submit a new downhole commingling application to OCD to amend this Order to remove the pool that caused the decrease in value. If Applicant fails to submit a new application, this Order shall terminate on the following day, and if OCD denies the application, this Order shall terminate on the date of such action.
7. If a completed interval of the Well is altered from what is submitted within the Application as identified in Exhibit A, then no later than sixty (60) days after the alteration, Applicant shall submit Form C-103 to the OCD Engineering Bureau detailing the alteration and completed interval.
8. If OCD determines that Applicant has failed to comply with any provision of this Order, OCD may take any action authorized by the Oil and Gas Act or the New Mexico Administrative Code (NMAC).
9. OCD retains jurisdiction of this matter and reserves the right to modify or revoke this Order as it deems necessary.

**STATE OF NEW MEXICO  
OIL CONSERVATION DIVISION**

*Albert Chang*

DATE: 4/27/2026

---

**ALBERT CHANG  
DIVISION DIRECTOR**

State of New Mexico  
Energy, Minerals and Natural Resources Department

## Exhibit A

Order: **DHC-5568**

Operator: **Hilcorp Energy Company**

Well Name: **San Juan 30 06 Unit Well No. 94A**

Well API: **30-039-22654**

|                   |  |                   |                      |
|-------------------|--|-------------------|----------------------|
|                   | Pool Name: <b>Basin Fruitland Coal</b> | Current:          | New: <b>X</b>        |
| <b>Upper Zone</b> | Pool ID: <b>71629</b>                  | Oil: <b>0.0%</b>  | Gas: <b>SUBT</b>     |
|                   | Allocation: <b>Subtraction</b>         | Top: <b>2,984</b> | Bottom: <b>3,235</b> |

|                          |             |          |         |
|--------------------------|-------------|----------|---------|
|                          | Pool Name:  | Current: | New:    |
| <b>Intermediate Zone</b> | Pool ID:    | Oil:     | Gas:    |
|                          | Allocation: | Top:     | Bottom: |

Bottom of Interval within 150% of Upper Zone's Top of Interval:

|                   |                                    |                    |                      |
|-------------------|------------------------------------|--------------------|----------------------|
|                   | Pool Name: <b>Blanco Mesaverde</b> | Current: <b>X</b>  | New:                 |
| <b>Lower Zone</b> | Pool ID: <b>72319</b>              | Oil: <b>100.0%</b> | Gas:                 |
|                   | Allocation:                        | Top: <b>3,918</b>  | Bottom: <b>5,823</b> |

Bottom of Interval within 150% of Upper Zone's Top of Interval: **NO**

Top of Queen Formation:

Sante Fe Main Office  
Phone: (505) 476-3441

General Information  
Phone: (505) 629-6116

Online Phone Directory  
<https://www.emnrd.nm.gov/oecd/contact-us>

**State of New Mexico**  
**Energy, Minerals and Natural Resources**  
**Oil Conservation Division**  
**1220 S. St Francis Dr.**  
**Santa Fe, NM 87505**

CONDITIONS

Action 536483

**CONDITIONS**

|  |  |
|--|--|
| Operator:<br>HILCORP ENERGY COMPANY<br>1111 Travis Street<br>Houston, TX 77002 | OGRID:<br>372171                                     |
|  | Action Number:<br>536483                             |
|  | Action Type:<br>[C-107] Down Hole Commingle (C-107A) |

**CONDITIONS**

| Created By | Condition | Condition Date |
|------------|-----------|----------------|
| llowe      | None      | 4/21/2026      |