

**STATE OF NEW MEXICO**  
**ENERGY, MINERALS AND NATURAL RESOURCES DEPARTMENT**  
**OIL CONSERVATION DIVISION**

**APPLICATION OF CIMAREX ENERGY CO.      CASE NO. 22264**  
**TO AMEND ORDER NO. 21325-A,**  
**EDDY COUNTY, NEW MEXICO**

**Examiner Docket: December 16, 2021**

**CIMAREX ENERGY CO. EXHIBITS**



Earl E. DeBrine, Jr.  
Deana M. Bennett  
Jamie L. Allen



500 Fourth Street NW, Suite 1000  
P. O. Box 2168 / Albuquerque, NM 87103  
Telephone 505.848.1800

**STATE OF NEW MEXICO  
ENERGY, MINERALS AND NATURAL RESOURCES DEPARTMENT  
OIL CONSERVATION DIVISION**

**APPLICATION OF CIMAREX ENERGY CO.  
TO AMEND ORDER NO. 21325-A,  
EDDY COUNTY, NEW MEXICO**

**CASE NO. 22264  
ORDER NO. R-21325  
and  
R-21325-A  
(Re-Open)**

**TABLE OF CONTENTS**

Tab A: Declaration of Riley Morris, Land Professional

- Exhibit 1: Application
- Exhibit 2: Order R-21325
- Exhibit 3: Order No. R-21325-A
- Exhibit 4: Notice Affidavit

**STATE OF NEW MEXICO  
ENERGY, MINERALS AND NATURAL RESOURCES DEPARTMENT  
OIL CONSERVATION DIVISION**

**APPLICATION OF CIMAREX ENERGY CO.  
TO AMEND ORDER NO. 21325-A,  
EDDY COUNTY, NEW MEXICO**

**CASE NO. 22264  
ORDER NO. R-21325 and  
R-21325-A  
(Re-Open)**

**SELF-AFFIRMED DECLARATION**

Riley Morris hereby states and declares as follows:

1. I am over the age of 18, I am a petroleum landman for Cimarex Energy Co. ("Cimarex") and I have personal knowledge of the matters stated herein. I have previously testified before the Oil Conservation Division ("Division") and I have been qualified by the Division as an expert petroleum landman.
2. My area of responsibility at Cimarex includes the area of Eddy County in New Mexico.
3. I am familiar with the application filed by Cimarex in this case, which is attached as **Exhibit 1**.
4. I submit the following information pursuant to NMAC 19.15.4.12.A(1) in support of the above referenced application.
5. I am familiar with the status of the lands that are subject to this application.
6. The purpose of the application is to amend Order No. R-21325 and Order No. R-21325-A, to allow for a one-year extension of time to commence drilling the initial well under the Order.



7. Order No. R-21325, attached as **Exhibit 2**, pooled uncommitted interest owners in a 320-acre (more or less) Bone Spring horizontal spacing unit comprised of the E/2 W/2 of Section 34, Township 25 South, Range 26 East, and the E/2 W/2 of Section 3, Township 26 South, Range 26 East, NMPM, Eddy County, New Mexico.

8. Order No. R-21325 designated Cimarex as the operator of the well and the unit.

9. This is Cimarex's second request for an extension of time. In February 2021, Cimarex requested that Order No. R-21325 be re-opened and amended to allow Cimarex additional time to commence drilling the initial well under the Order.

10. Order No. R-21325-A, attached as **Exhibit 3**, was entered on March 15, 2021 (in Case No. 21698), and granted Cimarex's application to extend the period of time to commence drilling the initial well under the Order until March 15, 2022. *See* Order ¶ 7.

11. As Cimarex explained in its application, there have been changes in Cimarex's drilling schedule due to COVID-19 and current market conditions.

12. Cimarex's operations and drilling activity continue to be impacted by COVID-19 and oil and gas market conditions, which continue to delay Cimarex's drilling plans.

13. Cimarex is in good standing under the statewide rules and regulations.

14. Under Order No. R-21325-A, Cimarex would be required to commence drilling the initial well by March 15, 2022.

15. Cimarex asks that the deadline to commence drilling the initial well be extended for a year from March 15, 2022 to March 15, 2023.

16. Cimarex, through its counsel, notified all pooled parties of Cimarex's request to re-open Order No. R-21325-A for the purpose specified in the application. No opposition is expected because the pooled parties have been contacted, and have not indicated any opposition.

17. EOG Resources, Inc. ("EOG") entered an appearance in this case, and I have communicated with EOG as recently as the week of December 6, 2021. In my recent communications with EOG, EOG did not indicate an objection to this case being presented by affidavit.

18. Proof of notification is attached as **Exhibit 4** to this Affidavit. Exhibit 4 shows the parties who were notified of this hearing, the status of whether they received notice, and an affidavit of publication from the Carlsbad Current-Argus newspaper, showing that notice of this hearing was published on October 21, 2021.


19. The attachments to this declaration were prepared by me, or compiled from company business records, or were prepared at my direction.

20. I attest under penalty of perjury under the laws of the State of New Mexico that the information provided herein is correct and complete to the best of my knowledge and belief.

21. In my opinion, the granting of this application is in the interests of conservation and the prevention of waste.

I attest under penalty of perjury under the laws of the State of New Mexico that the information provided herein is correct and complete to the best of my knowledge and belief.

Dated: December 8<sup>th</sup>, 2021



Riley Morris

**STATE OF NEW MEXICO  
ENERGY, MINERALS AND NATURAL RESOURCES DEPARTMENT  
OIL CONSERVATION DIVISION**

**APPLICATION OF CIMAREX ENERGY CO.  
TO AMEND ORDER NO. 21325-A,  
EDDY COUNTY, NEW MEXICO**

**CASE NO.  
ORDER NO. R-21325-A  
(Re-Open)**

**APPLICATION**

Cimarex Energy Co. ("Cimarex"), OGRID Number 215099, through its undersigned attorneys, files this application with the Oil Conservation Division ("Division") for the limited purpose of amending Order No. R-21325-A to allow for a second extension of time for Cimarex to commence drilling the initial well under the Order. In support of this application, Cimarex states as follows:

1. Order No. R-21325 pooled uncommitted interest owners in a 320-acre, more or less, Bone Spring horizontal spacing unit comprised of the E/2 W/2 of Section 34, Township 25 South, Range 26 East, and the E/2 W/2 of Section 3, Township 26 South, Range 26 East, NMPM, Eddy County, New Mexico.
2. Order No. R-21325 designated Cimarex as the operator of the wells and the unit.
3. The Division Hearing for Case No. 20784 was held on October 3, 2019.
4. The Division entered Order No. R-21325 in Case No. 20784 on May 7, 2020.
5. In February 2021, Cimarex requested that Order No. R-21325 be re-opened and amended to allow Cimarex additional time to commence drilling the initial well under the Order.
6. On March 15, 2021 (in Case No. 21698), the Division entered Order No. R-21325-A, in which the Division granted Cimarex's application to extend the period of time to commence drilling the initial well under the Order until March 15, 2022. *See* Order R-21325-A ¶ 7.



7. Order No. R-21325-A, ¶ 8 states: “This Order shall terminate automatically if Operator fails to comply with Paragraph 7 unless prior to termination Operation applies, and OCD grants, to amend Order R-21325 for good cause shown.”

8. Good cause exists for Cimarex’s request for a second extension of time.

9. As Cimarex explained in its first extension request, there have been changes in Cimarex’s drilling schedule due to COVID-19 and the then-existing market conditions.

10. Cimarex’s operations and drilling activity continue to be impacted by COVID-19 and oil and gas market conditions, which continue to delay Cimarex’s drilling plans.

11. Under Order No. R-21325-A, Cimarex would be required to commence drilling the initial well by March 15, 2022.

12. Cimarex asks that the deadline to commence drilling the initial well be extended for a year from March 15, 2022 to March 15, 2023.

WHEREFORE, Cimarex requests this application be set for hearing before an Examiner of the Oil Conservation Division on November 4, 2021, and after notice and hearing as required by law, the Division amend Order No. R-21325-A to extend the time for Cimarex to commence drilling the initial well under the Order for a year, through March 15, 2023.

MODRALL, SPERLING, ROEHL, HARRIS  
& SISK, P.A.

By:

Earl E. DeBrine  
Deana Bennett  
Jamie L. Allen  
Post Office Box 2168  
500 Fourth Street NW, Suite 1000  
Albuquerque, New Mexico 87103-2168  
Telephone: 505.848.1800  
*Attorneys for Cimarex Energy Co.*



**CASE NO. \_\_\_\_\_: (Re-Open) Application of Cimarex Energy Co. to Amend Order No. R-21325-A, Eddy County, New Mexico.** Applicant seeks an order from the Division for the limited purpose of amending Order No. R-21325-A to allow for a one-year extension of time to commence drilling the initial well under the Order. Order No. R-21325 pooled uncommitted interest owners in a 320-acre, more or less, Bone Spring horizontal spacing unit comprised of the E/2 W/2 of Section 34, Township 25 South, Range 26 East, and the E/2 W/2 of Section 3, Township 26 South, Range 26 East, NMPM, Eddy County, New Mexico. Said area is located approximately 8.5 miles southeast of Whites City, New Mexico.

**STATE OF NEW MEXICO  
ENERGY, MINERALS AND NATURAL RESOURCES DEPARTMENT  
OIL CONSERVATION DIVISION**

**IN THE MATTER OF APPLICATION FOR  
COMPULSORY POOLING SUBMITTED BY  
CIMAREX ENERGY CO.**

**CASE NO. 20784  
ORDER NO. R-21325**

**ORDER**

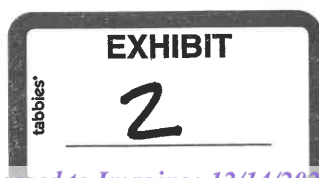
The Director of the New Mexico Oil Conservation Division ("OCD"), having heard this matter through a Hearing Examiner on October 3, 2019, and after considering the testimony, evidence, and recommendation of the Hearing Examiner, issues the following Order.

**FINDINGS OF FACT**

1. Cimarex Energy Co. ("Operator") submitted an application ("Application") to compulsory pool the uncommitted oil and gas interests within the spacing unit ("Unit") described in Exhibit A. The Unit is expected to be a standard horizontal spacing unit. 19.15.16.15(B) NMAC. Operator seeks to be designated the operator of the Unit.
2. Operator will dedicate the well(s) described in Exhibit A ("Well(s)") to the Unit.
3. Operator proposes the supervision and risk charges for the Well(s) described in Exhibit A.
4. Operator identified the owners of uncommitted interests in oil and gas minerals in the Unit and provided evidence that notice was given.
5. The Application was heard by the Hearing Examiner on the date specified above, during which Operator presented evidence through affidavits in support of the Application. No other party presented evidence at the hearing.

**CONCLUSIONS OF LAW**

6. OCD has jurisdiction to issue this Order pursuant to NMSA 1978, Section 70-2-17.
7. Operator is the owner of an oil and gas working interest within the Unit.
8. Operator satisfied the notice requirements for the Application and the hearing as required by 19.15.4.12 NMAC.
9. OCD satisfied the notice requirements for the hearing as required by 19.15.4.9 NMAC.
10. Operator has the right to drill the Well(s) to a common source of supply at the depth(s) and location(s) in the Unit described in Exhibit A.



11. The Unit contains separately owned uncommitted interests in oil and gas minerals.
12. Some of the owners of the uncommitted interests have not agreed to commit their interests to the Unit.
13. The pooling of uncommitted interests in the Unit will prevent waste and protect correlative rights, including the drilling of unnecessary wells.
14. This Order affords to the owner of an uncommitted interest the opportunity to produce his just and equitable share of the oil or gas in the pool.

### **ORDER**

15. The uncommitted interests in the Unit are pooled as set forth in Exhibit A.
16. The Unit shall be dedicated to the Well(s) set forth in Exhibit A.
17. Operator is designated as operator of the Unit and the Well(s).
18. If the location of a well will be unorthodox under the spacing rules in effect at the time of completion, Operator shall obtain the OCD's approval for a non-standard location in accordance with 19.15.16.15(C) NMAC.
19. The Operator shall commence drilling the Well(s) within one year after the date of this Order, and complete each Well no later than one (1) year after the commencement of drilling the Well.
20. This Order shall terminate automatically if Operator fails to comply with Paragraph 19 unless Operator obtains an extension by an amendment of this Order for good cause shown.
21. The infill well requirements in 19.15.13.9 NMAC through 19.15.13.12 NMAC shall be applicable.
22. Operator shall submit to each owner of an uncommitted working interest in the pool ("Pooled Working Interest") an itemized schedule of estimated costs to drill, complete, and equip the well ("Estimated Well Costs").
23. No later than thirty (30) days after Operator submits the Estimated Well Costs, the owner of a Pooled Working Interest shall elect whether to pay its share of the Estimated Well Costs or its share of the actual costs to drill, complete and equip the well ("Actual Well Costs") out of production from the well. An owner of a Pooled Working Interest who elects to pay its share of the Estimated Well Costs shall render payment to Operator no later than thirty (30) days after the expiration of the election period, and shall be liable for operating costs, but not risk charges, for the well. An owner of a Pooled Working Interest who fails to pay its share of the Estimated Well Costs or who

CASE NO. 20784  
ORDER NO. R-21325

Page 2 of 6

elects to pay its share of the Actual Well Costs out of production from the well shall be considered to be a "Non-Consenting Pooled Working Interest."

24. No later than one hundred eighty (180) days after Operator submits a Form C-105 for a well, Operator shall submit to OCD and each owner of a Pooled Working Interest an itemized schedule of the Actual Well Costs. The Actual Well Costs shall be considered to be the Reasonable Well Costs unless OCD or an owner of a Pooled Working Interest files a written objection no later than forty-five (45) days after receipt of the schedule. If OCD or an owner of a Pooled Working Interest files a timely written objection, OCD shall determine the Reasonable Well Costs after public notice and hearing.
25. No later than sixty (60) days after the expiration of the period to file a written objection to the Actual Well Costs or OCD's order determining the Reasonable Well Costs, whichever is later, each owner of a Pooled Working Interest who paid its share of the Estimated Well Costs shall pay to Operator its share of the Reasonable Well Costs that exceed the Estimated Well Costs, or Operator shall pay to each owner of a Pooled Working Interest who paid its share of the Estimated Well Costs its share of the Estimated Well Costs that exceed the Reasonable Well Costs.
26. The reasonable charges for supervision to drill and produce a well ("Supervision Charges") shall not exceed the rates specified in Exhibit A, provided however that the rates shall be adjusted annually pursuant to the COPAS form entitled "Accounting Procedure-Joint Operations."
27. No later than within ninety (90) days after Operator submits a Form C-105 for a well, Operator shall submit to OCD and each owner of a Pooled Working Interest an itemized schedule of the reasonable charges for operating and maintaining the well ("Operating Charges"), provided however that Operating Charges shall not include the Reasonable Well Costs or Supervision Charges. The Operating Charges shall be considered final unless OCD or an owner of a Pooled Working Interest files a written objection no later than forty-five (45) days after receipt of the schedule. If OCD or an owner of a Pooled Working Interest files a timely written objection, OCD shall determine the Operating Charges after public notice and hearing.
28. Operator may withhold the following costs and charges from the share of production due to each owner of a Pooled Working Interest who paid its share of the Estimated Well Costs: (a) the proportionate share of the Supervision Charges; and (b) the proportionate share of the Operating Charges.
29. Operator may withhold the following costs and charges from the share of production due to each owner of a Non-Consenting Pooled Working Interest: (a) the proportionate share of the Reasonable Well Costs; (b) the proportionate share of the Supervision and Operating Charges; and (c) the percentage of the Reasonable Well Costs specified as the charge for risk described in Exhibit A.

30. Operator shall distribute a proportionate share of the costs and charges withheld pursuant to paragraph 29 to each Pooled Working Interest that paid its share of the Estimated Well Costs.
31. Each year on the anniversary of this Order, and no later than ninety (90) days after each payout, Operator shall provide to OCD and each owner of a Non-Consenting Pooled Working Interest a schedule of the revenue attributable to a well and the Supervision and Operating Costs charged against that revenue.
32. Any cost or charge that is paid out of production shall be withheld only from the share due to an owner of a Pooled Working Interest. No cost or charge shall be withheld from the share due to an owner of a royalty interests. For the purpose of this Order, an unleased mineral interest shall consist of a seven-eighths (7/8) working interest and a one-eighth (1/8) royalty interest.
33. Except as provided above, Operator shall hold the revenue attributable to a well that is not disbursed for any reason for the account of the person(s) entitled to the revenue as provided in the Oil and Gas Proceeds Payment Act, NMSA 1978, Sections 70-10-1 *et seq.*, and relinquish such revenue as provided in the Uniform Unclaimed Property Act, NMSA 1978, Sections 7-8A-1 *et seq.*
34. The Unit shall terminate if (a) the owners of all Pooled Working Interests reach a voluntary agreement; or (b) the well(s) drilled on the Unit are plugged and abandoned in accordance with the applicable rules. Operator shall inform OCD no later than thirty (30) days after such occurrence.
35. OCD retains jurisdiction of this matter for the entry of such orders as may be deemed necessary.

**STATE OF NEW MEXICO  
OIL CONSERVATION DIVISION**



**ADRIENNE SANDOVAL  
DIRECTOR**

AES/jag

**Date:** 5/07/2020

CASE NO. 20784  
ORDER NO. R-21325

Page 4 of 6

**Exhibit "A"**  
**Case No. 20784**

Applicant: Cimarex Energy Co.  
Operator: Cimarex Energy Co. (OGRID 215099)

Spacing Unit: Horizontal Oil  
Building Blocks: quarter-quarter sections  
Spacing Unit Size: 320 acres, more or less  
Orientation of Unit: North to South

Spacing Unit Description:  
E/2 W/2 of Section 34, Township 25 South, Range 26 East, and E/2 W/2 of Section 3, Township 26 South, Range 26 East, NMPM, Eddy County, New Mexico

Pooling this Vertical Extent: Bone Spring Formation  
Daepth Severance? (Yes/No): No

WC-015 G-03 S252636M: Bone Spring Pool (ID: 97818)  
Pool Spacing Unit Size: quarter-quarter sections  
Governing Well Setbacks: Horizontal Oil Well Rules  
Pool Rules: Latest Horizontal Rules Apply.

Proximity Tracts: None Included

Monthly charge for supervision: While drilling: \$7000 While producing: \$700  
As the charge for risk, 200 percent of reasonable well costs.

**Proposed Wells:**

**Hayduke 34-3 Federal Com 9H**

SHL: 270' FNL and 1564' FWL of Section 34, Township 25 South, Range 26 East, NMPM, Eddy County, New Mexico.  
BHL: 100' FSL and 1980' FWL of Section 3, Township 26 South, Range 26 East, NMPM, Eddy County, New Mexico.

Completion Target: 2nd Bone Spring Sand at approx 7,300 feet TVD.  
Well Orientation: North to South  
Completion Location expected to be: standard

**Hayduke 34-3 Federal Com 11H**

SHL: 270' FNL and 1524' FWL of Section 34, Township 25 South, Range 26 East, NMPM, Eddy County, New Mexico.  
BHL: 100' FSL and 660' FWL of Section 3, Township 26 South, Range 26 East, NMPM, Eddy County, New Mexico.

CASE NO. 20784  
ORDER NO. R-21325

Page 5 of 6



Completion Target: 3rd Bone Spring Carb at approx 7,680 feet TVD.  
Well Orientation: North to South  
Completion Location expected to be: standard

CASE NO. 20784  
ORDER NO. R-21325

Page 6 of 6

**STATE OF NEW MEXICO  
ENERGY, MINERALS AND NATURAL RESOURCES DEPARTMENT  
OIL CONSERVATION DIVISION**

**IN THE MATTER OF APPLICATION FOR  
COMPULSORY POOLING SUBMITTED BY  
CIMAREX ENERGY CO.**

**CASE NO. 21698  
ORDER NO. R-21325-A**

**ORDER**

The Director of the New Mexico Oil Conservation Division ("OCD"), having heard this matter through a Hearing Examiner on March 4, 2021, and after considering the testimony, evidence, and recommendation of the Hearing Examiner, issues the following Order.

**FINDINGS OF FACT**

1. Cimarex Energy Co., ("Operator"), submitted an application ("Application") requesting an extension to commence drilling the subject well as required by Order R-21325.
2. Operator identified the owners of uncommitted interests in oil and gas minerals in the Unit and provided evidence that notice of the Application was given.
3. The Application was heard by the Hearing Examiner, during which Operator presented evidence through affidavits in support of the Application. No other party presented evidence at the hearing.

**CONCLUSIONS OF LAW**

4. OCD has jurisdiction to issue this Order pursuant to NMSA 1978, Section 70-2-17.
5. Operator satisfied the notice requirements for the Application and the hearing as required by 19.15.4.12 NMAC.
6. OCD satisfied the notice requirements for the hearing as required by 19.15.4.9 NMAC.

**ORDER**


7. The period to commence drilling the subject well is extended for one (1) year from the date of this Order.
8. This Order shall terminate automatically if Operator fails to comply with Paragraph 7 unless prior to termination Operator applies, and OCD grants, to amend Order R-21325 for good cause shown.





9. OCD retains jurisdiction of this matter for the entry of such orders as may be deemed necessary.
10. The remaining provisions of Order R-21325 remain in force or effect.

**STATE OF NEW MEXICO  
OIL CONSERVATION DIVISION**



**ADRIENNE SANDOVAL  
DIRECTOR**  
AES/kms

**Date:** 3/15/2021

CASE NO. 21698  
ORDER NO. R-21325-A

Page 2 of 2

**STATE OF NEW MEXICO  
ENERGY, MINERALS AND NATURAL RESOURCES DEPARTMENT  
OIL CONSERVATION DIVISION**

**APPLICATION OF CIMAREX ENERGY CO.**

**TO AMEND ORDER NO. R-21324-A,  
EDDY COUNTY, NEW MEXICO**

**CASE NO. 22263  
ORDER NO. R-21324 and  
R-21324-A  
(Re-Open)**

**APPLICATION OF CIMAREX ENERGY CO.**

**TO AMEND ORDER NO. R-21325-A,  
EDDY COUNTY, NEW MEXICO**

**CASE NO. 22264  
ORDER NO. R-21325 and  
R-21325-A  
(Re-Open)**

**AFFIDAVIT**

STATE OF NEW MEXICO            )  
  ) ss.  
COUNTY OF BERNALILLO        )

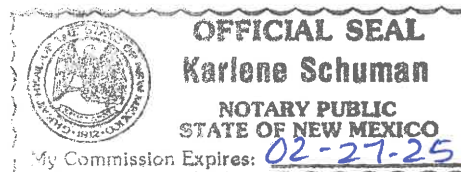
Deana M. Bennett, attorney in fact and authorized representative of Cimarex Energy Co., the Applicant herein, being first duly sworn, upon oath, states that the above-referenced Applications were provided under a notice letter, attached, and that proof of receipt is attached hereto. I also state that notice of the hearing was published in the Carlsbad Current-Argus on October 21, 2021, as reflected in the attached Affidavit of Publication.

  
Deana M. Bennett

SUBSCRIBED AND SWORN to before me this 10 day of December, 2021 by Deana M. Bennett.

  
Notary Public

My commission expires: 02-27-25





October 14, 2021

Deana M. Bennett  
505.848.1834  
dmb@modrall.com

**VIA CERTIFIED MAIL**  
**RETURN RECEIPT REQUESTED**

**Re: APPLICATION OF CIMAREX ENERGY CO TO AMEND  
ORDER NO. R-21324-A, EDDY COUNTY, NEW MEXICO.**

**CASE NO. 22263**

**Re: APPLICATION OF CIMAREX ENERGY CO TO AMEND  
ORDER NO. R-21325-A, EDDY COUNTY, NEW MEXICO.**

**CASE NO. 22264**

TO: AFFECTED PARTIES

This letter is to advise you that Cimarex Energy Co. ("Cimarex") has filed the above-listed applications.

In Case No. 22263, Cimarex seeks an order from the Division for the limited purpose of amending Order No. R-21324-A to allow for a one-year extension of time to commence drilling the initial well under the Order. Order No. R-21324 pooled uncommitted interest owners in a 320-acre, more or less, Bone Spring horizontal spacing unit comprised of the W/2 W/2 of Section 34, Township 25 South, Range 26 East, and the W/2 W/2 of Section 3, Township 26 South, Range 26 East, NMPM, Eddy County, New Mexico. Said area is located approximately 8.5 miles southeast of Whites City, New Mexico.

In Case No. 22264, Cimarex seeks an order from the Division for the limited purpose of amending Order No. R-21325-A to allow for a one-year extension of time to commence drilling the initial well under the Order. Order No. R-21325 pooled uncommitted interest owners in a 320-acre, more or less, Bone Spring horizontal spacing unit comprised of the E/2 W/2 of Section 34, Township 25 South, Range 26 East, and the E/2 W/2 of Section 3, Township 26 South, Range 26 East, NMPM, Eddy County, New Mexico. Said area is located approximately 8.5 miles southeast of Whites City, New Mexico.

Modrall Sperling  
Roehl Harris & Sisk P.A.

500 Fourth Street NW  
Suite 1000  
Albuquerque,  
New Mexico 87102

PO Box 2168  
Albuquerque,  
New Mexico 87103-2168

Tel: 505.848.1800  
www.modrall.com

Page 2

**During the COVID-19 Public Health Emergency, state buildings are closed to the public and hearings will be conducted remotely. The hearing will be conducted on November 4, 2021 beginning at 8:15 a.m. To participate in the electronic hearing, see the instructions posted on the docket for the hearing date: <http://www.emnrd.state.nm.us/OCD/hearings.html>.**

As a party who may be affected by these applications, we are notifying you of your right to appear at the hearing and participate in these cases, including the right to present evidence either in support of or in opposition to the applications. Failure to appear at the hearing may preclude you from any involvement in these cases at a later date.

You are further notified that if you desire to appear in these cases, then you are requested to file a Pre-Hearing Statement with the Division at least four business days in advance of a scheduled hearing before the Division or the Commission, but in no event later than 5:00 p.m. mountain time, on the Thursday preceding the scheduled hearing date, with a copy delivered to the undersigned.

Sincerely,



Deana M. Bennett

***Attorney for Applicant***

**STATE OF NEW MEXICO  
ENERGY, MINERALS AND NATURAL RESOURCES DEPARTMENT  
OIL CONSERVATION DIVISION**

**APPLICATION OF CIMAREX ENERGY CO.  
TO AMEND ORDER NO. 21324-A,  
EDDY COUNTY, NEW MEXICO**

**CASE NO. 22263  
ORDER NO. R-21324-A  
(Re-Open)**

**APPLICATION**

Cimarex Energy Co. ("Cimarex"), OGRID Number 215099, through its undersigned attorneys, files this application with the Oil Conservation Division ("Division") for the limited purpose of amending Order No. R-21324-A to allow for a second extension of time for Cimarex to commence drilling the initial well under the Order. In support of this application, Cimarex states as follows:

1. Order No. R-21324 pooled uncommitted interest owners in a 320-acre, more or less, Bone Spring horizontal spacing unit comprised of the W/2 W/2 of Section 34, Township 25 South, Range 26 East, and the W/2 W/2 of Section 3, Township 26 South, Range 26 East, NMPM, Eddy County, New Mexico.
2. Order No. R-21324 designated Cimarex as the operator of the wells and the unit.
3. The Division Hearing for Case No. 20783 was held on October 3, 2019.
4. The Division entered Order No. R-21324 in Case No. 20783 on May 7, 2020.
5. In February 2021, Cimarex requested that Order No. R-21324 be re-opened and amended to allow Cimarex additional time to commence drilling the initial well under the Order.
6. On March 15, 2021 (in Case No. 21697), the Division entered Order No. R-21324-A, in which the Division granted Cimarex's application to extend the period of time to commence drilling the initial well under the Order until March 15, 2022. *See* Order R-21324-A ¶ 7.

7. Order No. R-21324-A, ¶ 8 states: “This Order shall terminate automatically if Operator fails to comply with Paragraph 7 unless prior to termination Operation applies, and OCD grants, to amend Order R-21324 for good cause shown.”

8. Good cause exists for Cimarex’s request for a second extension of time.

9. As Cimarex explained in its first extension request, there have been changes in Cimarex’s drilling schedule due to COVID-19 and the then-existing market conditions.

10. Cimarex’s operations and drilling activity continue to be impacted by COVID-19 and oil and gas market conditions, which continue to delay Cimarex’s drilling plans.

11. Under Order No. R-21324-A, Cimarex would be required to commence drilling the initial well by March 15, 2022.

12. Cimarex asks that the deadline to commence drilling the initial well be extended for a year from March 15, 2022 to March 15, 2023.

WHEREFORE, Cimarex requests this application be set for hearing before an Examiner of the Oil Conservation Division on November 4, 2021, and after notice and hearing as required by law, the Division amend Order No. R-21324-A to extend the time for Cimarex to commence drilling the initial well under the Order for a year, through March 15, 2023.

MODRALL, SPERLING, ROEHL, HARRIS  
& SISK, P.A.

By:

Earl E. DeBrine  
Deana Bennett  
Jamie L. Allen  
Post Office Box 2168  
500 Fourth Street NW, Suite 1000  
Albuquerque, New Mexico 87103-2168  
Telephone: 505.848.1800  
*Attorneys for Cimarex Energy Co.*

**CASE NO. 22263 : (Re-Open) Application of Cimarex Energy Co. to Amend Order No. R-21324-A, Eddy County, New Mexico.** Applicant seeks an order from the Division for the limited purpose of amending Order No. R-21324-A to allow for a one-year extension of time to commence drilling the initial well under the Order. Order No. R-21324 pooled uncommitted interest owners in a 320-acre, more or less, Bone Spring horizontal spacing unit comprised of the W/2 W/2 of Section 34, Township 25 South, Range 26 East, and the W/2 W/2 of Section 3, Township 26 South, Range 26 East, NMPM, Eddy County, New Mexico. Said area is located approximately 8.5 miles southeast of Whites City, New Mexico.

**STATE OF NEW MEXICO  
ENERGY, MINERALS AND NATURAL RESOURCES DEPARTMENT  
OIL CONSERVATION DIVISION**

**APPLICATION OF CIMAREX ENERGY CO.  
TO AMEND ORDER NO. 21325-A,  
EDDY COUNTY, NEW MEXICO**

**CASE NO. 22264  
ORDER NO. R-21325-A  
(Re-Open)**

**APPLICATION**

Cimarex Energy Co. ("Cimarex"), OGRID Number 215099, through its undersigned attorneys, files this application with the Oil Conservation Division ("Division") for the limited purpose of amending Order No. R-21325-A to allow for a second extension of time for Cimarex to commence drilling the initial well under the Order. In support of this application, Cimarex states as follows:

1. Order No. R-21325 pooled uncommitted interest owners in a 320-acre, more or less, Bone Spring horizontal spacing unit comprised of the E/2 W/2 of Section 34, Township 25 South, Range 26 East, and the E/2 W/2 of Section 3, Township 26 South, Range 26 East, NMPM, Eddy County, New Mexico.
2. Order No. R-21325 designated Cimarex as the operator of the wells and the unit.
3. The Division Hearing for Case No. 20784 was held on October 3, 2019.
4. The Division entered Order No. R-21325 in Case No. 20784 on May 7, 2020.
5. In February 2021, Cimarex requested that Order No. R-21325 be re-opened and amended to allow Cimarex additional time to commence drilling the initial well under the Order.
6. On March 15, 2021 (in Case No. 21698), the Division entered Order No. R-21325-A, in which the Division granted Cimarex's application to extend the period of time to commence drilling the initial well under the Order until March 15, 2022. *See* Order R-21325-A ¶ 7.



7. Order No. R-21325-A, ¶ 8 states: "This Order shall terminate automatically if Operator fails to comply with Paragraph 7 unless prior to termination Operation applies, and OCD grants, to amend Order R-21325 for good cause shown."

8. Good cause exists for Cimarex's request for a second extension of time.

9. As Cimarex explained in its first extension request, there have been changes in Cimarex's drilling schedule due to COVID-19 and the then-existing market conditions.

10. Cimarex's operations and drilling activity continue to be impacted by COVID-19 and oil and gas market conditions, which continue to delay Cimarex's drilling plans.

11. Under Order No. R-21325-A, Cimarex would be required to commence drilling the initial well by March 15, 2022.

12. Cimarex asks that the deadline to commence drilling the initial well be extended for a year from March 15, 2022 to March 15, 2023.

WHEREFORE, Cimarex requests this application be set for hearing before an Examiner of the Oil Conservation Division on November 4, 2021, and after notice and hearing as required by law, the Division amend Order No. R-21325-A to extend the time for Cimarex to commence drilling the initial well under the Order for a year, through March 15, 2023.

MODRALL, SPERLING, ROEHL, HARRIS  
& SISK, P.A.

By:

Earl E. DeBrine  
Deana Bennett  
Jamie L. Allen  
Post Office Box 2168  
500 Fourth Street NW, Suite 1000  
Albuquerque, New Mexico 87103-2168  
Telephone: 505.848.1800  
*Attorneys for Cimarex Energy Co.*

**CASE NO. 22264 : (Re-Open) Application of Cimarex Energy Co. to Amend Order No. R-21325-A, Eddy County, New Mexico.** Applicant seeks an order from the Division for the limited purpose of amending Order No. R-21325-A to allow for a one-year extension of time to commence drilling the initial well under the Order. Order No. R-21325 pooled uncommitted interest owners in a 320-acre, more or less, Bone Spring horizontal spacing unit comprised of the E/2 W/2 of Section 34, Township 25 South, Range 26 East, and the E/2 W/2 of Section 3, Township 26 South, Range 26 East, NMPM, Eddy County, New Mexico. Said area is located approximately 8.5 miles southeast of Whites City, New Mexico.

PS Form 3877

Type of Mailing: CERTIFIED MAIL  
10/14/2021

Firm Mailing Book ID: 216569

Carlene Schuman  
4000 Fourth Street, Suite 1000  
Albuquerque NM 87102

Line	USPS Article Number	Name, Street, City, State, Zip	Postage	Service Fee	RR Fee	Rest.Del.Fee	Reference Contents
1	9314 8699 0430 0087 6948 20	Barbara Carol Deason 2233 Rock Bridge Ct Yukon OK 73099	\$1.56	\$3.75	\$1.85	\$0.00	82762-0183 Hayduke Notice
2	9314 8699 0430 0087 6948 37	Bryan Bell Family LLC c/o Frank Robert Janusa PO Box 24591 New Orleans LA 70184	\$1.56	\$3.75	\$1.85	\$0.00	82762-0183 Hayduke Notice
3	9314 8699 0430 0087 6948 44	Celeste C Grynberg 5000 S Quebec St., Ste 500 Denver CO 80237	\$1.56	\$3.75	\$1.85	\$0.00	82762-0183 Hayduke Notice
4	9314 8699 0430 0087 6948 51	Charmar, LLC c/o Vikki H Smith 4815 Vista Del Oro Ct NE Albuquerque NM 87109	\$1.56	\$3.75	\$1.85	\$0.00	82762-0183 Hayduke Notice
5	9314 8699 0430 0087 6948 68	Chevron U.S.A. 6301 Deauville Blvd Midland TX 79706	\$1.56	\$3.75	\$1.85	\$0.00	82762-0183 Hayduke Notice
6	9314 8699 0430 0087 6948 75	DMA, Inc 9 Ambleside Drive Belleair FL 33756	\$1.56	\$3.75	\$1.85	\$0.00	82762-0183 Hayduke Notice
7	9314 8699 0430 0087 6948 82	Engfield-Coffield Family Revocable Trust PO Box 8028 Santa Fe NM 87504	\$1.56	\$3.75	\$1.85	\$0.00	82762-0183 Hayduke Notice
8	9314 8699 0430 0087 6948 99	EOG Resources, Inc. 5509 Champions Drive Midland TX 79706	\$1.56	\$3.75	\$1.85	\$0.00	82762-0183 Hayduke Notice
9	9314 8699 0430 0087 6949 05	Howard A Rubin, Inc 623 1/2 Camino Rancheros Santa Fe NM 87505	\$1.56	\$3.75	\$1.85	\$0.00	82762-0183 Hayduke Notice
10	9314 8699 0430 0087 6949 12	Irwin E Vinnik & Reva Sandra Vinnik 5062 E Princeton Ave Englewood CO 80110	\$1.56	\$3.75	\$1.85	\$0.00	82762-0183 Hayduke Notice
11	9314 8699 0430 0087 6949 29	Jerune Allen 245 Nicklaus Drive SE Rio Rancho NM 87124	\$1.56	\$3.75	\$1.85	\$0.00	82762-0183 Hayduke Notice
12	9314 8699 0430 0087 6949 36	Legacy Reserves Operating LP PO Box 10848 Midland TX 79702	\$1.56	\$3.75	\$1.85	\$0.00	82762-0183 Hayduke Notice
13	9314 8699 0430 0087 6949 43	Lisa M. Enfield, Trustee of Lisa M. Enfield Trust 405 Camino Manzano Santa Fe NM 87505	\$1.56	\$3.75	\$1.85	\$0.00	82762-0183 Hayduke Notice
14	9314 8699 0430 0087 6949 50	Macondo Fund IV, LLC P.O. Box 4216 Midland TX 79704	\$1.56	\$3.75	\$1.85	\$0.00	82762-0183 Hayduke Notice

Examiner Docket: December 16, 2021  
No. 22264 Cimarex Energy Co. Exhibits

PS Form 3877  
Type of Mailing: CERTIFIED MAIL  
10/14/2021

Firm Mailing Book ID: 216569

Line	USPS Article Number	Name, Street, City, State, Zip	Postage	Service Fee	RR Fee	Rest.Del.Fee	Reference Contents
15	9314 8699 0430 0087 6949 67	MLE, LLC PO Box 1683 Santa Fe NM 87504	\$1.56	\$3.75	\$1.85	\$0.00	82762-0183 Hayduke Notice
16	9314 8699 0430 0087 6949 74	Mountain Lion Oil & Gas LLC 7941 Katy freeway #117 Houston TX 77024	\$1.56	\$3.75	\$1.85	\$0.00	82762-0183 Hayduke Notice
17	9314 8699 0430 0087 6949 81	Oxy Y-1 Company 5 Greenway Plaza Houston TX 77046	\$1.56	\$3.75	\$1.85	\$0.00	82762-0183 Hayduke Notice
18	9314 8699 0430 0087 6949 98	Richard C. Deason 1301 N Havenhurst #217 West Hollywood CA 90046	\$1.56	\$3.75	\$1.85	\$0.00	82762-0183 Hayduke Notice
19	9314 8699 0430 0087 6950 01	Wells Fargo Bank, N.A., TTEE Robert Enfield Trust c/o Wells Fargo Bank PO Box 41779 Austin TX 78704	\$1.56	\$3.75	\$1.85	\$0.00	82762-0183 Hayduke Notice
20	9314 8699 0430 0087 6950 18	Ronald H. Mayer, Trustee of Ronald and Martha Mayer PO Box 2391 Roswell NM 88202	\$1.56	\$3.75	\$1.85	\$0.00	82762-0183 Hayduke Notice
21	9314 8699 0430 0087 6950 25	Rubie Crosby Bell Family LLC c/o Frank Robert Janusa PO Box 24591 New Orleans LA 70184	\$1.56	\$3.75	\$1.85	\$0.00	82762-0183 Hayduke Notice
22	9314 8699 0430 0087 6950 32	SAP, LLC 4901 Whitney Lane Roswell NM 88203	\$1.56	\$3.75	\$1.85	\$0.00	82762-0183 Hayduke Notice
23	9314 8699 0430 0087 6950 49	The Estate of Jerune Allen John A Budagher Pers Rep 3500 Comanche Rd NE Bldg B Albuquerque NM 87107	\$1.56	\$3.75	\$1.85	\$0.00	82762-0183 Hayduke Notice
24	9314 8699 0430 0087 6950 56	Thomas D. Deason 3407 Essex Ave Lubbock TX 79407	\$1.56	\$3.75	\$1.85	\$0.00	82762-0183 Hayduke Notice
25	9314 8699 0430 0087 6950 63	Partnership Properties Company c/o Petro-Lewis Co PO Box 20352 MT 59104	\$1.56	\$3.75	\$1.85	\$0.00	82762-0183 Hayduke Notice
26	9314 8699 0430 0087 6950 70	Billings MT 59104 United States, Dept of Interior Bureau of Land Management 301 Dinosaur Trail Santa Fe NM 87508	\$1.56	\$3.75	\$1.85	\$0.00	82762-0183 Hayduke Notice



PS Form 3877  
Type of Mailing: CERTIFIED MAIL  
10/14/2021

Firm Mailing Book ID: 216569

Line	USPS Article Number	Name, Street, City, State, Zip	Postage	Service Fee	RR Fee	Rest.Del.Fee	Reference Contents
27	9314 8699 0430 0087 6950 87	Wells Fargo Bank, Trustee Robert N. Enfield Revocable Trust PO Box 5383 Denver CO 80217	\$1.56	\$3.75	\$1.85	\$0.00	82762-0183 Hayduke Notice
28	9314 8699 0430 0087 6950 94	Conrad E Coffield & Mona L Coffield PO Box 8028 Santa Fe NM 87504	\$1.56	\$3.75	\$1.85	\$0.00	82762-0183 Hayduke Notice
29	9314 8699 0430 0087 6951 00	Bryan Bell Family Limited Partnership c/o Frank Robert Janusa PO Box 24591 New Orleans LA 70184	\$1.56	\$3.75	\$1.85	\$0.00	82762-0183 Hayduke Notice
30	9314 8699 0430 0087 6951 17	DMA Inc PO Box 1496 Roswell NM 88202	\$1.56	\$3.75	\$1.85	\$0.00	82762-0183 Hayduke Notice
31	9314 8699 0430 0087 6951 24	Charmar LLC c/o Vikki H Smith 4815 Vista Del Oso Ct NE Albuquerque NM 87109	\$1.56	\$3.75	\$1.85	\$0.00	82762-0183 Hayduke Notice
32	9314 8699 0430 0087 6951 31	Richard C Deason 1301 N Havenhurst #217 West Hollywood CA 90046	\$1.56	\$3.75	\$1.85	\$0.00	82762-0183 Hayduke Notice
33	9314 8699 0430 0087 6951 48	Thomas C Deason 8307 Saratoga Ave Lubbock TX 79424	\$1.56	\$3.75	\$1.85	\$0.00	82762-0183 Hayduke Notice
34	9314 8699 0430 0087 6951 55	Ronald H. Mayer, Trustee Ronald H. Mayer & Martha M. Mayer Trust PO Box 2391 Roswell NM 88202	\$1.56	\$3.75	\$1.85	\$0.00	82762-0183 Hayduke Notice
35	9314 8699 0430 0087 6951 62	SAP LLC 4901 Whitney Lane Roswell NM 88203	\$1.56	\$3.75	\$1.85	\$0.00	82762-0183 Hayduke Notice
36	9314 8699 0430 0087 6951 79	Howard H Rubin Inc. 632 1/2 Camino Rancheros Santa Fe NM 87505	\$1.56	\$3.75	\$1.85	\$0.00	82762-0183 Hayduke Notice
37	9314 8699 0430 0087 6951 86	Rubie C Bell Family Limited Partnership c/o Frank Robert Janusa PO Box 24591 New Orleans LA 70184	\$1.56	\$3.75	\$1.85	\$0.00	82762-0183 Hayduke Notice
38	9314 8699 0430 0087 6951 93	Jerune Allen 245 Nicklaus Drive SE Rio Rancho NM 87124	\$1.56	\$3.75	\$1.85	\$0.00	82762-0183 Hayduke Notice
39	9314 8699 0430 0087 6952 09	Chevron USA Inc. 1400 Smith St Houston TX 77002	\$1.56	\$3.75	\$1.85	\$0.00	82762-0183 Hayduke Notice
40	9314 8699 0430 0087 6952 16	Irwin E Vinnik 5062 E Princeton Ave Englewood CO 80110	\$1.56	\$3.75	\$1.85	\$0.00	82762-0183 Hayduke Notice

Examiner Docket: December 16, 2021  
No. 22264 Cimarex Energy Co. Exhibits

PS Form 3877

Firm Mailing Book ID: 216569

Type of Mailing: CERTIFIED MAIL  
10/14/2021Carlene Schuman  
Modrall Sperling Rochl Harris & Sisk P.A.  
100 Fourth Street, Suite 1000  
Albuquerque NM 87102

Line	USPS Article Number	Name, Street, City, State, Zip	Postage	Service Fee	RR Fee	Rest.Del.Fee	Reference Contents
41	9314 8699 0430 0087 6952 23	Celeste Grynberg 5000 S Quebec St, Suite 500 Denver CO 80237	\$1.56	\$3.75	\$1.85	\$0.00	82762-0183 Hayduke Notice
Totals:			\$63.96	\$153.75	\$75.85	\$0.00	
			Grand Total:				\$293.56

Number of Pieces Listed by Sender	Total Number of Pieces Received at Post Office	Postmaster: Name of receiving employee	Dated:
--------------------------------------	---	---	--------

41

Examiner Docket: December 16, 2021  
No. 22264 Cimarex Energy Co. Exhibits

PS Form 3877  
Type of Mailing: CERTIFIED MAIL  
10/15/2021

Firm Mailing Book ID: 216736

Karlene Schuman  
Modrall Sperling Roehl Harris & Sisk P.A.  
500 Fourth Street, Suite 1000  
Albuquerque NM 87102

Line	USPS Article Number	Name, Street, City, State, Zip	Postage	Service Fee	RR Fee	Rest. Del. Fee	Reference Contents
1	9314 8699 0430 0087 8145 32	Cathleen Ann Adams Revocable Trust c/o Cathleen Adams PO Box 45807 Rio Rancho NM 87174	\$1.56	\$3.75	\$1.85	\$0.00	82762-0183 Hayduke Notice
2	9314 8699 0430 0087 8145 49	Arrott Family Revocable Trust c/o Susan Arrott PO Box 95074 North Little Rock AR 72190	\$1.56	\$3.75	\$1.85	\$0.00	82762-0183 Hayduke Notice
<b>Totals:</b>			<b>\$3.12</b>	<b>\$7.50</b>	<b>\$3.70</b>	<b>\$0.00</b>	
			<b>Grand Total:</b>		<b>\$14.32</b>		

Postmaster: Name of receiving employee  
Dated:

Total Number of Pieces  
Received at Post Office

2



*[Handwritten signature]*



Transaction Report Details - CertifiedPro.net  
Firm Mail Book ID= 216569  
Generated: 12/10/2021 2:06:17 PM

USPS Article Number	Date Created	Reference Number	Name 1	Name 2	City	State	Zip	Mailing Status	Service Options	Mail Delivery Date
9314869904300087695223	2021-10-14 8:32 AM	82762-0183 Hayduke	Celeste Grynborg		Denver	CO	80237	Lost	Return Receipt - Electronic, Certified Mail	2021-10-18 12:26 PM
9314869904300087695216	2021-10-14 8:32 AM	82762-0183 Hayduke	Irwin E Vinnik		Englewood	CO	80110	Delivered	Return Receipt - Electronic, Certified Mail	2021-10-19 6:44 AM
9314869904300087695209	2021-10-14 8:32 AM	82762-0183 Hayduke	Chevron USA Inc.		Houston	TX	77002	Delivered	Return Receipt - Electronic, Certified Mail	2021-10-15 12:15 PM
9314869904300087695193	2021-10-14 8:32 AM	82762-0183 Hayduke	Jerome Allen		Rio Rancho	NM	87124	Delivered	Return Receipt - Electronic, Certified Mail	2021-10-21 12:14 PM
9314869904300087695186	2021-10-14 8:32 AM	82762-0183 Hayduke	Rubie C Bell Family Limited Partnership	c/o Frank Robert Janusa	New Orleans	LA	70184	Delivered	Return Receipt - Electronic, Certified Mail	2021-10-18 3:26 PM
9314869904300087695179	2021-10-14 8:32 AM	82762-0183 Hayduke	Howard H Rubin Inc.		Santa Fe	NM	87505	Delivered	Return Receipt - Electronic, Certified Mail	2021-10-21 11:48 AM
9314869904300087695162	2021-10-14 8:32 AM	82762-0183 Hayduke	SAP LLC		Roswell	NM	88203	Delivered	Return Receipt - Electronic, Certified Mail	2021-10-25 12:00 AM
9314869904300087695155	2021-10-14 8:32 AM	82762-0183 Hayduke	Ronald H. Mayer, Trustee	Ronald H. Mayer & Martha M. Mayer Trust	Lubbock	TX	79424	Delivered	Return Receipt - Electronic, Certified Mail	2021-10-19 4:40 PM
9314869904300087695148	2021-10-14 8:32 AM	82762-0183 Hayduke	Thomas C Deason		West Hollywood	CA	90046	Delivered	Return Receipt - Electronic, Certified Mail	2021-10-25 12:00 AM
9314869904300087695131	2021-10-14 8:32 AM	82762-0183 Hayduke	Richard C Deason		Albuquerque	NM	87109	Delivered	Return Receipt - Electronic, Certified Mail	2021-10-15 1:51 PM
9314869904300087695124	2021-10-14 8:32 AM	82762-0183 Hayduke	Charmar LLC		Roswell	NM	88202	Lost	Return Receipt - Electronic, Certified Mail	2021-10-21 12:14 PM
9314869904300087695117	2021-10-14 8:32 AM	82762-0183 Hayduke	DMA Inc		New Orleans	LA	70184	Lost	Return Receipt - Electronic, Certified Mail	2021-10-20 12:00 AM
9314869904300087695100	2021-10-14 8:32 AM	82762-0183 Hayduke	Bryan Bell Family Limited Partnership	c/o Frank Robert Janusa	Denver	CO	80217	Delivered	Return Receipt - Electronic, Certified Mail	2021-10-18 12:00 AM
9314869904300087695094	2021-10-14 8:32 AM	82762-0183 Hayduke	Conrad E Coffield & Mona L Coffield		Santa Fe	NM	87508	Delivered	Return Receipt - Electronic, Certified Mail	2021-10-18 12:00 AM
9314869904300087695087	2021-10-14 8:32 AM	82762-0183 Hayduke	United States, Dept of Interior	Bureau of Land Management	Billings	MT	59104	Lost	Return Receipt - Electronic, Certified Mail	2021-10-21 11:48 AM
9314869904300087695063	2021-10-14 8:32 AM	82762-0183 Hayduke	Partnership Properties Company		Lubbock	TX	79407	Delivered	Return Receipt - Electronic, Certified Mail	2021-10-21 12:14 PM
9314869904300087695056	2021-10-14 8:32 AM	82762-0183 Hayduke	Thomas D. Deason		Albuquerque	NM	88203	Delivered	Return Receipt - Electronic, Certified Mail	2021-10-21 12:14 PM
9314869904300087695049	2021-10-14 8:32 AM	82762-0183 Hayduke	The Estate of Jerune Allen	John A Budagher Pers Rep	New Orleans	LA	70184	Delivered	Return Receipt - Electronic, Certified Mail	2021-10-21 12:14 PM
9314869904300087695032	2021-10-14 8:32 AM	82762-0183 Hayduke	SAP LLC		Roswell	NM	88203	Delivered	Return Receipt - Electronic, Certified Mail	2021-10-21 12:14 PM
9314869904300087695025	2021-10-14 8:32 AM	82762-0183 Hayduke	Rubie Crosby Bell Family LLC	c/o Frank Robert Janusa	New Orleans	LA	70184	Delivered	Return Receipt - Electronic, Certified Mail	2021-10-21 12:14 PM
9314869904300087695018	2021-10-14 8:32 AM	82762-0183 Hayduke	Ronald H. Mayer, Trustee of	Ronald and Martha Mayer	Roswell	NM	88202	Delivered	Return Receipt - Electronic, Certified Mail	2021-10-25 12:37 PM
9314869904300087695001	2021-10-14 8:32 AM	82762-0183 Hayduke	Wells Fargo Bank, N.A. TTEE Robert Enfield Trust	c/o Wells Fargo Bank	Austin	TX	78704	Delivered	Return Receipt - Electronic, Certified Mail	2021-10-20 12:50 PM
9314869904300087694998	2021-10-14 8:32 AM	82762-0183 Hayduke	Richard C. Deason		West Hollywood	CA	90046	Delivered	Return Receipt - Electronic, Certified Mail	2021-10-19 12:03 PM
9314869904300087694981	2021-10-14 8:32 AM	82762-0183 Hayduke	Oxy Y-1 Company		Houston	TX	77046	Delivered	Return Receipt - Electronic, Certified Mail	2021-10-20 12:00 AM
9314869904300087694974	2021-10-14 8:32 AM	82762-0183 Hayduke	Mountain Lion Oil & Gas LLC		Houston	TX	77024	Delivered	Return Receipt - Electronic, Certified Mail	2021-10-21 2:08 PM
9314869904300087694967	2021-10-14 8:32 AM	82762-0183 Hayduke	M/E, LLC		Santa Fe	NM	87504	Delivered	Return Receipt - Electronic, Certified Mail	2021-10-16 2:48 PM
9314869904300087694950	2021-10-14 8:32 AM	82762-0183 Hayduke	Macondo Fund IV, LLC		Midland	TX	79704	Delivered	Return Receipt - Electronic, Certified Mail	2021-10-16 4:10 PM
9314869904300087694943	2021-10-14 8:32 AM	82762-0183 Hayduke	Lisa M. Enfield, Trustee of	Lisa M. Enfield Trust	Santa Fe	NM	87505	Delivered	Return Receipt - Electronic, Certified Mail	2021-10-18 11:33 AM
9314869904300087694936	2021-10-14 8:32 AM	82762-0183 Hayduke	Legacy Reserves Operating LP		Midland	TX	79702	Lost	Return Receipt - Electronic, Certified Mail	2021-10-15 1:51 PM
9314869904300087694929	2021-10-14 8:32 AM	82762-0183 Hayduke	Jerune Allen		Rio Rancho	NM	87124	Delivered	Return Receipt - Electronic, Certified Mail	2021-10-18 11:33 AM
9314869904300087694912	2021-10-14 8:32 AM	82762-0183 Hayduke	Irwin E Vinnik & Reva Sandra Vinnik		Englewood	CO	80110	Lost	Return Receipt - Electronic, Certified Mail	2021-10-15 1:51 PM
9314869904300087694905	2021-10-14 8:32 AM	82762-0183 Hayduke	Howard A Rubin, Inc		Santa Fe	NM	87505	Delivered	Return Receipt - Electronic, Certified Mail	2021-10-18 11:33 AM
9314869904300087694899	2021-10-14 8:32 AM	82762-0183 Hayduke	EOG Resources, Inc.		Midland	TX	79706	Lost	Return Receipt - Electronic, Certified Mail	2021-10-15 1:51 PM
9314869904300087694882	2021-10-14 8:32 AM	82762-0183 Hayduke	Engfield-Coffield Family Revocable Trust		Santa Fe	NM	87504	Lost	Return Receipt - Electronic, Certified Mail	2021-10-18 11:33 AM
9314869904300087694875	2021-10-14 8:32 AM	82762-0183 Hayduke	DMA, Inc		Bellevue	TX	33756	Delivered	Return Receipt - Electronic, Certified Mail	2021-10-15 1:51 PM
9314869904300087694868	2021-10-14 8:32 AM	82762-0183 Hayduke	Chevron U.S.A.		Midland	TX	79706	Delivered	Return Receipt - Electronic, Certified Mail	2021-10-15 1:51 PM
9314869904300087694851	2021-10-14 8:32 AM	82762-0183 Hayduke	Charmar, LLC	c/o Vikki H Smith	Albuquerque	NM	87109	Delivered	Return Receipt - Electronic, Certified Mail	2021-10-21 12:14 PM
9314869904300087694844	2021-10-14 8:32 AM	82762-0183 Hayduke	Celeste C Grynborg		Denver	CO	80237	Lost	Return Receipt - Electronic, Certified Mail	2021-10-18 10:54 AM
9314869904300087694837	2021-10-14 8:32 AM	82762-0183 Hayduke	Bryan Bell Family LLC	c/o Frank Robert Janusa	New Orleans	LA	70184	Delivered	Return Receipt - Electronic, Certified Mail	
9314869904300087694820	2021-10-14 8:32 AM	82762-0183 Hayduke	Barbara Carol Deason		Yukon	OK	73099	Delivered	Return Receipt - Electronic, Certified Mail	



Transaction Report Details - CertifiedPro.net  
 Firm Mail Book ID= 216736  
 Generated: 12/10/2021 2:14:04 PM

USPS Article Number	Date Created	Reference Number	Name 1	Name 2	City	State	Zip	Mailing Status	Service Options	Mail Delivery Date
9314869904300087814549	2021-10-15 2:05 PM	82762-0183 Hayduke	Arrott Family Revocable Trust	c/o Susan Arrott	North Little Rock	AR	72190	Delivered	Return Receipt - Electronic, Certified Mail	2021-10-23 9:48 AM
9314869904300087814532	2021-10-15 2:05 PM	82762-0183 Hayduke	Cathleen Ann Adams Revocable Tr	c/o Cathleen Adam	Rio Rancho	NM	87174	Delivered	Return Receipt - Electronic, Certified Mail	2021-10-19 10:53 AM

**Carlsbad Current Argus.**  
PART OF THE USA TODAY NETWORK

**Affidavit of Publication**

Ad # 0004965331

This is not an invoice


**MODRALL SPERLING**

POBOX 2168


**ALBUQUERQUE, NM 87103**


I, a legal clerk of the **Carlsbad Current Argus**, a newspaper published daily at the City of Carlsbad, in said county of Eddy, state of New Mexico and of general paid circulation in said county; that the same is a duly qualified newspaper under the laws of the State wherein legal notices and advertisements may be published; that the printed notice attached hereto was published in the regular and entire edition of said newspaper and not in supplement thereof in editions dated as follows:

10/21/2021

  
Legal Clerk

Subscribed and sworn before me this October 21,  
2021:

  
State of WI, County of Brown  
NOTARY PUBLIC  
1-7-25  
My commission expires



Ad # 0004965331

PO #: 4965331

# of Affidavits 1

This is not an invoice

CASE NO. 22263: Notice to all affected parties, as well as the heirs and devisees of Barbara Carol Deason; Bryan Bell Family LLC c/o Frank Robert Janusa; Celeste C. Grynberg; Charmar, LLC c/o Vikki H. Smith; Chevron U.S.A.; DMA, Inc.; Engfield-Coffield Family Revocable Trust; EOG Resources Inc.; Howard A. Rubin, Inc.; Irwin E. Vinnik and Reva Sandra Vinnik; Jerune Allen, Legacy Reserves Operating LP; Lisa M. Enfield, Trustee of Lisa M. Enfield Trust; Macondo Fund IV, LLC; MLE, LLC; Mountain Lion Oil & Gas LLC; Oxy Y-1 Company; Richard C. Deason; Wells Fargo Bank, N.A., Trustee Robert N. Enfield Trust c/o Wells Fargo Bank; Ronald H. Mayer, Trustee of Ronald H. Mayer and Martha Mayer; Ruby Crosby Bell Family LLC c/o Frank Robert Janusa; SAP, LLC, The Estate of Jerune Allen, John A. Budagher Pers Rep; Thomas D. Deason; Partnership Properties Company c/o Petro Lewis Co; United State Department of Interior, Bureau of Land Management; Wells Fargo Bank, Trustee Robert N. Enfield Revocable Trust; Conrad E. Coffield & Mona L. Coffield; Bryan Bell Family Limited Partnership c/o Frank Robert Janusa; DMA Inc; Charmar LLC c/o Vikki H. Smith; Richard C. Deason; Thomas C. Deason; Ronald H. Mayer, Trustee, Ronald H. Mayer & Martha M. Mayer Trust; SAP, LLC; Howard H. Rubin Inc.; Ruble C. Bell Family Limited Partnership c/o Frank Robert Janusa; Jerune Allen; Chevron U.S.A. Inc.; Irwin E. Vinnik; Celeste Grynberg of Cimarex Energy Co.'s (Re-Open) Application to Amend Order No. R-21324-A, Eddy County, New Mexico. The State of New Mexico, through its Oil Conservation Division, hereby gives notice that the Division will conduct a public hearing at 8:15 a.m. on November 4, 2021, to consider this application. Applicant seeks an order from the Division for the limited purpose of amending Order No. R-21324-A to allow for a one-year extension of time to commence drilling the initial well under the Order. Order No. R-21324 pooled uncommitted interest owners in a 320-acre, more or less, Bone Spring horizontal spacing unit comprised of the W/2 W/2 of Section 34, Township 25 South, Range 26 East, and the W/2 W/2 of Section 3, Township 26 South, Range 26 East, NMPM, Eddy County, New Mexico. Said area is located approximately 8.5 miles southeast of Whites City, New Mexico.

CASE NO. 22264: Notice to all affected parties, as well as the heirs and devisees of Barbara Carol Deason; Bryan Bell Family LLC c/o Frank Robert Janusa; Celeste C. Grynberg; Charmar, LLC c/o Vikki H. Smith; Chevron U.S.A.; DMA, Inc.; Engfield-Coffield Family Revocable Trust; EOG Resources Inc.; Howard A. Rubin, Inc.; Irwin E. Vinnik and Reva Sandra Vinnik; Jerune Allen, Legacy Reserves Operating LP; Lisa M. Enfield, Trustee of Lisa M. Enfield Trust; Macondo Fund IV, LLC; MLE, LLC; Mountain Lion Oil & Gas LLC; Oxy Y-1 Company; Richard C. Deason; Wells Fargo Bank, N.A., Trustee Robert N. Enfield Trust c/o Wells Fargo Bank; Ronald H. Mayer, Trustee of Ronald H. Mayer and Martha Mayer; Ruby Crosby Bell Family LLC c/o Frank Robert Janusa; SAP, LLC, The Estate of Jerune Allen, John A. Budagher Pers Rep; Thomas D. Deason; Partnership Properties Company c/o Petro Lewis Co; United State Department of Interior, Bureau of Land Management; Wells Fargo Bank, Trustee

Robert N. Enfield Revocable Trust; Conrad E. Coffield & Mona L. Coffield; Bryan Bell Family Limited Partnership c/o Frank Robert Janusa; DMA Inc; Charmar LLC c/o Vikki H. Smith; Richard C. Deason; Thomas C. Deason; Ronald H. Mayer, Trustee; Ronald H. Mayer & Martha M. Mayer Trust; SAP LLC; Howard H. Rubin Inc.; Rubie C. Bell Family Limited Partnership c/o Frank Robert Janusa; Jerune Allen; Chevron U.S.A. Inc.; Irwin E. Vinnik; Celeste Grynberg of Cimarex Energy Co.'s (Re-Open) Application to Amend Order No. R-21325-A, Eddy County, New Mexico. The State of New Mexico, through its Oil Conservation Division, hereby gives notice that the Division will conduct a public hearing at 8:15 a.m. on November 4, 2021, to consider this application. Applicant seeks an order from the Division for the limited purpose of amending Order No. R-21325-A to allow for a one-year extension of time to commence drilling the initial well under the Order. Order No. R-21325 pooled uncommitted interest owners in a 320-acre, more or less, Bone Spring horizontal spacing unit comprised of the E/2 W/2 of Section 34, Township 25 South, Range 26 East, and the E/2 W/2 of Section 3, Township 26 South, Range 26 East, NMPM, Eddy County, New Mexico. Said area is located approximately 8.5 miles southeast of Whites City, New Mexico.  
#4955131, Current Argus, Oct. 21, 2021