

**STATE OF NEW MEXICO
ENERGY, MINERALS AND NATURAL RESOURCES DEPARTMENT
OIL CONSERVATION DIVISION**

**APPLICATION OF OXY USA INC. FOR
CLOSED LOOP GAS CAPTURE INJECTION
PILOT PROJECT, EDDY
COUNTY, NEW MEXICO**

CASE NO. 23501

NOTICE OF SUPPLEMENAL EXHIBIT

OXY USA Inc. provides notice that it has filed the attached OXY Exhibit E to replace pages 4 and 5 of OXY Exhibit B to clarify the well names and locations in the exhibit.

Respectfully submitted,

HOLLAND & HART LLP



Michael H. Feldewert
Adam G. Rankin
Julia Broggi
Paula M. Vance
Post Office Box 2208
Santa Fe, New Mexico 87504
(505) 988-4421
(505) 983-6043
mfeldewert@hollandhart.com
agrarkin@hollandhart.com
jbroggi@hollandhart.com
pmvance@hollandhart.com

ATTORNEYS FOR OXY USA INC.



Exhibits

CORRAL CLOSED LOOP GAS CAPTURE (CLGC) PROJECT

BEFORE THE OIL CONSERVATION DIVISION

Santa Fe, New Mexico

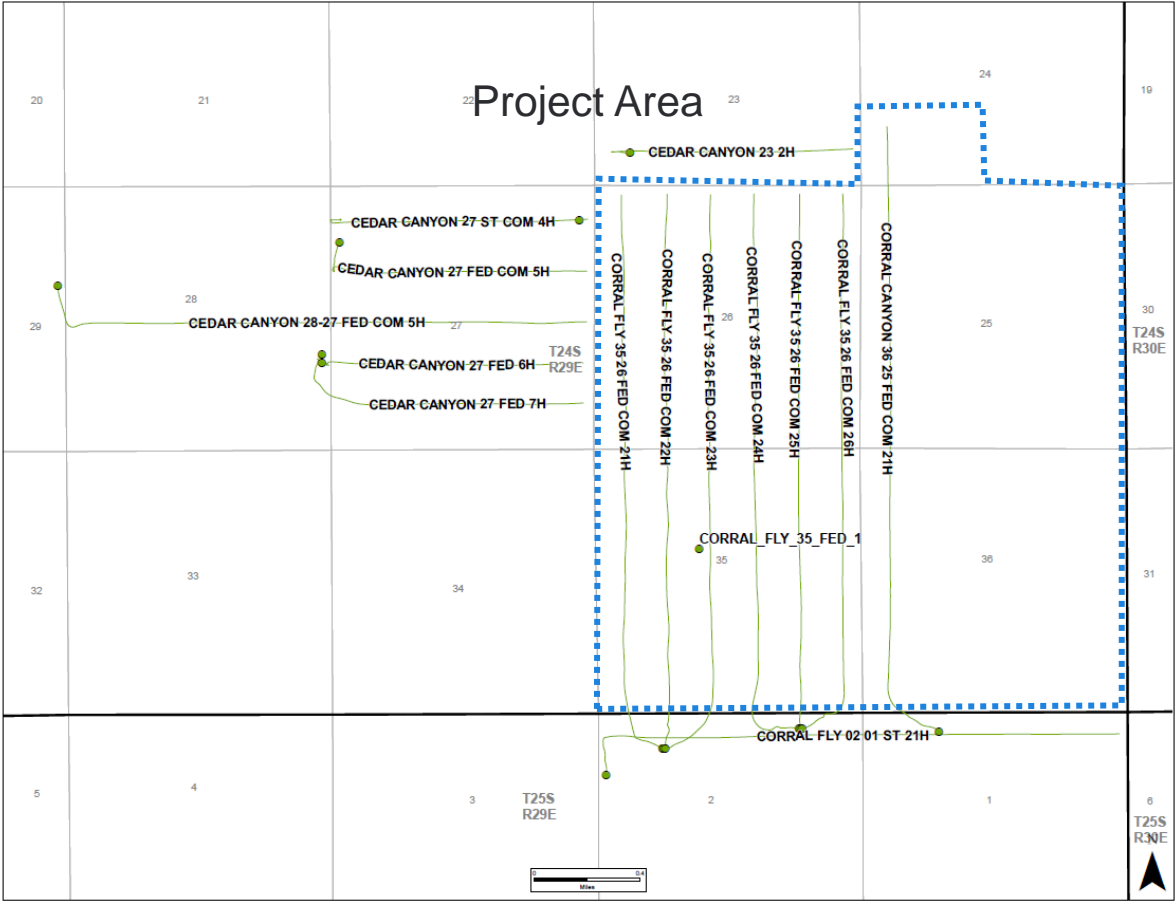
Supplemental Exhibit No. E

Submitted by: OXY USA INC.


Hearing Date: May 4, 2023

CORRAL FLY 35-26: GUNBARREL VIEW

Top View



Gunbarrel View



Key

- Proposed CLGC Well Number
- Offset Active Well with Well AOR ID #
- Multiple offset perpendicular wells- Well AOR ID # 42, 43, 44, 47, 50

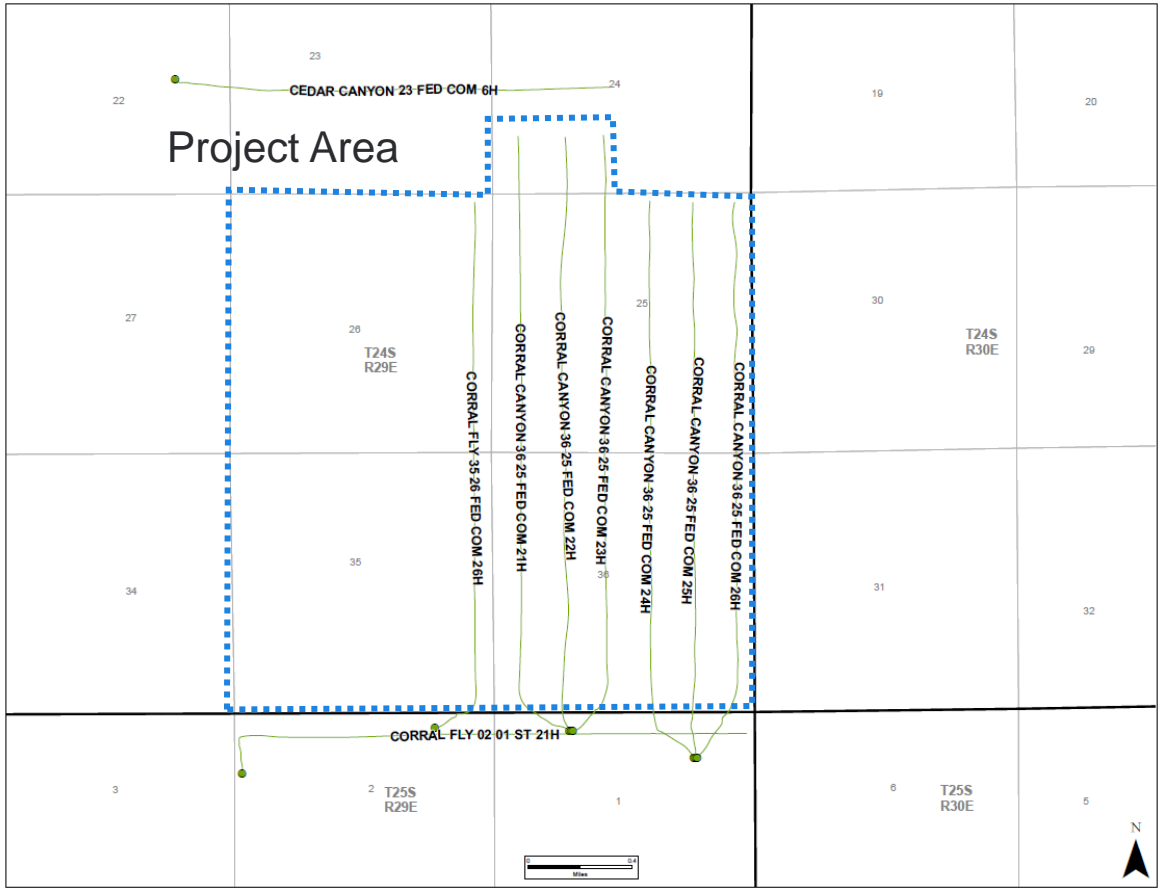
Note- Well ID # 41 and 61 are offset, perpendicular horizontal wells

AOR ID	Offset Well API:	Offset well Name:
41	30-015-41194	CEDAR CANYON 23 #002H
61	30-015-44507	CORRAL FLY 02 01 STATE #021H
18	30-015-27381	CORRAL FLY 35 FED COM #001




CORRAL CANYON 36-25: GUNBARREL VIEW

Top View



Gunbarrel View



AOR ID	Offset Well API:	Offset well Name:
53	30-015-44095	CEDAR CANYON 23 FEDERAL COM #006H
61	30-015-44507	CORRAL FLY 02 01 STATE #021H

