

**STATE OF NEW MEXICO
ENERGY, MINERALS AND NATURAL RESOURCES DEPARTMENT
OIL CONSERVATION DIVISION**

**APPLICATIONS OF MEWBOURNE OIL
COMPANY FOR COMPILSORY POOLING,
EDDY COUNTY, NEW MEXICO.**

Case Nos. 23756 & 23757

NOTICE OF FILING ADDITIONAL EXHIBITS

Mewbourne Oil Company submits for filing the following:

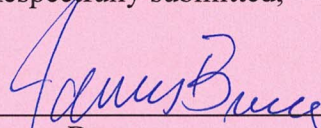
Exhibit 7, the certified notice spreadsheet for both cases.

Exhibit 8-A, the pooling checklist for Case No. 23756.

Exhibit 8-B, the pooling checklist for Case no. 23757.

In addition, the C-102s (part of Exhibit 3-A) had errors that need to be corrected. That has not yet been done, so they will be filed later.

Respectfully submitted,



James Bruce
Post Office Box 1056
Santa Fe, New Mexico 87504
(505) 982-2043
jamesbruc@aol.com

Attorney for Mewbourne Oil Company

CASE NO. 23756 & 23757

STATUS OF CERTIFIED NOTICE

<u>INTEREST OWNER</u>	<u>MAILING DATE</u>	<u>RECEIPT DATE</u>	<u>CARD RETURNED</u>
Chevron U.S.A. Inc.	8/16/23	Unknown	Yes
T. Verne Dwyer	8/16/23	Not returned	No
Blackstone Energy Company, LLC	8/16/23	Unknown	Yes


EXHIBIT

7

COMPULSORY POOLING APPLICATION CHECKLIST	
ALL INFORMATION IN THE APPLICATION MUST BE SUPPORTED BY SIGNED AFFIDAVITS	
Case: 23756	APPLICANT'S RESPONSE
Date: September 7, 2023	
Applicant	Mewbourne Oil Company
Designated Operator & OGRID (affiliation if applicable)	Mewbourne Oil Company/OGRID 14744
Applicant's Counsel:	James Bruce
Case Title:	Application of Mewbourne Oil Company for Compulsory Pooling, Eddy County, New Mexico
Entries of Appearance/Intervenors:	
Well Family	Dama Dorado Bone Spring wells
Formation/Pool	
Formation Name(s) or Vertical Extent:	Bone Spring
Primary Product (Oil or Gas):	Oil
Pooling this vertical extent:	Entire Bone Spring formation
Pool Name and Pool Code:	Old Millman Ranch; Bone Spring/Pool Code 48035
Well Location Setback Rules:	Statewide Rules for horizontal wells – 330' and 100' setbacks
Spacing Unit	
Type (Horizontal/Vertical)	Horizontal
Size (Acres)	320 acres
Building Blocks:	40 acres
Orientation:	East-West
Description: TRS/County	N/2S/2 §2 and N/2S/2 §1, Township 20 South, Range 27 East, NMPM, Eddy County
Standard Horizontal Well Spacing Unit (Y/N), If No, describe <u>and is approval of non-standard unit requested in this application?</u>	Yes EXHIBIT <i>8-A</i>
Other Situations	
Depth Severance: Y/N. If yes, description	N
Proximity Tracts: If yes, description	N

Proximity Defining Well: if yes, description	
Applicant's Ownership in Each Tract	Exhibit 3-B
Well(s)	
Name & API (if assigned), surface and bottom hole location, footages, completion target, orientation, completion status (standard or non-standard)	Add wells as needed
Well #1	Dama Dorado 2/1 B3LI Federal Com. Well No. 1H API No. 30-015-Pending SHL: 1500 FSL & 205 FWL §2 BHL: 1980 FSL & 100 FEL §1 FTP: 1980 FSL & 100 FWL §2 LTP: 1980 FSL & 100 FEL §1 Third Bone Spring/TVD 8348 feet/MD 18096 feet
Well #2	
Horizontal Well First and Last Take Points	See above
Completion Target (Formation, TVD and MD)	See above
AFE Capex and Operating Costs	
Drilling Supervision/Month \$	\$8000
Production Supervision/Month \$	\$800
Justification for Supervision Costs	Exhibit 3, page 2
Requested Risk Charge	Cost plus 200%
Notice of Hearing	
Proposed Notice of Hearing	Exhibit 1
Proof of Mailed Notice of Hearing (20 days before hearing)	Exhibit 5
Proof of Published Notice of Hearing (10 days before hearing)	Exhibit 6
Ownership Determination	
Land Ownership Schematic of the Spacing Unit	Exhibit 3-B
Tract List (including lease numbers and owners)	Exhibit 3-B
If approval of Non-Standard Spacing Unit is requested, Tract List (including lease numbers and owners) of Tracts subject to	

notice requirements.	
Pooled Parties (including ownership type)	Exhibit 3-B; Working Interest Owners
Unlocatable Parties to be Pooled	Yes
Ownership Depth Severance (including percentage above & below)	No Depth Severance
Joinder	
Sample Copy of Proposal Letter	Exhibit 3-C
List of Interest Owners (i.e. Exhibit A of JOA)	Exhibit 3-B
Chronology of Contact with Non-Joined Working Interests	Exhibit 3-C
Overhead Rates In Proposal Letter	
Cost Estimate to Drill and Complete	Exhibit 3-D
Cost Estimate to Equip Well	Exhibit 3-D
Cost Estimate for Production Facilities	Exhibit 3-D
Geology	
Summary (including special considerations)	Exhibit 4
Spacing Unit Schematic	Exhibits 3-A and 4-A
Gunbarrel/Lateral Trajectory Schematic	Exhibit 4-B
Well Orientation (with rationale)	West-east; Exhibits 4 and 4-A
Target Formation	Third Bone Spring Sand
HSU Cross Section	Exhibit 4-B
Depth Severance Discussion	N/A
Forms, Figures and Tables	
C-102	Exhibit 3-A
Tracts	Exhibit 3-B
Summary of Interests, Unit Recapitulation (Tracts)	Exhibits 3-B
General Location Map (including basin)	Exhibit 4-A
Well Bore Location Map	Exhibit 3-A
Structure Contour Map - Subsea Depth	Exhibit 4-A


Cross Section Location Map (including wells)	Exhibit 4-B
Cross Section (including Landing Zone)	Exhibit 4-C
Additional Information	
Special Provisions/Stipulations	
CERTIFICATION: I hereby certify that the information provided in this checklist is complete and accurate.	
Printed Name (Attorney or Party Representative):	James Bruce
Signed Name (Attorney or Party Representative):	
Date:	September 7, 2023

effective

COMPULSORY POOLING APPLICATION CHECKLIST	
ALL INFORMATION IN THE APPLICATION MUST BE SUPPORTED BY SIGNED AFFIDAVITS	
Case: 23757	APPLICANT'S RESPONSE
Date: September 7, 2023	
Applicant	Mewbourne Oil Company
Designated Operator & OGRID (affiliation if applicable)	Mewbourne Oil Company/OGRID 14744
Applicant's Counsel:	James Bruce
Case Title:	Application of Mewbourne Oil Company for Compulsory Pooling, Eddy County, New Mexico
Entries of Appearance/Intervenors:	
Well Family	Dama Dorado Bone Spring wells
Formation/Pool	
Formation Name(s) or Vertical Extent:	Bone Spring
Primary Product (Oil or Gas):	Oil
Pooling this vertical extent:	Entire Bone Spring formation
Pool Name and Pool Code:	Old Millman Ranch; Bone Spring/Pool Code 48035
Well Location Setback Rules:	Statewide Rules for horizontal wells – 330' and 100' setbacks
Spacing Unit	
Type (Horizontal/Vertical)	Horizontal
Size (Acres)	320 acres
Building Blocks:	40 acres
Orientation:	East-West
Description: TRS/County	S/2S/2 §2 and S/2S/2 §1, Township 20 South, Range 27 East, NMPM, Eddy County
Standard Horizontal Well Spacing Unit (Y/N), If No, describe <u>and is approval of non-standard unit requested in this application?</u>	Yes EXHIBIT 8-13
Other Situations	
Depth Severance: Y/N. If yes, description	N
Proximity Tracts: If yes, description	N

Proximity Defining Well: if yes, description	
Applicant's Ownership in Each Tract	Exhibit 3-B
Well(s)	
Name & API (if assigned), surface and bottom hole location, footages, completion target, orientation, completion status (standard or non-standard)	Add wells as needed
Well #1	Dama Dorado 2/1 B3MP Federal Com. Well No. 1H API No. 30-015-Pending SHL: 1480 FSL & 205 FWL §2 BHL: 660 FSL & 100 FEL §1 FTP: 660 FSL & 100 FWL §2 LTP: 660 FSL & 100 FEL §1 Third Bone Spring/TVD 8365 feet/MD 18143 feet
Well #2	
Horizontal Well First and Last Take Points	See above
Completion Target (Formation, TVD and MD)	See above
AFE Capex and Operating Costs	
Drilling Supervision/Month \$	\$8000
Production Supervision/Month \$	\$800
Justification for Supervision Costs	Exhibit 3, page 2
Requested Risk Charge	Cost plus 200%
Notice of Hearing	
Proposed Notice of Hearing	Exhibit 2
Proof of Mailed Notice of Hearing (20 days before hearing)	Exhibit 5
Proof of Published Notice of Hearing (10 days before hearing)	Exhibit 6
Ownership Determination	
Land Ownership Schematic of the Spacing Unit	Exhibit 3-B
Tract List (including lease numbers and owners)	Exhibit 3-B
If approval of Non-Standard Spacing Unit is requested, Tract List (including lease numbers and owners) of Tracts subject to	

notice requirements.	
Pooled Parties (including ownership type)	Exhibit 3-B; Working Interest Owners
Unlocatable Parties to be Pooled	Yes
Ownership Depth Severance (including percentage above & below)	No Depth Severance
Joinder	
Sample Copy of Proposal Letter	Exhibit 3-C
List of Interest Owners (i.e. Exhibit A of JOA)	Exhibit 3-B
Chronology of Contact with Non-Joined Working Interests	Exhibit 3-C
Overhead Rates In Proposal Letter	
Cost Estimate to Drill and Complete	Exhibit 3-D
Cost Estimate to Equip Well	Exhibit 3-D
Cost Estimate for Production Facilities	Exhibit 3-D
Geology	
Summary (including special considerations)	Exhibit 4
Spacing Unit Schematic	Exhibits 3-A and 4-A
Gunbarrel/Lateral Trajectory Schematic	Exhibit 4-B
Well Orientation (with rationale)	West-east; Exhibits 4 and 4-A
Target Formation	Third Bone Spring Sand
HSU Cross Section	Exhibit 4-B
Depth Severance Discussion	N/A
Forms, Figures and Tables	
C-102	Exhibit 3-A
Tracts	Exhibit 3-B
Summary of Interests, Unit Recapitulation (Tracts)	Exhibits 3-B
General Location Map (including basin)	Exhibit 4-A
Well Bore Location Map	Exhibit 3-A
Structure Contour Map - Subsea Depth	Exhibit 4-A

Cross Section Location Map (including wells)	Exhibit 4-B
Cross Section (including Landing Zone)	Exhibit 4-C
Additional Information	
Special Provisions/Stipulations	
CERTIFICATION: I hereby certify that the information provided in this checklist is complete and accurate.	
Printed Name (Attorney or Party Representative):	James Bruce
Signed Name (Attorney or Party Representative):	
Date:	September 7, 2023

