

**BEFORE THE OIL CONSERVATION DIVISION
EXAMINER HEARING JANUARY 4, 2024**

**APPLICATION OF DEVON ENERGY PRODUCTION
COMPANY, L.P., FOR COMPULSORY POOLING,
EDDY COUNTY, NEW MEXICO**

Case No. 24079:

**Atlatl 11-10 Fed Com 623H Well
Atlatl 11-10 Fed Com 624H Well**

DEVON ENERGY PRODUCTION COMPANY, L.P.

TABLE OF CONTENTS

TAB 1	Reference for Case No. 24079 Application Case No. 24079: NMOCD Checklist Case No. 24079	Atlatl 11-10 Fed Com 623H Well Atlatl 11-10 Fed Com 624H Well
TAB 2	Exhibit A: Self-Affirmed Statement of Jake Nourse, Landman Exhibit A-1: C-102 Forms Exhibit A-2: Ownership and Sectional Map Exhibit A-3: Well Proposal Letters and AFEs Exhibit A-4: Chronology of Contacts with Uncommitted Owners	
TAB 3	Exhibit B: Self-Affirmed Statement of Joseph Dixon, Geologist Exhibit B-1: Structure Map Exhibit B-2: Gross Isochore Exhibit B-3: Cross-Section Exhibit B-4: Gun Barrel View Exhibit B-5: Generalized Cross-Section	
TAB 4	Exhibit C: Self-Affirmed Statement of Notice, Darin C. Savage Exhibit C-1: Notice Letters Exhibit C-2: Mailing List Exhibit C-3: Affidavit of Publication	

TAB 1

Reference for Case No. 24079

Application Case No. 24079:

NMOCD Checklist Case No. 24079

Atlatl 11-10 Fed Com 623H Well

Atlatl 11-10 Fed Com 624H Well

**STATE OF NEW MEXICO
ENERGY, MINERALS AND NATURAL RESOURCES DEPARTMENT
OIL CONSERVATION DIVISION**

**APPLICATION OF DEVON ENERGY PRODUCTION
COMPANY, L.P., FOR COMPULSORY POOLING,
EDDY COUNTY, NEW MEXICO.**

Case No. 24079

APPLICATION

Devon Energy Production Company, L.P., (“Devon”), OGRID No. 6137, through its undersigned attorneys, hereby files this Application with the Oil Conservation Division (“Division”) pursuant to the provisions of NMSA 1978, Section 70-2-17, seeking an order pooling all uncommitted mineral interests in the Wolfcamp formation, designated as a gas pool, underlying a standard 640-acre, more or less, spacing and proration unit comprised of the S/2 of Sections 11 and 10, Township 22 South, Range 27 East, NMPM, Eddy County, New Mexico.

In support of its Application, Devon states the following:

1. Devon is a working interest owner in the proposed horizontal spacing unit (“HSU”) and has a right to drill a well thereon.
2. Devon proposes and dedicates to the HSU the **Atlatl 11-10 Fed Com 623H Well**, and the **Atlatl 11-10 Fed Com 624H Well**, as the initial wells, to be drilled to a sufficient depth to test the Wolfcamp formation.
3. Devon proposes the **Atlatl 11-10 Fed Com 623H Well**, a gas well, to be horizontally drilled from a surface location in NE/4 SE/4 (Unit I) of Section 11, Township 22 South, Range 27 East to a bottom hole location in NW/4 SW/4 (Unit L) of Section 10, Township 22 South, Range 27 East.
4. Devon proposes **Atlatl 11-10 Fed Com 624H Well**, a gas well, to be horizontally drilled from a surface location in NE/4 SE/4 (Unit I) of Section 11, Township 22 South, Range 27

East to a bottom hole location in SW/4 SW/4 (Unit M) of Section 10, Township 22 South, Range 27 East.

5. The **Atlatl 11-10 Fed Com 623H Well** and **Atlatl 11-10 Fed Com 624H Well** are unorthodox in their locations, as their take points do not comply with setback requirements under the special Division rules for the Purple Sage; Wolfcamp Pool, which are set out in Order No. R-14262. Thus, Devon will be applying for administrative approval of the nonstandard locations.

6. A review of records shows certain overlapping units. First, Devon references Order No. R-8761 which pooled owners in all or part of the Wolfcamp underlying a spacing unit that covers the W/2 of Section 11, involving gas well Chase 11 Federal Com #001 (API No. 30-015-25998) and Communization Agreement (“CA”) NMNM 82109 also covering the W/2 of Section 11 for said well. Secondly, there is CA NMNM 109712 which covers the E/2 of Section 10 involving COG Oil & Gas LP as operator that also may involve part of the Wolfcamp formation. Devon seeks approval for these overlapping units to the extent that they impact Devon’s proposed unit herein.

7. Devon has sought in good faith, but has been unable to obtain, voluntary agreement from all interest owners to participate in the drilling of the wells or in the commitment of their interests to the wells for their development within the proposed HSU.

8. The pooling of all interests in the Wolfcamp formation within the proposed HSU will avoid the drilling of unnecessary wells, prevent waste, and protect correlative rights.

9. In order to provide for its just and fair share of the oil and gas underlying the subject lands, Devon requests that all uncommitted interests in this HSU be pooled and that Devon be designated the operator of the proposed horizontal wells and HSU.

WHEREFORE, Devon requests that this Application be set for hearing on January 4, 2024, before an Examiner of the Oil Conservation Division, and after notice and hearing as required by law, the Division enter an order:

A. Pooling all uncommitted mineral interests in the Wolfcamp formation, designated as a gas pool, underlying a standard 640-acre, more or less, spacing and proration unit comprised of the S/2 of Sections 11 and 10, Township 22 South, Range 27 East, NMPM, Eddy County, New Mexico;

B. Approving the **Atlatl 11-10 Fed Com 623H Well** and the **Atlatl 11-10 Fed Com 624H Well** as the wells for the HSU.

C. Designating Devon as operator of this HSU and the horizontal wells to be drilled thereon;

D. Authorizing Devon to recover its costs of drilling, equipping, and completing the wells;

E. Approving actual operating charges and costs of supervision, to the maximum extent allowable, while drilling and after completion, together with a provision adjusting the rates pursuant to the COPAS accounting procedures; and

F. Setting a 200% charge for the risk assumed by Devon in drilling and completing the wells in the event a working interest owner elects not to participate in the wells.

Respectfully submitted,

ABADIE & SCHILL, PC

/s/ Darin C. Savage
Darin C. Savage

Andrew D. Schill
William E. Zimsky
214 McKenzie Street

Santa Fe, New Mexico 87501
Telephone: 970.385.4401
Facsimile: 970.385.4901
darin@abadieschill.com
andrew@abadieschill.com
bill@abadieschill.com

**Attorneys for Devon Energy Production
Company, L.P.**

Application of Devon Energy Production Company, L.P., for Compulsory Pooling, Eddy County, New Mexico. Applicant in the above-styled cause seeks an order from the Division pooling all uncommitted mineral interests in the Wolfcamp formation, designated as a gas pool, underlying a standard 640-acre, more or less, spacing and proration unit comprised of the S/2 of Sections 11 and 10, Township 22 South, Range 27 East, NMPM, Eddy County, New Mexico. The proposed wells to be dedicated to the horizontal spacing unit are the **Atlal 11-10 Fed Com 623H Well**, a gas well, to be horizontally drilled from a surface location in NE/4 SE/4 (Unit I) of Section 11 to a bottom hole location in NW/4 SW/4 (Unit L) of Section 10; and the **Atlal 11-10 Fed Com 624H Well**, a gas well, to be horizontally drilled from a surface location in NE/4 SE/4 (Unit I) of Section 11 to a bottom hole location in SW/4 SW/4 (Unit M) of Section 10. The **623H Well** and **624H Well** will be unorthodox in their locations since their take points do not comply with setback requirements under special Division rules for the Wolfcamp Pool, as described in Order No. R-14262; therefore, Devon will be applying for administrative approval of the nonstandard locations. Furthermore, Devon seeks approval for overlapping units in the E/2 of Section 10 and the W/2 of Section 11. Also to be considered will be approval for the cost of drilling and completing the wells and the allocation of the costs thereof; actual operating costs and charges for supervision; the designation of the Applicant as Operator of the wells and unit; and a 200% charge for the risk involved in drilling and completing the wells. The wells and lands are located approximately 2.5 miles East of Carlsbad, New Mexico.

COMPULSORY POOLING APPLICATION CHECKLIST

ALL INFORMATION IN THE APPLICATION MUST BE SUPPORTED BY SIGNED AFFIDAVITS

Case: 24079	APPLICANT'S RESPONSE
Date	January 4, 2024
Applicant	Devon Energy Production Company, L.P.
Designated Operator & OGRID (affiliation if applicable)	6137
Applicant's Counsel:	Darin C. Savage, Abadie & Schill, P.C.
Case Title:	APPLICATION OF DEVON ENERGY PRODUCTION COMPANY, L.P., FOR COMPULSORY POOLING, EDDY COUNTY, NEW MEXICO
Entries of Appearance/Intervenors:	COG Operating LLC/Concho Oil & Gas LLC
Well Family	Atlatl 11-10 Fed Com
Formation/Pool	
Formation Name(s) or Vertical Extent:	Wolfcamp formation
Primary Product (Oil or Gas):	Gas
Pooling this vertical extent:	Wolfcamp formation
Pool Name and Pool Code:	PURPLE SAGE; WOLFCAMP (GAS); Pool Code: 98220
Well Location Setback Rules:	Special Division rules for the Purple Sage; Wolfcamp Pool, which are set out in Order No. R-14262
Spacing Unit	
Type (Horizontal/Vertical)	Horizontal
Size (Acres)	640
Building Blocks:	160-acre
Orientation:	East to West
Description: TRS/County	S/2 of Sections 11 and 10, Township 22 South, Range 27 East, NMPM, Eddy County, New Mexico
Standard Horizontal Well Spacing Unit (Y/N), If No, describe and is approval of non-standard unit requested in this application?	Yes
Other Situations	
Depth Severance: Y/N. If yes, description	No
Proximity Tracts: If yes, description	No
Proximity Defining Well: if yes, description	No
Applicant's Ownership in Each Tract	See exhibit A-2
Well(s)	
Name & API (if assigned), surface and bottom hole location, footages, completion target, orientation, completion status (standard or non-standard)	Add wells as needed

Well #1	Atlatl 11-10 Fed Com 623H Well (API No. Pending), SHL: Unit I, 1,815' FSL, 404' FEL, Section 11, T22S-R27E; BHL: Unit L, 1,980' FSL, 20' FWL, Section 10, T22S-R27E, laydown, nonstandard location
Horizontal Well First and Last Take Points	Atlatl 11-10 Fed Com 623H Well FTP 1,980' FSL, 100' FEL, Section 11; LTP 1,980' FSL, 100' FWL, Section 10
Completion Target (Formation, TVD and MD)	Atlatl 11-10 Fed Com 623H Well: Landing TVD approx. 9,105', Bottom Hole TVD approx. 8,858'; TMD 18,658'; Wolfcamp formation, See Exhibit A
Well #2	Atlatl 11-10 Fed Com 624H Well (API No. Pending), SHL: Unit I, 1,785' FSL, 405' FEL, Section 11, T22S-R27E; BHL: Unit M, 660' FSL, 20' FWL, Section 10, T22S-R27E, laydown, nonstandard location
Horizontal Well First and Last Take Points	Atlatl 11-10 Fed Com 624H Well: FTP 660' FSL, 100' FEL, Section 11; LTP 660' FSL, 100' FWL, Section 10
Completion Target (Formation, TVD and MD)	Atlatl 11-10 Fed Com 624H Well: Landing TVD approx. 9,105', Bottom Hole TVD approx. 8,867'; TMD 18,667'; Wolfcamp formation, See Exhibit A
AFE Capex and Operating Costs	
Drilling Supervision/Month \$	\$10,000, Exhibit A
Production Supervision/Month \$	\$1000, Exhibit A
Justification for Supervision Costs	Exhibit A
Requested Risk Charge	200%, Exhibit A
Notice of Hearing	
Proposed Notice of Hearing	Exhibit C, C-1
Proof of Mailed Notice of Hearing (20 days before hearing)	Exhibit C-2
Proof of Published Notice of Hearing (10 days before hearing)	Exhibit C-3
Ownership Determination	
Land Ownership Schematic of the Spacing Unit	Exhibit A-2
Tract List (including lease numbers and owners)	Exhibit A-2
If approval of Non-Standard Spacing Unit is requested, Tract List (including lease numbers and owners) of Tracts subject to notice requirements.	N/A
Pooled Parties (including ownership type)	Exhibit A-2, includes Working Interest owners; Record Title owners; and ORRI owners.
Unlocatable Parties to be Pooled	Exhibit A: Para. 16
Ownership Depth Severance (including percentage above & below)	N/A
Joinder	
Sample Copy of Proposed Letter	Exhibit A-3

List of Interest Owners (ie Exhibit A of JOA)	Exhibit A-2
Chronology of Contact with Non-Joined Working Interests	Exhibit A-4
Overhead Rates In Proposal Letter	Exhibit A-3
Cost Estimate to Drill and Complete	Exhibit A-3
Cost Estimate to Equip Well	Exhibit A-3
Cost Estimate for Production Facilities	Exhibit A-3
Geology	
Summary (including special considerations)	Exhibit B
Spacing Unit Schematic	Exhibits B-1, B-2
Gunbarrel/Lateral Trajectory Schematic	Exhibit B-4
Well Orientation (with rationale)	Exhibit B, B-1, B-2
Target Formation	Exhibit B-3, B-4
HSU Cross Section	Exhibits B-3, B-4, B-5
Depth Severance Discussion	N/A
Forms, Figures and Tables	
C-102	Exhibit A-1
Tracts	Exhibit A-2
Summary of Interests, Unit Recapitulation (Tracts)	Exhibit A-2
General Location Map (including basin)	Exhibit A-2
Well Bore Location Map	Exhibit A-1, B-1
Structure Contour Map - Subsea Depth	Exhibit B-1
Cross Section Location Map (including wells)	Exhibit B-3, B-4
Cross Section (including Landing Zone)	Exhibits B-3, B-4, B-5
Additional Information	
Special Provisions/Stipulations	
CERTIFICATION: I hereby certify that the information provided in this checklist is complete and accurate.	
Printed Name (Attorney or Party Representative):	Darin C. Savage
Signed Name (Attorney or Party Representative):	<i>Darin C. Savage</i>
Date:	1/2/24

TAB 2

Exhibit A: Self-Affirmed Statement of Jake Nourse, Landman
Exhibit A-1: C-102 Forms
Exhibit A-2: Ownership and Sectional Map
Exhibit A-3: Well Proposal Letters and AFEs
Exhibit A-4: Chronology of Contacts with Uncommitted Owners

**STATE OF NEW MEXICO
DEPARTMENT OF ENERGY, MINERALS AND NATURAL RESOURCES
OIL CONSERVATION DIVISION**

**APPLICATION OF DEVON ENERGY PRODUCTION
COMPANY, L.P., FOR COMPULSORY POOLING,
EDDY COUNTY, NEW MEXICO**

Case No. 24079

SELF-AFFIRMED STATEMENT OF JAKE NOURSE

I, being duly sworn on oath, state the following:

1. I am over the age of eighteen years and have the capacity to execute this Statement, which is based on my personal knowledge.
2. I am employed as a Landman with Devon Energy Production Company, L.P. ("Devon"), and I am familiar with the subject application and the lands involved.
3. I graduated in 2018 from the University of Tulsa with a bachelor's degree in Energy Management and Finance. I have worked at Devon for approximately 3 years, and I have been working in New Mexico for 2 years. My credentials as a petroleum landman have been accepted by the New Mexico Oil Conservation Division ("Division") and made a matter of record.
4. This Statement is submitted in connection with the filing by Devon of the above-referenced spacing and compulsory pooling applications pursuant to 19.15.4.12.A(1).
5. Devon seeks an order pooling all uncommitted mineral interests in the Wolfcamp formation, designated as a gas pool, underlying a standard 640-acre, more or less, spacing and proration unit comprised of the S/2 of Sections 11 and 10, Township 22 South, Range 27 East, NMPM, Eddy County, New Mexico.

6. Under Case No. 24079, Devon seeks to dedicate to the HSU the **Atlatl 11-10 Fed Com 623H Well**, and the **Atlatl 11-10 Fed Com 624H Well**, as the initial wells, to be drilled to a sufficient depth to test the Wolfcamp formation, PURPLE SAGE;WOLFCAMP (GAS) Pool [Code 98220].

7. The **Atlatl 11-10 Fed Com 623H Well**, a gas well (API No. pending), to be horizontally drilled from a surface location in NE/4 SE/4 (Unit I) of Section 11, Township 22 South, Range 27 East to a bottom hole location in NW/4 SW/4 (Unit L) of Section 10, Township 22 South, Range 27 East; approximate landing TVD of 9,105', bottom hole TVD of 8,858'; approximate TMD of 18,658'; FTP in Section 11: 1980' FSL, 100' FEL; LTP in Section 10: 1980' FSL, 100' FWL.

8. The **Atlatl 11-10 Fed Com 624H Well**, a gas well (API No. pending), to be horizontally drilled from a surface location in NE/4 SE/4 (Unit I) of Section 11, Township 22 South, Range 27 East to a bottom hole location in SW/4 SW/4 (Unit M) of Section 10, Township 22 South, Range 27 East; approximate landing TVD of 9,105', bottom hole TVD of 8,867'; approximate TMD of 18,667'; FTP in Section 11: 660' FSL, 100' FEL; LTP in Section 10: 660' FSL, 100' FWL.

9. The **Atlatl 11-10 Fed Com 623H Well** and **Atlatl 11-10 Fed Com 624H Well** are unorthodox in their locations, as their take points do not comply with setback requirements under the special Division rules for the Purple Sage; Wolfcamp Pool, which are set out in Order No. R-14262.

10. Devon will seek administrative approval for the non-standard locations ("NSL") of the **Atlatl 11-10 Fed Com 623H Well** and **Atlatl 11-10 Fed Com 624H Well**.

covers the W/2 of Section 11, involving gas well Chase 11 Federal Com #001 (API No. 30-015-25998) and Communization Agreement (“CA”) NMNM 82109 also covering the W/2 of Section 11 for said well. Secondly, there is CA NMNM 109712 which covers the E/2 of Section 10 involving COG Oil & Gas LP as operator that also may involve part of the Wolfcamp formation. Devon seeks approval for these overlapping units to the extent that they impact Devon’s proposed unit herein.

12. The proposed C-102 for each well is attached as **Exhibit A-1**.

13. A general location plat and a plat outlining the unit being pooled is attached hereto as **Exhibit A-2**, which show the location of the proposed well within the unit. The well location is orthodox, and it meets the Division’s setback requirements.

14. The parties being pooled, the nature of their interests, and their last known addresses are listed on **Exhibit A-2** attached hereto. **Exhibit A-2** includes information regarding the working interest owners, the overriding royalty interest owners, and the record title owners to be pooled.

15. There are no depth severances in the Wolfcamp formation in this acreage.

16. I provided the law firm of Abadie & Schill P.C. a list of names and addresses for the uncommitted interest owners shown on **Exhibit A-2**. In compiling these addresses, I conducted a diligent search of the public records in Eddy County, New Mexico, where the well is located, and of phone directories and did computer searches to locate the contact information for parties entitled to notification. Notice for five (5) Working Interest owners are listed as Undeliverable or To Be Returned: Becky Ann Turner; C. Mark Maloney Co. LLC; Successors of the Estate of J.C. Davis Jr., deceased; Maddox Family Enterprises LLC; and Red Bird Ventures Inc, as shown in Exhibit C-2. Devon thereby views these Interest owners as unlocatable. Devon

published notice in the Carlsbad Current-Argus, a newspaper of general circulation in Eddy County, New Mexico, to account for any unlocatable parties and cover any contingencies regarding notice.

17. Devon has made a good faith effort to negotiate with the interest owners, but has been unable to obtain, voluntary agreement from all interest owners to participate in the drilling of the well or in the commitment of their interests to the well for its development within the proposed horizontal spacing unit. **Exhibit A-4** provides a chronology and history of contacts with the owners.

18. Devon has been in ongoing discussions with some of the interest owners to voluntarily enter into a Joint Operating Agreement. If a mutually agreeable Joint Operating Agreement is reached between Devon and another interest owner or owners, Devon requests that the voluntary agreement become operative and supersede the Division's order for said parties, except to the extent the Division deems it necessary to maintain spacing criteria for the purpose of conservation, the prevention of waste, and protection of correlative rights.

19. **Exhibit A-3** is a sample proposal letter and the AFEs for the proposed well. The estimated cost of the well set forth in the AFEs is fair, reasonable, and comparable to the costs of other wells of similar depths and lengths drilled in this area of New Mexico.

20. Devon requests overhead and administrative rates of \$10,000/month for drilling each well and \$1,000/month for producing each well. These rates are fair and comparable to the rates charged by other operators for wells of this type in this area of southeastern New Mexico. Devon requests that these rates be adjusted periodically as provided in the COPAS Accounting Procedure.

21. Devon requests the maximum cost, plus 200% risk charge be assessed against non-consenting working interest owners to the extent needed.

22. Devon requests that it be designated operator of the unit and wells.

23. The Exhibits to this Statement were prepared by me or compiled from Devon's company business records under my direct supervision.


24. The granting of this Application is in the best interests of conservation, the prevention of waste, and the protection of correlative rights, and will avoid the drilling of unnecessary wells.

25. The foregoing is correct and complete to the best of my knowledge and belief.

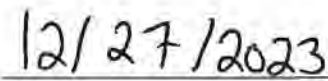
[Signature page follows]

Signature page of Self-Affirmed Statement of Jake Nourse:

I understand that this Self-Affirmed Statement will be used as written testimony before the Division in Case No. 24079 and affirm that my testimony herein is true and correct, to the best of my knowledge and belief and made under penalty of perjury under the laws of the State of New Mexico.



Jake Nourse



Date Signed

DISTRICT I
1625 N. FRENCH DR., HOHRS, NM 88240
Phone: (575) 393-8161 Fax: (575) 363-0720

DISTRICT II
811 S. FIRST ST., ARTESIA, NM 88210
Phone: (575) 748-1283 Fax: (575) 748-9720

DISTRICT III
1000 RIO BRAZOS RD., AZTEC, NM 87410
Phone: (505) 334-6178 Fax: (505) 334-6170

DISTRICT IV
1220 S. ST. FRANCIS DR., SANTA FE, NM 87505
Phone: (505) 478-3460 Fax: (505) 478-3482

State of New Mexico
Energy, Minerals & Natural Resources Department
OIL CONSERVATION DIVISION
1220 SOUTH ST. FRANCIS DR.
Santa Fe, New Mexico 87505

Form C-102
Revised August 1, 2011
Submit one copy to appropriate
District Office

☐ AMENDED REPORT

WELL LOCATION AND ACREAGE DEDICATION PLAT

API Number	Pool Code	Pool Name
	98220	PURPLE SAGE; WOLFCAMP (GAS)
Property Code	Property Name	Well Number
	ATLATL 11 10 FED COM	623H
OGRID No.	Operator Name	Elevation
6137	DEVON ENERGY PRODUCTION COMPANY, L.P.	3073.5'

Surface Location

UL or lot No.	Section	Township	Range	Lot Idn	Feet from the	North/South line	Feet from the	East/West line	County
I	11	22-S	27-E		1815	SOUTH	404	EAST	EDDY

Bottom Hole Location If Different From Surface

UL or lot No.	Section	Township	Range	Lot Idn	Feet from the	North/South line	Feet from the	East/West line	County
L	10	22-S	27-E		1980	SOUTH	20	WEST	EDDY

Dedicated Acres	Joint or Infill	Consolidation Code	Order No.
640			

NO ALLOWABLE WILL BE ASSIGNED TO THIS COMPLETION UNTIL ALL INTERESTS HAVE BEEN CONSOLIDATED
OR A NON-STANDARD UNIT HAS BEEN APPROVED BY THE DIVISION

ATLATL 11-10 FED COM 623H
EL: 3073.5'
GEODETIC COORDINATES
NAD 83 NMSP EAST
SURFACE LOCATION
N:511149.13
E:596983.68
LAT:32.405088
LON:104.153025

KICK OFF POINT
CALLS: 1980 FSL 52 FEL SEC 11
N: 511313.38
E: 597352.84
LAT: 32.4054395
LON: 104.15190982

FIRST TAKE POINT
1980' FSL 100' FEL SEC. 11
N:511313.90
E:597284.95
LAT:32.405539
LON:104.152048

LAST TAKE POINT
1980' FSL 100' FWL SEC. 10
N:511322.57
E:586932.51
LAT:32.405607
LON:104.185593

BOTTOM OF HOLE
N:511322.65
E:586852.50
LAT:32.405607
LON:104.185852

PPP 2
1980' FSL 2627' FEL SEC. 11
N:511316.02
E:594757.60
LAT:32.405557
LON:104.160238

PPP 3
1980' FSL 1318' FWL SEC. 11
N:511317.13
E:593432.30
LAT:32.405565
LON:104.164532

PPP 4
1980' FSL 0' FEL
N:511318.23
E:592114.62
LAT:32.405574
LON:104.168802

PPP 5
1980' FSL 2645' FEL SEC. 10
N:511320.45
E:589469.31
LAT:32.405591
LON:104.177373

LEGEND
----- SECTION LINE
----- QUARTER LINE
----- LEASE LINE
----- WELL PATH

A = N:514648.62 E:586820.31
B = N:514605.47 E:592087.50
C = N:514608.29 E:594735.78
D = N:514612.73 E:597375.06
E = N:511996.70 E:592113.21
F = N:511973.30 E:597372.37
G = N:509342.66 E:586839.76
H = N:509339.97 E:589478.53
I = N:509338.22 E:592118.75
J = N:509335.93 E:594770.72
K = N:509333.79 E:597422.82

OPERATOR CERTIFICATION
I hereby certify that the information herein is true and complete to the best of my knowledge and belief, and that this organization either owns a working interest or unleased mineral interest in the land including the proposed bottom hole location or has a right to drill this well at this location pursuant to a contract with an owner of such mineral or working interest, or to a voluntary pooling agreement or a compulsory pooling order heretofore entered by the division.

SURVEYOR CERTIFICATION
I hereby certify that the well location shown on this plat was plotted from field notes of actual surveys made by me or under my supervision, and that the same is true and correct to the best of my belief.

ARIANNA EVANS
Signature
4/24/23
Date
ARIANNA EVANS
Printed Name
arianna.evans@dm.com
E-mail Address

B. L. LAMA
03/30/2023
DATE OF SURVEY
Signature & Seal of Professional Surveyor
22404
PROFESSIONAL SURVEYOR
Certificate No. 22404
DRAWN BY: C.MAAS

EXHIBIT A-1

Intent ☒ As Drilled ☐

API #

Operator Name: DEVON ENERGY PRODUCTION COMPANY, LP.	Property Name: ATLATL 11-10 FED COM	Well Number 623H
---	--	---------------------

Kick Off Point (KOP)

UL I	Section 11	Township 22S	Range 27E	Lot	Feet 1980	From N/S SOUTH	Feet 52	From E/W EAST	County EDDY
Latitude 32.40544395					Longitude -104.15190982			NAD 83	

First Take Point (FTP)

UL I	Section 11	Township 22-S	Range 27-E	Lot	Feet 1980	From N/S SOUTH	Feet 100	From E/W EAST	County EDDY
Latitude 32.405539					Longitude 104.152048			NAD 83	

Last Take Point (LTP)

UL L	Section 10	Township 22-S	Range 27-E	Lot	Feet 1980	From N/S SOUTH	Feet 100	From E/W WEST	County EDDY
Latitude 32.405607					Longitude 104.185593			NAD 83	

Is this well the defining well for the Horizontal Spacing Unit? ☒Is this well an infill well? ☐

If infill is yes please provide API if available, Operator Name and well number for Defining well for Horizontal Spacing Unit.

API #

Operator Name:	Property Name:	Well Number
----------------	----------------	-------------

KZ 06/29/2018

DISTRICT I
1625 N. FRENCH DR., HOBBBS, NM 88240
Phone: (575) 393-8161 Fax: (575) 363-0730

DISTRICT II
811 S. FIRST ST., ARTESIA, NM 88210
Phone: (575) 748-1283 Fax: (575) 748-9720

DISTRICT III
1000 RIO BRAZOS RD., AZTEC, NM 87410
Phone: (505) 334-6178 Fax: (505) 334-6170

DISTRICT IV
1220 S. ST. FRANCIS DR., SANTA FE, NM 87505
Phone: (505) 478-3460 Fax: (505) 478-3462

State of New Mexico
Energy, Minerals & Natural Resources Department
OIL CONSERVATION DIVISION
1220 SOUTH ST. FRANCIS DR.
Santa Fe, New Mexico 87505

Form C-102
Revised August 1, 2011
Submit one copy to appropriate
District Office

☐ AMENDED REPORT

WELL LOCATION AND ACREAGE DEDICATION PLAT

API Number	Pool Code	Pool Name
	98220	PURPLE SAGE; WOLFCAMP (GAS)
Property Code	Property Name	Well Number
	ATLATL 11 10 FED COM	624H
OGRID No.	Operator Name	Elevation
6137	DEVON ENERGY PRODUCTION COMPANY, L.P.	3073.2'

Surface Location

UL or lot No.	Section	Township	Range	Lot Idn	Feet from the	North/South line	Feet from the	East/West line	County
I	11	22-S	27-E		1785	SOUTH	405	EAST	EDDY

Bottom Hole Location If Different From Surface

UL or lot No.	Section	Township	Range	Lot Idn	Feet from the	North/South line	Feet from the	East/West line	County
M	10	22-S	27-E		660	SOUTH	20	WEST	EDDY

Dedicated Acres	Joint or Infill	Consolidation Code	Order No.
640			

NO ALLOWABLE WILL BE ASSIGNED TO THIS COMPLETION UNTIL ALL INTERESTS HAVE BEEN CONSOLIDATED
OR A NON-STANDARD UNIT HAS BEEN APPROVED BY THE DIVISION

ATLATL 11-10 FED COM 624H
EL: 3073.2'
GEODETIC COORDINATES
NAD 83 NMSP EAST
SURFACE LOCATION
N:511119.13
E:586883.66
LAT:32.405026
LON:104.153026

KICK OFF POINT
CALLS: 660' FSL 46' SEC 11
N: 509993.37
E: 597371.25
LAT: 32.4018154
LON: 104.1518574

FIRST TAKE POINT
660' FSL 100' FEL SEC. 11
N:509993.88
E:597310.18
LAT:32.401911
LON:104.151974

LAST TAKE POINT
660' FSL 100' FWL SEC. 10
N:510002.56
E:586937.35
LAT:32.401978
LON:104.185583

BOTTOM OF HOLE
N:510002.65
E:586857.34
LAT:32.401979
LON:104.185842

PPP 2
660' FSL 2644' FEL SEC. 11
N:509996.01
E:594766.34
LAT:32.401928
LON:104.160216

PPP 3
660' FSL 1323' FWL SEC. 11
N:509997.12
E:593440.59
LAT:32.401937
LON:104.164512

PPP 4
660' FSL 0' FEL
N:509998.23
E:592117.37
LAT:32.401946
LON:104.168799

PPP 5
660' FSL 1223' FEL SEC. 10
N:510000.44
E:589475.46
LAT:32.401963
LON:104.177359

LEGEND
--- SECTION LINE
--- QUARTER LINE
--- LEASE LINE
--- WELL PATH

OPERATOR CERTIFICATION
I hereby certify that the information herein is true and complete to the best of my knowledge and belief, and that this organization either owns a working interest or unleased mineral interest in the land including the proposed bottom hole location or has a right to drill this well at this location pursuant to a contract with an owner of such mineral or working interest, or to a voluntary pooling agreement or a compulsory pooling order heretofore entered by the division.

SURVEYOR CERTIFICATION
I hereby certify that the well location shown on this plat was plotted from field notes of actual surveys made by me or under my supervision, and that the same is true and correct to the best of my belief.

ARIANNA EVANS
Signature
5/10/23
Date

ARIANNA EVANS
Printed Name

ARIANNA.EVANS@DVN.COM
E-mail Address

B. L. LAMAN
DATE OF SURVEY
03/30/2023
Signature & Seal of Professional Surveyor
22404
PROFESSIONAL SURVEYOR

Certificate No. 22404
B. L. LAMAN
DRAWN BY: C. MAAS
DATE: 03/28/23

Intent ☒ As Drilled ☐

API #

Operator Name: DEVON ENERGY PRODUCTION COMPANY, LP.	Property Name: ATLATL 11-10 FED COM	Well Number 624H
---	--	---------------------

Kick Off Point (KOP)

UL	Section 11	Township 22S	Range 27E	Lot	Feet 660	From N/S SOUTH	Feet 46	From E/W EAST	County EDDY
Latitude 32.40181540					Longitude -104.15185742			NAD 83	

First Take Point (FTP)

UL P	Section 11	Township 22-S	Range 27-E	Lot	Feet 660	From N/S SOUTH	Feet 100	From E/W EAST	County EDDY
Latitude 32.401911					Longitude 104.151974			NAD 83	

Last Take Point (LTP)

UL M	Section 10	Township 22-S	Range 27-E	Lot	Feet 660	From N/S SOUTH	Feet 100	From E/W WEST	County EDDY
Latitude 32.401978					Longitude 104.185583			NAD 83	

Is this well the defining well for the Horizontal Spacing Unit? ☒Is this well an infill well? ☐

If infill is yes please provide API if available, Operator Name and well number for Defining well for Horizontal Spacing Unit.

API #

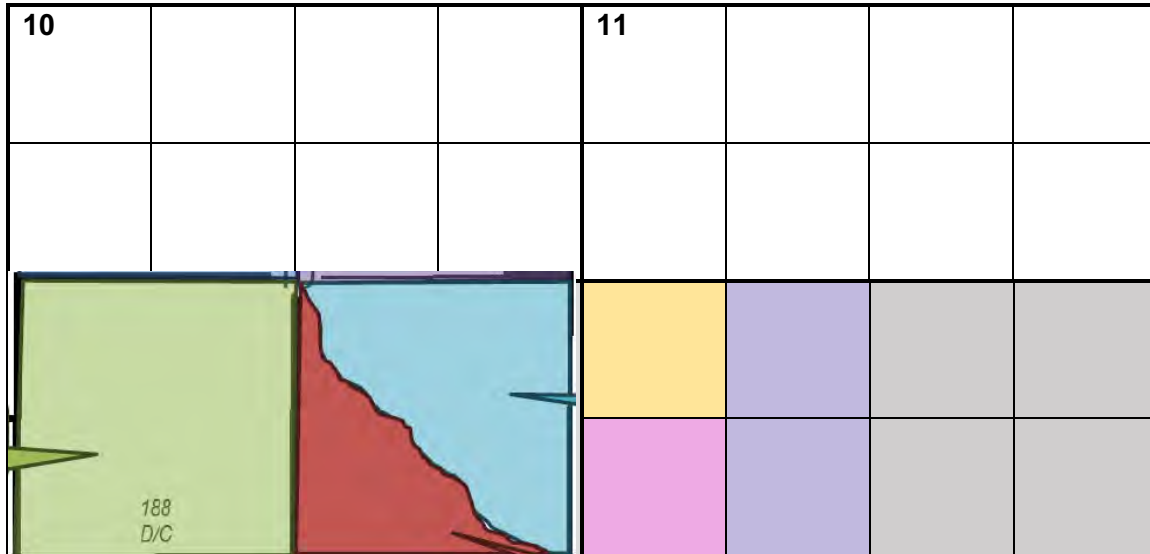
Operator Name:	Property Name:	Well Number
----------------	----------------	-------------

KZ 06/29/2018

Case No. 24079

Exhibit "A-2"

S/2 of Sections 11 and 10 of T22S-R27E, Eddy County, New Mexico; Limited to the Wolfcamp formation

**Tract 1:**

Fee
22S-27E-10: SW/4
(160 acres)

**Tract 2:**

Fee
22S-27E-10: Portion of SE/4
(60 acres)

**Tract 3:**

Fee
22S-27E-10: Portion of SE/4
(100 acres)

**Tract 4:**

NMNM-64593
22S-27E-11: NW/4SW/4
(40 acres)

**Tract 5:**

NMNM-66773
22S-27E-11: SW/4SW/4
(40 acres)

**Tract 6:**

Fee
22S-27E-11: E/2SW/4
(80 acres)

**Tract 7:**

Fee
22S-27E-11: SE/4
(160 acres)

**Atlatl 11-10 Fed Com 623H**

SHL: Sec. 11-22S-27E; 1,815' FSL & 404' FEL
BHL: Sec. 10-22S-27E; 1,980' FSL & 20' FWL

Atlatl 11-10 Fed Com 624H

SHL: Sec. 11-22S-27E; 1,785' FSL & 405' FEL
BHL: Sec. 10-22S-27E; 660' FSL & 20' FWL

EXHIBIT
A-2

Case No. 24079

Exhibit "A-2"**OWNERSHIP BREAKDOWN - Limited to the Wolfcamp formation****S/2 of Sections 10 and 11 of Township 22 South, Range 27 East of Eddy County, NM****TRACT 1 OWNERSHIP (encompassing the SW/4 of Section 10-T22S-R27E, being 160 acres)**

Owner	Net Acres	Tract WI	Status
Devon Energy Production Company, L.P. 333 W. Sheridan Avenue Oklahoma City, OK 73102	18.4000	11.500000%	Committed
COG Operating LLC 600 W Illinois Ave Midland, TX 79701	134.5200	84.075000%	Uncommitted
Concho Oil & Gas LLC 600 W Illinois Ave Midland, TX 79701	7.0800	4.425000%	Uncommitted
TRACT 1 TOTAL	160.0000	100.0000%	

TRACT 2 OWNERSHIP (encompassing that portion of the SE/4 lying North and East of the Pecos River of Section 10-T22S-R27E, being 100 acres)

Owner	Net Acres	Tract WI	Status
Devon Energy Production Company, L.P. 333 W. Sheridan Avenue Oklahoma City, OK 73102	7.06731	7.067309%	Committed
COG Operating LLC 600 W Illinois Ave Midland, TX 79701	46.13549	46.135488%	Uncommitted
Concho Oil & Gas LLC 600 W Illinois Ave Midland, TX 79701	2.42818	2.428184%	Uncommitted
Cody Energy Inc. PO Box 3010 Cody, WY 82414-5915	0.52682	0.526820%	Uncommitted
Estate of David J. Sorenson, deceased PO Box 1453 Roswell, NM 88201	1.33367	1.333670%	Uncommitted

Case No. 24079

Jalee Nicole Hill (Successor of the Estate of J.C. Davis Jr., deceased) 1903 Cedar Ridge Drive, Unit A Austin, TX 78741	0.05560	0.055595%	Uncommitted
Jodi Kristen Hill (Successor of the Estate of J.C. Davis Jr., deceased) 4411 South Congress Ave, Apt 3103 Austin, TX 78745	0.05560	0.055595%	Uncommitted
Maddox Family Enterprises PO Box 171007 San Antonio, TX 78232-1113	0.51890	0.518903%	Uncommitted
Marathon Oil Permian LLC 900 Town & Country Blvd Houston, TX 77024	3.94399	3.943990%	Uncommitted
MarJam Energy LLC 10440 N. Central Expressway, Ste 1010 Dallas, TX 75231	9.00343	9.003432%	Uncommitted
Pozo Rico Partners Ltd. PO Box 2258 Cleburne, TX 76033	1.03781	1.037807%	Uncommitted
Red Bird Ventures Inc. 15814 Champion Forest Dr PMB 250 Spring, TX 77379	0.64479	0.644786%	Uncommitted
Sharbro Energy LLC PO Box 840 Artesia, NM 88211	1.58263	1.582628%	Uncommitted
Special Exploration LLC PO Box 369 Stillwater, OK 74076-0369	10.50400	10.504004%	Uncommitted
Tex-OK Energy Ltd. Partnership PO Box 3010 Cody, WY 82414-5915	0.52682	0.526820%	Uncommitted
The McDaniel Company Inc. 12900 Preston Road, Ste 415 Dallas, TX 75230	10.50400	10.504004%	Uncommitted
Unknown Trustee of the Lanita C. Williamson Family Living Trust 6210 Del Norte Lane Dallas, TX 75225-2805	0.35565	0.355650%	Uncommitted
Unknown Trustees of the Jo Ann Sivley Ruppert Trust PO Box 840738 Dallas, TX 75284-0738	0.88824	0.888235%	Uncommitted

Case No. 24079

Unknown Trustees of the Thomas Ray Sivley Trust PO Box 840738 Dallas, TX 75284-0738	0.88824	0.888235%	Uncommitted
Wadi Petroleum Inc. 13231 Champion Forest Dr, Ste 401 Houston, TX 77069	0.67110	0.671104%	Uncommitted
Williamson Enterprises, Nominee for G. Dee Williamson and Paulette Williamson, Trustees under the G. Dee Williamson and Paulette Williamson Revocable Trust UTA dated January 27, 1987 1402 St. Tropez Lane Arlington, TX 76013	0.80020	0.800200%	Uncommitted
Yates Industries LLC and/or EOG Resources Inc. PO Box 1091 Artesia, NM 88211 1111 Bagby Street, Sky Lobby 2 Houston, TX 77002	0.52754	0.527543%	Uncommitted

TRACT 2 TOTAL	100.0000	100.0000%	
----------------------	-----------------	------------------	--

TRACT 3 OWNERSHIP (encompassing that portion of the SE/4 lying South and West of the Pecos River of Section 10-T22S-R27E, being 60 acres)

Owner	Net Acres	Tract WI	Status
Devon Energy Production Company, L.P. 333 W. Sheridan Avenue Oklahoma City, OK 73102	6.90000	11.500000%	Committed
COG Operating LLC 600 W Illinois Ave Midland, TX 79701	50.44500	84.075000%	Uncommitted
Concho Oil & Gas LLC 600 W Illinois Ave Midland, TX 79701	2.65500	4.425000%	Uncommitted
TRACT 3 TOTAL	60.0000	100.0000%	

TRACT 4 OWNERSHIP (encompassing the NW/4SW/4 of Section 11-T22S-R27E, being 40 acres)

Owner	Net Acres	Tract WI	Status
Devon Energy Production Company, L.P. 333 W. Sheridan Avenue Oklahoma City, OK 73102	40.00000	100.000000%	Committed
TRACT 4 TOTAL	40.0000	100.0000%	

Case No. 24079

TRACT 5 OWNERSHIP (encompassing the SW/4SW/4 of Section 11-T22S-R27E, being 40 acres)

Owner	Net Acres	Tract WI	Status
Devon Energy Production Company, L.P. 333 W. Sheridan Avenue Oklahoma City, OK 73102	40.00000	100.000000%	Committed
TRACT 5 TOTAL	40.0000	100.0000%	

TRACT 6 OWNERSHIP (encompassing the E/2SW/4 of Section 11-T22S-R27E, being 80 acres)

Owner	Net Acres	Tract WI	Status
Devon Energy Production Company, L.P. 333 W. Sheridan Avenue Oklahoma City, OK 73102	9.26391	11.579890%	Committed
COG Operating LLC 600 W Illinois Ave Midland, TX 79701	1.219709	1.524636%	Uncommitted
Concho Oil & Gas LLC 600 W Illinois Ave Midland, TX 79701	0.06420	0.080244%	Uncommitted
BK Exploration Corporation PO Box 52098 Tulsa, OK 74152-0098	2.94761	3.684510%	Uncommitted
Estate of David J. Sorenson, deceased PO Box 1453 Roswell, NM 88201	1.06694	1.333670%	Uncommitted
Jalee Nicole Hill (Successor of the Estate of J.C. Davis Jr., deceased) 1903 Cedar Ridge Drive, Unit A Austin, TX 78741	0.04448	0.055595%	Uncommitted
Jodi Kristen Hill (Successor of the Estate of J.C. Davis Jr., deceased) 4411 South Congress Ave, Apt 3103 Austin, TX 78745	0.04448	0.055595%	Uncommitted
Foran Oil Company 10440 N. Central Expressway, Ste 1010 Dallas, TX 75231	55.01850	68.773130%	Uncommitted
Lanita C. Williamson, Trustee of the Lanita C. Williamson Family Living Trust 6210 Del Norte Lane Dallas, TX 75225-2805	0.28453	0.355650%	Uncommitted

Case No. 24079

Maddox Family Enterprises PO Box 171007 San Antonio, TX 78232-1113	0.41512	0.518903%	Uncommitted
Marathon Oil Permian LLC 900 Town & Country Blvd Houston, TX 77024	2.50336	3.129201%	Uncommitted
Pozo Rico Partners Ltd. PO Box 2258 Cleburne, TX 76033	0.83025	1.037807%	Uncommitted
Red Bird Ventures Inc. 15814 Champion Forest Dr PMB 250 Spring, TX 77379	0.51583	0.644786%	Uncommitted
Sharbro Energy LLC PO Box 840 Artesia, NM 88211	1.26610	1.582628%	Uncommitted
Unknown Trustees of the Jo Ann Sivley Ruppert Trust PO Box 840738 Dallas, TX 75284-0738	0.71059	0.888235%	Uncommitted
Unknown Trustees of the Thomas Ray Sivley Trust PO Box 840738 Dallas, TX 75284-0738	0.71059	0.888235%	Uncommitted
Wadi Petroleum Inc. 13231 Champion Forest Dr, Ste 401 Houston, TX 77069	0.53689	0.671104%	Uncommitted
Warwick-Ares LLC 6608 N Western Ave. Box 417 Oklahoma City, OK 73116	0.65183	0.814789%	Uncommitted
Williamson Enterprises, Nominee for G. Dee Williamson and Paulette Williamson, Trustees under the G. Dee Williamson and Paulette Williamson Revocable Trust UTA dated January 27, 1987 1402 St. Tropez Lane Arlington, TX 76013	0.64016	0.800200%	Uncommitted
Yates Industries LLC and/or EOG Resources Inc. PO Box 1091 Artesia, NM 88211 1111 Bagby Street, Sky Lobby 2 Houston, TX 77002	0.42203	0.527543%	Uncommitted

TRACT 6 TOTAL	80.0000	100.0000%	
----------------------	----------------	------------------	--

Case No. 24079

TRACT 7 OWNERSHIP (encompassing the SE/4 of Section 11-T22S-R27E, being 160 acres)

Owner	Net Acres	Tract WI	Status
Devon Energy Production Company, L.P. 333 W. Sheridan Avenue Oklahoma City, OK 73102	139.84000	87.400000%	Committed
Featherstone Development Corporation PO Box 429 Roswell, NM 88202	6.00000	3.750000%	Committed
COG Operating LLC 600 W Illinois Ave Midland, TX 79701	1.92000	1.200000%	Uncommitted
Becky Ann Turner PO Box 421356 Del Rio, TX 78842	0.08000	0.050000%	Uncommitted
Billy L. Johnston, separate property 1714 Neuberry Cliffe Temple TX, 76502-5691	0.48000	0.300000%	Uncommitted
Jerry Ruth McDonald Stone 100 Royal Way Dr, Apt 10A Del Rio, TX 78840	0.08000	0.050000%	Uncommitted
Karen Elise Johnston, separate property 2017 Quail Hollow Run Carlsbad, NM 88220	0.48000	0.300000%	Uncommitted
Larry N. Arnold and Janet Arnold, husband and wife and/or Estate of Larry N. Arnold, deceased PO Box 2253 Hobbs, NM 88241	0.96000	0.600000%	Uncommitted
Mary E. Stone 213 Crimson Peak Ct, Apt 1278 Seeley Lake, MT 59868-8704	0.24000	0.150000%	Uncommitted
Nona Snow d/b/a Gene Snow Operating 6300 Midway Rd Haltom City, TX 76117	0.96000	0.600000%	Uncommitted
Norman Keith Stone 39237 N. Acadia Way Anthem, TX 85086	0.08000	0.050000%	Uncommitted
Peggy Runyan 1950 S A W Grimes Blvd, Apt 102 Round Rock, TX 78664	2.40000	1.500000%	Uncommitted
Prospector LLC and/or Mewbourne Oil Company PO Box 429 Roswell, NM 88202	0.08000	0.050000%	Uncommitted

Case No. 24079

500 West Texas Avenue
Midland, TX 79707

Unknown Trustee of the Jerry M. Stone Revocable Trust dated July 29, 2003 PO Box 421356 Del Rio, TX 78842 11 Pepper Lane Del Rio, TX 78840	0.48000	0.300000%	Uncommitted
---	---------	-----------	-------------

TRACT 7 TOTAL	160.0000	100.0000%	
----------------------	-----------------	------------------	--

GREEN = Committed

UNIT RECAPITULATION:

S/2 of Sections 11 and 10 of T22S-R27E; being 640.00 acres

Devon Energy Production Company, L.P.	40.854878%	WI
Becky Ann Turner	0.012500%	WI
Billy L. Johnston, separate property	0.075000%	WI
BK Exploration Corporation	0.460564%	WI
Cody Energy Inc.	0.148168%	WI
COG Operating LLC	36.600031%	WI
Concho Oil & Gas LLC	1.910528%	WI
Estate of David J. Sorenson, deceased	0.375095%	WI
Featherstone Development Corporation	0.937500%	WI
Foran Oil Company	8.596641%	WI
Jalee Nicole Hill (Successor of the Estate of J.C. Davis Jr., deceased)	0.008687%	WI
Jerry Ruth McDonald Stone	0.012500%	WI
Jodi Kristen Hill (Successor of the Estate of J.C. Davis Jr., deceased)	0.008687%	WI
Karen Elise Johnston, separate property	0.075000%	WI
Lanita C. Williamson, Trustee of the Lanita C. Williamson Family Trust	0.044458%	WI
Larry N. Arnold and Janet Arnold, husband and wife		

Case No. 24079

and/or Estate of Larry N. Arnold, deceased	0.150000%	WI
Maddox Family Enterprises LLC	0.145942%	WI
Marathon Oil Permian LLC	1.007399%	WI
MarJam Energy LLC	1.406786%	WI
Mary E. Stone	0.037500%	WI
Nona Snow d/b/a Gene Snow Operating	0.150000%	WI
Norman Keith Stone	0.012500%	WI
Peggy Runyan	0.375000%	WI
Pozo Rico Partners Ltd.	0.291883%	WI
Prospector LLC and/or Mewbourne Oil Company	0.937500%	WI
Red Bird Ventures Inc.	0.181346%	WI
Sharbro Energy LLC	0.445114%	WI
Special Exploration LLC	1.641251%	WI
Tex-OK Energy Ltd. Partnership	0.148168%	WI
The McDaniel Company	1.641251%	WI
Unknown Trustee of the Jerry M. Stone Revocable Trust dated July 29, 2003	0.075000%	WI
Unknown Trustee of the Lanita C. Williamson Family Living Trust	0.055570%	WI
Unknown Trustees of the Jo Ann Sivley Ruppert Trust	0.249816%	WI
Unknown Trustees of the Thomas Ray Sivley Trust	0.249816%	WI
Wadi Petroleum Inc.	0.188748%	WI
Warwick-Ares LLC	0.101849%	WI
Williamson Enterprises, Nominee for G. Dee Williamson and Paulette Williamson, Trustees under G. Dee Williamson and Paulette Williamson Revocable Trust UTA dated January 27, 1987	0.225056%	WI
Yates Industries LLC and/or EOG Resources Inc.	0.148371%	WI
UNIT TOTAL:	100.0000%	WI

Case No. 24079

Overriding Royalty Owners

Owner	Address Line 1	City	State	Zip
Avalanche Royalty Partners LLC	475 17TH ST, STE 1390	DENVER	CO	80202
BK Exploration Corporation	PO BOX 52098	TULSA	OK	74152-0098
BMT I BPEOR NM LLC	201 MAIN ST, STE 2750	FORT WORTH	TX	76102
BMT II BPEOR NM LLC	201 MAIN ST, STE 2750	FORT WORTH	TX	76102
Charmar LLC	4815 VISTA DEL OSO CT NE	ALBUQUERQUE	NM	87109-2558
COG Operating LLC	600 W ILLINOIS AVE	MIDLAND	TX	70701
Featherstone Development Corporation	P O BOX 429	ROSWELL	NM	88202
Genesis Limited Partnership	PO BOX 1363	MOUNT PLEASANT	SC	29465-1363
Keystone (CTAM) BPEOR NM LLC	201 MAIN ST, STE 2750	FORT WORTH	TX	76102
Keystone (RMB) BPEOR NM LLC	201 MAIN ST, STE 2750	FORT WORTH	TX	76102
LMBI I BPEOR NM LLC	201 MAIN ST, STE 2750	FORT WORTH	TX	76102
LMBI II BPEOR NM LLC	201 MAIN ST, STE 2750	FORT WORTH	TX	76102
McElroy Minerals LLC	4210 S BELLAIRE CIR	ENGLEWOOD	CO	80113
SRBI I BPEOR NM LLC	201 MAIN ST, STE 2750	FORT WORTH	TX	76102
SRBI II BPEOR NM LLC	201 MAIN ST, STE 2750	FORT WORTH	TX	76102
Thru Line BPEOR NM LLC	201 MAIN ST, STE 2750	FORT WORTH	TX	76102
Wallace H. Scott III	2901 OAKHURST AVE	AUSTIN	TX	78703
William Winfield Scott	3000 WILLOWOOD CIRCLE	AUSTIN	TX	78703

Record Title Owners (Lessees of Record)

Devon Energy Production Company, LP

Recapitulation of Parties to be Pooled:

1. All uncommitted Working Interest Owners listed herein (those parties NOT highlighted in **green**. Devon is applicant and is not being pooled)
2. All Overriding Royalty Interest owners listed herein



Devon Energy Corporation
333 W. Sheridan Avenue
Oklahoma City, OK 73102

405 235 3611 Phone
www.devonenergy.com

October 31, 2023

SHARBRO ENERGY LLC
PO BOX 840
ARTESIA, NM 88211
ATTN: LAND DEPT

RE: Atlatl 11-10 Wells
Section 11-T22S-R27E and
Section 10-T22S-R27E
Eddy County, New Mexico

To Whom It May Concern,

Devon Energy Production Company, L.P. ("Devon"), hereby proposes to drill the following horizontal wells with productive laterals in Sections 11 & 10-T22S-R27E, Eddy County, New Mexico:

Atlatl 11-10 Fed Com 621H – to be drilled to a depth sufficient to test the Wolfcamp formation (TVD of ~9,082'). The surface location for this well is proposed to be approximately 1153' FNL & 23' FEL, Section 11-T22S-R27E, and a bottom hole location at approximately 660' FNL & 20' FWL, Section 10-T22S-R27E (collectively with all proposed wells, the "Wells"). The dedicated horizontal spacing unit will be the N2 of Section 11 and the N2 of Section 10-T22S-R27E, Eddy County, New Mexico. The total estimated cost to drill and complete said well is \$11,472,418.69, as shown on the attached Authority for Expenditure ("AFE").

Atlatl 11-10 Fed Com 622H – to be drilled to a depth sufficient to test the Wolfcamp formation (TVD of ~9,082'). The surface location for this well is proposed to be approximately 1183' FNL & 23' FEL, Section 11-T22S-R27E, and a bottom hole location at approximately 1980' FNL & 20' FWL, Section 10-T22S-R27E (collectively with all proposed wells, the "Wells"). The dedicated horizontal spacing unit will be the N2 of Section 11 and the N2 of Section 10-T22S-R27E, Eddy County, New Mexico. The total estimated cost to drill and complete said well is \$10,967,418.69, as shown on the attached Authority for Expenditure ("AFE").

Atlatl 11-10 Fed Com 623H – to be drilled to a depth sufficient to test the Wolfcamp formation (TVD of ~9,105'). The surface location for this well is proposed to be approximately 1815' FSL & 404' FEL, Section 11-T22S-R27E, and a bottom hole location at approximately 1980' FSL & 20' FWL, Section 10-T22S-R27E (collectively with all proposed wells, the "Wells"). The dedicated horizontal spacing unit will be the S2 of Section 11 and the S2 of Section 10-T22S-R27E, Eddy County, New Mexico. The total estimated cost to drill and complete said well is \$10,973,653.55, as shown on the attached Authority for Expenditure ("AFE").

Atlatl 11-10 Fed Com 624H – to be drilled to a depth sufficient to test the Wolfcamp formation (TVD of ~9,105'). The surface location for this well is proposed to be approximately 1785' FSL & 405' FEL, Section 11-T22S-R27E, and a bottom hole location at approximately 660' FSL & 20' FWL, Section 10-T22S-R27E (collectively with all proposed wells, the "Wells"). The dedicated horizontal spacing unit will

EXHIBIT
A-3

Atlatl 11-10 Wells
October 31, 2023

be the S2 of Section 11 and the S2 of Section 10-T22S-R27E, Eddy County, New Mexico. The total estimated cost to drill and complete said well is \$11,338,653.55, as shown on the attached Authority for Expenditure ("AFE").

Devon reserves the right to modify the locations and drilling plans described above in order to address surface and subsurface concerns. Devon will advise of any such modifications. Also, the enclosed AFEs represent an estimate of the costs that will be incurred to drill and complete these wells, but those electing to participate in the wells are responsible for their share of the actual costs incurred.

Devon is proposing to drill the Wells under the terms of the modified 2015 AAPL form of Operating Agreement ("JOA"). The JOA will be supplied to those parties interested in participating; please respond if you would like to receive a copy of the proposed JOA. The JOA will have the following general provisions:

- Devon Energy Production Company, L.P. named as Operator
- Contract Area: All of Sections 11 and 10, T22S-R27E, Eddy County, NM
- Wolfcamp formation only for the Contract Area
- 100/300% Non-Consenting Penalty
- Overhead rates of \$10,000 DWR/\$1,000 PWR

Please indicate your election to participate in the drilling and completion of the Wells in the spaces provided below, within 30 days of receipt, by signing and returning one (1) copy of this letter and AFE, along with your well data requirements sheet. If you do not wish to participate, please contact the undersigned to discuss a potential trade or farmout of your interest.

If an agreement cannot be reached within 30 days of the date of this letter, Devon will apply to the New Mexico Oil Conservation Division for compulsory pooling of your interest for the proposed wells.

If you have any questions or concerns regarding this proposal, please contact me at (405) 228-2856 or jake.nourse@dvn.com.

Sincerely,

DEVON ENERGY PRODUCTION COMPANY, L.P.



Jake Nourse, RPL
Landman

Enclosures

Atlatl 11-10 Wells
October 31, 2023

SHARBRO ENERGY LLC hereby elects to:

_____ **To Participate** in the drilling and completion of the Atlatl 11-10 Fed Com 621H.

_____ **Not To Participate** in the drilling and completion of the Atlatl 11-10 Fed Com 621H.

_____ **To Participate** in the drilling and completion of the Atlatl 11-10 Fed Com 622H.

_____ **Not To Participate** in the drilling and completion of the Atlatl 11-10 Fed Com 622H.

_____ **To Participate** in the drilling and completion of the Atlatl 11-10 Fed Com 623H.

_____ **Not To Participate** in the drilling and completion of the Atlatl 11-10 Fed Com 623H.

_____ **To Participate** in the drilling and completion of the Atlatl 11-10 Fed Com 624H.

_____ **Not To Participate** in the drilling and completion of the Atlatl 11-10 Fed Com 624H.

SHARBRO ENERGY LLC

By: _____

Name: _____

Title: _____

Date: _____

Ship Request Form

Ship Request #: 014543



Sender		Recipient	
Name:	Buller, Peggy	Attn To:	ATTN: LAND DEPT
Account #:		Company:	SHARBRO ENERGY LLC
Phone:	(405)552-3623	Address:	PO Box 840
Email:	peggy.buller@dvni.com		
Mail Stop:		City:	Artesia
Building		State:	NM
Floor:		Zip:	88211-0840
Department:	Land	Country:	US

Shipping Instructions

Items				
Units	Description	Code	Origin	Unit Value Total Value



Authorization for Expenditure

AFE # XX-158283.01

Well Name: ATLATL 11-10 FED COM 623H

Cost Center Number: 1094776101

Legal Description: SEC 11 & 10-22S-27E

Revision: ☐

AFE Date: 8/1/2023

State: NM

County/Parish: EDDY

Explanation and Justification:

DRILL & COMPLETE WOLFCAMP WELL

Code	Intangible Description	Drilling Costs	Completion Costs	Dry Hole Costs	Total Costs
6010130	COMPANY LABOR-ADJ	6,485.59	0.00	0.00	6,485.59
6040110	CHEMICALS - OTHER	0.00	143,699.00	0.00	143,699.00
6060100	DYED LIQUID FUELS	226,275.00	316,889.00	0.00	543,164.00
6060130	GASEOUS FUELS	0.00	113,751.00	0.00	113,751.00
6080100	DISPOSAL - SOLIDS	158,536.63	5,365.00	0.00	163,901.63
6080110	DISP-SALTWATER & OTH	0.00	13,675.00	0.00	13,675.00
6080115	DISP VIA PIPELINE SW	0.00	132,840.00	0.00	132,840.00
6090100	FLUIDS - WATER	33,388.77	246,666.00	0.00	280,054.77
6090120	RECYC TREAT&PROC-H2O	0.00	153,748.00	0.00	153,748.00
6100100	PERMIT SURVEY&TITLE	30,000.00	0.00	0.00	30,000.00
6100110	RIGHT OF WAY	25,000.00	0.00	0.00	25,000.00
6110130	ROAD&SITE PREP SVC	45,000.00	60,184.00	0.00	105,184.00
6110170	DAMAGE & REMEDIATION	5,000.00	0.00	0.00	5,000.00
6120100	I & C SERVICES	0.00	124,162.50	0.00	124,162.50
6130170	COMM SVCS - WAN	4,804.14	0.00	0.00	4,804.14
6130360	RTOC - ENGINEERING	0.00	4,350.00	0.00	4,350.00
6130370	RTOC - GEOSTEERING	13,211.39	0.00	0.00	13,211.39
6140160	ENV-SERVICES	1,000.00	0.00	0.00	1,000.00
6150100	CH LOG PERFRTG&WL SV	0.00	291,194.00	0.00	291,194.00
6160100	MATERIALS & SUPPLIES	11,770.14	0.00	0.00	11,770.14
6170100	PULLING&SWABBING SVC	0.00	2,250.00	0.00	2,250.00
6170110	SNUBBG&COIL TUBG SVC	0.00	126,606.00	0.00	126,606.00
6190100	TRCKG&HL-SOLID&FLUID	119,382.88	0.00	0.00	119,382.88
6190110	TRUCKING&HAUL OF EQP	58,370.30	58,375.25	0.00	116,745.55
6200130	CONSLT & PROJECT SVC	163,306.21	86,981.00	0.00	250,287.21
6230120	SAFETY SERVICES	49,482.64	3,160.00	0.00	52,642.64
6300270	SOLIDS CONTROL SRVCS	92,719.91	0.00	0.00	92,719.91
6310120	STIMULATION SERVICES	0.00	1,227,401.00	0.00	1,227,401.00
6310190	PROPPANT PURCHASE	0.00	1,031,442.00	0.00	1,031,442.00
6310200	CASING & TUBULAR SVC	141,481.93	0.00	0.00	141,481.93
6310250	CEMENTING SERVICES	185,000.00	0.00	0.00	185,000.00
6310280	DAYWORK COSTS	801,500.00	0.00	0.00	801,500.00
6310300	DIRECTIONAL SERVICES	382,889.97	0.00	0.00	382,889.97
6310310	DRILL BITS	136,677.79	0.00	0.00	136,677.79
6310330	DRILL&COMP FLUID&SVC	351,182.65	16,952.00	0.00	368,134.65
6310370	MOB & DEMOBILIZATION	45,000.00	0.00	0.00	45,000.00
6310380	OPEN HOLE EVALUATION	31,226.91	0.00	0.00	31,226.91
6310480	TSTNG-WELL, PL & OTH	0.00	134,710.00	0.00	134,710.00
6310600	MISC PUMPING SERVICE	0.00	52,469.00	0.00	52,469.00
6320100	EQPMNT SVC-SRF RNTL	202,974.92	218,792.00	0.00	421,766.92
6320110	EQUIP SVC - DOWNHOLE	113,858.12	35,286.00	0.00	149,144.12
6320160	WELDING SERVICES	3,362.90	0.00	0.00	3,362.90
6320190	WATER TRANSFER	0.00	95,616.00	0.00	95,616.00
6350100	CONSTRUCTION SVC	0.00	251,697.44	0.00	251,697.44

Costs on this form are estimates only. Working Interest Owners should not consider these estimates



Authorization for Expenditure

AFE # XX-158283.01

Well Name: ATLATL 11-10 FED COM 623H

Cost Center Number: 1094776101

Legal Description: SEC 11 & 10-22S-27E

Revision: ☐

AFE Date: 8/1/2023

State: NM

County/Parish: EDDY

Code	Intangible Description	Drilling Costs	Completion Costs	Dry Hole Costs	Total Costs
6520100	LEGAL FEES	10,000.00	0.00	0.00	10,000.00
6550100	MISCS COSTS & SERV	0.00	9,515.10	0.00	9,515.10
6550110	MISCELLANEOUS SVC	50,203.27	0.00	0.00	50,203.27
6550120	OTHER ROUSTABOUT SER	0.00	5,000.00	0.00	5,000.00
6630110	CAPITAL OVERHEAD	13,451.59	50,141.64	0.00	63,593.23
6740340	TAXES OTHER	0.00	33,200.52	0.00	33,200.52
	Total Intangibles	3,512,543.65	5,046,118.45	0.00	8,558,662.10

Code	Tangible Description	Drilling Costs	Completion Costs	Dry Hole Costs	Total Costs
6120110	I&C EQUIPMENT	0.00	135,890.84	0.00	135,890.84
6120120	MEASUREMENT EQUIP	0.00	41,815.45	0.00	41,815.45
6150110	LOG PERFORATG&WL EQP	0.00	11,250.00	0.00	11,250.00
6300150	SEPARATOR EQUIPMENT	0.00	391,228.06	0.00	391,228.06
6300220	STORAGE VESSEL&TANKS	0.00	96,915.00	0.00	96,915.00
6300230	PUMPS - SURFACE	0.00	24,711.51	0.00	24,711.51
6310130	ARTIFICIAL LIFT EQP	0.00	30,000.00	0.00	30,000.00
6310150	CASG-COND&DRIVE PIPE	20,000.00	0.00	0.00	20,000.00
6310420	TUBING & COMPONENTS	0.00	137,521.00	0.00	137,521.00
6310460	WELLHEAD EQUIPMENT	28,000.00	169,752.00	0.00	197,752.00
6310530	SURFACE CASING	22,417.50	0.00	0.00	22,417.50
6310540	INTERMEDIATE CASING	108,123.00	0.00	0.00	108,123.00
6310560	PROD LINERS&TIEBACKS	755,422.54	0.00	0.00	755,422.54
6310580	CASING COMPONENTS	41,796.02	0.00	0.00	41,796.02
6330100	PIPE,FIT,FLANG,CPLNG	0.00	400,148.53	0.00	400,148.53
	Total Tangibles	975,759.06	1,439,232.39	0.00	2,414,991.45

TOTAL ESTIMATED COST	4,488,302.71	6,485,350.84	0.00	10,973,653.55
----------------------	--------------	--------------	------	---------------

WORKING INTEREST OWNER APPROVAL

Company Name:

Signature:

Print Name:

Title:

Date:

Email:

Note: Please include/attach well requirement data with ballot.

Costs on this form are estimates only. Working Interest Owners should not consider these estimates



Authorization for Expenditure

AFE # XX-158284.01

Well Name: ATLATL 11-10 FED COM 624H

Cost Center Number: 1094776201

Legal Description: SEC 11 & 10-22S-27E

Revision: ☐

AFE Date: 8/1/2023

State: NM

County/Parish: EDDY

Explanation and Justification:

DRILL & COMPLETE WOLFCAMP WELL

Code	Intangible Description	Drilling Costs	Completion Costs	Dry Hole Costs	Total Costs
6010130	COMPANY LABOR-ADJ	6,485.59	0.00	0.00	6,485.59
6040110	CHEMICALS - OTHER	0.00	143,699.00	0.00	143,699.00
6060100	DYED LIQUID FUELS	226,275.00	316,889.00	0.00	543,164.00
6060130	GASEOUS FUELS	0.00	113,751.00	0.00	113,751.00
6080100	DISPOSAL - SOLIDS	158,536.63	5,365.00	0.00	163,901.63
6080110	DISP-SALTWATER & OTH	0.00	13,675.00	0.00	13,675.00
6080115	DISP VIA PIPELINE SW	0.00	132,840.00	0.00	132,840.00
6090100	FLUIDS - WATER	33,388.77	246,666.00	0.00	280,054.77
6090120	RECYC TREAT&PROC-H2O	0.00	153,748.00	0.00	153,748.00
6100100	PERMIT SURVEY&TITLE	30,000.00	0.00	0.00	30,000.00
6100110	RIGHT OF WAY	25,000.00	0.00	0.00	25,000.00
6110130	ROAD&SITE PREP SVC	45,000.00	60,184.00	0.00	105,184.00
6110170	DAMAGE & REMEDIATION	5,000.00	0.00	0.00	5,000.00
6120100	I & C SERVICES	0.00	124,162.50	0.00	124,162.50
6130170	COMM SVCS - WAN	4,804.14	0.00	0.00	4,804.14
6130360	RTOC - ENGINEERING	0.00	4,350.00	0.00	4,350.00
6130370	RTOC - GEOSTEERING	13,211.39	0.00	0.00	13,211.39
6140160	ENV-SERVICES	1,000.00	0.00	0.00	1,000.00
6150100	CH LOG PERFRTG&WL SV	0.00	291,194.00	0.00	291,194.00
6160100	MATERIALS & SUPPLIES	11,770.14	0.00	0.00	11,770.14
6170100	PULLING&SWABBING SVC	0.00	2,250.00	0.00	2,250.00
6170110	SNUBBG&COIL TUBG SVC	0.00	126,606.00	0.00	126,606.00
6190100	TRCKG&HL-SOLID&FLUID	119,382.88	0.00	0.00	119,382.88
6190110	TRUCKING&HAUL OF EQP	58,370.30	58,375.25	0.00	116,745.55
6200130	CONSLT & PROJECT SVC	163,306.21	86,981.00	0.00	250,287.21
6230120	SAFETY SERVICES	49,482.64	3,160.00	0.00	52,642.64
6300270	SOLIDS CONTROL SRVCS	92,719.91	0.00	0.00	92,719.91
6310120	STIMULATION SERVICES	0.00	1,227,401.00	0.00	1,227,401.00
6310190	PROPANT PURCHASE	0.00	1,031,442.00	0.00	1,031,442.00
6310200	CASING & TUBULAR SVC	141,481.93	0.00	0.00	141,481.93
6310250	CEMENTING SERVICES	185,000.00	0.00	0.00	185,000.00
6310280	DAYWORK COSTS	801,500.00	0.00	0.00	801,500.00
6310300	DIRECTIONAL SERVICES	382,889.97	0.00	0.00	382,889.97
6310310	DRILL BITS	136,677.79	0.00	0.00	136,677.79
6310330	DRILL&COMP FLUID&SVC	351,182.65	16,952.00	0.00	368,134.65
6310370	MOB & DEMOBILIZATION	410,000.00	0.00	0.00	410,000.00
6310380	OPEN HOLE EVALUATION	31,226.91	0.00	0.00	31,226.91
6310480	TSTNG-WELL, PL & OTH	0.00	134,710.00	0.00	134,710.00
6310600	MISC PUMPING SERVICE	0.00	52,469.00	0.00	52,469.00
6320100	EQPMNT SVC-SRF RNTL	202,974.92	218,792.00	0.00	421,766.92
6320110	EQUIP SVC - DOWNHOLE	113,858.12	35,286.00	0.00	149,144.12
6320160	WELDING SERVICES	3,362.90	0.00	0.00	3,362.90
6320190	WATER TRANSFER	0.00	95,616.00	0.00	95,616.00
6350100	CONSTRUCTION SVC	0.00	251,697.44	0.00	251,697.44

Costs on this form are estimates only. Working Interest Owners should not consider these estimates



Authorization for Expenditure

AFE # XX-156284.01

Well Name: ATLATL 11-10 FED COM 624H

Cost Center Number: 1094776201

Legal Description: SEC 11 & 10-22S-27E

Revision: ☐

AFE Date: 8/1/2023

State: NM

County/Parish: EDDY

Code	Intangible Description	Drilling Costs	Completion Costs	Dry Hole Costs	Total Costs
6520100	LEGAL FEES	10,000.00	0.00	0.00	10,000.00
6550100	MISCS COSTS & SERVS	0.00	9,515.10	0.00	9,515.10
6550110	MISCELLANEOUS SVC	50,203.27	0.00	0.00	50,203.27
6550120	OTHER ROUSTABOUT SER	0.00	5,000.00	0.00	5,000.00
6630110	CAPITAL OVERHEAD	13,451.59	50,141.64	0.00	63,593.23
6740340	TAXES OTHER	0.00	33,200.52	0.00	33,200.52
	Total Intangibles	3,877,543.65	5,046,118.45	0.00	8,923,662.10

Code	Tangible Description	Drilling Costs	Completion Costs	Dry Hole Costs	Total Costs
6120110	I&C EQUIPMENT	0.00	135,890.84	0.00	135,890.84
6120120	MEASUREMENT EQUIP	0.00	41,815.45	0.00	41,815.45
6150110	LOG PERFORATG&WL EQP	0.00	11,250.00	0.00	11,250.00
6300150	SEPARATOR EQUIPMENT	0.00	391,228.06	0.00	391,228.06
6300220	STORAGE VESSEL&TANKS	0.00	96,915.00	0.00	96,915.00
6300230	PUMPS - SURFACE	0.00	24,711.51	0.00	24,711.51
6310130	ARTIFICIAL LIFT EQP	0.00	30,000.00	0.00	30,000.00
6310150	CASG-COND&DRIVE PIPE	20,000.00	0.00	0.00	20,000.00
6310420	TUBING & COMPONENTS	0.00	137,521.00	0.00	137,521.00
6310460	WELLHEAD EQUIPMENT	28,000.00	169,752.00	0.00	197,752.00
6310530	SURFACE CASING	22,417.50	0.00	0.00	22,417.50
6310540	INTERMEDIATE CASING	108,123.00	0.00	0.00	108,123.00
6310560	PROD LINERS&TIEBACKS	755,422.54	0.00	0.00	755,422.54
6310580	CASING COMPONENTS	41,796.02	0.00	0.00	41,796.02
6330100	PIPE,FIT,FLANG,CPLNG	0.00	400,148.53	0.00	400,148.53
	Total Tangibles	975,759.06	1,439,232.39	0.00	2,414,991.45

TOTAL ESTIMATED COST	4,853,302.71	6,485,350.84	0.00	11,338,653.55
----------------------	--------------	--------------	------	---------------

WORKING INTEREST OWNER APPROVAL

Company Name:

Signature:

Print Name:

Title:

Date:

Email:

Note: Please include/attach well requirement data with ballot.

Costs on this form are estimates only. Working Interest Owners should not consider these estimates

Exhibit A-4: Chronology of Contacts

Owner	Timeline of Contacts/Discussion
Featherstone Development Corporation	Devon and Featherstone are committed to a JOA form that has written approval from both parties.
COG Operating LLC / Concho Oil & Gas LLC	Devon and COG entities have been in discussions regarding entering into the Devon JOA form; as of 12/27/2023 email correspondence with COG, they are still reviewing the JOA and plan to execute the JOA in the near future. Devon is still open to JOA with COG entities once final feedback is received.
Magnum Hunter Production, Inc.	Devon and Magnum Hunter have been in discussions regarding entering into the Devon JOA form; as of 12/13/2023 phone and email correspondence, Magnum Hunter (Coterra) were discussing as a team and would get back to me soon regarding whether they wanted to commit to JOA or not. Devon is open to JOA, but needs final feedback from Magnum Hunter (Coterra).
Foran Oil Company	Initial well proposals, AFEs and terms to proposed Operating Agreement sent 10/25/2023. Email correspondence discussing Foran's interest and request for JOA 12/19/2023. Devon provided copy of JOA on 12/19/2023. Devon still open to JOA with Foran once final terms have been established.
The McDaniel Company, Marlam Energy LLC, and Special Exploration LLC	Devon and The McDaniel Company, et al have been in discussions via email and call on 11/28/2023 and 12/1/2023. Mr. Gary Bond with Special Exploration LLC (SEC) is representing the three entities. Devon provided interest update and offered to send form JOA for execution on 12/5. Have not heard from SEC, et al since as to whether or not they wish to sign. Devon still open to JOA, should parties wish to sign Devon's form.
Pozo Rico Partners Ltd.	Devon and Pozo Rico have been in discussions regarding entering into the Devon JOA form; as of 12/12/2023 email correspondence, Devon provided the JOA for Pozo's execution. Devon still open to JOA should Pozo decide to sign JOA form.
Sharbro Energy LLC	Devon and Sharbro Energy have been in discussions via email regarding entering into the Devon JOA form; as of 12/6/2023, Sharbro expressed interest in signing the JOA and plan to execute in the near future. Devon is still open to JOA with Sharbro should they wish to sign JOA form.
Mewbourne Oil Company	Initial well proposals, AFEs and terms to proposed Operating Agreement sent 10/25/2023. Email correspondence discussing MOC's interests on 10/31/2023. As of latest phone conversation on 12/11/2023, Mewbourne has not requested the form JOA. Devon is still open to JOA should MOC wish to sign JOA form.
Cody Energy Inc. and Tex-OK Energy Ltd. Partnership	10/25/2023 - Devon sent initial well proposal letter. AFEs and terms to the proposed Operating Agreement. I had email correspondence with Cody and Tex-OK on 11/27-11/29. As of latest correspondence on 11/29/2023, Tex-OK and Cody Energy did not request the form JOA to execute.
BK Exploration Corporation	10/25/2023 - Devon sent initial well proposal letter. AFEs and terms to the proposed Operating Agreement. I've been in talks with BK Exploration throughout November and December. Devon JOA form provided 12/14/2023 and haven't heard from BK since regarding whether or not they want to sign.
Ovintiv USA Inc.	10/25/2023 - Devon sent initial well proposal letter. AFEs and terms to the proposed Operating Agreement. Devon has been in conversations with Ovintiv via email on 11/2/2023 regarding Ovintiv's interest and ongoing title curative. Haven't heard from Ovintiv whether they want to sign JOA form since last email correspondence on 11/13/2023.
*Additional Owners	*The other owners in these Cases have been largely non-responsive, likely due to the very small nature of their ownership.

TAB 3

Exhibit B: Self-Affirmed Statement of Joseph Dixon, Geologist
Exhibit B-1: Structure Map
Exhibit B-2: Gross Isochore
Exhibit B-3: Cross-Section
Exhibit B-4: Gun Barrel View
Exhibit B-5: Generalized Cross-Section

**STATE OF NEW MEXICO
ENERGY, MINERALS AND NATURAL RESOURCES DEPARTMENT
OIL CONSERVATION DIVISION**

**APPLICATION OF DEVON ENERGY PRODUCTION
COMPANY, L.P., FOR COMPULSORY POOLING,
EDDY COUNTY, NEW MEXICO.**

Case Nos. 24078 & 24079

SELF-AFFIRMED STATEMENT OF JOSEPH DIXON

Joseph Dixon, of lawful age and being first duly sworn, declares as follows:

1. My name is Joseph Dixon, and I am employed by Devon Energy Production Company, L.P. (“Devon”) as a petroleum geologist.
2. I have testified previously by affidavit before the Oil Conservation Division (“Division”) as an expert witness in petroleum geology. I hold a Bachelor’s degree in Geology from Purdue University and a Master’s degree in Geology from Oklahoma State University. I have been employed as a petroleum geologist with Devon since June 2013.
3. I am familiar with the application filed by Devon, and I have conducted a geologic study of the Wolfcamp formation underlying the subject area.
4. The initial targets for Devon’s proposed Atlatl 11-10 wells in the sections of 11 and 10 of 22S-27E are the Wolfcamp XY Sands of the Wolfcamp formation.
5. **Devon Exhibit B-1** is structure map at the top of the Wolfcamp Formation, with subsea depths marked by contour intervals every 50 feet. I have outlined the proposed spacing units and identified the orientation of the initial wellbores. This exhibit shows that the top of the Wolfcamp formation is gently dipping to the east in this area. I do not observe any faulting, pinch

outs, or other geologic impediments to developing the targeted Wolfcamp interval with horizontal wells.

6. **Devon Exhibit B-2** is a gross isochore thickness map for the Wolfcamp XY formation with 20' contour interval. This exhibit shows that the reservoir interval targeted by Devon's development plan is of consistent thickness across the proposed unit.

7. **Devon Exhibit B-3** is a cross section for the Wolfcamp XY formation using the representative wells depicted on Exhibit B-2. Each well log contains gamma ray, resistivity, and porosity logs. The target interval for the initial wells are depicted on the exhibit. The cross-section demonstrates that the targeted interval is continuous across the proposed spacing units.

8. **Devon Exhibit B-4** is a gun barrel representation of the unit, and **Exhibit B-5** is a structural cross section built along the wellbore trajectory.

9. In my opinion, the West-East orientation of the proposed wells is the preferred orientation for horizontal well development in the targeted intervals in this area. The preferred well orientation in this area is West-East so that the wells run sub-perpendicular to the inferred orientation of the maximum horizontal stress. This lay down orientation will efficiently and effectively develop the subject acreage.

10. In my opinion, the granting of Devon's applications is in the best interest of conservation, the prevention of waste, and protection of correlative rights.

11. **Devon Exhibits B-1 to B-5** were either prepared by me or compiled under my direction and supervision.

12. I conclude from the attached exhibits that:

- a. The horizontal spacing and proration unit is justified from a geologic standpoint.

- b. There are no structural impediments or faulting that will interfere with horizontal development.
- c. Each quarter-quarter section in the unit will contribute more or less equally to production.

[Signature page follows]

Signature page of Self-Affirmed Statement of Joseph Dixon:

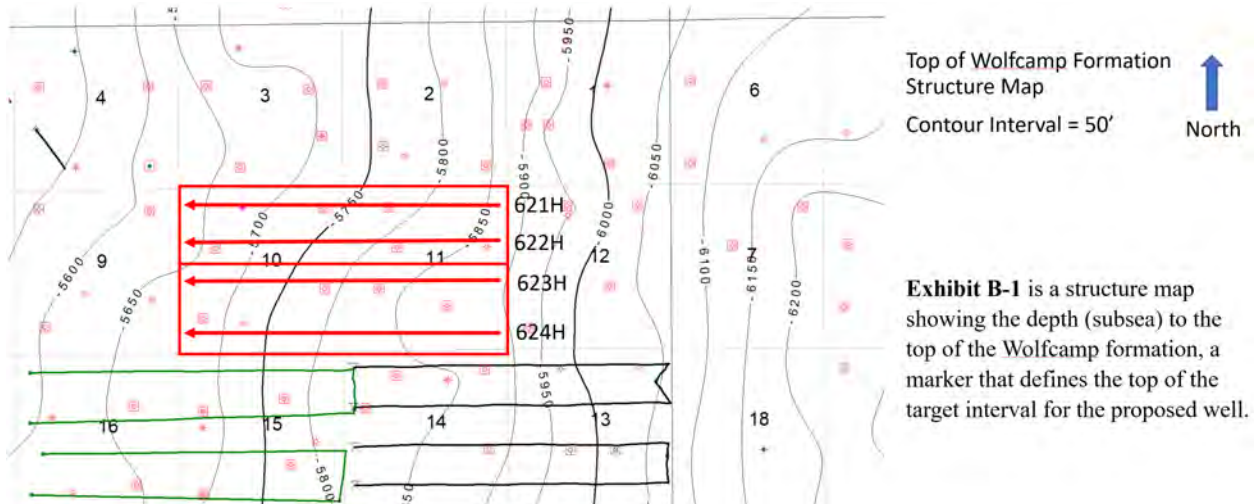
I understand that this Self-Affirmed Statement will be used as written testimony before the Division in Case Nos. 24078 and 24079 and affirm that my testimony herein is true and correct, to the best of my knowledge and belief and made under penalty of perjury under the laws of the State of New Mexico.



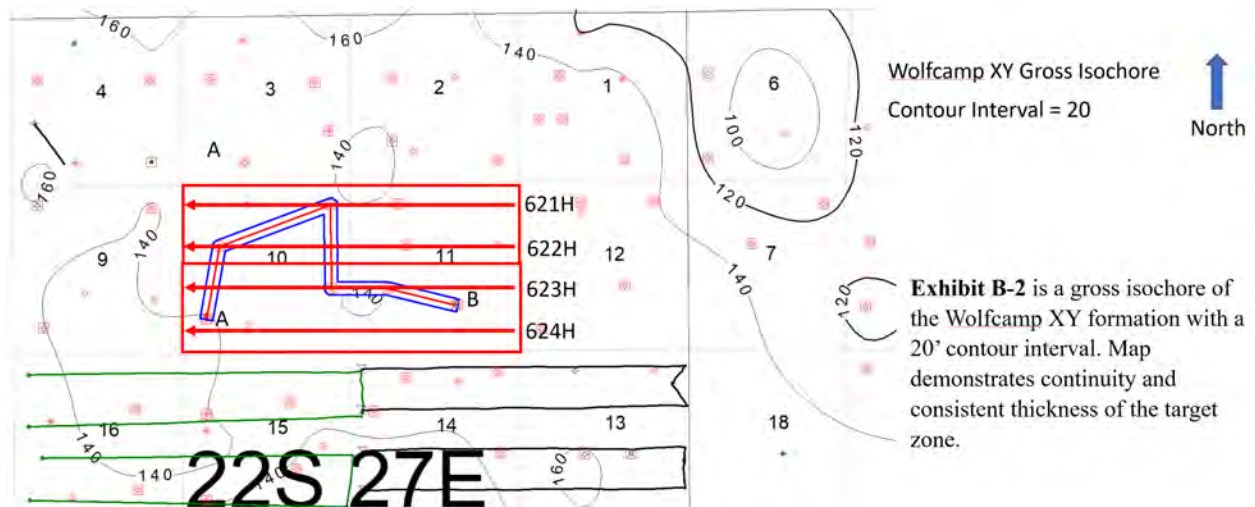
Joseph Dixon

12/27/2023

Date Signed



**EXHIBIT
B-1**



**EXHIBIT
B-2**

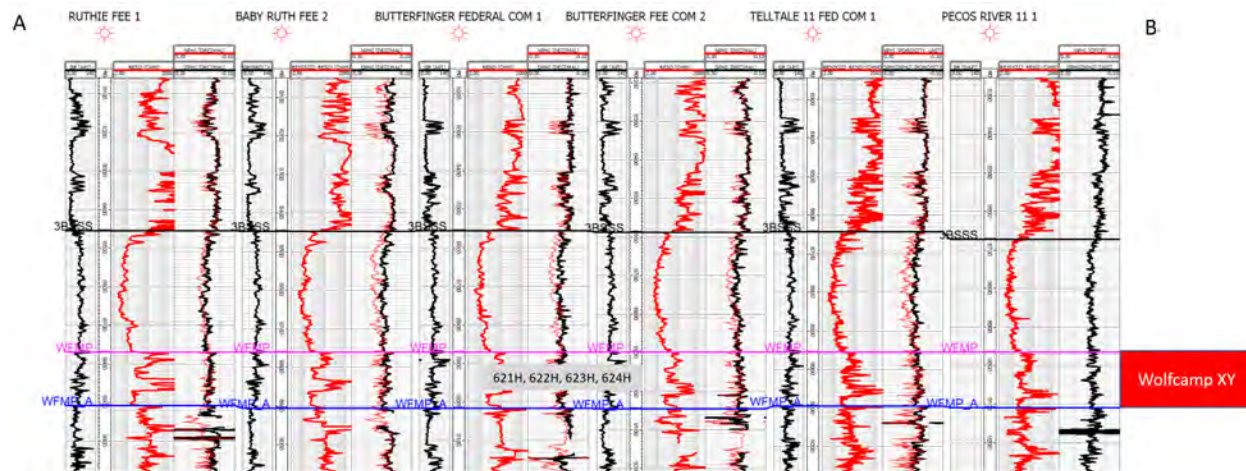
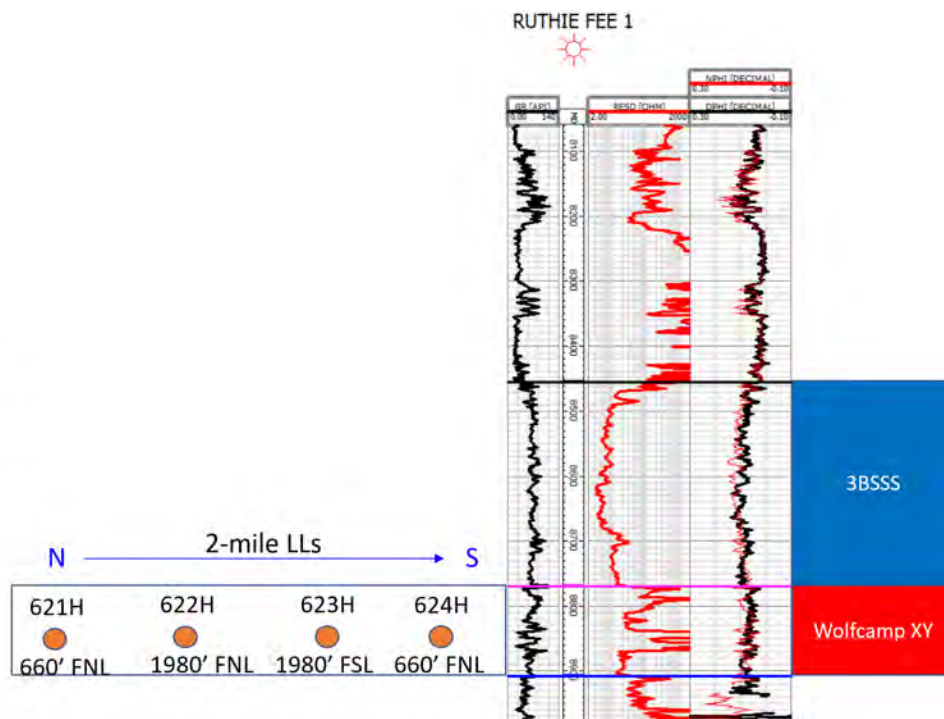


Exhibit B-3 Cross-section A to B. Stratigraphic cross-section hung on top of Wolfcamp.
Target interval indicated by well numbers.

**EXHIBIT
B-3**

Exhibit B-4 is a gun barrel representation of the wells.



**EXHIBIT
B-4**

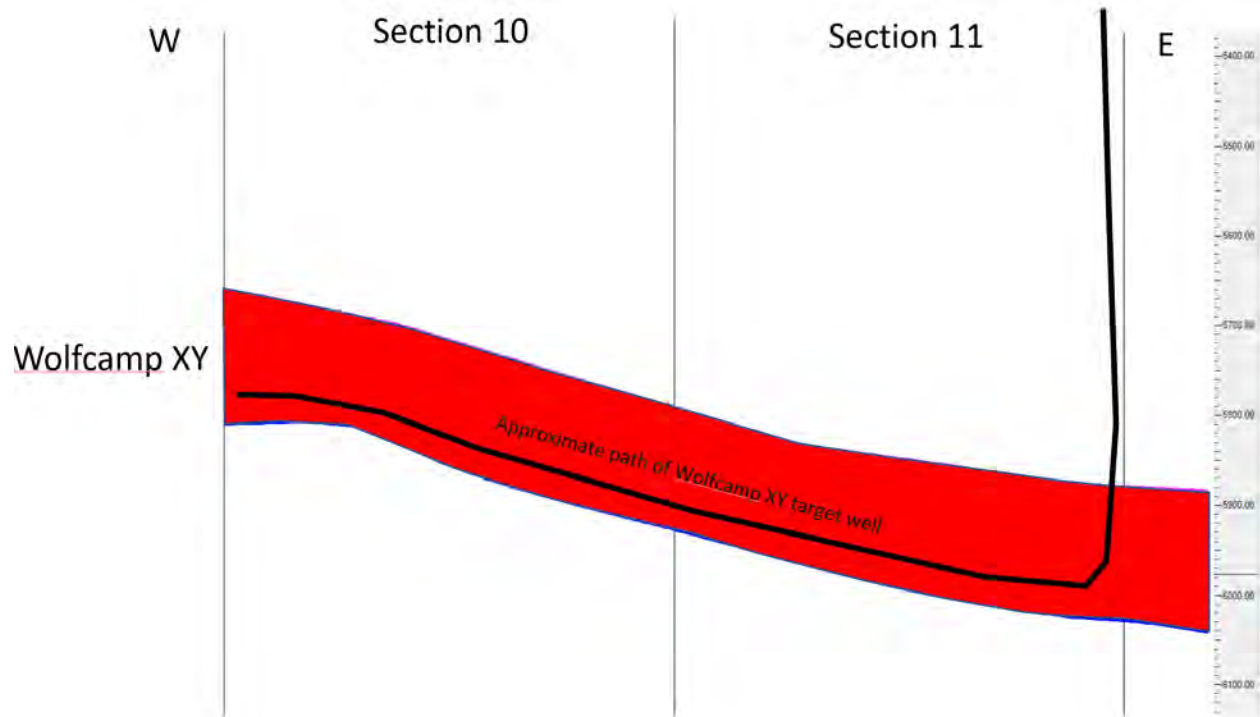


Exhibit B-5 is a cross section with approximate well trajectory.

**EXHIBIT
B-5**

TAB 4

Exhibit C: Self-Affirmed Statement of Notice, Darin C. Savage
Exhibit C-1: Notice Letters
Exhibit C-2: Mailing List
Exhibit C-3: Affidavit of Publication

**STATE OF NEW MEXICO
ENERGY, MINERALS AND NATURAL RESOURCES DEPARTMENT
OIL CONSERVATION DIVISION**

**APPLICATION OF DEVON ENERGY PRODUCTION
COMPANY, L.P. FOR COMPULSORY POOLING,
EDDY COUNTY, NEW MEXICO**

Case No. 24079

SELF-AFFIRMED STATEMENT OF NOTICE

I, Darin C. Savage, attorney and authorized representative of Devon Energy Production Company, L.P. ("Devon"), the Applicant herein, being first duly sworn, upon oath, states the following:

1. Notice of the applications and hearing in the above-reference cases was timely sent by certified mail, return receipt requested, through the United States Postal Service on December 14, 2023, to all uncommitted mineral owners sought to be pooled in this proceeding. *See* Exhibit C-2, attached hereto. Copies of notice letters and evidence of mailing to parties are attached hereto as Exhibits C-1 and C-2.


2. Notice was sent to the Carlsbad Current Argus, a newspaper of general circulation in Eddy County, New Mexico, and timely published in said newspaper on December 19, 2023. *See* Exhibit C-3.

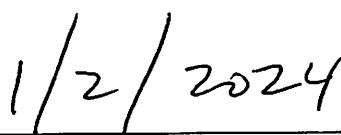
[Signature page follows]

**EXHIBIT
C**

Signature page of Self-Affirmed Statement of Darin C. Savage:

I understand that this Self-Affirmed Statement will be used as written testimony before the Division in Case No. 24079 and affirm that my testimony herein is true and correct, to the best of my knowledge and belief and made under penalty of perjury under the laws of the State of New Mexico.



Darin Savage

Date Signed



For the Pursuit of Energy

ABADIE | SCHILL PC

Colorado	New Mexico
Louisiana	Texas
Nebraska	Kansas
Montana	Wyoming
Oklahoma	California
	North Dakota

December 14, 2023

VIA CERTIFIED MAIL
RETURN RECEIPT REQUESTED

TO: ALL INTEREST OWNERS SUBJECT TO POOLING PROCEEDINGS

Re: Application of Devon Energy Production Company, L.P.,
for compulsory pooling, Eddy County, New Mexico
Atlatl 11-10 Fed Com 623H Well (Case No. 24079)
Atlatl 11-10 Fed Com 624H Well (Case No. 24079)

Case No. 24079:

Dear Interest Owner:

This letter is to advise you that Devon Energy Production Company, L.P. ("Devon"), has filed the enclosed application, Case No. 24079, with the New Mexico Oil Conservation Division ("Division") for the compulsory pooling of units in the Wolfcamp formation.

In Case No. 24079, Devon seeks to pool the Wolfcamp formation underlying the S/2 of Sections 11 and 10, Township 22 South, Range 27 East, NMPM, Eddy County, New Mexico, a standard unit encompassing 640.00 acres, more or less, dedicated to the above-referenced 623H and 624H Wells.

A hearing has been requested before a Division Examiner on January 4, 2024, and the status of the hearing can be monitored through the Division's website. Division hearings will commence at 8:15 a.m., in Pecos Hall at the Oil Conservation Division's Santa Fe Offices located at 1220 South Saint Francis Drive, Santa Fe, New Mexico 87505. If so desired, you can attend the hearing in person at Pecos Hall or you can attend virtually through remote online access. For information about attending by remote access and reviewing the status of the case, you can visit the Division's website at:

abadieschill.com

214 McKenzie Street, Santa Fe, New Mexico, 87501

O : 970.385.4401 • F : 970.385.4901

**EXHIBIT
C-1**

<https://www.emnrd.nm.gov/ocd/hearing-info/> or call (505) 476-3441. It is recommended that you check with the Division to determine the best option for attendance.

You are being notified as a working interest owner (subject to title examination) and are not required to attend this hearing, but as an owner of an interest that may be affected by this application, you may appear and present testimony. Failure to appear at that time and become a party of record will preclude you from challenging the matter at a later date.

Parties appearing in cases are required by Division Rule 19.15.4.13.B NMAC to file a Pre-hearing Statement at least four business days in advance of a scheduled hearing, but in no event later than 5 p.m. mountain time on the Thursday preceding the scheduled hearing date. This statement must be filed at the Division's Santa Fe office at the above specified address and should include: The names of the parties and their attorneys; a concise statement of the case; the names of all witnesses the party will call to testify at the hearing; the approximate time the party will need to present its case; and identification of any procedural matters that are to be resolved prior to the hearing.

If you have any questions about this matter, please contact Jake Nourse at (405) 228-2856 or at Jake.Nourse@dvn.com.

Sincerely,

A handwritten signature in black ink, appearing to read 'Darin C. Savage', written over a horizontal line.

Darin C. Savage

Attorney for Devon Energy Production
Company, L.P.



For the Pursuit of Energy

ABADIE | SCHILL PC

Colorado	New Mexico
Louisiana	Texas
Nebraska	Kansas
Montana	Wyoming
Oklahoma	California
	North Dakota

December 14, 2023

VIA CERTIFIED MAIL
RETURN RECEIPT REQUESTED

TO: ALL INTEREST OWNERS SUBJECT TO POOLING PROCEEDINGS

Re: Application of Devon Energy Production Company, L.P.,
for compulsory pooling, Eddy County, New Mexico
Atlatl 11-10 Fed Com 623H Well (Case No. 24079)
Atlatl 11-10 Fed Com 624H Well (Case No. 24079)

Case No. 24079:

Dear Interest Owner:

This letter is to advise you that Devon Energy Production Company, L.P. ("Devon"), has filed the enclosed application, Case No. 24079, with the New Mexico Oil Conservation Division ("Division") for the compulsory pooling of units in the Wolfcamp formation.

In Case No. 24079, Devon seeks to pool the Wolfcamp formation underlying the S/2 of Sections 11 and 10, Township 22 South, Range 27 East, NMPM, Eddy County, New Mexico, a standard unit encompassing 640.00 acres, more or less, dedicated to the above-referenced 623H and 624H Wells.

A hearing has been requested before a Division Examiner on January 4, 2024, and the status of the hearing can be monitored through the Division's website. Division hearings will commence at 8:15 a.m., in Pecos Hall at the Oil Conservation Division's Santa Fe Offices located at 1220 South Saint Francis Drive, Santa Fe, New Mexico 87505. If so desired, you can attend the hearing in person at Pecos Hall or you can attend virtually through remote online access. For information about attending by remote access and reviewing the status of the case, you can visit the Division's website at:

abadieschill.com

214 McKenzie Street, Santa Fe, New Mexico, 87501

O : 970.385.4401 • F : 970.385.4901

<https://www.emnrd.nm.gov/ocd/hearing-info/> or call (505) 476-3441. It is recommended that you check with the Division to determine the best option for attendance.

You are being notified as an owner of Record Title, not a Working Interest owner with operating rights, and are not required to attend this hearing, but as an owner of an interest that may be affected by this application, you may appear and present testimony. Failure to appear at that time and become a party of record will preclude you from challenging the matter at a later date.

Parties appearing in cases are required by Division Rule 19.15.4.13.B NMAC to file a Pre-hearing Statement at least four business days in advance of a scheduled hearing, but in no event later than 5 p.m. mountain time on the Thursday preceding the scheduled hearing date. This statement must be filed at the Division's Santa Fe office at the above specified address and should include: The names of the parties and their attorneys; a concise statement of the case; the names of all witnesses the party will call to testify at the hearing; the approximate time the party will need to present its case; and identification of any procedural matters that are to be resolved prior to the hearing.

If you have any questions about this matter, please contact Jake Nourse at (405) 228-2856 or at Jake.Nourse@dvn.com.

Sincerely,

A handwritten signature in black ink, appearing to read 'Darin C. Savage', written over a horizontal line.

Darin C. Savage

Attorney for Devon Energy Production
Company, L.P.



For the Pursuit of Energy

ABADIE | SCHILL PC

Colorado	New Mexico
Louisiana	Texas
Nebraska	Kansas
Montana	Wyoming
Oklahoma	California
	North Dakota

December 14, 2023

VIA CERTIFIED MAIL
RETURN RECEIPT REQUESTED

TO: ALL INTEREST OWNERS SUBJECT TO POOLING PROCEEDINGS

Re: Application of Devon Energy Production Company, L.P.,
for compulsory pooling, Eddy County, New Mexico
Atlatl 11-10 Fed Com 623H Well (Case No. 24079)
Atlatl 11-10 Fed Com 624H Well (Case No. 24079)

Case No. 24079:

Dear Interest Owner:

This letter is to advise you that Devon Energy Production Company, L.P. ("Devon"), has filed the enclosed application, Case No. 24079, with the New Mexico Oil Conservation Division ("Division") for the compulsory pooling of units in the Wolfcamp formation.

In Case No. 24079, Devon seeks to pool the Wolfcamp formation underlying the S/2 of Sections 11 and 10, Township 22 South, Range 27 East, NMPM, Eddy County, New Mexico, a standard unit encompassing 640.00 acres, more or less, dedicated to the above-referenced 623H and 624H Wells.

A hearing has been requested before a Division Examiner on January 4, 2024, and the status of the hearing can be monitored through the Division's website. Division hearings will commence at 8:15 a.m., in Pecos Hall at the Oil Conservation Division's Santa Fe Offices located at 1220 South Saint Francis Drive, Santa Fe, New Mexico 87505. If so desired, you can attend the hearing in person at Pecos Hall or you can attend virtually through remote online access. For information about attending by remote access and reviewing the status of the case, you can visit the Division's website at:

abadieschill.com

214 McKenzie Street, Santa Fe, New Mexico, 87501

O : 970.385.4401 • F : 970.385.4901

<https://www.emnrd.nm.gov/ocd/hearing-info/> or call (505) 476-3441. It is recommended that you check with the Division to determine the best option for attendance.

You are being notified as an overriding royalty interest owner and are not required to attend this hearing, but as an owner of an interest that may be affected by this application, you may appear and present testimony. Failure to appear at that time and become a party of record will preclude you from challenging the matter at a later date.

Parties appearing in cases are required by Division Rule 19.15.4.13.B NMAC to file a Pre-hearing Statement at least four business days in advance of a scheduled hearing, but in no event later than 5 p.m. mountain time on the Thursday preceding the scheduled hearing date. This statement must be filed at the Division's Santa Fe office at the above specified address and should include: The names of the parties and their attorneys; a concise statement of the case; the names of all witnesses the party will call to testify at the hearing; the approximate time the party will need to present its case; and identification of any procedural matters that are to be resolved prior to the hearing.

If you have any questions about this matter, please contact Jake Nourse at (405) 228-2856 or at Jake.Nourse@dvn.com.

Sincerely,

A handwritten signature in black ink, appearing to read 'Darin C. Savage', written over a horizontal line.

Darin C. Savage

Attorney for Devon Energy Production
Company, L.P.

Mail Activity Report - CertifiedPro.net
Mailed from 12/11/2023 to 12/18/2023
User Name: abadesch@illinois.gov
Generated: 12/29/2023 5:38:06 AM

USPS Article Number	Ref Number	Date Mailed	Ownership	Name 1	Name 2	Address 1	Address 2	City	State	Zip	Mailing Status	Service Options
931486990430011571019	4188.581	12/14/2023	RR	Bureau of Land Management		620 E. GREENEST.		CARLSBAD	NM	88220	Delivered	Return Receipt - Electronic, Certified Mail
931486990430011571026	4188.581	12/14/2023	WI	Becky Ann Turner		P O BOX 421356		DEL RIO	TX	78842	Undelivered	Return Receipt - Electronic, Certified Mail
931486990430011571033	4188.581	12/14/2023	WI	Bill L. Johnson, separate property		1714 NEUBERRY CLIFFE		TEMPLE	TX	76502-5691	Delivered	Return Receipt - Electronic, Certified Mail
931486990430011571040	4188.581	12/14/2023	WI	BK Exploration Corporation		PO BOX 52098		TULSA	OK	74152-3098	Delivered	Return Receipt - Electronic, Certified Mail
931486990430011571057	4188.581	12/14/2023	WI	C. Mark Maloney Co. LLC		PO BOX 1350		ENNIS	TX	75729	To be Returned	Return Receipt - Electronic, Certified Mail
931486990430011571064	4188.581	12/14/2023	WI	Cody Energy Inc.		PO BOX 3010		COODY	WY	82414	Delivered	Return Receipt - Electronic, Certified Mail
931486990430011571071	4188.581	12/14/2023	WI	Concho Oil & Gas LLC		600 W ILLINOIS AVE		MIDLAND	TX	79701	Delivered	Return Receipt - Electronic, Certified Mail
931486990430011571088	4188.581	12/14/2023	WI	Gregory J. Nibert and Carolyn S. Nibert, Co-Successors of the Estate of	Reg's of the Estate of David J. Sorenson, deceased	600 W ILLINOIS AVE		MIDLAND	TX	79701	Delivered	Return Receipt - Electronic, Certified Mail
931486990430011571095	4188.581	12/14/2023	WI	Featherstone Development Corporation	J.C. Davis Jr., deceased	815 PETROLEUM BLDG		MIDLAND	NM	88201	Delivered	Return Receipt - Electronic, Certified Mail
931486990430011571101	4188.581	12/14/2023	WI	Foran Oil Company	ATTN: Chris Gantton	P O BOX 429		MIDLAND	NM	88202	Delivered	Return Receipt - Electronic, Certified Mail
931486990430011571118	4188.581	12/14/2023	WI	Genesis Limited Partnership		5400 LYNDON B JOHNSON FWY		DALLAS	NM	75240	Delivered	Return Receipt - Electronic, Certified Mail
931486990430011571132	4188.581	12/14/2023	WI	Jerry Ruth McDonald Stone		100 ROYAL WAY DR	APT 10A	MOUNT PLEASANT	SC	29465-1363	Delivered	Return Receipt - Electronic, Certified Mail
931486990430011571149	4188.581	12/14/2023	WI	Karen Elise Johnston, separate property		2017 QUAIL HOLLOW RUN		DEL RIO	TX	78840	Delivered	Return Receipt - Electronic, Certified Mail
931486990430011571166	4188.581	12/14/2023	WI	Unknown Trustee of the Lantia C. Williamson		6210 DEL NORTE LANE		CARLSBAD	NM	88220	Delivered	Return Receipt - Electronic, Certified Mail
931486990430011571163	4188.581	12/14/2023	WI	Maddox Family Enterprises LLC	Family Living Trust	229 ROBLEDO VERDE		DALLAS	TX	75225-2805	Delivered	Return Receipt - Electronic, Certified Mail
931486990430011571194	4188.581	12/14/2023	WI	Marathon Oil Permian LLC		990 TOWN & COUNTRY BLVD		HOUSTON	TX	77024	Undelivered	Return Receipt - Electronic, Certified Mail
931486990430011571200	4188.581	12/14/2023	WI	MarJam Energy LLC		10400 N. CENTRAL EXPRESSWAY	SUITE 1010	DALLAS	TX	75231	Delivered	Return Receipt - Electronic, Certified Mail
931486990430011571217	4188.581	12/14/2023	WI	Mary E Stone		P O BOX 1278		STEELY LAKE	MT	59868	Delivered	Return Receipt - Electronic, Certified Mail
931486990430011571224	4188.581	12/14/2023	WI	Nona Snow d/b/a Gene Snow Operating		6300 MIDWAY RD		HALTOM CITY	TX	76117	Delivered	Return Receipt - Electronic, Certified Mail
931486990430011571255	4188.581	12/14/2023	WI	Pozo Rico Partners Ltd.		PO BOX 2258		CLEBURNE	TX	76033	Delivered	Return Receipt - Electronic, Certified Mail
931486990430011571262	4188.581	12/14/2023	WI	Prospector LLC		PO BOX 429		ROSWELL	NM	88202	Delivered	Return Receipt - Electronic, Certified Mail
931486990430011571279	4188.581	12/14/2023	WI	Red Bird Ventures Inc.		15814 CHAMPION FORESTRD PMB 250		SPRING	TX	77379	Undelivered	Return Receipt - Electronic, Certified Mail
931486990430011571286	4188.581	12/14/2023	WI	Sharbro Energy LLC	ATTN: LAND DEPT	P O BOX 840		ARTESIA	NM	88211	Delivered	Return Receipt - Electronic, Certified Mail
931486990430011571293	4188.581	12/14/2023	WI	Special Exploration LLC		P O BOX 369		STILLWATER	OK	74076-0369	Delivered	Return Receipt - Electronic, Certified Mail
931486990430011571309	4188.581	12/14/2023	WI	Tex-OK Energy Ltd. Partnership	ATTN: LAND DEPT	P O BOX 3010		COODY	WY	82414	Delivered	Return Receipt - Electronic, Certified Mail
931486990430011571316	4188.581	12/14/2023	WI	The McDaniel Company Inc.		12900 PRESTON ROAD, SUITE 415		DALLAS	TX	75230	Delivered	Return Receipt - Electronic, Certified Mail
931486990430011571323	4188.581	12/14/2023	WI	Unknown Trustee of the Jerry M. Stone Revocable	Trust dated July 29, 2003	PO BOX 421356		DEL RIO	TX	78842	Delivered	Return Receipt - Electronic, Certified Mail
931486990430011571354	4188.581	12/14/2023	WI	Wadi Petroleum Inc.		13231 CHAMPION FORESTRD, SUITE 401		HOUSTON	TX	77069	Forwarded	Return Receipt - Electronic, Certified Mail
931486990430011571361	4188.581	12/14/2023	WI	Warwick-Aves LLC		6608 N. WESTERN AVE BOX 417		OKLAHOMA CITY	OK	73116	Delivered	Return Receipt - Electronic, Certified Mail
931486990430011571378	4188.581	12/14/2023	WI	Williamson Enterprises	Dee Williamson and Paulette Williamson Trust	1402 ST. TROPEZ LANE		ARLINGTON	TX	76013	Delivered	Return Receipt - Electronic, Certified Mail
931486990430011571385	4188.581	12/14/2023	WI	Yates Industries LLC		PO BOX 1091		ARTESIA	NM	88211	Delivered	Return Receipt - Electronic, Certified Mail
931486990430011571392	4188.581	12/14/2023	WI	EOG Resources Inc.		SKY LOBBY 2		HOUSTON	TX	77002	Delivered	Return Receipt - Electronic, Certified Mail
931486990430011571408	4188.581	12/14/2023	WI	Avalanche Royalty Partners LLC		STE 1390		DENVER	CO	80202	Delivered	Return Receipt - Electronic, Certified Mail
931486990430011571415	4188.581	12/14/2023	WI	BMT I BPEOR NM LLC		475 17TH ST		FORT WORTH	TX	76102	Delivered	Return Receipt - Electronic, Certified Mail
931486990430011571422	4188.581	12/14/2023	WI	BMT II BPEOR NM LLC		201 MAIN ST	STE 2750	FORT WORTH	TX	76102	Delivered	Return Receipt - Electronic, Certified Mail
931486990430011571439	4188.581	12/14/2023	WI	Charmar LLC		4815 VISTA DEL OSO CT NE		ALBUQUERQUE	NM	87109-2558	Delivered	Return Receipt - Electronic, Certified Mail
931486990430011571446	4188.581	12/14/2023	ORRI	COG Operating LLC		PO BOX 844857		OKLAHOMA CITY	OK	73102	Undelivered	Return Receipt - Electronic, Certified Mail
931486990430011571453	4188.581	12/14/2023	ORRI	Keystone (CTAM) BPEOR NM LLC		201 MAIN ST	SUITE 2750	FORT WORTH	TX	76102	Delivered	Return Receipt - Electronic, Certified Mail
931486990430011571460	4188.581	12/14/2023	ORRI	Keystone (RMB) BPEOR NM LLC		201 MAIN ST	SUITE 2750	FORT WORTH	TX	76102	Delivered	Return Receipt - Electronic, Certified Mail
931486990430011571477	4188.581	12/14/2023	ORRI	LMB I BPEOR NM LLC		201 MAIN ST	SUITE 2750	FORT WORTH	TX	76102	Delivered	Return Receipt - Electronic, Certified Mail
931486990430011571484	4188.581	12/14/2023	ORRI	LMB II BPEOR NM LLC		201 MAIN ST	SUITE 2750	FORT WORTH	TX	76102	Delivered	Return Receipt - Electronic, Certified Mail
931486990430011571491	4188.581	12/14/2023	ORRI	McElroy Minerals LLC		4210 S BELLAIRE CIR		ENGLEWOOD	CO	80113	Delivered	Return Receipt - Electronic, Certified Mail
931486990430011571507	4188.581	12/14/2023	ORRI	SRB I BPEOR NM LLC		201 MAIN ST	SUITE 2750	FORT WORTH	TX	76102	Delivered	Return Receipt - Electronic, Certified Mail
931486990430011571514	4188.581	12/14/2023	ORRI	SRB II BPEOR NM LLC		201 MAIN ST	SUITE 2750	FORT WORTH	TX	76102	Delivered	Return Receipt - Electronic, Certified Mail
931486990430011571521	4188.581	12/14/2023	ORRI	Thru Line BPEOR NM LLC		201 MAIN ST	SUITE 2750	FORT WORTH	TX	76102	Delivered	Return Receipt - Electronic, Certified Mail
931486990430011571528	4188.581	12/14/2023	ORRI	William Winfield Scott		3000 WILLOWOOD CIRCLE		AUSTIN	TX	78703	Delivered	Return Receipt - Electronic, Certified Mail
931486990430011571530	4188.581	12/14/2023	ORRI	Unknown Trustee of the Jo Ann Siley Ruppert Trust		P O BOX 840738		DALLAS	TX	75284	Mailed	Return Receipt - Electronic, Certified Mail
931486990430011571538	4188.581	12/14/2023	ORRI	Unknown Trustee of the Thomas Ray Siley Trust		2901 OAKHURST AVE		DALLAS	TX	75284	Delivered	Return Receipt - Electronic, Certified Mail
931486990430011571547	4188.581	12/14/2023	ORRI	Wallace H. Scott III		39237 N. ACADIA WAY		AUSTIN	TX	78703	Delivered	Return Receipt - Electronic, Certified Mail
931486990430011571531	4188.581	12/14/2023	ORRI	Norman Keith Stone		1950 SAW GRIMES BLVD		ANTHEM	AZ	85086	Delivered	Return Receipt - Electronic, Certified Mail
931486990430011571548	4188.581	12/14/2023	ORRI	Peggy Runyan		P O BOX 2253	APT 102	ROUND ROCK	TX	78664	Delivered	Return Receipt - Electronic, Certified Mail
931486990430011571570	4188.581	12/14/2023	ORRI	LARRY N. Arnold and Janet Arnold, husband and wife				HOBBES	NM	88241	Mailed	Return Receipt - Electronic, Certified Mail

EXHIBIT
C-2



December 19, 2023

Dear Covius Document Services:

The following is in response to your request for proof of delivery on your item with the tracking number:
9314 8699 0430 0115 1715 45.

Item Details

Status: Delivered, Left with Individual
Status Date / Time: December 18, 2023, 12:42 p.m.
Location: AUSTIN, TX 78703
Postal Product: First-Class Mail®
Extra Services: Certified Mail™
Return Receipt Electronic
Recipient Name: William Winfield Scott

Shipment Details

Weight: 2.0oz

Destination Delivery Address

Street Address: 3000 WILLOWOOD CIR
City, State ZIP Code: AUSTIN, TX 78703-1056

Recipient Signature

Signature of Recipient:

SCOTT
William

Address of Recipient:

3000
Willowood

Note: Scanned image may reflect a different destination address due to Intended Recipient's delivery instructions on file.

Thank you for selecting the United States Postal Service® for your mailing needs. If you require additional assistance, please contact your local Post Office™ or a Postal representative at 1-800-222-1811.

Sincerely,
United States Postal Service®
475 L'Enfant Plaza SW
Washington, D.C. 20260-0004

Information in this section provided by Covius Document Services, LLC.

Reference Number: 4188.58.1



December 19, 2023

Dear Covius Document Services:

The following is in response to your request for proof of delivery on your item with the tracking number:
9314 8699 0430 0115 1715 38.

Item Details

Status:	Delivered to Agent for Final Delivery
Status Date / Time:	December 18, 2023, 12:13 p.m.
Location:	AUSTIN, TX 78703
Postal Product:	First-Class Mail®
Extra Services:	Certified Mail™ Return Receipt Electronic
Recipient Name:	Wallace H Scott III

Shipment Details

Weight:	2.0oz
----------------	-------

Recipient Signature

Signature of Recipient:
(Authorized Agent)

Address of Recipient:

Note: Scanned image may reflect a different destination address due to Intended Recipient's delivery instructions on file.

Thank you for selecting the United States Postal Service® for your mailing needs. If you require additional assistance, please contact your local Post Office™ or a Postal representative at 1-800-222-1811.

Sincerely,
United States Postal Service®
475 L'Enfant Plaza SW
Washington, D.C. 20260-0004

Information in this section provided by Covius Document Services, LLC.

Reference Number: 4188.58.1



December 19, 2023

Dear Covius Document Services:

The following is in response to your request for proof of delivery on your item with the tracking number:
9314 8699 0430 0115 1715 21.

Item Details

Status: Delivered, Left with Individual
Status Date / Time: December 18, 2023, 01:18 p.m.
Location: FORT WORTH, TX 76102
Postal Product: First-Class Mail®
Extra Services: Certified Mail™
Return Receipt Electronic
Recipient Name: Thru Line BPEOR NM LLC

Shipment Details

Weight: 2.0oz


Destination Delivery Address

Street Address: 201 MAIN ST STE 2750
City, State ZIP Code: FORT WORTH, TX 76102-3103

Recipient Signature

Signature of Recipient:

Address of Recipient:


THOMAS DURKIN
201 Main St
Fort Worth, TX 76102

Note: Scanned image may reflect a different destination address due to Intended Recipient's delivery instructions on file.

Thank you for selecting the United States Postal Service® for your mailing needs. If you require additional assistance, please contact your local Post Office™ or a Postal representative at 1-800-222-1811.

Sincerely,
United States Postal Service®
475 L'Enfant Plaza SW
Washington, D.C. 20260-0004

Information in this section provided by Covius Document Services, LLC.

Reference Number: 4188.58.1



December 19, 2023

Dear Covius Document Services:

The following is in response to your request for proof of delivery on your item with the tracking number:
9314 8699 0430 0115 1715 14.

Item Details

Status: Delivered, Left with Individual
Status Date / Time: December 18, 2023, 01:16 p.m.
Location: FORT WORTH, TX 76102
Postal Product: First-Class Mail®
Extra Services: Certified Mail™
Return Receipt Electronic
Recipient Name: SRBI II BPEOR NM LLC

Shipment Details


Weight: 2.0oz

Destination Delivery Address

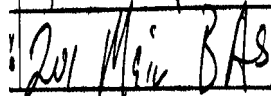
Street Address: 201 MAIN ST
City, State ZIP Code: FORT WORTH, TX 76102-3105

Recipient Signature

Signature of Recipient:


THOMAS DURKIN

Address of Recipient:


201 Main St, Fort Worth, TX

Note: Scanned image may reflect a different destination address due to Intended Recipient's delivery instructions on file.

Thank you for selecting the United States Postal Service® for your mailing needs. If you require additional assistance, please contact your local Post Office™ or a Postal representative at 1-800-222-1811.

Sincerely,
United States Postal Service®
475 L'Enfant Plaza SW
Washington, D.C. 20260-0004

Information in this section provided by Covius Document Services, LLC.

Reference Number: 4188.58.1



December 19, 2023

Dear Covius Document Services:

The following is in response to your request for proof of delivery on your item with the tracking number:
9314 8699 0430 0115 1715 07.

Item Details

Status: Delivered, Left with Individual
Status Date / Time: December 18, 2023, 01:16 p.m.
Location: FORT WORTH, TX 76102
Postal Product: First-Class Mail®
Extra Services: Certified Mail™
Return Receipt Electronic
Recipient Name: SRBI I BPEOR NM LLC

Shipment Details


Weight: 2.0oz

Destination Delivery Address

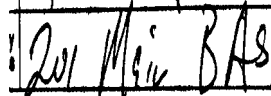
Street Address: 201 MAIN ST
City, State ZIP Code: FORT WORTH, TX 76102-3105

Recipient Signature

Signature of Recipient:


THOMAS DURKIN

Address of Recipient:


201 Main St, Fort Worth, TX

Note: Scanned image may reflect a different destination address due to Intended Recipient's delivery instructions on file.

Thank you for selecting the United States Postal Service® for your mailing needs. If you require additional assistance, please contact your local Post Office™ or a Postal representative at 1-800-222-1811.

Sincerely,
United States Postal Service®
475 L'Enfant Plaza SW
Washington, D.C. 20260-0004

Information in this section provided by Covius Document Services, LLC.

Reference Number: 4188.58.1



December 19, 2023

Dear Covius Document Services:

The following is in response to your request for proof of delivery on your item with the tracking number:
9314 8699 0430 0115 1714 91.

Item Details

Status: Delivered, Left with Individual
Status Date / Time: December 18, 2023, 04:55 p.m.
Location: ENGLEWOOD, CO 80113
Postal Product: First-Class Mail®
Extra Services: Certified Mail™
Return Receipt Electronic
Recipient Name: McElroy Minerals LLC

Shipment Details

Weight: 2.0oz

Destination Delivery Address

Street Address: 4210 S BELLAIRE CIR
City, State ZIP Code: ENGLEWOOD, CO 80113-5052

Recipient Signature

Signature of Recipient:

Address of Recipient:



Note: Scanned image may reflect a different destination address due to Intended Recipient's delivery instructions on file.

Thank you for selecting the United States Postal Service® for your mailing needs. If you require additional assistance, please contact your local Post Office™ or a Postal representative at 1-800-222-1811.

Sincerely,
United States Postal Service®
475 L'Enfant Plaza SW
Washington, D.C. 20260-0004

Information in this section provided by Covius Document Services, LLC.

Reference Number: 4188.58.1



December 19, 2023

Dear Covius Document Services:

The following is in response to your request for proof of delivery on your item with the tracking number:
9314 8699 0430 0115 1714 84.

Item Details

Status: Delivered, Left with Individual
Status Date / Time: December 18, 2023, 01:16 p.m.
Location: FORT WORTH, TX 76102
Postal Product: First-Class Mail®
Extra Services: Certified Mail™
Return Receipt Electronic
Recipient Name: LMBI II BPEOR NM LLC

Shipment Details


Weight: 2.0oz

Destination Delivery Address

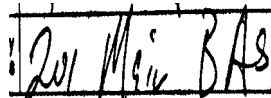
Street Address: 201 MAIN ST
City, State ZIP Code: FORT WORTH, TX 76102-3105

Recipient Signature

Signature of Recipient:


THOMAS DURKIN

Address of Recipient:


201 Main St, Fort Worth, TX

Note: Scanned image may reflect a different destination address due to Intended Recipient's delivery instructions on file.

Thank you for selecting the United States Postal Service® for your mailing needs. If you require additional assistance, please contact your local Post Office™ or a Postal representative at 1-800-222-1811.

Sincerely,
United States Postal Service®
475 L'Enfant Plaza SW
Washington, D.C. 20260-0004

Information in this section provided by Covius Document Services, LLC.

Reference Number: 4188.58.1



December 19, 2023

Dear Covius Document Services:

The following is in response to your request for proof of delivery on your item with the tracking number:
9314 8699 0430 0115 1714 77.

Item Details

Status: Delivered, Left with Individual
Status Date / Time: December 18, 2023, 01:16 p.m.
Location: FORT WORTH, TX 76102
Postal Product: First-Class Mail®
Extra Services: Certified Mail™
Return Receipt Electronic
Recipient Name: LMBI I BPEOR NM LLC



Shipment Details

Weight: 2.0oz

Destination Delivery Address

Street Address: 201 MAIN ST
City, State ZIP Code: FORT WORTH, TX 76102-3105

Recipient Signature

Signature of Recipient:	
Address of Recipient:	

Note: Scanned image may reflect a different destination address due to Intended Recipient's delivery instructions on file.

Thank you for selecting the United States Postal Service® for your mailing needs. If you require additional assistance, please contact your local Post Office™ or a Postal representative at 1-800-222-1811.

Sincerely,
United States Postal Service®
475 L'Enfant Plaza SW
Washington, D.C. 20260-0004

Information in this section provided by Covius Document Services, LLC.

Reference Number: 4188.58.1



December 19, 2023

Dear Covius Document Services:

The following is in response to your request for proof of delivery on your item with the tracking number:
9314 8699 0430 0115 1714 60.

Item Details

Status: Delivered, Left with Individual
Status Date / Time: December 18, 2023, 01:16 p.m.
Location: FORT WORTH, TX 76102
Postal Product: First-Class Mail®
Extra Services: Certified Mail™
Return Receipt Electronic
Recipient Name: Keystone RMB BPEOR NM LLC



Shipment Details

Weight: 2.0oz

Destination Delivery Address

Street Address: 201 MAIN ST
City, State ZIP Code: FORT WORTH, TX 76102-3105

Recipient Signature

Signature of Recipient:	
Address of Recipient:	

Note: Scanned image may reflect a different destination address due to Intended Recipient's delivery instructions on file.

Thank you for selecting the United States Postal Service® for your mailing needs. If you require additional assistance, please contact your local Post Office™ or a Postal representative at 1-800-222-1811.

Sincerely,
United States Postal Service®
475 L'Enfant Plaza SW
Washington, D.C. 20260-0004

Information in this section provided by Covius Document Services, LLC.

Reference Number: 4188.58.1



December 19, 2023

Dear Covius Document Services:

The following is in response to your request for proof of delivery on your item with the tracking number:
9314 8699 0430 0115 1714 53.

Item Details

Status: Delivered, Left with Individual
Status Date / Time: December 18, 2023, 01:16 p.m.
Location: FORT WORTH, TX 76102
Postal Product: First-Class Mail®
Extra Services: Certified Mail™
Return Receipt Electronic
Recipient Name: Keystone CTAM BPEOR NM LLC



Shipment Details

Weight: 2.0oz

Destination Delivery Address

Street Address: 201 MAIN ST STE 2750
City, State ZIP Code: FORT WORTH, TX 76102-3103

Recipient Signature

Signature of Recipient:	
Address of Recipient:	

Note: Scanned image may reflect a different destination address due to Intended Recipient's delivery instructions on file.

Thank you for selecting the United States Postal Service® for your mailing needs. If you require additional assistance, please contact your local Post Office™ or a Postal representative at 1-800-222-1811.

Sincerely,
United States Postal Service®
475 L'Enfant Plaza SW
Washington, D.C. 20260-0004

Information in this section provided by Covius Document Services, LLC.

Reference Number: 4188.58.1



December 18, 2023

Dear Covius Document Services:

The following is in response to your request for proof of delivery on your item with the tracking number:
9314 8699 0430 0115 1714 39.

Item Details

Status: Delivered, Left with Individual
Status Date / Time: December 16, 2023, 12:55 p.m.
Location: ALBUQUERQUE, NM 87109
Postal Product: First-Class Mail®
Extra Services: Certified Mail™
Return Receipt Electronic
Recipient Name: Charmar LLC


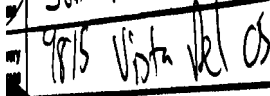
Shipment Details

Weight: 2.0oz

Destination Delivery Address

Street Address: 4815 VISTA DEL OSO CT NE
City, State ZIP Code: ALBUQUERQUE, NM 87109-2558

Recipient Signature

Signature of Recipient:	
Address of Recipient:	

Note: Scanned image may reflect a different destination address due to Intended Recipient's delivery instructions on file.

Thank you for selecting the United States Postal Service® for your mailing needs. If you require additional assistance, please contact your local Post Office™ or a Postal representative at 1-800-222-1811.

Sincerely,
United States Postal Service®
475 L'Enfant Plaza SW
Washington, D.C. 20260-0004

Information in this section provided by Covius Document Services, LLC.

Reference Number: 4188.58.1



December 19, 2023

Dear Covius Document Services:

The following is in response to your request for proof of delivery on your item with the tracking number:
9314 8699 0430 0115 1714 22.

Item Details

Status: Delivered, Left with Individual
Status Date / Time: December 18, 2023, 01:16 p.m.
Location: FORT WORTH, TX 76102
Postal Product: First-Class Mail®
Extra Services: Certified Mail™
Return Receipt Electronic
Recipient Name: BMT II BPEOR NM LLC


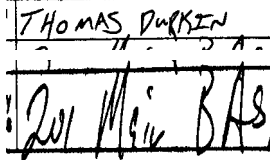
Shipment Details

Weight: 2.0oz

Destination Delivery Address

Street Address: 201 MAIN ST STE 2750
City, State ZIP Code: FORT WORTH, TX 76102-3103

Recipient Signature

Signature of Recipient:	
Address of Recipient:	

Note: Scanned image may reflect a different destination address due to Intended Recipient's delivery instructions on file.

Thank you for selecting the United States Postal Service® for your mailing needs. If you require additional assistance, please contact your local Post Office™ or a Postal representative at 1-800-222-1811.

Sincerely,
United States Postal Service®
475 L'Enfant Plaza SW
Washington, D.C. 20260-0004

Information in this section provided by Covius Document Services, LLC.

Reference Number: 4188.58.1



December 19, 2023

Dear Covius Document Services:

The following is in response to your request for proof of delivery on your item with the tracking number:
9314 8699 0430 0115 1714 15.

Item Details

Status: Delivered, Left with Individual
Status Date / Time: December 18, 2023, 01:16 p.m.
Location: FORT WORTH, TX 76102
Postal Product: First-Class Mail®
Extra Services: Certified Mail™
Return Receipt Electronic
Recipient Name: BMT I BPEOR NM LLC

Shipment Details


Weight: 2.0oz

Destination Delivery Address


Street Address: 201 MAIN ST
City, State ZIP Code: FORT WORTH, TX 76102-3105

Recipient Signature

Signature of Recipient:


THOMAS DURKIN

Address of Recipient:


201 Main St, Fort Worth, TX

Note: Scanned image may reflect a different destination address due to Intended Recipient's delivery instructions on file.

Thank you for selecting the United States Postal Service® for your mailing needs. If you require additional assistance, please contact your local Post Office™ or a Postal representative at 1-800-222-1811.

Sincerely,
United States Postal Service®
475 L'Enfant Plaza SW
Washington, D.C. 20260-0004

Information in this section provided by Covius Document Services, LLC.

Reference Number: 4188.58.1



December 19, 2023

Dear Covius Document Services:

The following is in response to your request for proof of delivery on your item with the tracking number:
9314 8699 0430 0115 1714 08.

Item Details

Status: Delivered, Front Desk/Reception/Mail Room
Status Date / Time: December 18, 2023, 12:55 p.m.
Location: DENVER, CO 80202
Postal Product: First-Class Mail®
Extra Services: Certified Mail™
Return Receipt Electronic
Recipient Name: Avalanche Royalty Partners LLC

Shipment Details

Weight: 2.0oz

Destination Delivery Address

Street Address: 475 17TH ST
City, State ZIP Code: DENVER, CO 80202-4011

Recipient Signature

Signature of Recipient:

IN mailbox

in mailbox

Address of Recipient:

475 - 17th

80202

Note: Scanned image may reflect a different destination address due to Intended Recipient's delivery instructions on file.

Thank you for selecting the United States Postal Service® for your mailing needs. If you require additional assistance, please contact your local Post Office™ or a Postal representative at 1-800-222-1811.

Sincerely,
United States Postal Service®
475 L'Enfant Plaza SW
Washington, D.C. 20260-0004

Information in this section provided by Covius Document Services, LLC.

Reference Number: 4188.58.1



December 22, 2023

Dear Covius Document Services:

The following is in response to your request for proof of delivery on your item with the tracking number:
9314 8699 0430 0115 1713 92.

Item Details

Status:	Delivered to Agent for Final Delivery
Status Date / Time:	December 21, 2023, 12:32 p.m.
Location:	HOUSTON, TX 77002
Postal Product:	First-Class Mail®
Extra Services:	Certified Mail™
	Return Receipt Electronic
Recipient Name:	EOG Resources Inc

Shipment Details

Weight:	2.0oz
---------	-------

Recipient Signature

Signature of Recipient:
(Authorized Agent)

Address of Recipient:

Note: Scanned image may reflect a different destination address due to Intended Recipient's delivery instructions on file.

Thank you for selecting the United States Postal Service® for your mailing needs. If you require additional assistance, please contact your local Post Office™ or a Postal representative at 1-800-222-1811.

Sincerely,
United States Postal Service®
475 L'Enfant Plaza SW
Washington, D.C. 20260-0004

Information in this section provided by Covius Document Services, LLC.

Reference Number: 4188.58.1



December 20, 2023

Dear Covius Document Services:

The following is in response to your request for proof of delivery on your item with the tracking number:
9314 8699 0430 0115 1713 85.

Item Details


Status: Delivered, Individual Picked Up at Post Office
Status Date / Time: December 19, 2023, 03:38 p.m.
Location: ARTESIA, NM 88210
Postal Product: First-Class Mail®
Extra Services: Certified Mail™
Return Receipt Electronic
Recipient Name: Yates Industries LLC

Shipment Details

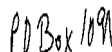
Weight: 2.0oz

Recipient Signature

Signature of Recipient:


FRANCES MOREAN

Address of Recipient:



Note: Scanned image may reflect a different destination address due to Intended Recipient's delivery instructions on file.

Thank you for selecting the United States Postal Service® for your mailing needs. If you require additional assistance, please contact your local Post Office™ or a Postal representative at 1-800-222-1811.

Sincerely,
United States Postal Service®
475 L'Enfant Plaza SW
Washington, D.C. 20260-0004

Information in this section provided by Covius Document Services, LLC.

Reference Number: 4188.58.1



December 19, 2023

Dear Covius Document Services:

The following is in response to your request for proof of delivery on your item with the tracking number:
9314 8699 0430 0115 1713 78.

Item Details

Status: Delivered, Left with Individual
Status Date / Time: December 18, 2023, 04:06 p.m.
Location: ARLINGTON, TX 76013
Postal Product: First-Class Mail®
Extra Services: Certified Mail™
Return Receipt Electronic
Recipient Name: Williamson Enterprises Nominee for G Dee Willi

Shipment Details

Weight: 2.0oz

Destination Delivery Address

Street Address: 1402 ST TROPEZ LN
City, State ZIP Code: ARLINGTON, TX 76013-8344

Recipient Signature

Signature of Recipient:

P. Williamson

Address of Recipient:

1402

St Tropez Ln

Note: Scanned image may reflect a different destination address due to Intended Recipient's delivery instructions on file.

Thank you for selecting the United States Postal Service® for your mailing needs. If you require additional assistance, please contact your local Post Office™ or a Postal representative at 1-800-222-1811.

Sincerely,
United States Postal Service®
475 L'Enfant Plaza SW
Washington, D.C. 20260-0004

Information in this section provided by Covius Document Services, LLC.

Reference Number: 4188.58.1



December 19, 2023

Dear Covius Document Services:

The following is in response to your request for proof of delivery on your item with the tracking number:
9314 8699 0430 0115 1713 61.


Item Details

Status: Delivered, Front Desk/Reception/Mail Room
Status Date / Time: December 18, 2023, 09:41 a.m.
Location: OKLAHOMA CITY, OK 73114
Postal Product: First-Class Mail®
Extra Services: Certified Mail™
Return Receipt Electronic
Recipient Name: Warwick Ares LLC

Shipment Details

Weight: 2.0oz

Recipient Signature

Signature of Recipient: 
Address of Recipient: 6608 N.
Western

Note: Scanned image may reflect a different destination address due to Intended Recipient's delivery instructions on file.

Thank you for selecting the United States Postal Service® for your mailing needs. If you require additional assistance, please contact your local Post Office™ or a Postal representative at 1-800-222-1811.

Sincerely,
United States Postal Service®
475 L'Enfant Plaza SW
Washington, D.C. 20260-0004

Information in this section provided by Covius Document Services, LLC.

Reference Number: 4188.58.1



December 21, 2023

Dear Covius Document Services:

The following is in response to your request for proof of delivery on your item with the tracking number:
9314 8699 0430 0115 1713 47.



Item Details

Status:	Delivered, Individual Picked Up at Postal Facility
Status Date / Time:	December 19, 2023, 09:03 p.m.
Location:	DALLAS, TX 75260
Postal Product:	First-Class Mail®
Extra Services:	Certified Mail™ Return Receipt Electronic
Recipient Name:	Unknown Trustee of the Thomas Ray Sivley Trust

Shipment Details

Weight:	2.0oz
----------------	-------

Recipient Signature

Signature of Recipient:	
Address of Recipient:	

Note: Scanned image may reflect a different destination address due to Intended Recipient's delivery instructions on file.

Thank you for selecting the United States Postal Service® for your mailing needs. If you require additional assistance, please contact your local Post Office™ or a Postal representative at 1-800-222-1811.

Sincerely,
United States Postal Service®
475 L'Enfant Plaza SW
Washington, D.C. 20260-0004

Information in this section provided by Covius Document Services, LLC.

Reference Number: 4188.58.1



December 21, 2023

Dear Covius Document Services:

The following is in response to your request for proof of delivery on your item with the tracking number:
9314 8699 0430 0115 1713 23.


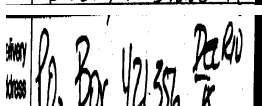
Item Details

Status: Delivered, Individual Picked Up at Postal Facility
Status Date / Time: December 20, 2023, 11:42 a.m.
Location: DEL RIO, TX 78840
Postal Product: First-Class Mail®
Extra Services: Certified Mail™
Return Receipt Electronic
Recipient Name: Unknown Trustee of the Jerry M Stone Revocable

Shipment Details

Weight: 2.0oz

Recipient Signature

Signature of Recipient:	
Address of Recipient:	

Note: Scanned image may reflect a different destination address due to Intended Recipient's delivery instructions on file.

Thank you for selecting the United States Postal Service® for your mailing needs. If you require additional assistance, please contact your local Post Office™ or a Postal representative at 1-800-222-1811.

Sincerely,
United States Postal Service®
475 L'Enfant Plaza SW
Washington, D.C. 20260-0004

Information in this section provided by Covius Document Services, LLC.

Reference Number: 4188.58.1



December 20, 2023

Dear Covius Document Services:

The following is in response to your request for proof of delivery on your item with the tracking number:
9314 8699 0430 0115 1713 09.

Item Details

Status: Delivered, Individual Picked Up at Post Office
Status Date / Time: December 19, 2023, 03:12 p.m.
Location: CODY, WY 82414
Postal Product: First-Class Mail®
Extra Services: Certified Mail™
Return Receipt Electronic
Recipient Name: Tex OK Energy Ltd Partnership ATTN LAND DEPT

Shipment Details


Weight: 2.0oz

Destination Delivery Address

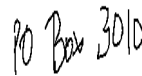
Street Address: PO BOX 3010
City, State ZIP Code: CODY, WY 82414-5915

Recipient Signature

Signature of Recipient:



Address of Recipient:



Note: Scanned image may reflect a different destination address due to Intended Recipient's delivery instructions on file.

Thank you for selecting the United States Postal Service® for your mailing needs. If you require additional assistance, please contact your local Post Office™ or a Postal representative at 1-800-222-1811.

Sincerely,
United States Postal Service®
475 L'Enfant Plaza SW
Washington, D.C. 20260-0004

Information in this section provided by Covius Document Services, LLC.

Reference Number: 4188.58.1



December 19, 2023

Dear Covius Document Services:

The following is in response to your request for proof of delivery on your item with the tracking number:
9314 8699 0430 0115 1712 55.

Item Details

Status: Delivered, Individual Picked Up at Postal Facility
Status Date / Time: December 18, 2023, 10:22 a.m.
Location: CLEBURNE, TX 76031
Postal Product: First-Class Mail®
Extra Services: Certified Mail™
Return Receipt Electronic
Recipient Name: Pozo Rico Partners Ltd

Shipment Details

Weight: 2.0oz

Recipient Signature

Signature of Recipient:	<table border="1"><tr><td>Signature</td><td>X</td><td>Barney Maddox</td></tr><tr><td>Printed Name</td><td></td><td>BARNEY MADDOX</td></tr></table>	Signature	X	Barney Maddox	Printed Name		BARNEY MADDOX
Signature	X	Barney Maddox					
Printed Name		BARNEY MADDOX					
Address of Recipient:	<table border="1"><tr><td>Delivery Address</td><td>P.O. 2258 Cleburne TX 76031</td></tr></table>	Delivery Address	P.O. 2258 Cleburne TX 76031				
Delivery Address	P.O. 2258 Cleburne TX 76031						

Note: Scanned image may reflect a different destination address due to Intended Recipient's delivery instructions on file.

Thank you for selecting the United States Postal Service® for your mailing needs. If you require additional assistance, please contact your local Post Office™ or a Postal representative at 1-800-222-1811.

Sincerely,
United States Postal Service®
475 L'Enfant Plaza SW
Washington, D.C. 20260-0004

Information in this section provided by Covius Document Services, LLC.

Reference Number: 4188.58.1



December 19, 2023

Dear Covius Document Services:

The following is in response to your request for proof of delivery on your item with the tracking number:
9314 8699 0430 0115 1712 48.

Item Details

Status: Delivered, Front Desk/Reception/Mail Room
Status Date / Time: December 18, 2023, 02:54 p.m.
Location: ROUND ROCK, TX 78664
Postal Product: First-Class Mail®
Extra Services: Certified Mail™
Return Receipt Electronic
Recipient Name: Peggy Runyan

Shipment Details


Weight: 2.0oz

Destination Delivery Address

Street Address: 1950 S A W GRIMES BLVD APT 102
City, State ZIP Code: ROUND ROCK, TX 78664-7496

Recipient Signature

Signature of Recipient:


Peggy Runyan

Address of Recipient:


1950
A W Grimes

Note: Scanned image may reflect a different destination address due to Intended Recipient's delivery instructions on file.

Thank you for selecting the United States Postal Service® for your mailing needs. If you require additional assistance, please contact your local Post Office™ or a Postal representative at 1-800-222-1811.

Sincerely,
United States Postal Service®
475 L'Enfant Plaza SW
Washington, D.C. 20260-0004

Information in this section provided by Covius Document Services, LLC.

Reference Number: 4188.58.1



December 22, 2023

Dear Covius Document Services:

The following is in response to your request for proof of delivery on your item with the tracking number:
9314 8699 0430 0115 1712 31.

Item Details

Status: Delivered, Left with Individual
Status Date / Time: December 21, 2023, 11:28 a.m.
Location: PHOENIX, AZ 85086
Postal Product: First-Class Mail®
Extra Services: Certified Mail™
Return Receipt Electronic
Recipient Name: Norman Keith Stone



Shipment Details

Weight: 2.0oz

Destination Delivery Address

Street Address: 39237 N ACADIA WAY
City, State ZIP Code: PHOENIX, AZ 85086-3772

Recipient Signature

Signature of Recipient:	
Address of Recipient:	

Note: Scanned image may reflect a different destination address due to Intended Recipient's delivery instructions on file.

Thank you for selecting the United States Postal Service® for your mailing needs. If you require additional assistance, please contact your local Post Office™ or a Postal representative at 1-800-222-1811.

Sincerely,
United States Postal Service®
475 L'Enfant Plaza SW
Washington, D.C. 20260-0004

Information in this section provided by Covius Document Services, LLC.

Reference Number: 4188.58.1



December 19, 2023

Dear Covius Document Services:

The following is in response to your request for proof of delivery on your item with the tracking number:
9314 8699 0430 0115 1712 24.

Item Details

Status: Delivered, Left with Individual
Status Date / Time: December 18, 2023, 01:46 p.m.
Location: HALTOM CITY, TX 76117
Postal Product: First-Class Mail®
Extra Services: Certified Mail™
Return Receipt Electronic
Recipient Name: Nona Snow d b a Gene Snow Operating

Shipment Details

Weight: 2.0oz

Destination Delivery Address

Street Address: 6300 MIDWAY RD
City, State ZIP Code: HALTOM CITY, TX 76117-5344

Recipient Signature

Signature of Recipient:

Address of Recipient:

Note: Scanned image may reflect a different destination address due to Intended Recipient's delivery instructions on file.

Thank you for selecting the United States Postal Service® for your mailing needs. If you require additional assistance, please contact your local Post Office™ or a Postal representative at 1-800-222-1811.

Sincerely,
United States Postal Service®
475 L'Enfant Plaza SW
Washington, D.C. 20260-0004

Information in this section provided by Covius Document Services, LLC.

Reference Number: 4188.58.1



December 21, 2023

Dear Covius Document Services:

The following is in response to your request for proof of delivery on your item with the tracking number:
9314 8699 0430 0115 1712 17.

Item Details

Status: Delivered, Individual Picked Up at Post Office
Status Date / Time: December 20, 2023, 01:07 p.m.
Location: SEELEY LAKE, MT 59868
Postal Product: First-Class Mail®
Extra Services: Certified Mail™
Return Receipt Electronic
Recipient Name: Mary E Stone

Shipment Details

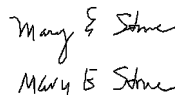
Weight: 2.0oz

Destination Delivery Address

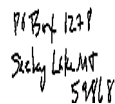
Street Address: PO BOX 1278
City, State ZIP Code: SEELEY LAKE, MT 59868-1278

Recipient Signature

Signature of Recipient:


Mary E Stone

Address of Recipient:


PO Box 1278
Seeley Lake MT
59868

Note: Scanned image may reflect a different destination address due to Intended Recipient's delivery instructions on file.

Thank you for selecting the United States Postal Service® for your mailing needs. If you require additional assistance, please contact your local Post Office™ or a Postal representative at 1-800-222-1811.

Sincerely,
United States Postal Service®
475 L'Enfant Plaza SW
Washington, D.C. 20260-0004

Information in this section provided by Covius Document Services, LLC.

Reference Number: 4188.58.1



December 21, 2023

Dear Covius Document Services:

The following is in response to your request for proof of delivery on your item with the tracking number:
9314 8699 0430 0115 1711 94.

Item Details

Status: Delivered, Front Desk/Reception/Mail Room
Status Date / Time: December 20, 2023, 12:26 p.m.
Location: HOUSTON, TX 77024
Postal Product: First-Class Mail®
Extra Services: Certified Mail™
Return Receipt Electronic
Recipient Name: Marathon Oil Permian LLC

Shipment Details

Weight: 2.0oz

Destination Delivery Address

Street Address: 990 TOWN AND COUNTRY BLVD
City, State ZIP Code: HOUSTON, TX 77024-2217

Recipient Signature

Signature of Recipient:

Address of Recipient:

Note: Scanned image may reflect a different destination address due to Intended Recipient's delivery instructions on file.

Thank you for selecting the United States Postal Service® for your mailing needs. If you require additional assistance, please contact your local Post Office™ or a Postal representative at 1-800-222-1811.

Sincerely,
United States Postal Service®
475 L'Enfant Plaza SW
Washington, D.C. 20260-0004

Information in this section provided by Covius Document Services, LLC.

Reference Number: 4188.58.1



December 22, 2023

Dear Covius Document Services:

The following is in response to your request for proof of delivery on your item with the tracking number:
9314 8699 0430 0115 1711 63.

Item Details

Status: Delivered, PO Box
Status Date / Time: December 21, 2023, 09:41 a.m.
Location: DALLAS, TX 75225
Postal Product: First-Class Mail®
Extra Services: Certified Mail™
Return Receipt Electronic
Recipient Name: Unknown Trustee of the Lanita C Williamson Fami



Shipment Details

Weight: 2.0oz

Destination Delivery Address

Street Address: 6210 DEL NORTE LN
City, State ZIP Code: DALLAS, TX 75225-2805

Recipient Signature

Signature of Recipient:	
Address of Recipient:	

Note: Scanned image may reflect a different destination address due to Intended Recipient's delivery instructions on file.

Thank you for selecting the United States Postal Service® for your mailing needs. If you require additional assistance, please contact your local Post Office™ or a Postal representative at 1-800-222-1811.

Sincerely,
United States Postal Service®
475 L'Enfant Plaza SW
Washington, D.C. 20260-0004

Information in this section provided by Covius Document Services, LLC.

Reference Number: 4188.58.1



December 20, 2023

Dear Covius Document Services:

The following is in response to your request for proof of delivery on your item with the tracking number:
9314 8699 0430 0115 1711 56.

Item Details

Status: Delivered, Left with Individual
Status Date / Time: December 19, 2023, 08:14 p.m.
Location: CARLSBAD, NM 88220
Postal Product: First-Class Mail®
Extra Services: Certified Mail™
Return Receipt Electronic
Recipient Name: Karen Elise Johnston separate property


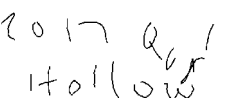
Shipment Details

Weight: 2.0oz

Destination Delivery Address

Street Address: 2017 QUAIL HOLLOW RUN
City, State ZIP Code: CARLSBAD, NM 88220-4181

Recipient Signature

Signature of Recipient:	
Address of Recipient:	

Note: Scanned image may reflect a different destination address due to Intended Recipient's delivery instructions on file.

Thank you for selecting the United States Postal Service® for your mailing needs. If you require additional assistance, please contact your local Post Office™ or a Postal representative at 1-800-222-1811.

Sincerely,
United States Postal Service®
475 L'Enfant Plaza SW
Washington, D.C. 20260-0004

Information in this section provided by Covius Document Services, LLC.

Reference Number: 4188.58.1



December 19, 2023

Dear Covius Document Services:

The following is in response to your request for proof of delivery on your item with the tracking number:
9314 8699 0430 0115 1711 49.

Item Details

Status: Delivered, Left with Individual
Status Date / Time: December 18, 2023, 04:58 p.m.
Location: DEL RIO, TX 78840
Postal Product: First-Class Mail®
Extra Services: Certified Mail™
Return Receipt Electronic
Recipient Name: Jerry Ruth McDonald Stone


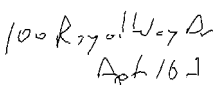
Shipment Details

Weight: 2.0oz

Destination Delivery Address

Street Address: 100 ROYAL WAY DR APT 10A
City, State ZIP Code: DEL RIO, TX 78840-3072

Recipient Signature

Signature of Recipient:	
Address of Recipient:	

Note: Scanned image may reflect a different destination address due to Intended Recipient's delivery instructions on file.

Thank you for selecting the United States Postal Service® for your mailing needs. If you require additional assistance, please contact your local Post Office™ or a Postal representative at 1-800-222-1811.

Sincerely,
United States Postal Service®
475 L'Enfant Plaza SW
Washington, D.C. 20260-0004

Information in this section provided by Covius Document Services, LLC.

Reference Number: 4188.58.1



December 27, 2023

Dear Covius Document Services:

The following is in response to your request for proof of delivery on your item with the tracking number:
9314 8699 0430 0115 1711 32.


Item Details

Status:	Delivered, Individual Picked Up at Post Office
Status Date / Time:	December 26, 2023, 04:24 p.m.
Location:	MOUNT PLEASANT, SC 29464
Postal Product:	First-Class Mail®
Extra Services:	Certified Mail™ Return Receipt Electronic
Recipient Name:	Genesis Limited Partnership

Shipment Details

Weight:	2.0oz
----------------	-------

Recipient Signature

Signature of Recipient:	 Stephen W. Speer
Address of Recipient:	PO BOX 1363 <small>MOUNT PLEASANT, SC 29465-1363</small>

Note: Scanned image may reflect a different destination address due to Intended Recipient's delivery instructions on file.

Thank you for selecting the United States Postal Service® for your mailing needs. If you require additional assistance, please contact your local Post Office™ or a Postal representative at 1-800-222-1811.

Sincerely,
United States Postal Service®
475 L'Enfant Plaza SW
Washington, D.C. 20260-0004

Information in this section provided by Covius Document Services, LLC.

Reference Number: 4188.58.1



December 20, 2023

Dear Covius Document Services:

The following is in response to your request for proof of delivery on your item with the tracking number:
9314 8699 0430 0115 1710 64.

Item Details

Status: Delivered, Individual Picked Up at Post Office
Status Date / Time: December 19, 2023, 03:12 p.m.
Location: CODY, WY 82414
Postal Product: First-Class Mail®
Extra Services: Certified Mail™
Return Receipt Electronic
Recipient Name: Cody Energy Inc

Shipment Details

Weight: 2.0oz

Destination Delivery Address

Street Address: PO BOX 3010
City, State ZIP Code: CODY, WY 82414-5915

Recipient Signature

Signature of Recipient:

T Gordon

Address of Recipient:

PO Box 3010

Note: Scanned image may reflect a different destination address due to Intended Recipient's delivery instructions on file.

Thank you for selecting the United States Postal Service® for your mailing needs. If you require additional assistance, please contact your local Post Office™ or a Postal representative at 1-800-222-1811.

Sincerely,
United States Postal Service®
475 L'Enfant Plaza SW
Washington, D.C. 20260-0004

Information in this section provided by Covius Document Services, LLC.

Reference Number: 4188.58.1



December 21, 2023

Dear Covius Document Services:

The following is in response to your request for proof of delivery on your item with the tracking number:
9314 8699 0430 0115 1710 40.

Item Details

Status: Delivered, Individual Picked Up at Post Office
Status Date / Time: December 20, 2023, 04:20 p.m.
Location: TULSA, OK 74114
Postal Product: First-Class Mail®
Extra Services: Certified Mail™
Return Receipt Electronic
Recipient Name: BK Exploration Corporation

Shipment Details

Weight: 2.0oz

Recipient Signature

Signature of Recipient: *TJ Burks*
B Burks
Address of Recipient: *Box 52098*

Note: Scanned image may reflect a different destination address due to Intended Recipient's delivery instructions on file.

Thank you for selecting the United States Postal Service® for your mailing needs. If you require additional assistance, please contact your local Post Office™ or a Postal representative at 1-800-222-1811.

Sincerely,
United States Postal Service®
475 L'Enfant Plaza SW
Washington, D.C. 20260-0004

Information in this section provided by Covius Document Services, LLC.

Reference Number: 4188.58.1



December 19, 2023

Dear Covius Document Services:

The following is in response to your request for proof of delivery on your item with the tracking number:
9314 8699 0430 0115 1710 33.

Item Details

Status: Delivered, Left with Individual
Status Date / Time: December 18, 2023, 02:04 p.m.
Location: TEMPLE, TX 76502
Postal Product: First-Class Mail®
Extra Services: Certified Mail™
Return Receipt Electronic
Recipient Name: Billy L Johnston separate property

Shipment Details

Weight: 2.0oz

Destination Delivery Address

Street Address: 1714 NEUBERRY CLIFFE
City, State ZIP Code: TEMPLE, TX 76502-5691

Recipient Signature

Signature of Recipient:

Address of Recipient:

Note: Scanned image may reflect a different destination address due to Intended Recipient's delivery instructions on file.

Thank you for selecting the United States Postal Service® for your mailing needs. If you require additional assistance, please contact your local Post Office™ or a Postal representative at 1-800-222-1811.

Sincerely,
United States Postal Service®
475 L'Enfant Plaza SW
Washington, D.C. 20260-0004

Information in this section provided by Covius Document Services, LLC.

Reference Number: 4188.58.1



December 19, 2023

Dear Covius Document Services:

The following is in response to your request for proof of delivery on your item with the tracking number:
9314 8699 0430 0115 1710 19.

Item Details

Status:	Delivered, Left with Individual
Status Date / Time:	December 18, 2023, 02:33 p.m.
Location:	CARLSBAD, NM 88220
Postal Product:	First-Class Mail®
Extra Services:	Certified Mail™
	Return Receipt Electronic
Recipient Name:	Bureau of Land Management

Shipment Details

Weight: 2.0oz

Destination Delivery Address

Street Address: 620 E GREENE ST
City, State ZIP Code: CARLSBAD, NM 88220-6292

Recipient Signature

Signature of Recipient:

R^2 Rho-squared

Address of Recipient:

Wp
Lgr

Note: Scanned image may reflect a different destination address due to Intended Recipient's delivery instructions on file.

Thank you for selecting the United States Postal Service® for your mailing needs. If you require additional assistance, please contact your local Post Office™ or a Postal representative at 1-800-222-1811.

Sincerely,
United States Postal Service®
475 L'Enfant Plaza SW
Washington, D.C. 20260-0004

Information in this section provided by Covius Document Services, LLC.

Reference Number: 4188.58.1

Carlsbad Current Argus.

PART OF THE USA TODAY NETWORK

Affidavit of Publication

Ad # 0005867481

This is not an invoice

ABADIE SCHILL P.C.
555 RIVERGATE # B 4-180

DURANGO, CO 81301-7485

I, a legal clerk of the **Carlsbad Current Argus**, a newspaper published daily at the City of Carlsbad, in said county of Eddy, state of New Mexico and of general paid circulation in said county; that the same is a duly qualified newspaper under the laws of the State wherein legal notices and advertisements may be published; that the printed notice attached hereto was published in the regular and entire edition of said newspaper and not in supplement thereof in editions dated as follows:

12/19/2023

Nicole Jacobs
Legal Clerk

Subscribed and sworn before me this December 19, 2023:

Kathleen Allen

State of WI, County of Brown
NOTARY PUBLIC

1-2-25

My commission expires

KATHLEEN ALLEN
Notary Public
State of Wisconsin

Ad # 0005867481
PO #: 24079
of Affidavits 1

This is not an invoice

CASE No. 24079: Notice -- to all parties and persons having any right, title, interest or claim in this case, including owners of working interest, overriding royalty interest, and record title, among others, whether such parties or persons are listed herein or not, as well as notice to all known and unknown heirs, devisees, assigns and successors of such affected parties and persons, which based on reasonable diligence include BECKY ANN TURNER; BILLY L. JOHNSTON, SEPARATE PROPERTY; BK EXPLORATION CORPORATION; C. MARK MALONEY CO. LLC; CODY ENERGY INC.; COG OPERATING LLC; CONCHO OIL & GAS LLC; GREGORY J. NIBERT AND CAROLYN S. NIBERT, CO-PERSONAL REPRESENTATIVES OF THE ESTATE OF DAVID J. SORENSON, DECEASED; SUCCESSORS OF THE ESTATE OF J.C. DAVIS JR., DECEASED; FEATHERSTONE DEVELOPMENT CORPORATION; FORAN OIL COMPANY; GENESIS LIMITED PARTNERSHIP; JERRY RUTH MCDONALD STONE; KAREN ELISE JOHNSTON, SEPARATE PROPERTY; UNKNOWN TRUSTEE OF THE LANITA C. WILLIAMSON FAMILY LIVING TRUST; LARRY N. ARNOLD AND JANET ARNOLD, HUSBAND AND WIFE; MADDOX FAMILY ENTERPRISES LLC; MARATHON OIL PERMIAN LLC; MARJAM ENERGY LLC; MARY E. STONE; NONA SNOW D/B/A GENE SNOW OPERATING; NORMAN KEITH STONE; PEGGY RUNYAN; POZO RICO PARTNERS LTD.; PROSPECTOR LLC; RED BIRD VENTURES INC.; SHARBRO ENERGY LLC; SPECIAL EXPLORATION LLC; TEX-OK ENERGY LTD. PARTNERSHIP; THE MCDANIEL COMPANY INC.; UNKNOWN TRUSTEE OF THE JERRY M. STONE REVOCABLE TRUST DATED JULY 29, 2003; UNKNOWN TRUSTEE OF THE JO ANN SIVLEY RUPPERT TRUST; UNKNOWN TRUSTEES OF THE THOMAS RAY SIVLEY TRUST; WADI PETROLEUM INC.; WARWICK-ARES LLC; WILLIAMSON ENTERPRISES, NOMINEE FOR G. DEE WILLIAMSON AND PAULETTE WILLIAMSON, TRUSTEES UNDER G. DEE WILLIAMSON AND PAULETTE WILLIAMSON REVOCABLE TRUST UTA DATED JANUARY 27, 1987; YATES INDUSTRIES LLC; EOG RESOURCES INC.; AVALANCHE ROYALTY PARTNERS LLC; BMT I BPEOR NM LLC; BMT II BPEOR NM LLC; CHARMAR LLC; COG OPERATING LLC; KEYSTONE (CTAM) BPEOR NM LLC; KEYSTONE (RMB) BPEOR NM LLC; LMBI I BPEOR NM LLC; LMBI II BPEOR NM LLC; MCELROY MINERALS LLC; SRBI I BPEOR NM LLC; SRBI II BPEOR NM LLC; THRU LINE BPEOR NM LLC; WALLACE H. SCOTT III and WILLIAM WINFIELD SCOTT -- of Devon Energy Production Company, L.P.'s application for approval of compulsory pooling, Eddy County, New Mexico. The State of New Mexico, through its Oil Conservation Division, hereby gives notice that the Division Examiner will conduct a public hearing at 8:15 a.m. on January 4, 2024, held in Pecos Hall at the Oil Conservation Division's Santa Fe Offices located at 1220 South Saint Francis Drive, Santa Fe, New Mexico 87505. If so desired, you can attend the hearing in person at Pecos Hall or you can attend virtually through remote online access. For information about attending by remote access and reviewing the status of the case, you can visit the Division's website at: <https://www.emnrd.nm.gov/ocd/hearing-info/> or call (505) 476-3441. It is recommended that you check with the Division to determine the best option for attendance. Devon Energy Production Company, L.P., at 333 W. Sheridan Ave, Oklahoma City, OK 73102, seeks an order from the Division pooling all uncommitted mineral interests in the Wolfcamp formation, designated as a gas pool, underlying a standard 640-acre, more or less, spacing and proration unit comprised of the S/2 of Sections 11 and 10, Township 22 South, Range 27 East, NMPM, Eddy County, New Mexico. The proposed wells to be dedicated to the horizontal spacing unit are the **Atlatl 11-10 Fed Com 623H Well**, a gas well, to be horizontally drilled from a surface location in NE/4 SE/4 (Unit I) of Section 11 to a bottom hole location in NW/4 SW/4 (Unit L) of Section 10; and the **Atlatl 11-10 Fed Com 624H Well**, a gas well, to be horizontally drilled from a surface location in NE/4 SE/4 (Unit I) of Section 11 to a bottom hole location in SW/4 SW/4 (Unit M) of Section 10. The **623H Well** and **624H Well** will be unorthodox in their locations since their take points do not comply with setback requirements under special Division rules for the Wolfcamp Pool, as described in Order No. R-14262; therefore, Devon will be applying for administrative approval of the nonstandard locations. Furthermore, Devon seeks approval for overlapping units in the E/2 of Section 10 and the W/2 of Section 11. Also, to be considered will be approval for the cost of drilling and completing the wells and the allocation of the costs thereof; actual operating costs and charges for supervision; the designation of the Applicant as Operator of the wells and unit; and a 200% charge for the risk involved in drilling and completing the wells. The wells and lands are located approximately 2.5 miles East of Carlsbad, New Mexico. #5867481, Current Argus, December 19, 2023

EXHIBIT
C-3