

**STATE OF NEW MEXICO
ENERGY, MINERALS AND NATURAL RESOURCES DEPARTMENT OIL
CONSERVATION DIVISION**

**APPLICATION OF DEVON ENERGY PRODUCTION
COMPANY, L.P., FOR COMPULSORY POOLING,
EDDY COUNTY, NEW MEXICO**

Case No. 24283

NOTICE OF FILING: SECOND AMENDED HEARING PACKET

Devon Energy Production Company, L.P. ("Devon"), through its undersigned attorneys, hereby submits for filing the following Second Amended Hearing Packet for the above-referenced case, attached hereto as Exhibit 1. Devon has amended its previously submitted Amended Hearing Packet to include a revised Compulsory Pooling Checklist that describes the formation and vertical extent to be pooled in accordance with direction provided by the Division.

Respectfully submitted,

ABADIE & SCHILL, PC

/s/ Darin C. Savage

Darin C. Savage

Andrew D. Schill
William E. Zimsky
214 McKenzie Street
Santa Fe, New Mexico 87501
Telephone: 970.385.4401
Facsimile: 970.385.4901
darin@abadieschill.com
andrew@abadieschill.com
bill@abadieschill.com
**Attorneys for Devon Energy
Production Company, L.P.**

**BEFORE THE OIL CONSERVATION DIVISION
EXAMINER HEARING APRIL 4, 2024**

**APPLICATION OF DEVON ENERGY PRODUCTION
COMPANY, L.P., FOR COMPULSORY POOLING,
EDDY COUNTY, NEW MEXICO**

Second Amended Hearing Packet

Case No. 24283:

**Burton Flat 3-1 Fed State Com 623H Well
Burton Flat 3-1 Fed State Com 624H Well
Burton Flat 3-1 Fed State Com 626H Well
Burton Flat 3-1 Fed State Com 826H Well**

DEVON ENERGY PRODUCTION COMPANY, L.P.

**EXHIBIT
1**

TABLE OF CONTENTS

TAB 1	Reference for Case No. 24283 Application Case No. 24283:	Burton Flat 3-1 Fed State Com 623H Well Burton Flat 3-1 Fed State Com 624H Well Burton Flat 3-1 Fed State Com 626H Well Burton Flat 3-1 Fed State Com 826H Well
	Second Amended NMOCD Checklist Case No. 24283	
TAB 2	Exhibit A: Self-Affirmed Statement of Andy Bennett, Landman Exhibit A-1: C-102 Forms Exhibit A-2: Ownership and Sectional Map Exhibit A-3: Well Proposal Letters and AFEs Exhibit A-4: Chronology of Contacts with Uncommitted Owners	
TAB 3	Exhibit B: Self-Affirmed Statement of Joe Dixon, Geologist Exhibit B-1: Structure Map Exhibit B-2: Gross Isochore Exhibit B-3: Stratigraphic Cross Section Exhibit B-4: Gun Barrel View Exhibit B-5: Structural Cross-Section	
TAB 4	Exhibit C: Self-Affirmed Statement of Notice, Darin C. Savage Exhibit C-1: Notice Letters Exhibit C-2: Mailing List Exhibit C-3: Affidavits of Publication	

TAB 1

Reference for Case No. 24283
Application Case No. 24283:

Burton Flat 3-1 Fed State Com 623H Well
Burton Flat 3-1 Fed State Com 624H Well
Burton Flat 3-1 Fed State Com 626H Well
Burton Flat 3-1 Fed State Com 826H Well

Second Amended NMOCD Checklist Case No. 24283

**STATE OF NEW MEXICO
ENERGY, MINERALS AND NATURAL RESOURCES DEPARTMENT
OIL CONSERVATION DIVISION**

**APPLICATION OF DEVON ENERGY PRODUCTION
COMPANY, L.P., FOR COMPULSORY POOLING,
EDDY COUNTY, NEW MEXICO**

Case No. 24283

APPLICATION

Devon Energy Production Company, L.P., (“Devon”), OGRID No. 6137, through its undersigned attorneys, hereby files this Application with the Oil Conservation Division (“Division”) pursuant to the provisions of NMSA 1978, Section 70-2-17, seeking an order pooling all uncommitted mineral interests in the Wolfcamp formation, designated as an oil pool, underlying a non-standard 1,920-acre, more or less, spacing and proration unit comprised of Lots 9 through 16 and the S/2 (aka Units I through P) of Sections 1, 2 and 3, Township 21 South, Range 27 East, NMPM, Eddy County, New Mexico. Sections 1, 2, and 3 are irregular sections containing correction lots.

In support of its Application, Devon states the following:

1. Devon is a working interest owner in the proposed horizontal spacing unit (“HSU”) and has a right to drill a well thereon.
2. Devon had previously pooled and orders were issued for two units which together cover the same 1,920-acre area as the HSU proposed herein. Those two units consist of (1) Lots 9 through 16 of Sections 1, 2 and 3, containing the Burton Flat 3-1 Fed State Com 623H Well (as established in Case No. 23911, Order No. R-23022); and (2) the S/2 of Sections 1, 2 and 3, containing the Burton Flat 3-1 Fed State Com 624H, 626H, and 826H Wells (as established in

Case No. 23910, Order No. R-23021). In this Application, the non-standard HSU is proposed as part of a process to reconfigure the two existing units into the larger non-standard unit, a process which will also involve Devon seeking approval of the non-standard HSU by administrative application.

3. Devon proposes and dedicates to the HSU the **Burton Flat 3-1 Fed State Com 623H Well**, the **Burton Flat 3-1 Fed State Com 624H Well**, the **Burton Flat 3-1 Fed State Com 626H Well**, and the **Burton Flat 3-1 Fed State Com 826H Well**, as the initial wells, to be drilled to a sufficient depth to test the Wolfcamp formation.

4. Devon proposes the **Burton Flat 3-1 Fed State Com 623H Well**, an oil well, to be horizontally drilled from a surface location in Lot 13 of Section 3 to a bottom hole location in Lot 9 of Section 1.

5. Devon proposes the **Burton Flat 3-1 Fed State Com 624H Well**, an oil well, to be horizontally drilled from a surface location in the NW/4 SW/4 (Unit L) of Section 3 to a bottom hole location in NE/4 SE/4 (Unit I) of Section 1.

6. Devon proposes the **Burton Flat 3-1 Fed State Com 626H Well**, an oil well, to be horizontally drilled from a surface location in the SW/4 SW/4 (Unit M) of Section 3 to a bottom hole location in the SE/4 SE/4 (Unit P) of Section 1.

7. Devon proposes the **Burton Flat 3-1 Fed State Com 826H Well**, an oil well, to be horizontally drilled from a surface location in the SW/4 SW/4 (Unit M) of Section 3 to a bottom hole location in the SE/4 SE/4 (Unit P) of Section 1

8. The proposed wells are orthodox in their location, and the take points and completed intervals comply with setback requirements under statewide rules.

9. Devon will seek administrative approval of the proposed non-standard spacing (NSP) unit.

10. Devon has sought in good faith, but has been unable to obtain, voluntary agreement from all interest owners to participate in the drilling of the wells or in the commitment of their interests to the wells for their development within the proposed HSU.

11. The pooling of all interests in the Wolfcamp formation within the proposed HSU, and the establishment of the non-standard spacing unit, will avoid the drilling of unnecessary wells, prevent waste, and protect correlative rights.

12. In order to provide for its just and fair share of the oil and gas underlying the subject lands, Devon requests that all uncommitted interests in this HSU be pooled and that Devon be designated the operator of the proposed horizontal wells and HSU.

WHEREFORE, Devon requests that this Application be set for hearing on April 4, 2024, before an Examiner of the Oil Conservation Division, and after notice and hearing as required by law, the Division enter an order:

A. Pooling all uncommitted mineral interests in the Wolfcamp formation, designated as an oil pool, underlying a non-standard 1,920-acre, more or less, spacing and proration unit comprised of Lots 9 through 16 and the S/2 (aka Units I through P) of Sections 1, 2 and 3, Township 21 South, Range 27 East, NMPM, Eddy County, New Mexico.

B. Approving the **Burton Flat 3-1 Fed State Com 623H Well**, the **Burton Flat 3-1 Fed State Com 624H Well**, **Burton Flat 3-1 Fed State Com 626H Well**, and the **Burton Flat 3-1 Fed State Com 826H Well**, as the wells for the HSU.

C. Designating Devon as operator of this HSU and the horizontal wells to be drilled thereon;

D. Authorizing Devon to recover its costs of drilling, equipping, and completing the wells;

E. Approving actual operating charges and costs of supervision, to the maximum extent allowable, while drilling and after completion, together with a provision adjusting the rates pursuant to the COPAS accounting procedures; and

F. Setting a 200% charge for the risk assumed by Devon in drilling and completing the wells in the event a working interest owner elects not to participate in the wells.

Respectfully submitted,

ABADIE & SCHILL, PC

/s/ Darin Savage

Darin C. Savage

Andrew D. Schill
William E. Zimsky
214 McKenzie Street
Santa Fe, New Mexico 87501
Telephone: 970.385.4401
Facsimile: 970.385.4901
darin@abadieschill.com
andrew@abadieschill.com
bill@abadieschill.com

**Attorneys for Devon Energy Production
Company, L.P.**

Application of Devon Energy Production Company, L.P., for Compulsory Pooling, Eddy County, New Mexico. Applicant in the above-styled cause seeks an order from the Division pooling all uncommitted mineral interests in the Wolfcamp formation, designated as an oil pool, underlying a non-standard 1,920-acre, more or less, spacing and proration unit comprised of Lots 9 through 16 and the S/2 (aka Units I through P) of Sections 1, 2 and 3, Township 21 South, Range 27 East, NMPM, Eddy County, New Mexico. Sections 1, 2, and 3 are irregular sections containing correction lots. The proposed wells to be dedicated to the horizontal spacing unit are the **Burton Flat 3-1 Fed State Com 623H Well**, an oil well, to be horizontally drilled from a surface location in Lot 13 of Section 3 to a bottom hole location in Lot 9 of Section 1; the **Burton Flat 3-1 Fed State Com 624H Well**, an oil well, to be horizontally drilled from a surface location in the NW/4 SW/4 (Unit L) of Section 3 to a bottom hole location in NE/4 SE/4 (Unit I) of Section 1; **Burton Flat 3-1 Fed State Com 626H Well**, an oil well, to be horizontally drilled from a surface location in the SW/4 SW/4 (Unit M) of Section 3 to a bottom hole location in the SE/4 SE/4 (Unit P) of Section 1; and the **Burton Flat 3-1 Fed State Com 826H Well**, an oil well, to be horizontally drilled from a surface location in the SW/4 SW/4 (Unit M) of Section 3 to a bottom hole location in the SE/4 SE/4 (Unit P) of Section 1. The wells will be orthodox in location, and the take points and completed interval will comply with the setback requirements under the statewide Rules. Applicant will apply for administrative approval of the non-standard spacing unit. Also to be considered will be approval for the cost of drilling and completing the wells and the allocation of the costs thereof; actual operating costs and charges for supervision; the designation of the Applicant as Operator of the wells and unit; and a 200% charge for the risk involved in drilling and completing the wells. The wells and lands are located approximately 7 miles northeast of Carlsbad, New Mexico.

COMPULSORY POOLING APPLICATION CHECKLIST**ALL INFORMATION IN THE APPLICATION MUST BE SUPPORTED BY SIGNED AFFIDAVITS**

Case: 24283	APPLICANT'S RESPONSE
Date: April 4, 2024 (Scheduled hearing)	
Applicant	Devon Energy Production Company, L.P.
Designated Operator & OGRID (affiliation if applicable)	6137
Applicant's Counsel:	Darin C. Savage, Abadie & Schill, P.C.
Case Title:	APPLICATION OF DEVON ENERGY PRODUCTION COMPANY, L.P., FOR COMPULSORY POOLING, EDDY COUNTY, NEW MEXICO
Entries of Appearance/Intervenors:	
Well Family	Burton Flat 3-1 Fed State Com
Formation/Pool	
Formation Name(s) or Vertical Extent:	Upper Wolfcamp
Primary Product (Oil or Gas):	Oil
Pooling this vertical extent:	Upper Wolfcamp
Pool Name and Pool Code:	WC Upper Wolfcamp East; Pool Code: 98315
Well Location Setback Rules:	Statewide Rules
Spacing Unit	
Type (Horizontal/Vertical)	Horizontal
Size (Acres)	1,920-acre, more or less
Building Blocks:	Quarter-Quarter Sections (40 Acre Blocks)
Orientation:	West to East
Description: TRS/County	Lots 9-16 and the S/2 (aka Units I through P) of Sections 1, 2, and 3, all in Township 21 South, Range 27 East, NMPPM, Eddy County, New Mexico
Standard Horizontal Well Spacing Unit (Y/N), If No, describe <u>and is approval of non-standard unit requested in this application?</u>	No; non-standard unit covering Lots 9-16 and the S/2 (aka Units I through P) of Sections 1, 2, and 3, all in Township 21 South, Range 27 East, NMPPM, Eddy County, New Mexico; Devon has filed a separate application for administrative approval of the proposed non-standard spacing unit.
Other Situations	
Depth Severance: Y/N. If yes, description	No, N/A
Proximity Tracts: If yes, description	No
Proximity Defining Well: if yes, description	No
Applicant's Ownership in Each Tract	See Exhibit A-2, breakdown of ownership
Well(s)	
Name & API (if assigned), surface and bottom hole location, footages, completion target, orientation, completion status (standard or non-standard)	Add wells as needed

Well #1	Burton Flat 3-1 Fed State Com 623H Well (API No. 30-015-54699), SHL: Lot 13, 2988' FSL, 150' FWL, Section 3, T21S-R27E; BHL: Lot 9, 3400' FNL, 20' FEL, Section 1, T21S-R27E, NMPM; Eddy County, New Mexico, laydown, standard location
Horizontal Well First and Last Take Points	Burton Flat 3-1 Fed State Com 623H Well: FTP: Lot 12, 3400' FNL, 100' FWL, Section 3, T21S-R27E LTP: Lot 9, 3400' FNL, 100' FEL, Section 1, T21S-R27E
Completion Target (Formation, TVD and MD)	Burton Flat 3-1 Fed State Com 623H Well: TVD approx. 9115', TMD 24,395'; Wolfcamp formation, See Exhibit A, A-1 & B-3
Well #2	Burton Flat 3-1 Fed State Com 624H Well (API No. 30-015-54862), SHL: Unit L, 2126' FSL, 150' FWL, Section 3, T21S-R27E; BHL: Unit I, 2596' FSL, 20' FEL, Section 1, T21S-R27E, NMPM; Eddy County, New Mexico, laydown, standard location
Horizontal Well First and Last Take Points	Burton Flat 3-1 Fed State Com 624H Well: FTP: Unit L, 2596' FSL, 100' FWL, Section 3, T21S-R27E LTP: Unit I, 2596' FSL, 100' FEL, Section 1, T21S-R27E
Completion Target (Formation, TVD and MD)	Burton Flat 3-1 Fed State Com 624H Well: TVD approx. 9131', TMD 24,395'; Wolfcamp formation, See Exhibit A, A-1 & B-3
Well #3	Burton Flat 3-1 Fed State Com 626H Well (API No. 30-015-54846), SHL: Unit M, 235' FSL, 205' FWL, Section 3, T21S-R27E; BHL: Unit P, 1096' FSL, 20' FEL, Section 1, T21S-R27E, NMPM; Eddy County, New Mexico, laydown, standard location
Horizontal Well First and Last Take Points	Burton Flat 3-1 Fed State Com 626H Well: FTP: Unit M, 1096' FSL, 100' FWL, Section 3, T21S-R27E LTP: Unit P, 1096' FSL, 100' FEL, Section 1, T21S-R27E
Completion Target (Formation, TVD and MD)	Burton Flat 3-1 Fed State Com 626H Well: TVD approx. 9179', TMD 24,338'; Wolfcamp formation, See Exhibit A, A-1 & B-3
Well #4	Burton Flat 3-1 Fed State Com 826H Well (API No. 30-015-54826), SHL: Unit M, 175' FSL, 205' FWL, Section 3, T21S-R27E; BHL: Unit P, 721' FSL, 20' FEL, Section 1, T21S-R27E, NMPM; Eddy County, New Mexico, laydown, standard location
Horizontal Well First and Last Take Points	Burton Flat 3-1 Fed State Com 826H Well: FTP: Unit M, 721' FSL, 100' FWL, Section 3, T21S-R27E LTP: Unit P, 721' FSL, 100' FEL, Section 1, T21S-R27E
Completion Target (Formation, TVD and MD)	Burton Flat 3-1 Fed State Com 826H Well: TVD approx. 9572', TMD 24,760'; Wolfcamp formation, See Exhibit A, A-1 & B-3
AFE Capex and Operating Costs	
Drilling Supervision/Month \$	\$8000, Exhibit A
Production Supervision/Month \$	\$800, Exhibit A
Justification for Supervision Costs	Exhibit A
Requested Risk Charge	200%, Exhibit A
Notice of Hearing	

Proposed Notice of Hearing	Exhibit C, C-1
Proof of Mailed Notice of Hearing (20 days before hearing)	Exhibit C-2
Proof of Published Notice of Hearing (10 days before hearing)	Exhibit C-3
Ownership Determination	
Land Ownership Schematic of the Spacing Unit	Exhibit A-2
Tract List (including lease numbers and owners)	Exhibit A-2
If approval of Non-Standard Spacing Unit is requested, Tract List (including lease numbers and owners) of Tracts subject to notice requirements.	N/A; Applicant applied separately for administrative approval of NSP
Pooled Parties (including ownership type)	All uncommitted WI owners; ORRI owners; and Record Title owners; including as shown on Exhibit A-2
Unlocatable Parties to be Pooled	Exhibit A, Para. 15
Ownership Depth Severance (including percentage above & below)	N/A
Joinder	
Sample Copy of Proposal Letter	Exhibit A-3
List of Interest Owners (ie Exhibit A of JOA)	Exhibit A-2
Chronology of Contact with Non-Joined Working Interests	Exhibit A-4
Overhead Rates In Proposal Letter	Exhibit A-3
Cost Estimate to Drill and Complete	Exhibit A-3
Cost Estimate to Equip Well	Exhibit A-3
Cost Estimate for Production Facilities	Exhibit A-3
Geology	
Summary (including special considerations)	Exhibit B
Spacing Unit Schematic	Exhibit B-1, B-2
Gunbarrel/Lateral Trajectory Schematic	Exhibit B-4, B-5
Well Orientation (with rationale)	Exhibit B, B-1, B-2
Target Formation	Exhibit B-3, B-4, B-5
HSU Cross Section	Exhibit B-3, B-4, B-5
Depth Severance Discussion	N/A
Forms, Figures and Tables	
C-102	Exhibit A-1
Tracts	Exhibit A-2
Summary of Interests, Unit Recapitulation (Tracts)	Exhibit A-2
General Location Map (including basin)	Exhibit A-2
Well Bore Location Map	Exhibit A-1, B-1, B-2, B-4
Structure Contour Map - Subsea Depth	Exhibit B-1
Cross Section Location Map (including wells)	Exhibit B-3, B-4, B-5
Cross Section (including Landing Zone)	Exhibit B-3, B-4, B-5
Additional Information	
Special Provisions/Stipulations	
CERTIFICATION: I hereby certify that the information provided in this checklist is complete and accurate.	
Printed Name (Attorney or Party Representative):	Darin C. Savage
Signed Name (Attorney or Party Representative):	/s/ Darin Savage
Date:	Date: April 1, 2024

TAB 2

Exhibit A: Self-Affirmed Statement of Andy Bennett, Landman
Exhibit A-1: C-102 Forms
Exhibit A-2: Ownership and Sectional Map
Exhibit A-3: Well Proposal Letters and AFEs
Exhibit A-4: Chronology of Contacts with Uncommitted Owners

**STATE OF NEW MEXICO
DEPARTMENT OF ENERGY, MINERALS AND NATURAL RESOURCES
OIL CONSERVATION DIVISION**

**APPLICATION OF DEVON ENERGY PRODUCTION
COMPANY, L.P. FOR COMPULSORY POOLING,
EDDY COUNTY, NEW MEXICO**

Case No. 24283

SELF-AFFIRMED STATEMENT OF ANDY BENNETT

I, Andy Bennett, state and affirm the following:

1. I am over the age of eighteen years and have the capacity to execute this Statement, which is based on my personal knowledge.
2. I graduated from the University of Oklahoma with a Bachelor's degree in Business (Energy Management) in 2008. I have worked at Devon for approximately 15 years, and I have been working in New Mexico for 6 years. My credentials as a petroleum landman have been accepted by the New Mexico Oil Conservation Division ("Division") and made a matter of record.
3. This Statement is submitted in connection with the filing by Devon of the above-referenced compulsory pooling applications pursuant to 19.15.4.12.A(1).
4. Devon seeks an order pooling all uncommitted mineral interests in the Wolfcamp formation (WC Burton Flat Upper Wolfcamp East Pool (Pool Code: 98315)), designated as an oil pool, underlying a non-standard 1,920-acre, more or less, spacing and proration unit comprised of Lots 9 through 16 and the S/2 (aka Units I through P) of Sections 1, 2 and 3, Township 21 South, Range 27 East, NMPM, Eddy County, New Mexico. Sections 1, 2, and 3 are irregular sections containing correction lots.

**EXHIBIT
A**

5. Devon had previously pooled and orders were issued for two units which together cover the same 1,920-acre area as the spacing unit proposed herein. Those two units consist of (1) Lots 9 through 16 of Sections 1, 2 and 3, containing the Burton Flat 3-1 Fed State Com 623H Well (as established in Case No. 23911, Order No. R-23022); and (2) the S/2 of Sections 1, 2 and 3, containing the Burton Flat 3-1 Fed State Com 624H, 626H, and 826H Wells (as established in Case No. 23910, Order No. R-23021). In this Application, the non-standard unit is proposed as part of a process to reconfigure the two existing units into the larger non-standard unit, a process which has also included Devon seeking approval by filing an administrative application for approval of the non-standard spacing unit, which was filed concurrently with the pooling application.

6. Under Case No. 24283, Devon seeks to dedicate to the spacing unit the **Burton Flat 3-1 Fed State Com 623H Well**, the **Burton Flat 3-1 Fed State Com 624H Well**, the **Burton Flat 3-1 Fed State Com 626H Well**, and the **Burton Flat 3-1 Fed State Com 826H Well**, as the initial wells, to be drilled to a sufficient depth to test the Wolfcamp formation.

7. The **Burton Flat 3-1 Fed State Com 623H Well** (API 30-015-54699) an oil well, to be horizontally drilled from a surface location in Lot 13 of Section 3 to a bottom hole location in Lot 9 of Section 1; approximate TVD of 9,115'; approximate TMD of 24,395'; FTP in Lot 12 of Section 3: 3,400' FNL, 100' FWL; LTP in Lot 9 of Section 1: 3,400' FNL, 100' FEL.

8. The **Burton Flat 3-1 Fed State Com 624H Well** (API 30-015-54862) an oil well, to be horizontally drilled from a surface location in the NW/4 SW/4 (Unit L) of Section 3 to a bottom hole location in the NE/4 SE/4 (Unit I) of Section 1; approximate TVD of 9,131'; approximate TMD of 24,395'; FTP in Unit L of Section 3: 2,596' FSL, 100' FWL; LTP in Unit I of Section 1: 2,596' FSL, 100' FEL.

9. The **Burton Flat 3-1 Fed State Com 626H Well** (API 30-015-54846) an oil well, to be horizontally drilled from a surface location in the SW/4 SW/4 (Unit M) of Section 3 to a bottom hole location in the SE/4 SE/4 (Unit P) of Section 1; approximate TVD of 9,179'; approximate TMD of 24,338'; FTP in Unit M of Section 3: 1,096' FSL, 100' FWL; LTP in Unit P of Section 1: 1,096' FSL, 100' FEL.

10. The **Burton Flat 3-1 Fed State Com 826H Well** (API 30-015-54826) an oil well, to be horizontally drilled from a surface location in the SW/4 SW/4 (Unit M) of Section 3 to a bottom hole location in the SE/4 SE/4 (Unit P) of Section 1; approximate TVD of 9,572'; approximate TMD of 24,760'; FTP in Unit M of Section 3: 721' FSL, 100' FWL; LTP in Unit P of Section 1: 721' FSL, 100' FEL

11. The proposed C-102 for each well is attached as **Exhibit A-1**.

12. A general location plat and a plat outlining the unit being pooled is attached hereto as **Exhibit A-2**, which show the location of the proposed well within the unit. The proposed wells are orthodox in location, and their completed intervals and take points comply with setback requirements under statewide rules.

13. The parties being pooled, the nature of their interests, and their last known addresses are listed on **Exhibit A-2** attached hereto. **Exhibit A-2** includes information regarding the working interest owners, the overriding royalty interest owners, and the record title owners to be pooled.

14. There are no depth severances in the Wolfcamp formation in this acreage.

15. Our review of the subject lands did not show any overlapping units.

16. I provided the law firm of Abadie & Schill P.C. a list of names and addresses for the uncommitted interest owners shown on **Exhibit A-2**. In compiling these addresses, I

conducted a diligent search of the public records in Lea County, New Mexico, where the well is located, and of phone directories and did computer searches to locate the contact information for parties entitled to notification. Notice to one working interest owner, Magnum Hunter Production, Inc., is reported as To Be Returned. However, Devon used the same address for Magnum Hunter as it had used in recent poolings in which the notice letter was delivered, and after notice had been mailed in this case, Magnum Hunter informed me that they were aware of the hearing, voluntarily committed their interest to this unit, and has been removed from the list of parties to be pooled. Notice letters to three overriding royalty owners were reported as To Be Returned. Notice letters to six overriding royalty owners are reported as In Transit, as shown in **Exhibit C-2**. Devon published notice in the Carlsbad Current-Argus, a newspaper of general circulation in Eddy County, New Mexico, to account for any unlocatable parties and cover any contingencies regarding notice.

17. Devon has made a good faith effort to negotiate with the interest owners, but has been unable to obtain, voluntary agreement from all interest owners to participate in the drilling of the wells or in the commitment of their interests to the well for their development within the proposed horizontal spacing unit. **Exhibit A-4** provides a chronology and history of contacts with the owners.

18. The interest owners being pooled have been contacted regarding the proposed well but have failed or refused to voluntarily commit their interest in the well. However, Devon has been in ongoing discussions with some of the interest owners to voluntarily enter into a Joint Operating Agreement. If a mutually agreeable Joint Operating Agreement is reached between Devon and another interest owner or owners, Devon requests that the voluntary agreement become operative and supersede the Division's order for said parties, except to the extent the Division

deems it necessary to maintain spacing criteria for the purpose of conservation, the prevention of waste, and protection of correlative rights.

19. **Exhibit A-3** is a sample proposal letter and the AFEs for the proposed well. The estimated cost of the well set forth in the AFEs is fair, reasonable, and comparable to the costs of other wells of similar depths and lengths drilled in this area of New Mexico.

20. Devon requests overhead and administrative rates of \$8,000/month for drilling each well and \$800/month for producing each well. These rates are fair and comparable to the rates charged by other operators for wells of this type in this area of southeastern New Mexico. Devon requests that these rates be adjusted periodically as provided in the COPAS Accounting Procedure.

21. Devon requests the maximum cost, plus 200% risk charge be assessed against non-consenting working interest owners to the extent needed.

22. Devon requests that it be the designated operator of the unit and wells.

23. The Exhibits to this Statement were prepared by me or compiled from Devon's company business records under my direct supervision.


24. The granting of this Application is in the best interests of conservation, the prevention of waste, and the protection of correlative rights, and will avoid the drilling of unnecessary wells.

25. The foregoing is correct and complete to the best of my knowledge and belief.


[Signature page follows]

Signature page of Self-Affirmed Statement of Andy Bennett:

I understand that this Self-Affirmed Statement will be used as written testimony before the Division in Case No. 24283 and affirm that my testimony herein is true and correct, to the best of my knowledge and belief and made under penalty of perjury under the laws of the State of New Mexico.



Andy Bennett



Date Signed

DISTRICT I
1625 N. FRENCH DR., HOBBS, NM 88240
Phone: (575) 393-6161 Fax: (575) 393-0720

DISTRICT II
811 S. FIRST ST., ARTESIA, NM 88210
Phone: (575) 748-1283 Fax: (575) 748-9720

DISTRICT III
1000 RIO BRAZOS RD., AZTEC, NM 87410
Phone: (505) 334-6178 Fax: (505) 334-6170

DISTRICT IV
1220 S. ST. FRANCIS DR., SANTA FE, NM 87505
Phone: (505) 476-3460 Fax: (505) 476-3462

State of New Mexico
Energy, Minerals & Natural Resources Department
OIL CONSERVATION DIVISION
1220 SOUTH ST. FRANCIS DR.
Santa Fe, New Mexico 87505

Form C-102
Revised August 1, 2011
Submit one copy to appropriate
District Office

☐ AMENDED REPORT

WELL LOCATION AND ACREAGE DEDICATION PLAT

API Number 30-015-54699	Pool Code 98315	Pool Name WC BURTON FLAT UPPER WC
Property Code	Property Name BURTON FLAT 3-1 FED STATE COM	Well Number 623H
OGRID No. 6137	Operator Name DEVON ENERGY PRODUCTION COMPANY, L.P.	Elevation 3195.9'

Surface Location

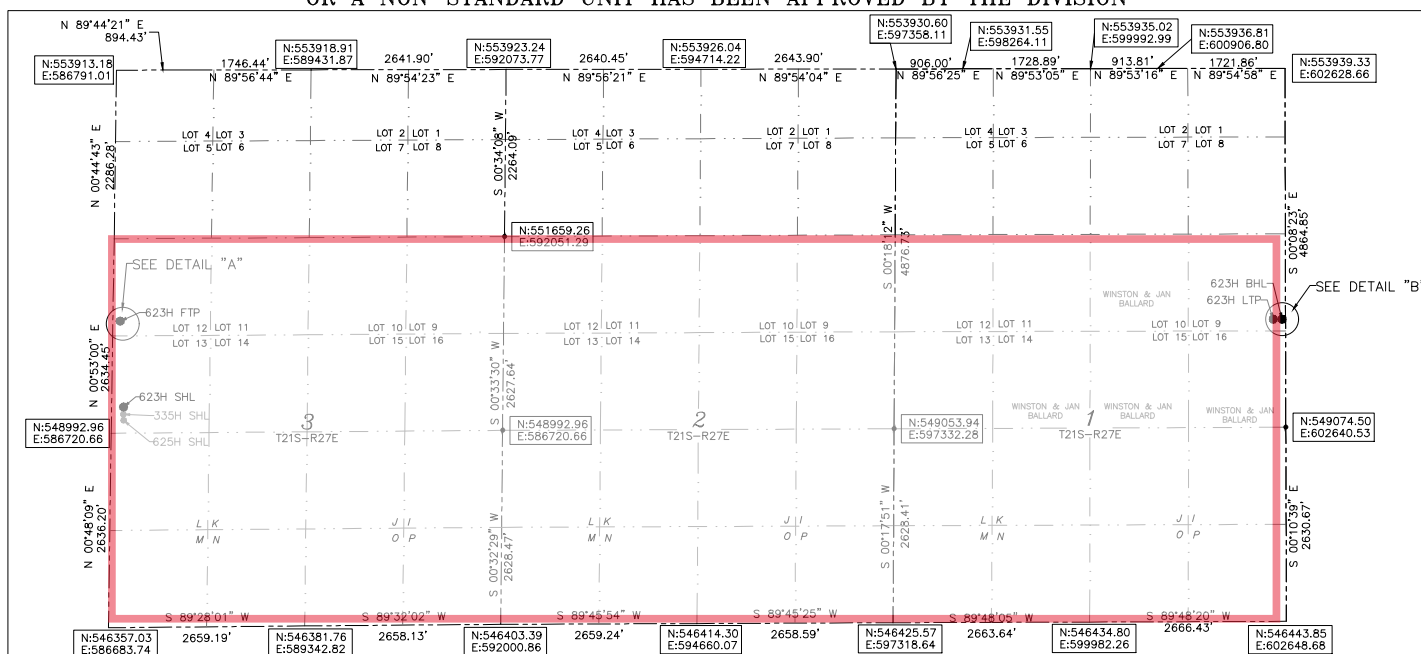
UL or lot No.	Section	Township	Range	Lot Idn	Feet from the	North/South line	Feet from the	East/West line	County
LOT 13	3	21-S	27-E		2988	SOUTH	150	WEST	EDDY

Bottom Hole Location If Different From Surface

UL or lot No.	Section	Township	Range	Lot Idn	Feet from the	North/South line	Feet from the	East/West line	County
LOT 9	1	21-S	27-E		3400	NORTH	20	EAST	EDDY

Dedicated Acres	Joint or Infill	Consolidation Code	Order No.
1920			

NO ALLOWABLE WILL BE ASSIGNED TO THIS COMPLETION UNTIL ALL INTERESTS HAVE BEEN CONSOLIDATED
OR A NON-STANDARD UNIT HAS BEEN APPROVED BY THE DIVISION

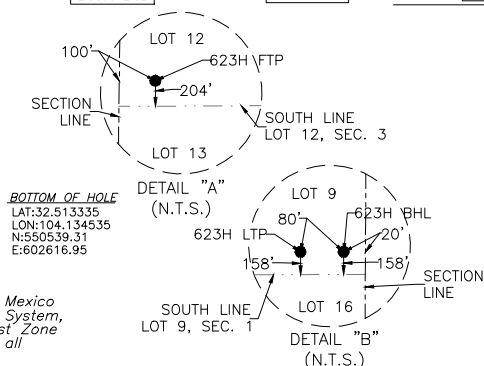


BURTON FLAT 3-1
FED STATE COM 623H

3400' FNL 100' FWL SEC. 3
LAT:32.513335
LON:104.185606
N:549346.91
E:586875.74

LAST TAKE POINT
3400' FNL 100' FEL SEC. 1
LAT:32.513335
LON:104.185704
N:550513.39
E:586844.11

are based on the New Mexico
State Plane Coordinate System,
NAD 83, New Mexico East Zone
3001, US Survey Feet, all
distances are grid.



OPERATOR CERTIFICATION

I hereby certify that the information
herein is true and complete to the best of
my knowledge and belief, and that this
organization either owns a working interest
or an undivided mineral interest in the land
including the proposed bottom hole location
or has a right to drill this well at this
location pursuant to a contract with an
owner of such mineral or working interest,
or to a voluntary pooling agreement or a
compulsory pooling order heretofore entered
by the division.

Arianna Evans 10/26/22
Signature Date

Arianna Evans
Printed Name
arianna.evans@dvn.com
E-mail Address

SURVEYOR CERTIFICATION

I hereby certify that the well location
shown on this plat was plotted from field
notes of actual surveys made by me or
under my supervision, and that the same is
true and correct to the best of my belief.

Signature & Seal of Professional Surveyor
4/10/2022

NEW MEXICO
PROFESSIONAL SURVEYOR
22404
Certificate No. 22404

EXHIBIT
A-1

Intent ☒ As Drilled ☐

API # 30-015-54699		
Operator Name: DEVON ENERGY PRODUCTION COMPANY, LP.	Property Name: BURTON FLAT 3-1 FED STATE COM	Well Number 623H

Kick Off Point (KOP)

UL	Section	Township	Range	Lot	Feet	From N/S	Feet	From E/W	County
	3	21S	27E	13	3401	NORTH	52	WEST	EDDY
Latitude 32.51323631					Longitude 104.18594676				NAD 83

First Take Point (FTP)

UL	Section	Township	Range	Lot	Feet	From N/S	Feet	From E/W	County
	3	21-S	27-E	12	3400	NORTH	100	WEST	EDDY
Latitude 32.513335					Longitude 104.185704				NAD 83

Last Take Point (LTP)

UL	Section	Township	Range	Lot	Feet	From N/S	Feet	From E/W	County
	1	21-S	27-E	9	3400	NORT	100	EAST	EDDY
Latitude 32.513336					Longitude 104.134794				NAD 83

Is this well the defining well for the Horizontal Spacing Unit? ☒Is this well an infill well? ☐

If infill is yes please provide API if available, Operator Name and well number for Defining well for Horizontal Spacing Unit.

API #		
Operator Name:	Property Name:	Well Number

KZ 06/29/2018

DISTRICT I
1625 N. FRENCH DR., HOBBS, NM 88240
Phone: (575) 393-6161 Fax: (575) 393-0720

DISTRICT II
811 S. FIRST ST., ARTESIA, NM 88210
Phone: (575) 748-1283 Fax: (575) 748-9720

DISTRICT III
1000 RIO BRAZOS RD., AZTEC, NM 87410
Phone: (505) 334-6178 Fax: (505) 334-6170

DISTRICT IV
1220 S. ST. FRANCIS DR., SANTA FE, NM 87505
Phone: (505) 476-3460 Fax: (505) 476-3462

State of New Mexico
Energy, Minerals & Natural Resources Department
OIL CONSERVATION DIVISION
1220 SOUTH ST. FRANCIS DR.
Santa Fe, New Mexico 87505

Form C-102
Revised August 1, 2011
Submit one copy to appropriate
District Office

☐ AMENDED REPORT

WELL LOCATION AND ACREAGE DEDICATION PLAT

API Number 30-015-54862	Pool Code 98315	Pool Name WC BURTON FLAT UPPER WC
Property Code	Property Name BURTON FLAT 3-1 FED STATE COM	Well Number 624H
OGRID No. 6137	Operator Name DEVON ENERGY PRODUCTION COMPANY, L.P.	Elevation 3195.3'

Surface Location

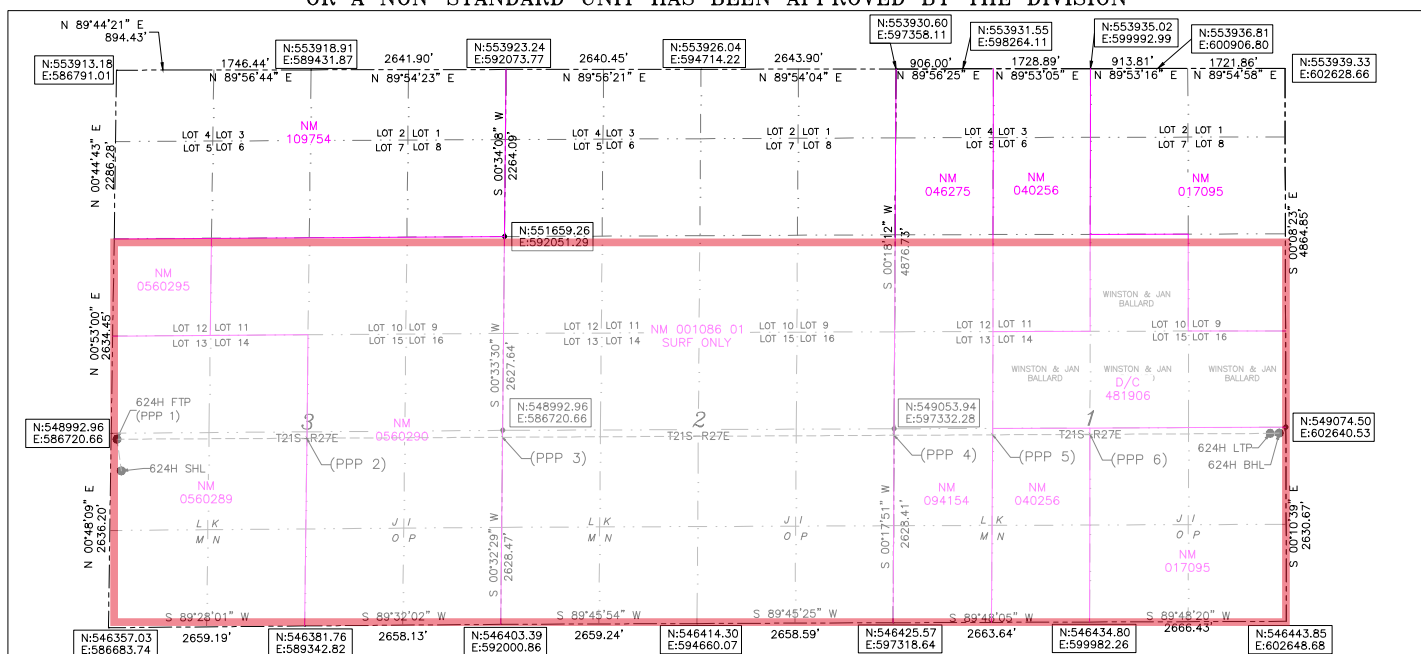
UL or lot No.	Section	Township	Range	Lot Idn	Feet from the	North/South line	Feet from the	East/West line	County
L	3	21-S	27-E		2126	SOUTH	150	WEST	EDDY

Bottom Hole Location If Different From Surface

UL or lot No.	Section	Township	Range	Lot Idn	Feet from the	North/South line	Feet from the	East/West line	County
I	1	21-S	27-E		2596	SOUTH	20	EAST	EDDY

Dedicated Acres	Joint or Infill	Consolidation Code	Order No.
1920			

**NO ALLOWABLE WILL BE ASSIGNED TO THIS COMPLETION UNTIL ALL INTERESTS HAVE BEEN CONSOLIDATED
OR A NON-STANDARD UNIT HAS BEEN APPROVED BY THE DIVISION**



BURTON FLAT 3-1
FED. STATE COM. 624H
EL: 3195.3'
GEODETIC COORDINATES NAD 83
NMSP. EAST SURFACE LOCATION
N: 548484.79
E: 586863.56
LAT: 32.507758
LON: 104.185650
KICK OFF POINT
CALLS:
N: 548953
S: 586763
32.50895250
LON: 104.18605439
FIRST TAKE POINT (PPP 1)
2596' FSL 100' FWL SEC. 3
N: 548954.41
E: 586820.13
LAT: 32.509049
LON: 104.185789
LAST TAKE POINT
2596' FSL 100' FWL SEC. 1
N: 549039.50
E: 602540.63
LAT: 32.509213
LON: 104.134791

BOTTOM OF HOLE
N: 549039.77
E: 602602.63
LAT: 32.509214
LON: 104.134532
PPP 2
2586' FSL 2653' FWL SEC. 3
N: 548968.23
E: 589373.37
LAT: 32.509077
LON: 104.177506
PPP 3
2579' FSL 0' FWL SEC. 2
N: 548982.58
E: 592025.23
LAT: 32.509106
LON: 104.168903
PPP 4
2586' FSL 0' FWL SEC. 1
N: 549011.30
E: 597332.06
LAT: 32.509161
LON: 104.151688

PPP 5
2588' FSL 1336 FWL SEC. 1
N: 549018.54
E: 598668.23
LAT: 32.509175
LON: 104.147353
PPP 6
2591' FSL 2654 FWL SEC. 1
N: 549025.67
E: 599985.96
LAT: 32.509188
LON: 104.143079

OPERATOR CERTIFICATION

I hereby certify that the information herein is true and complete to the best of my knowledge and belief, and that this organization either owns a working interest or an undivided mineral interest in the land including the proposed bottom hole location or has a right to drill this well at this location pursuant to a contract with an owner of such mineral or working interest, or to a voluntary pooling agreement or a compulsory pooling order heretofore entered by the division.

Arianna Evans 8/23/23
Signature Date

ARIANNA EVANS
Printed Name

ARIANNA.EVANS@DVN.COM

E-mail Address

SURVEYOR CERTIFICATION

I hereby certify that the well location shown on this plat was plotted from field notes of actual surveys made by me or under my supervision, and that the same is true and correct to the best of my belief.

Signature of Professional Surveyor
B.L. LAMAN
04/10/2022

NEW MEXICO
PROFESSIONAL SURVEYOR
22404
B.L. LAMAN
8/23/23
Certificate No. 22404
DRAWN BY: JP

Intent ☒ As Drilled ☐

API #

Operator Name: DEVON ENERGY PRODUCTION COMPANY, LP.	Property Name: BURTON FLAT 3-1 FED STATE COM	Well Number 624H
---	---	---------------------

Kick Off Point (KOP)

UL L	Section 3	Township 21S	Range 27E	Lot	Feet 2595	From N/S SOUTH	Feet 43	From E/W WEST	County EDDY
Latitude 32.50895250					Longitude -104.18605439			NAD 83	

First Take Point (FTP)

UL L	Section 3	Township 21-S	Range 27-E	Lot	Feet 2596	From N/S SOUTH	Feet 100	From E/W WEST	County EDDY
Latitude 32.509049					Longitude 104.185789			NAD 83	

Last Take Point (LTP)

UL I	Section 1	Township 21-S	Range 27-E	Lot	Feet 2596	From N/S SOUTH	Feet 100	From E/W EAST	County EDDY
Latitude 32.509213					Longitude 104.134791			NAD 83	

Is this well the defining well for the Horizontal Spacing Unit?

☐ no

Is this well an infill well?

☐ yes

If infill is yes please provide API if available, Operator Name and well number for Defining well for Horizontal Spacing Unit.

API #

Operator Name: DEVON ENERGY PRODUCTION.,LP	Property Name: BURTON FLAT 3-1 FED STATE COM	Well Number 626H
---	---	---------------------

KZ 06/29/2018

DISTRICT IV
1220 S. ST. FRANCIS DR., SANTA FE, NM 87505
Phone: (505) 476-3460 Fax: (505) 476-3462

Form C-102
Revised August 1, 2011
Submit one copy to appropriate
District Office

WELL LOCATION AND ACREAGE DEDICATION PLAT

API Number 30-015-54846		Pool Code 98315	Pool Name WC BURTON FLAT UPPER WOLFCAMP EAST
Property Code	Property Name BURTON FLAT 3-1 FED STATE COM		Well Number 626H
OGRID No. 6137	Operator Name DEVON ENERGY PRODUCTION COMPANY, L.P.		Elevation 3206.9'

Surface Location

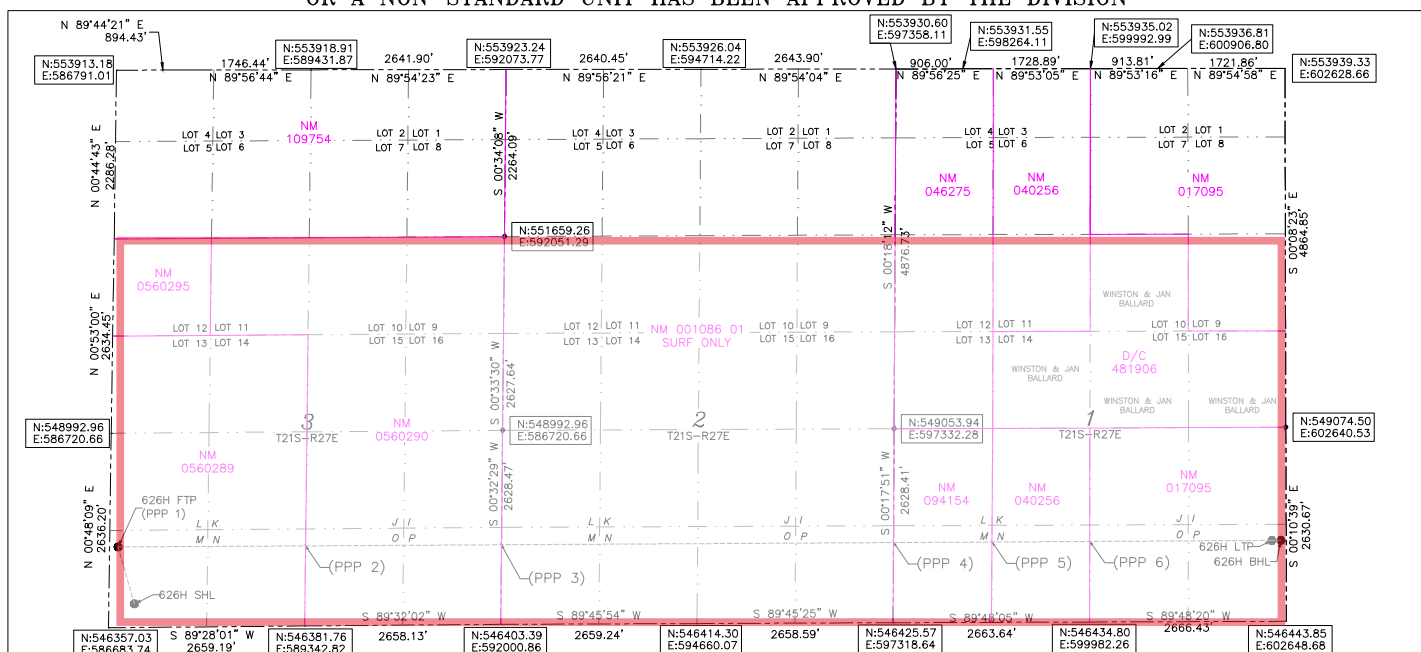
UL or lot No.	Section	Township	Range	Lot Idn	Feet from the	North/South line	Feet from the	East/West line	County
M	3	21-S	27-E		235	SOUTH	205	WEST	EDDY

Bottom Hole Location If Different From Surface

UL or lot No.	Section	Township	Range	Lot Idn	Feet from the	North/South line	Feet from the	East/West line	County
P	1	21-S	27-E		1096	SOUTH	20	EAST	EDDY

Dedicated Acres	Joint or Infill	Consolidation Code	Order No.
1920			

NO ALLOWABLE WILL BE ASSIGNED TO THIS COMPLETION UNTIL ALL INTERESTS HAVE BEEN CONSOLIDATED
OR A NON-STANDARD UNIT HAS BEEN APPROVED BY THE DIVISION



BURTON FLAT 3-1
FED STATE COM 626H
E:3206.9'
GEODETIC COORDINATES NAD 83
E:3206.9' SURFACE LOCATION
N:546593.97
E:586892.08
LAT: 32.502561
LON: 104.185564
KICK OFF POINT
CALLS: 1096 FSL 57 FWL
N: 547453.5
E: 586878.6
LAT: 32.50438007
LON: -104.18608485
FIRST TAKE POINT (PPP 1)
1096° FSL 100' FWL SEC. 3
N:547454.15
E:586799.91
LAT:32.504926
LON: 104.185864
LAST TAKE POINT
1096° FSL 100' FEL SEC. 1
N:547539.21
E:602545.28
LAT: 32.505089
LON: -104.184785

BOTTOM OF HOLE
N:547539.32
E:602625.28
LAT:32.505089
LON:104.134526

PPP 2
1086' FSL 2656' FWL SEC. 3
N:547467.96
E:589355.65
LAT:32.504954
LON:104.177571

PPP 3
1079' FSL 0' FWL SEC. 2
N:547482.30
E:592011.05
LAT:32.504982
LON:104.168957

PPP 4
1085' FSL 0' FWL SEC. 1
N:547511.00
E:597324.27
LAT:32.505037
LON:104.151721

PPP 6
1090' FSL 2660' FWL SEC. 1
N:547525.37
E:599983.98
LAT:32.505064
LON:104.143094

OPERATOR CERTIFICATION

I hereby certify that the information herein is true and complete to the best of my knowledge and belief, and that this organization either owns a working interest or unleased mineral interest in the land including the proposed bottom hole location or has a right to drill this well in this location pursuant to a contract with an owner of such mineral or working interest, or to a voluntary pooling agreement or a compulsory pooling order heretofore entered by the division.

by the division.
Arianna Evans 8/23/23
 Signature Date

Arianna Evans

Printed Name

arianna.evans@dvn.com


E-mail Address

SURVEYOR CERTIFICATION

I hereby certify that the well location shown on this plat was plotted from field notes of actual surveys made by me or under my supervision, and that the same is true and correct to the best of my belief.

5/2022

Signature & Seal of Professional Surveyor



11/29/22

REV: 8/20/2023

Certificate No. 22404	B.L. LAMAN
DRAWN BY: JP	

Intent ☒ As Drilled ☐

API #		
Operator Name: DEVON ENERGY PRODUCTION COMPANY, LP.	Property Name: BURTON FLAT 3-1 FED STATE COM	Well Number 626H

Kick Off Point (KOP)

UL	Section	Township	Range	Lot	Feet	From N/S	Feet	From E/W	County
	3	21S	27E	13	1096	SOUTH	57	WEST	EDDY
Latitude 32.50483007					Longitude -104.18608485			NAD 83	

First Take Point (FTP)

UL	Section	Township	Range	Lot	Feet	From N/S	Feet	From E/W	County
M	3	21-S	27-E		1096	SOUTH	100	WEST	EDDY
Latitude 32.504926					Longitude 104.185864			NAD 83	

Last Take Point (LTP)

UL	Section	Township	Range	Lot	Feet	From N/S	Feet	From E/W	County
P	1	21-S	27-E		1096	SOUTH	100	EAST	EDDY
Latitude 32.505089					Longitude 104.134785			NAD 83	

Is this well the defining well for the Horizontal Spacing Unit? ☒Is this well an infill well? ☐

If infill is yes please provide API if available, Operator Name and well number for Defining well for Horizontal Spacing Unit.

API #		
Operator Name:	Property Name:	Well Number

KZ 06/29/2018

DISTRICT I
1625 N. FRENCH DR., HOBBS, NM 88240
Phone: (575) 393-6161 Fax: (575) 393-0720

DISTRICT II
811 S. FIRST ST., ARTESIA, NM 88210
Phone: (575) 748-1283 Fax: (575) 748-9720

DISTRICT III
1000 RIO BRAZOS RD., AZTEC, NM 87410
Phone: (505) 334-6178 Fax: (505) 334-6170

DISTRICT IV
1220 S. ST. FRANCIS DR., SANTA FE, NM 87505
Phone: (505) 476-3460 Fax: (505) 476-3462

State of New Mexico
Energy, Minerals & Natural Resources Department
OIL CONSERVATION DIVISION
1220 SOUTH ST. FRANCIS DR.
Santa Fe, New Mexico 87505

Form C-102
Revised August 1, 2011
Submit one copy to appropriate
District Office

☐ AMENDED REPORT

WELL LOCATION AND ACREAGE DEDICATION PLAT

API Number 30-015-54826	Pool Code 98315	Pool Name WC BURTON FLAT UPPER WC
Property Code	Property Name BURTON FLAT 3-1 FED STATE COM	Well Number 826H
OGRID No. 6137	Operator Name DEVON ENERGY PRODUCTION COMPANY, L.P.	Elevation 3206.2'

Surface Location

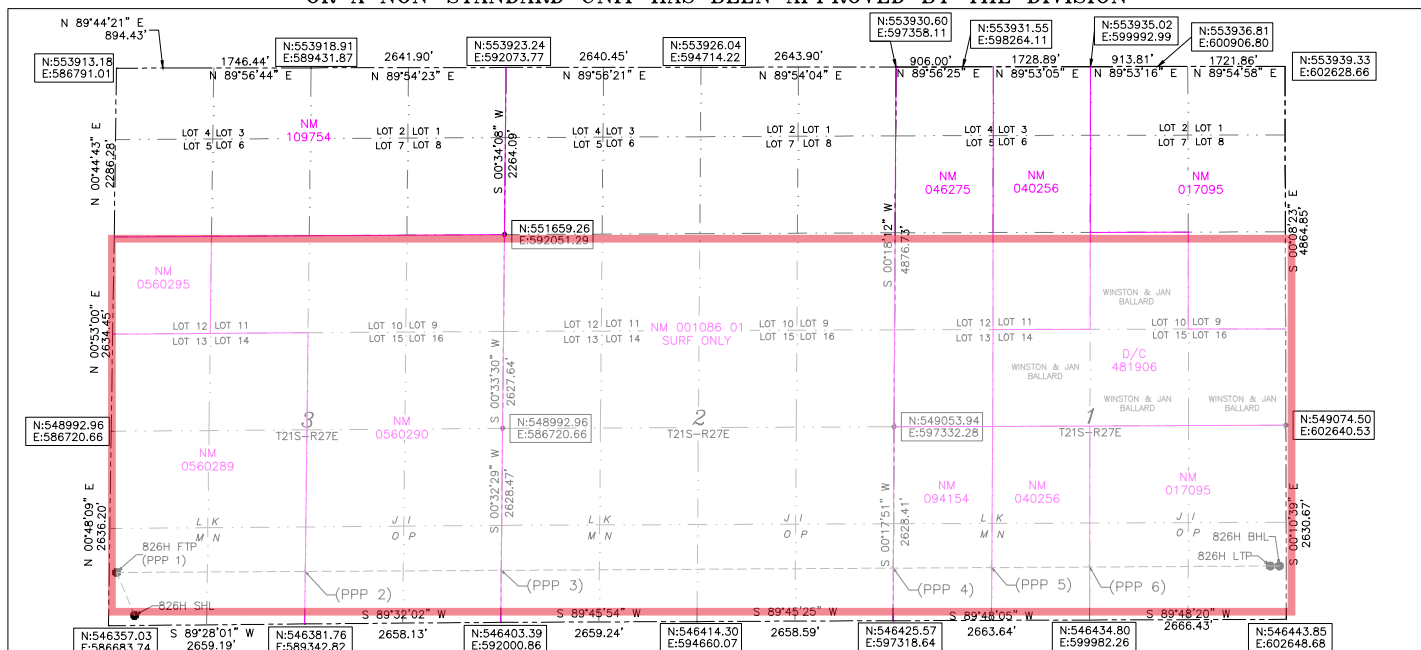
UL or lot No.	Section	Township	Range	Lot Idn	Feet from the	North/South line	Feet from the	East/West line	County
M	3	21-S	27-E		175	SOUTH	205	WEST	EDDY

Bottom Hole Location If Different From Surface

UL or lot No.	Section	Township	Range	Lot Idn	Feet from the	North/South line	Feet from the	East/West line	County
P	1	21-S	27-E		721	SOUTH	20	EAST	EDDY

Dedicated Acres	Joint or Infill	Consolidation Code	Order No.
1920			

NO ALLOWABLE WILL BE ASSIGNED TO THIS COMPLETION UNTIL ALL INTERESTS HAVE BEEN CONSOLIDATED
OR A NON-STANDARD UNIT HAS BEEN APPROVED BY THE DIVISION



BURTON FLAT 3-1
FED STATE COM 826H

GEODETIC COORDINATES NAD 83
NAD83 EAST SURFACE LOCATION

N:548533.96
E:586891.23

LAT:32.502396
LON:104.185569

KICK OFF POINT
CALLS: 721 FSL 52 FWL

N: 547078.40
E: 586745.35

LAT: 32.50379915
LON: 104.18612090

FIRST TAKE POINT (PPP 1)
721' FSL 100' FWL SEC. 3

N:547076.63
E:586793.85

LAT:32.503893
LON:104.185882

LAST TAKE POINT
721' FSL 100' FWL SEC. 1

N:547164.21
E:602546.44

LAT:32.504058
LON:104.134784

BOTTOM OF HOLE

N:547164.32
E:602626.44

LAT:32.504058
LON:104.134524

PPP 2
711' FSL 2657' FWL SEC. 3

N:547092.52
E:589351.21

LAT:32.503922
LON:104.177587

PPP 3
704' FSL 0' FWL SEC. 2

N:547106.95
E:592007.50

LAT:32.503950
LON:104.168970

PPP 4
710' FSL 0' FWL SEC. 1

N:547135.83
E:597322.32

LAT:32.504006
LON:104.151730

PPP 5
713' FSL 1333' FWL SEC. 1

N:547143.07
E:598655.34

LAT:32.504020
LON:104.147406

PPP 6
715' FSL 2661' FWL SEC. 1

N:547150.28
E:599983.38

LAT:32.504033
LON:104.143098

OPERATOR CERTIFICATION

I hereby certify that the information herein is true and complete to the best of my knowledge and belief, and that this organization either owns a working interest or an undivided mineral interest in the land including the proposed bottom hole location or has a right to drill this well at this location pursuant to a contract with an owner of such mineral or working interest, or to a voluntary pooling agreement or a compulsory pooling order heretofore entered by the division.

Arianna Evans 8/20/23
Signature Date

ARIANNA EVANS
Printed Name

ARIANNA.EVANS@DVN.COM

E-mail Address

SURVEYOR CERTIFICATION

I hereby certify that the well location shown on this plat was plotted from field notes of actual surveys made by me or under my supervision, and that the same is true and correct to the best of my belief.

B.L. LAMAN 5/2022
Signature & Seal of Professional Surveyor

B.L. LAMAN
22404

PROFESSIONAL SURVEYOR

8/20/23

Certificate No. 22404 B.L. LAMAN

DRAWN BY: JP

Intent ☒ As Drilled ☐

API #

Operator Name:
DEVON ENERGY PRODUCTION
COMPANY, LP.Property Name:
BURTON FLAT 3-1 FED STATE COMWell Number
826H

Kick Off Point (KOP)

UL	Section	Township	Range	Lot	Feet	From N/S	Feet	From E/W	County
M	3	21S	27E		721	SOUTH	52	WEST	EDDY
Latitude 32.50379915					Longitude -104.18612090				NAD 83

First Take Point (FTP)

UL	Section	Township	Range	Lot	Feet	From N/S	Feet	From E/W	County
M	3	21-S	27-E		721	SOUTH	100	WEST	EDDY
Latitude 32.503893					Longitude 104.185882				NAD 83

Last Take Point (LTP)

UL	Section	Township	Range	Lot	Feet	From N/S	Feet	From E/W	County
P	1	21-S	27-E		721	SOUTH	100	EAST	EDDY
Latitude 32.504058					Longitude 104.134784				NAD 83

Is this well the defining well for the Horizontal Spacing Unit?

☒ YES

Is this well an infill well?

☐ NO

If infill is yes please provide API if available, Operator Name and well number for Defining well for Horizontal Spacing Unit.

API #

Operator Name:

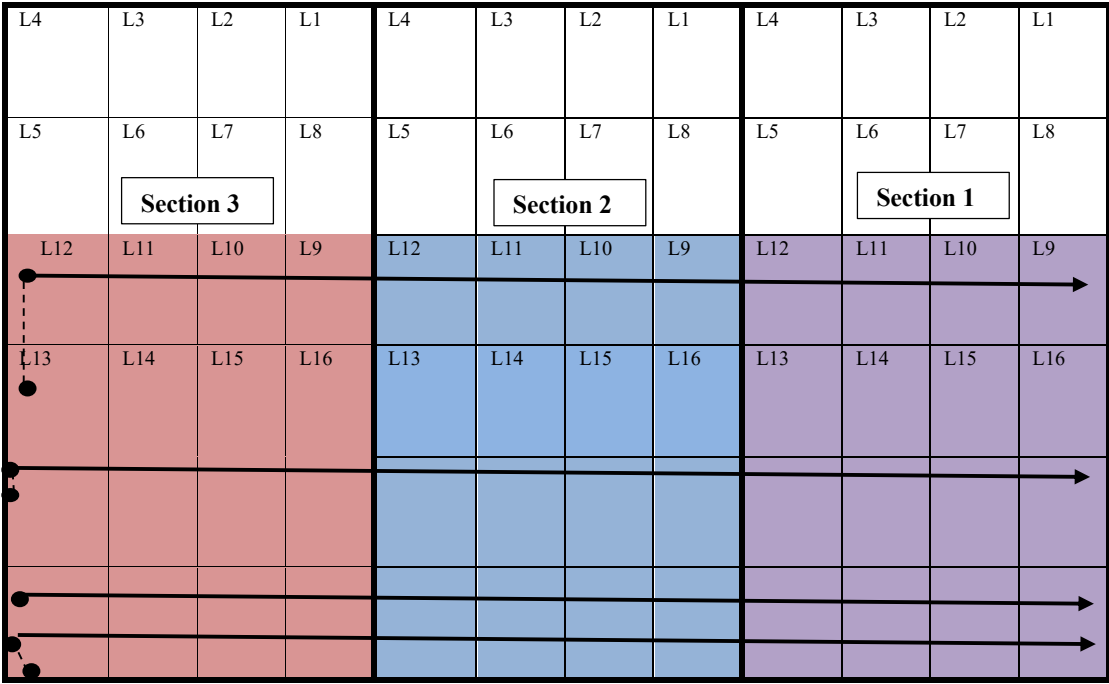
Property Name:

Well Number

KZ 06/29/2018

Exhibit “A-2”

Lots 9-16 and the S/2 of Sections 1, 2, and 3 of T21S-R27E, Eddy County, New Mexico,
Wolfcamp Formation, Permian Basin






Tract 1: USA NMNM-0560290 (Lots 9, 10, 11, 15, 16 and SE4) USA NMNM-0560295 (Lot 12) USA NMNM-0560289 (Lots 13, 14, and SW4) (640 acres) 	Tract 2: ST of NM L0-2766 (Lots 9, 13, 14) ST of NM L0-6523 (Lots 10, 11, 12, 15, 16) ST of NM L0-3568 (N2S2; SWSW; S2SE4) ST of NM V0-6283 (SESW) (640 acres) 	Tract 3: USA NMNM-17095 (Lot 9 and SE4) Roy Renfroe et al (Fee Lease) (Lots 10, 14, 15, 16) USA NMNM-40256 (Lot 11 and E2SW4) USA NMNM-46275 (Lots 12 & 13) USA NMNM-94154 (W2SW4) (640 acres) 
--	---	--

EXHIBIT
A-2

Burton Flat 3-1 Fed State Com 623H

SHL: Sec. 3-21S-27E; 2,988' FSL & 150' FWL

BHL: Sec. 1-21S-27E; 3,400' FNL & 20' FEL

Burton Flat 3-1 Fed State Com 626H

SHL: Sec. 3-21S-27E; 235' FSL & 205' FWL

BHL: Sec. 1-21S-27E; 1,096' FSL & 20' FEL

Burton Flat 3-1 Fed State Com 624H

SHL: Sec. 3-21S-27E; 2,126' FSL & 150' FWL

BHL: Sec. 1-21S-27E; 2,596' FSL & 20' FEL

Burton Flat 3-1 Fed State Com 826H

SHL: Sec. 3-21S-27E; 175' FSL & 205' FWL

BHL: Sec. 1-21S-27E; 721' FSL & 20' FEL

Exhibit "A-2"
OWNERSHIP BREAKDOWN – Wolfcamp formation
Lots 9-16 and the S/2 of Sections 1, 2, and 3 of Township 21 South, Range 27 East of
Eddy County, NM
Burton Flat 3-1 Fed State Com 623H, 624H, 626H, and 826H

TRACT 1 OWNERSHIP (Lots 9-16 and the S/2 of Section 3-T21S-R27E, being 640 acres)

Owner	Net Acres	Unit WI	Status
Devon Energy Production Company, L.P. 333 W. Sheridan Avenue Oklahoma City, OK 73102	583.87342	30.410074%	Committed
Claremont Corporation PO Box 3326 Tulsa, OK 74101	0.240096	0.012505%	Uncommitted
Davoil Inc. PO Box 122269 Fort Worth, TX 76121	1.705824	0.088845%	Committed
GW Holdings Inc. (dba Great Western Drilling Ltd.) PO Box 1659 Midland, TX 79702	3.0960768	0.161254%	Uncommitted
Javelina Partners 616 Texas Street Fort Worth, TX 76102	6.40253376	0.3334653%	Committed
Redfern Enterprises Inc. PO Box 2127 Midland, TX 79702	2.2471808	0.1170407%	Uncommitted
Sabinal Energy, LLC 1780 Hughes Landing Blvd., Suite 1200 The Woodlands, TX 77380	34.8750144	1.816407%	Committed
Sieb Resources PO Box 1107 Richmond, TX 77046	1.157312	0.0602767%	Uncommitted
Zorro Partners, Ltd. 616 Texas Street Fort Worth, TX 76102	6.4025408	0.3334657%	Committed
TRACT 1 TOTAL	640	33.333333%	

TRACT 2 OWNERSHIP (Lots 9-16 and the S/2 of Section 2-T21S-R27E, being 640 acres)

Owner	Net Acres	Unit WI	Status
Devon Energy Production Company, L.P. 333 W. Sheridan Avenue Oklahoma City, OK 73102	583.87342	30.410074%	Committed
Claremont Corporation PO Box 3326 Tulsa, OK 74101	0.240096	0.012505%	Uncommitted
Davoil Inc. PO Box 122269 Fort Worth, TX 76121	1.705824	0.088845%	Committed
GW Holdings Inc. (dba Great Western Drilling Ltd.) PO Box 1659 Midland, TX 79702	3.0960768	0.161254%	Uncommitted
Javelina Partners 616 Texas Street Fort Worth, TX 76102	6.40253376	0.3334653%	Committed
Redfern Enterprises Inc. PO Box 2127 Midland, TX 79702	2.2471808	0.1170407%	Uncommitted
Sabinal Energy, LLC 1780 Hughes Landing Blvd., Suite 1200 The Woodlands, TX 77380	34.8750144	1.816407%	Committed
Sieb Resources PO Box 1107 Richmond, TX 77046	1.157312	0.0602767%	Uncommitted
Zorro Partners, Ltd. 616 Texas Street Fort Worth, TX 76102	6.4025408	0.3334657%	Committed
TRACT 2 TOTAL	640	33.333333%	

TRACT 3 OWNERSHIP (Lots 9-16 and the S/2 of Section 1-T21S-R27E, being 640 acres)

Owner	Net Acres	Unit WI	Status
Devon Energy Production Company, L.P. 333 W. Sheridan Avenue Oklahoma City, OK 73102	480	25.00%	Committed
Magnum Hunter Production, Inc. 600 Marienfeld St., Suite 600 Midland, TX	160	8.33333%	Committed
TRACT 3 TOTAL	640	33.333333%	

UNIT RECAPITULATION:**Lots 9-16 and the S2 of Sections 1, 2, and 3 of T21S-R27E; being 1,920 acres**

Devon Energy Production Company, L.P.	85.820148%	WI
Magnum Hunter Production, Inc.	8.333333%	WI
Claremont Corporation	0.02501%	WI
Davoil Inc.	0.17769%	WI
GW Holdings Inc. (dba Great Western Drilling Ltd.)	0.322508%	WI
Javelina Partners	0.6669307%	WI
Redfern Enterprises Inc.	0.2340813%	WI
Sabinal Energy, LLC	3.632814%	WI
Sieb Resources	0.1205533%	WI
Zorro Partners, Ltd.	0.6669313%	WI

UNIT TOTAL:	100%	WI
--------------------	-------------	-----------

Overriding Royalty Owners

ANN T TOLLEFSON REV LVG TRUST DTD JUNE 7 2006 ANN TOLLEFSON TRUSTEE

JOHN W GATES LLC

BRITT TROWBRIDGE

PENASCO PETROLEUM LLC

TYLER TROWBRIDGE

Tomahawk I, LLC

PATRICIA BOYLE YOUNG

NORBERT M MCCAWE

BETH TROWBRIDGE CRAIG

HUDSON NEW MEXICO MIN TRUST

ARD OIL LTD

ROBERTA MCCAWE

TER-MACK LP

GENE EDWARD TROWBRIDGE III AKA TREY TROWBRIDGE

ROLLA R HINKLE III

SUDIE MARIE ADAMS

WILLIAM EDWARD STEINMANN JR & PATRICIA ANNE STEINMANN JOINT TENANTS

ESTATE OF GWENDOLYN P RUTLEDGE ALEXIS A SCOTT PERSONAL REP

COLGATE ROYALTIES LP

RONALD L MARCUM & SYLVIA G MARCUM

CRM 2018 LP

WINNIE HELEN HAYES

ESTATE OF HAZEL W. BROOKS KIRKPATRICK

CHESAPEAKE EXPLORATION, LLC

JANET LEWIS

ESTATE OF DEAN W. ROWELL

SILVERADO OIL & GAS, LLP

STARRETT ROYALTY, LLC

TAYBECS ROYALTIES, LLC

PEGASUS RESOURCES, LLC

MASON OAKS ENERGY HOLDINGS, LLC

KANE RESOURCES, LLC

SMP SIDECAR TITAN MINERAL HOLDINGS, LP

MSH FAMILY REAL ESTATE PARTNERSHIP II, LLC

SMP TITAN FLEX, LP

XTO HOLDINGS

ANN STOTT, WIFE OF HARRY W. STOTT

ST. LUKE LUTHERAN CHURCH

AMERIPERMIAN HOLDINGS, LLC

PENNY MARIE PIEKARSKI

C. EUGENE CORRIHER

LIBERTY OIL AND GAS CORPORATION

Record Title Owners (Lessees of Record)

Magnum Hunter Production, Inc.
 XTO Holdings, LLC
 Devon Energy Production Company, LP
 Sabinal Energy Operating, LLC
 Roy Renfroe et. al.
 Aspen Energy Partners, Ltd.

Pooling List Recapitulation: Full List of Parties/Persons to be Pooled:

Claremont Corporation	WI
GW Holdings Inc. (dba Great Western Drilling Ltd.)	WI
Redfern Enterprises Inc.	WI
Sieb Resources	WI
XTO Holdings, Inc.	RT
Roy Renfroe et. al.	RT
Aspen Energy Partners, Ltd.	RT
ANN T TOLLEFSON REV LVG TRUST DTD JUNE 7 2006,	ORRI
ANN TOLLEFSON TRUSTEE	
JOHN W GATES LLC	ORRI
BRITT TROWBRIDGE	ORRI
PENASCO PETROLEUM LLC	ORRI
TYLER TROWBRIDGE	ORRI
TOMAHAWK I, LLC	ORRI
PATRICIA BOYLE YOUNG	ORRI
NORBERT M MCCAWE	ORRI
BETH TROWBRIDGE CRAIG	ORRI
HUDSON NEW MEXICO MIN TRUST	ORRI
ARD OIL LTD	ORRI
ROBERTA MCCAWE	ORRI
TER-MACK LP	ORRI
GENE EDWARD TROWBRIDGE III AKA TREY TROWBRIDGE	ORRI
ROLLA R HINKLE III	ORRI
SUDIE MARIE ADAMS	ORRI
WILLIAM EDWARD STEINMANN JR & PATRICIA ANNE STEINMANN,	ORRI
JOINT TENANTS	
ESTATE OF GWENDOLYN P RUTLEDGE ALEXIS A SCOTT PERSONAL REP	ORRI
COLGATE ROYALTIES LP	ORRI
RONALD L MARCUM & SYLVIA G MARCUM	ORRI
CRM 2018 LP	ORRI
WINNIE HELEN HAYES	ORRI
ESTATE OF HAZEL W. BROOKS KIRKPATRICK	ORRI
CHESAPEAKE EXPLORATION, LLC	ORRI
JANET LEWIS	ORRI

ESTATE OF DEAN W. ROWELL	ORRI
SILVERADO OIL & GAS, LLP	ORRI
STARRETT ROYALTY, LLC	ORRI
TAYBECS ROYALTIES, LLC	ORRI
PEGASUS RESOURCES, LLC	ORRI
MASON OAKS ENERGY HOLDINGS, LLC	ORRI
KANE RESOURCES, LLC	ORRI
SMP SIDECAR TITAN MINERAL HOLDINGS, LP	ORRI
MSH FAMILY REAL ESTATE PARTNERSHIP II, LLC	ORRI
SMP TITAN FLEX, LP	ORRI
ANN STOTT, WIFE OF HARRY W. STOTT	ORRI
ST. LUKE LUTHERAN CHURCH	ORRI
AMERIPERMIAN HOLDINGS, LLC	ORRI
PENNY MARIE PIEKARSKI	ORRI
C. EUGENE CORRIHER	ORRI
LIBERTY OIL AND GAS CORPORATION	ORRI



Devon Energy Production Company LP 405 552 8002 Phone
333 West Sheridan Avenue www.devonenergy.com
Oklahoma City, OK 73102

August 17, 2023

Sabinal Energy Operating
1780 Hughes Landing Blvd, Suite 1200
The Woodlands, TX 77380

RE: Well Proposals and AFE's
Burton Flat 3-1 Fed State Com 335H, 337H, 339H, 623H, 624H, 626H, 824H, 826H, and 827H
Located in Portions of Sections 1, 2, & 3, All in T21S-R27E
Eddy County, New Mexico

To whom it may concern:

Devon Energy Production Company, L.P. ("Devon"), as Operator, proposes to drill and complete the following nine (9) wells:

- Burton Flat 3-1 Fed State Com 335H as a horizontal well to an approximate landing TVD of 8,647', bottom hole TVD' of 8,852', and approximate TMD of 24,127' into the Bone Spring formation at an approximate SHL of 2,958' FSL and 150' FWL of Section 3-T21S-R27E and an approximate BHL of 3,346' FSL and 20' FEL of Section 1-T21S-R27E, Eddy County, New Mexico (collectively the "Wells"). Enclosed for your review is Devon's AFE.
- Burton Flat 3-1 Fed State Com 337H as a horizontal well to an approximate landing TVD of 8,722', bottom hole TVD' of 8,985', and approximate TMD of 24,202' into the Bone Spring formation at an approximate SHL of 2,156' FSL and 150' FWL of Section 3-T21S-R27E and an approximate BHL of 1,846' FSL and 20' FEL of Section 1-T21S-R27E, Eddy County, New Mexico (collectively the "Wells"). Enclosed for your review is Devon's AFE.
- Burton Flat 3-1 Fed State Com 339H as a horizontal well to an approximate landing TVD of 8,587', bottom hole TVD' of 8,907', and approximate TMD of 24,067' into the Bone Spring formation at an approximate SHL of 205' FSL and 205' FWL of Section 3-T21S-R27E and an approximate BHL of 346' FSL and 20' FEL of Section 1-T21S-R27E, Eddy County, New Mexico (collectively the "Wells"). Enclosed for your review is Devon's AFE.
- Burton Flat 3-1 Fed State Com 623H as a horizontal well to an approximate landing TVD of 8,915', bottom hole TVD' of 9,115', and approximate TMD of 24,395' into the Wolfcamp formation at an approximate SHL of 2,988' FSL and 150' FWL of Section 3-T21S-R27E and an approximate BHL of 3,400' FSL and 20' FEL of Section 1-T21S-R27E, Eddy County, New Mexico (collectively the "Wells"). Enclosed for your review is Devon's AFE.
- Burton Flat 3-1 Fed State Com 624H as a horizontal well to an approximate landing TVD of 8,915', bottom hole TVD' of 9,131', and approximate TMD of 24,395' into the Wolfcamp formation at an approximate SHL of 2,126' FSL and 150' FWL of Section 3-T21S-R27E and an approximate BHL of 2,596' FSL and 20' FEL of Section 1-T21S-R27E, Eddy County, New Mexico (collectively the "Wells"). Enclosed for your review is Devon's AFE.

EXHIBIT
A-3

Page 2

- Burton Flat 3-1 Fed State Com 626H as a horizontal well to an approximate landing TVD of 8,858', bottom hole TVD' of 9,179', and approximate TMD of 24,338' into the Wolfcamp formation at an approximate SHL of 235' FSL and 205' FWL of Section 3-T21S-R27E and an approximate BHL of 1,096' FSL and 20' FEL of Section 1-T21S-R27E, Eddy County, New Mexico (collectively the "Wells"). Enclosed for your review is Devon's AFE.
- Burton Flat 3-1 Fed State Com 824H as a horizontal well to an approximate landing TVD of 9,244', bottom hole TVD' of 9,508', and approximate TMD of 24,724' into the Wolfcamp formation at an approximate SHL of 2,186' FSL and 150' FWL of Section 3-T21S-R27E and an approximate BHL of 2,221' FSL and 20' FEL of Section 1-T21S-R27E, Eddy County, New Mexico (collectively the "Wells"). Enclosed for your review is Devon's AFE.
- Burton Flat 3-1 Fed State Com 826H as a horizontal well to an approximate landing TVD of 9,280', bottom hole TVD' of 9,572', and approximate TMD of 24,760' into the Wolfcamp formation at an approximate SHL of 175' FSL and 205' FWL of Section 3-T21S-R27E and an approximate BHL of 721' FSL and 20' FEL of Section 1-T21S-R27E, Eddy County, New Mexico (collectively the "Wells"). Enclosed for your review is Devon's AFE.
- Burton Flat 3-1 Fed State Com 827H as a horizontal well to an approximate landing TVD of 9,260', bottom hole TVD' of 9,550', and approximate TMD of 24,740' into the Wolfcamp formation at an approximate SHL of 2,928' FSL and 150' FWL of Section 3-T21S-R27E and an approximate BHL of 3,711' FSL and 20' FEL of Section 1-T21S-R27E, Eddy County, New Mexico (collectively the "Wells"). Enclosed for your review is Devon's AFE.

Devon reserves the right to modify the locations, drilling plans, and total number of wells drilled as described above in order to address surface and subsurface concerns. Devon will advise of any such modifications.

Devon is proposing to drill the Wells under the terms of the modified 2015 AAPL form of Operating Agreement ("JOA"). The JOA(s) will be supplied to those parties interested in participating, upon request.

The JOA will have the following general provisions:

- Devon Energy Production Company, L.P. named as Operator
- 100/300% Non-Consenting Penalty
- Overhead rates of \$8,000 DWR/\$800 PWR
- Contract Areas to match up with NMOCD approved Pooling/Spacing units within portions of Sections 1, 2, and 3 of 21S-27E, Eddy County, NM
- Bone Spring and Wolfcamp formations

Please indicate your election to participate in the drilling and completion of the Wells in the spaces provided below, within 30 days of receipt, by signing and returning one (1) copy of this letter and AFE, along with your well data requirements sheet. A Communization Agreement for said Wells will be supplied for your review and execution at a later date.

Page 3

If an agreement cannot be reached within 30 days of receipt of this letter by all parties, Devon will apply to the New Mexico Oil Conversation Division for compulsory pooling of your interest into a spacing unit for the Wells, if uncommitted at such time.

Please do not hesitate to contact me at (405) 552-8002 or via email at Andy.Bennett@dvn.com if you have any questions concerning this proposal.

Very truly yours,

Devon Energy Production Company, L.P.

A handwritten signature in blue ink, appearing to read "Andy Bennett".

Andy Bennett, CPL
Senior Staff Landman

Page 4

Sabinal Energy Operating:

_____ **To Participate** in the proposal of the Burton Flat 3-1 Fed State Com 335H

_____ **Not To Participate** in the proposal of the Burton Flat 3-1 Fed State Com 335H

_____ **To Participate** in the proposal of the Burton Flat 3-1 Fed State Com 337H

_____ **Not To Participate** in the proposal of the Burton Flat 3-1 Fed State Com 337H

_____ **To Participate** in the proposal of the Burton Flat 3-1 Fed State Com 339H

_____ **Not To Participate** in the proposal of the Burton Flat 3-1 Fed State Com 339H

_____ **To Participate** in the proposal of the Burton Flat 3-1 Fed State Com 623H

_____ **Not To Participate** in the proposal of the Burton Flat 3-1 Fed State Com 623H

_____ **To Participate** in the proposal of the Burton Flat 3-1 Fed State Com 624H

_____ **Not To Participate** in the proposal of the Burton Flat 3-1 Fed State Com 624H

_____ **To Participate** in the proposal of the Burton Flat 3-1 Fed State Com 626H

_____ **Not To Participate** in the proposal of the Burton Flat 3-1 Fed State Com 626H

_____ **To Participate** in the proposal of the Burton Flat 3-1 Fed State Com 824H

_____ **Not To Participate** in the proposal of the Burton Flat 3-1 Fed State Com 824H

_____ **To Participate** in the proposal of the Burton Flat 3-1 Fed State Com 826H

_____ **Not To Participate** in the proposal of the Burton Flat 3-1 Fed State Com 826H

_____ **To Participate** in the proposal of the Burton Flat 3-1 Fed State Com 827H

_____ **Not To Participate** in the proposal of the Burton Flat 3-1 Fed State Com 827H

Page 5

Agreed to and Accepted this _____ day of _____, 2023.

Sabinal Energy Operating:

Signature: _____

Name: _____

Title: _____



Authorization for Expenditure

AFE # XX-139999.01

Well Name: BURTON FLAT 3-1 FED STATE COM 623H

AFE Date: 8/15/2023

Cost Center Number: 1094557901

State: NM

Legal Description: SEC 3-21S-27E

County/Parish: EDDY

Revision: ☐

Explanation and Justification:

AFE TO DRILL & COMPLETE THE BURTON FLAT 3-1 FED STATE COM 623H

Code	Intangible Description	Drilling Costs	Completion Costs	Dry Hole Costs	Total Costs
6010130	COMPANY LABOR-ADJ	7,666.03	0.00	0.00	7,666.03
6040110	CHEMICALS - OTHER	0.00	211,542.00	0.00	211,542.00
6060100	DYED LIQUID FUELS	267,459.25	444,499.00	0.00	711,958.25
6060130	GASEOUS FUELS	0.00	138,647.00	0.00	138,647.00
6080100	DISPOSAL - SOLIDS	187,391.83	5,354.00	0.00	192,745.83
6080110	DISP-SALTWATER & OTH	0.00	13,650.00	0.00	13,650.00
6080115	DISP VIA PIPELINE SW	0.00	130,380.00	0.00	130,380.00
6090100	FLUIDS - WATER	39,465.85	603,404.00	0.00	642,869.85
6100100	PERMIT SURVEY&TITLE	10,000.00	0.00	0.00	10,000.00
6100110	RIGHT OF WAY	4,500.00	0.00	0.00	4,500.00
6110120	ROAD&SITE PREP M&S	31,166.67	0.00	0.00	31,166.67
6110130	ROAD&SITE PREP SVC	62,333.33	60,181.00	0.00	122,514.33
6120100	I & C SERVICES	0.00	124,162.75	0.00	124,162.75
6130170	COMM SVCS - WAN	5,678.54	0.00	0.00	5,678.54
6130360	RTOC - ENGINEERING	0.00	5,569.00	0.00	5,569.00
6130370	RTOC - GEOSTEERING	15,615.99	0.00	0.00	15,615.99
6140160	ENV-SERVICES	1,000.00	0.00	0.00	1,000.00
6150100	CH LOG PERFRTG&WL SV	0.00	359,318.00	0.00	359,318.00
6160100	MATERIALS & SUPPLIES	13,912.42	0.00	0.00	13,912.42
6170100	PULLING&SWABBING SVC	0.00	2,250.00	0.00	2,250.00
6170110	SNUBBG&COIL TUBG SVC	0.00	212,023.00	0.00	212,023.00
6190100	TRCKG&HL-SOLID&FLUID	141,111.73	0.00	0.00	141,111.73
6190110	TRUCKING&HAUL OF EQP	68,994.26	58,343.00	0.00	127,337.26
6200130	CONSLT & PROJECT SVC	186,823.97	107,732.00	0.00	294,555.97
6230120	SAFETY SERVICES	58,488.96	3,894.00	0.00	62,382.96
6300270	SOLIDS CONTROL SRVCS	109,595.83	0.00	0.00	109,595.83
6310120	STIMULATION SERVICES	0.00	1,595,093.00	0.00	1,595,093.00
6310190	PROPPANT PURCHASE	0.00	1,293,914.00	0.00	1,293,914.00
6310200	CASING & TUBULAR SVC	167,233.01	0.00	0.00	167,233.01
6310250	CEMENTING SERVICES	165,000.00	0.00	0.00	165,000.00
6310280	DAYWORK COSTS	1,007,787.88	0.00	0.00	1,007,787.88
6310300	DIRECTIONAL SERVICES	452,579.66	0.00	0.00	452,579.66
6310310	DRILL BITS	161,554.47	0.00	0.00	161,554.47
6310330	DRILL&COMP FLUID&SVC	415,101.29	44,546.00	0.00	459,647.29
6310370	MOB & DEMOBILIZATION	45,000.00	0.00	0.00	45,000.00
6310380	OPEN HOLE EVALUATION	36,910.51	0.00	0.00	36,910.51
6310480	TSTNG-WELL, PL & OTH	0.00	147,516.00	0.00	147,516.00
6310600	MISC PUMPING SERVICE	0.00	67,175.00	0.00	67,175.00
6320100	EQPMNT SVC-SRF RNTL	239,918.33	246,752.00	0.00	486,670.33
6320110	EQUIP SVC - DOWNHOLE	134,581.40	46,460.00	0.00	181,041.40
6320160	WELDING SERVICES	3,974.98	0.00	0.00	3,974.98
6320190	WATER TRANSFER	0.00	168,461.00	0.00	168,461.00
6350100	CONSTRUCTION SVC	0.00	294,817.71	0.00	294,817.71
6520100	LEGAL FEES	1,000.00	0.00	0.00	1,000.00

Costs on this form are estimates only. Working Interest Owners should not consider these estimates as establishing any limit on the monies which will be required to perform the proposed operation.



Authorization for Expenditure

AFE # XX-139999.01

Well Name: BURTON FLAT 3-1 FED STATE COM 623H

AFE Date: 8/15/2023

Cost Center Number: 1094557901

State: NM

Legal Description: SEC 3-21S-27E

County/Parish: EDDY

Revision: ☐

Code	Intangible Description	Drilling Costs	Completion Costs	Dry Hole Costs	Total Costs
6550100	MISCS COSTS & SERVS	0.00	9,515.00	0.00	9,515.00
6550110	MISCELLANEOUS SVC	59,340.75	0.00	0.00	59,340.75
6550120	OTHER ROUSTABOUT SER	0.00	5,000.00	0.00	5,000.00
6630110	CAPITAL OVERHEAD	15,899.91	54,018.46	0.00	69,918.37
6740340	TAXES OTHER	0.00	33,052.92	0.00	33,052.92
	Total Intangibles	4,117,086.85	6,487,269.84	0.00	10,604,356.69

Code	Tangible Description	Drilling Costs	Completion Costs	Dry Hole Costs	Total Costs
6120110	I&C EQUIPMENT	0.00	135,891.34	0.00	135,891.34
6120120	MEASUREMENT EQUIP	0.00	41,815.54	0.00	41,815.54
6150110	LOG PERFORATG&WL EQP	0.00	11,250.00	0.00	11,250.00
6300150	SEPARATOR EQUIPMENT	0.00	391,228.06	0.00	391,228.06
6300220	STORAGE VESSEL&TANKS	0.00	96,915.00	0.00	96,915.00
6300230	PUMPS - SURFACE	0.00	24,711.63	0.00	24,711.63
6310130	ARTIFICIAL LIFT EQP	0.00	30,000.00	0.00	30,000.00
6310150	CASG-COND&DRIVE PIPE	25,000.00	0.00	0.00	25,000.00
6310420	TUBING & COMPONENTS	0.00	212,517.00	0.00	212,517.00
6310460	WELLHEAD EQUIPMENT	50,000.00	169,589.00	0.00	219,589.00
6310530	SURFACE CASING	19,215.00	0.00	0.00	19,215.00
6310540	INTERMEDIATE CASING	260,289.00	0.00	0.00	260,289.00
6310560	PROD LINERS&TIEBACKS	828,610.00	0.00	0.00	828,610.00
6310580	CASING COMPONENTS	49,403.30	0.00	0.00	49,403.30
6330100	PIPE,FIT,FLANG,CPLNG	0.00	489,818.75	0.00	489,818.75
	Total Tangibles	1,232,517.30	1,603,736.32	0.00	2,836,253.62

TOTAL ESTIMATED COST	5,349,604.15	8,091,006.16	0.00	13,440,610.31
----------------------	--------------	--------------	------	---------------

WORKING INTEREST OWNER APPROVAL

Company Name:

Signature:

Print Name:

Title:

Date:

Email:

Note: Please include/attach well requirement data with ballot.

Costs on this form are estimates only. Working Interest Owners should not consider these estimates as establishing any limit on the monies which will be required to perform the proposed operation.



Authorization for Expenditure

AFE # XX-140002.01

Well Name: BURTON FLAT 3-1 FED STATE COM 624H

AFE Date: 8/15/2023

Cost Center Number: 1094558001

State: NM

Legal Description: SEC 3-21S-27E

County/Parish: EDDY

Revision: ☐

Explanation and Justification:

AFE TO DRILL & COMPLETE THE BURTON FLAT 3-1 FED STATE COM 624H

Code	Intangible Description	Drilling Costs	Completion Costs	Dry Hole Costs	Total Costs
6010130	COMPANY LABOR-ADJ	7,357.75	0.00	0.00	7,357.75
6040110	CHEMICALS - OTHER	0.00	211,542.00	0.00	211,542.00
6060100	DYED LIQUID FUELS	256,703.82	444,499.00	0.00	701,202.82
6060130	GASEOUS FUELS	0.00	138,647.00	0.00	138,647.00
6080100	DISPOSAL - SOLIDS	179,856.18	5,354.00	0.00	185,210.18
6080110	DISP-SALTWATER & OTH	0.00	13,650.00	0.00	13,650.00
6080115	DISP VIA PIPELINE SW	0.00	130,380.00	0.00	130,380.00
6090100	FLUIDS - WATER	37,878.80	603,404.00	0.00	641,282.80
6100100	PERMIT SURVEY&TITLE	10,000.00	0.00	0.00	10,000.00
6100110	RIGHT OF WAY	4,500.00	0.00	0.00	4,500.00
6110120	ROAD&SITE PREP M&S	31,166.67	0.00	0.00	31,166.67
6110130	ROAD&SITE PREP SVC	62,333.33	60,181.00	0.00	122,514.33
6120100	I & C SERVICES	0.00	124,162.75	0.00	124,162.75
6130170	COMM SVCS - WAN	5,450.19	0.00	0.00	5,450.19
6130360	RTOC - ENGINEERING	0.00	5,569.00	0.00	5,569.00
6130370	RTOC - GEOSTEERING	14,988.01	0.00	0.00	14,988.01
6140160	ENV-SERVICES	1,000.00	0.00	0.00	1,000.00
6150100	CH LOG PERFRTG&WL SV	0.00	359,318.00	0.00	359,318.00
6160100	MATERIALS & SUPPLIES	13,352.96	0.00	0.00	13,352.96
6170100	PULLING&SWABBING SVC	0.00	2,250.00	0.00	2,250.00
6170110	SNUBBG&COIL TUBG SVC	0.00	212,023.00	0.00	212,023.00
6190100	TRCKG&HL-SOLID&FLUID	135,437.15	0.00	0.00	135,437.15
6190110	TRUCKING&HAUL OF EQP	66,219.77	58,343.00	0.00	124,562.77
6200130	CONSLT & PROJECT SVC	179,311.16	107,732.00	0.00	287,043.16
6230120	SAFETY SERVICES	56,136.93	3,894.00	0.00	60,030.93
6300270	SOLIDS CONTROL SRVCS	105,188.61	0.00	0.00	105,188.61
6310120	STIMULATION SERVICES	0.00	1,595,093.00	0.00	1,595,093.00
6310190	PROPPANT PURCHASE	0.00	1,293,914.00	0.00	1,293,914.00
6310200	CASING & TUBULAR SVC	160,508.01	0.00	0.00	160,508.01
6310250	CEMENTING SERVICES	150,000.00	0.00	0.00	150,000.00
6310280	DAYWORK COSTS	1,094,169.70	0.00	0.00	1,094,169.70
6310300	DIRECTIONAL SERVICES	434,379.92	0.00	0.00	434,379.92
6310310	DRILL BITS	155,057.83	0.00	0.00	155,057.83
6310330	DRILL&COMP FLUID&SVC	398,408.69	44,546.00	0.00	442,954.69
6310370	MOB & DEMOBILIZATION	45,000.00	0.00	0.00	45,000.00
6310380	OPEN HOLE EVALUATION	35,426.22	0.00	0.00	35,426.22
6310480	TSTNG-WELL, PL & OTH	0.00	147,516.00	0.00	147,516.00
6310600	MISC PUMPING SERVICE	0.00	67,175.00	0.00	67,175.00
6320100	EQPMNT SVC-SRF RNTL	230,270.41	246,752.00	0.00	477,022.41
6320110	EQUIP SVC - DOWNHOLE	129,169.44	46,460.00	0.00	175,629.44
6320160	WELDING SERVICES	3,815.13	0.00	0.00	3,815.13
6320190	WATER TRANSFER	0.00	168,461.00	0.00	168,461.00
6350100	CONSTRUCTION SVC	0.00	294,817.71	0.00	294,817.71
6520100	LEGAL FEES	1,000.00	0.00	0.00	1,000.00

Costs on this form are estimates only. Working Interest Owners should not consider these estimates as establishing any limit on the monies which will be required to perform the proposed operation.



Authorization for Expenditure

AFE # XX-140002.01

Well Name: BURTON FLAT 3-1 FED STATE COM 624H

AFE Date: 8/15/2023

Cost Center Number: 1094558001

State: NM

Legal Description: SEC 3-21S-27E

County/Parish: EDDY

Revision: ☐

Code	Intangible Description	Drilling Costs	Completion Costs	Dry Hole Costs	Total Costs
6550100	MISCS COSTS & SERVS	0.00	9,515.00	0.00	9,515.00
6550110	MISCELLANEOUS SVC	56,954.46	0.00	0.00	56,954.46
6550120	OTHER ROUSTABOUT SER	0.00	5,000.00	0.00	5,000.00
6630110	CAPITAL OVERHEAD	15,260.52	54,018.46	0.00	69,278.98
6740340	TAXES OTHER	0.00	33,052.92	0.00	33,052.92
	Total Intangibles	4,076,301.66	6,487,269.84	0.00	10,563,571.50

Code	Tangible Description	Drilling Costs	Completion Costs	Dry Hole Costs	Total Costs
6120110	I&C EQUIPMENT	0.00	135,891.34	0.00	135,891.34
6120120	MEASUREMENT EQUIP	0.00	41,815.54	0.00	41,815.54
6150110	LOG PERFORATG&WL EQP	0.00	11,250.00	0.00	11,250.00
6300150	SEPARATOR EQUIPMENT	0.00	391,228.06	0.00	391,228.06
6300220	STORAGE VESSEL&TANKS	0.00	96,915.00	0.00	96,915.00
6300230	PUMPS - SURFACE	0.00	24,711.63	0.00	24,711.63
6310130	ARTIFICIAL LIFT EQP	0.00	30,000.00	0.00	30,000.00
6310150	CASG-COND&DRIVE PIPE	25,000.00	0.00	0.00	25,000.00
6310420	TUBING & COMPONENTS	0.00	212,517.00	0.00	212,517.00
6310460	WELLHEAD EQUIPMENT	43,000.00	169,589.00	0.00	212,589.00
6310530	SURFACE CASING	79,310.00	0.00	0.00	79,310.00
6310540	INTERMEDIATE CASING	164,052.00	0.00	0.00	164,052.00
6310560	PROD LINERS&TIEBACKS	914,546.70	0.00	0.00	914,546.70
6310580	CASING COMPONENTS	47,416.63	0.00	0.00	47,416.63
6330100	PIPE,FIT,FLANG,CPLNG	0.00	489,818.75	0.00	489,818.75
	Total Tangibles	1,273,325.33	1,603,736.32	0.00	2,877,061.65

TOTAL ESTIMATED COST	5,349,626.99	8,091,006.16	0.00	13,440,633.15
----------------------	--------------	--------------	------	---------------

WORKING INTEREST OWNER APPROVAL

Company Name:

Signature:

Print Name:

Title:

Date:

Email:

Note: Please include/attach well requirement data with ballot.

Costs on this form are estimates only. Working Interest Owners should not consider these estimates as establishing any limit on the monies which will be required to perform the proposed operation.



Authorization for Expenditure

AFE # XX-150471.01

Well Name: BURTON FLAT 3-1 FED STATE COM 626H

AFE Date: 8/15/2023

Cost Center Number: 1094691201

State: NM

Legal Description: SEC 3-21S-27E

County/Parish: EDDY

Revision: ☐

Explanation and Justification:

AFE TO DRILL & COMPLETE THE BURTON FLAT 3-1 FED STATE COM 626H

Code	Intangible Description	Drilling Costs	Completion Costs	Dry Hole Costs	Total Costs
6010130	COMPANY LABOR-ADJ	7,666.03	0.00	0.00	7,666.03
6040110	CHEMICALS - OTHER	0.00	211,542.00	0.00	211,542.00
6060100	DYED LIQUID FUELS	267,459.25	444,499.00	0.00	711,958.25
6060130	GASEOUS FUELS	0.00	138,647.00	0.00	138,647.00
6080100	DISPOSAL - SOLIDS	187,391.83	5,354.00	0.00	192,745.83
6080110	DISP-SALTWATER & OTH	0.00	13,650.00	0.00	13,650.00
6080115	DISP VIA PIPELINE SW	0.00	130,380.00	0.00	130,380.00
6090100	FLUIDS - WATER	39,465.85	603,404.00	0.00	642,869.85
6100100	PERMIT SURVEY&TITLE	10,000.00	0.00	0.00	10,000.00
6100110	RIGHT OF WAY	4,500.00	0.00	0.00	4,500.00
6110120	ROAD&SITE PREP M&S	31,166.67	0.00	0.00	31,166.67
6110130	ROAD&SITE PREP SVC	62,333.33	60,181.00	0.00	122,514.33
6120100	I & C SERVICES	0.00	124,162.75	0.00	124,162.75
6130170	COMM SVCS - WAN	5,678.54	0.00	0.00	5,678.54
6130360	RTOC - ENGINEERING	0.00	5,569.00	0.00	5,569.00
6130370	RTOC - GEOSTEERING	15,615.99	0.00	0.00	15,615.99
6140160	ENV-SERVICES	1,000.00	0.00	0.00	1,000.00
6150100	CH LOG PERFRTG&WL SV	0.00	359,318.00	0.00	359,318.00
6160100	MATERIALS & SUPPLIES	13,912.42	0.00	0.00	13,912.42
6170100	PULLING&SWABBING SVC	0.00	2,250.00	0.00	2,250.00
6170110	SNUBBG&COIL TUBG SVC	0.00	212,023.00	0.00	212,023.00
6190100	TRCKG&HL-SOLID&FLUID	141,111.73	0.00	0.00	141,111.73
6190110	TRUCKING&HAUL OF EQP	68,994.26	58,343.00	0.00	127,337.26
6200130	CONSLT & PROJECT SVC	186,823.97	107,732.00	0.00	294,555.97
6230120	SAFETY SERVICES	58,488.96	3,894.00	0.00	62,382.96
6300270	SOLIDS CONTROL SRVCS	109,595.83	0.00	0.00	109,595.83
6310120	STIMULATION SERVICES	0.00	1,595,093.00	0.00	1,595,093.00
6310190	PROPPANT PURCHASE	0.00	1,293,914.00	0.00	1,293,914.00
6310200	CASING & TUBULAR SVC	167,233.01	0.00	0.00	167,233.01
6310250	CEMENTING SERVICES	165,000.00	0.00	0.00	165,000.00
6310280	DAYWORK COSTS	1,007,787.88	0.00	0.00	1,007,787.88
6310300	DIRECTIONAL SERVICES	452,579.66	0.00	0.00	452,579.66
6310310	DRILL BITS	161,554.47	0.00	0.00	161,554.47
6310330	DRILL&COMP FLUID&SVC	415,101.29	44,546.00	0.00	459,647.29
6310370	MOB & DEMOBILIZATION	45,000.00	0.00	0.00	45,000.00
6310380	OPEN HOLE EVALUATION	36,910.51	0.00	0.00	36,910.51
6310480	TSTNG-WELL, PL & OTH	0.00	147,516.00	0.00	147,516.00
6310600	MISC PUMPING SERVICE	0.00	67,175.00	0.00	67,175.00
6320100	EQPMNT SVC-SRF RNTL	239,918.33	246,752.00	0.00	486,670.33
6320110	EQUIP SVC - DOWNHOLE	134,581.40	46,460.00	0.00	181,041.40
6320160	WELDING SERVICES	3,974.98	0.00	0.00	3,974.98
6320190	WATER TRANSFER	0.00	168,461.00	0.00	168,461.00
6350100	CONSTRUCTION SVC	0.00	294,817.71	0.00	294,817.71
6520100	LEGAL FEES	1,000.00	0.00	0.00	1,000.00

Costs on this form are estimates only. Working Interest Owners should not consider these estimates as establishing any limit on the monies which will be required to perform the proposed operation.



Authorization for Expenditure

AFE # XX-150471.01

Well Name: BURTON FLAT 3-1 FED STATE COM 626H

AFE Date: 8/152023

Cost Center Number: 1094691201

State: NM

Legal Description: SEC 3-21S-27E

County/Parish: EDDY

Revision: ☐

Code	Intangible Description	Drilling Costs	Completion Costs	Dry Hole Costs	Total Costs
6550100	MISCS COSTS & SERVS	0.00	9,515.00	0.00	9,515.00
6550110	MISCELLANEOUS SVC	59,340.75	0.00	0.00	59,340.75
6550120	OTHER ROUSTABOUT SER	0.00	5,000.00	0.00	5,000.00
6630110	CAPITAL OVERHEAD	15,899.91	54,018.46	0.00	69,918.37
6740340	TAXES OTHER	0.00	33,052.92	0.00	33,052.92
	Total Intangibles	4,117,086.85	6,487,269.84	0.00	10,604,356.69

Code	Tangible Description	Drilling Costs	Completion Costs	Dry Hole Costs	Total Costs
6120110	I&C EQUIPMENT	0.00	135,891.34	0.00	135,891.34
6120120	MEASUREMENT EQUIP	0.00	41,815.54	0.00	41,815.54
6150110	LOG PERFORATG&WL EQP	0.00	11,250.00	0.00	11,250.00
6300150	SEPARATOR EQUIPMENT	0.00	391,228.06	0.00	391,228.06
6300220	STORAGE VESSEL&TANKS	0.00	96,915.00	0.00	96,915.00
6300230	PUMPS - SURFACE	0.00	24,711.63	0.00	24,711.63
6310130	ARTIFICIAL LIFT EQP	0.00	30,000.00	0.00	30,000.00
6310150	CASG-COND&DRIVE PIPE	25,000.00	0.00	0.00	25,000.00
6310420	TUBING & COMPONENTS	0.00	212,517.00	0.00	212,517.00
6310460	WELLHEAD EQUIPMENT	50,000.00	169,589.00	0.00	219,589.00
6310530	SURFACE CASING	19,215.00	0.00	0.00	19,215.00
6310540	INTERMEDIATE CASING	260,289.00	0.00	0.00	260,289.00
6310560	PROD LINERS&TIEBACKS	828,610.00	0.00	0.00	828,610.00
6310580	CASING COMPONENTS	49,403.30	0.00	0.00	49,403.30
6330100	PIPE,FIT,FLANG,CPLNG	0.00	489,818.75	0.00	489,818.75
	Total Tangibles	1,232,517.30	1,603,736.32	0.00	2,836,253.62

TOTAL ESTIMATED COST	5,349,604.15	8,091,006.16	0.00	13,440,610.31
----------------------	--------------	--------------	------	---------------

WORKING INTEREST OWNER APPROVAL

Company Name:

Signature:

Print Name:

Title:

Date:

Email:

Note: Please include/attach well requirement data with ballot.

Costs on this form are estimates only. Working Interest Owners should not consider these estimates as establishing any limit on the monies which will be required to perform the proposed operation.



Authorization for Expenditure

AFE # XX-150473.01

Well Name: BURTON FLAT 3-1 FED STATE COM 826H

AFE Date: 8/15/2023

Cost Center Number: 1094691401

State: NM

Legal Description: SEC 3-21S-27E

County/Parish: EDDY

Revision: ☐

Explanation and Justification:

AFE TO DRILL & COMPLETE THE BURTON FLAT 3-1 FED STATE COM 826H

Code	Intangible Description	Drilling Costs	Completion Costs	Dry Hole Costs	Total Costs
6010130	COMPANY LABOR-ADJ	7,614.00	0.00	0.00	7,614.00
6040110	CHEMICALS - OTHER	0.00	264,428.00	0.00	264,428.00
6060100	DYED LIQUID FUELS	265,644.01	551,483.00	0.00	817,127.01
6060130	GASEOUS FUELS	0.00	172,697.00	0.00	172,697.00
6080100	DISPOSAL - SOLIDS	186,120.01	5,354.00	0.00	191,474.01
6080110	DISP-SALTWATER & OTH	0.00	13,650.00	0.00	13,650.00
6080115	DISP VIA PIPELINE SW	0.00	93,480.00	0.00	93,480.00
6090100	FLUIDS - WATER	39,198.00	746,689.00	0.00	785,887.00
6100100	PERMIT SURVEY&TITLE	10,000.00	0.00	0.00	10,000.00
6100110	RIGHT OF WAY	4,500.00	0.00	0.00	4,500.00
6110120	ROAD&SITE PREP M&S	26,166.67	0.00	0.00	26,166.67
6110130	ROAD&SITE PREP SVC	52,333.00	48,466.00	0.00	100,799.00
6120100	I & C SERVICES	0.00	99,330.20	0.00	99,330.20
6130170	COMM SVCS - WAN	5,640.00	0.00	0.00	5,640.00
6130360	RTOC - ENGINEERING	0.00	6,961.00	0.00	6,961.00
6130370	RTOC - GEOSTEERING	15,510.00	0.00	0.00	15,510.00
6140160	ENV-SERVICES	1,000.00	0.00	0.00	1,000.00
6150100	CH LOG PERFRTG&WL SV	0.00	372,333.00	0.00	372,333.00
6160100	MATERIALS & SUPPLIES	13,818.00	0.00	0.00	13,818.00
6170100	PULLING&SWABBING SVC	0.00	2,250.00	0.00	2,250.00
6170110	SNUBBG&COIL TUBG SVC	0.00	212,023.00	0.00	212,023.00
6190100	TRCKG&HL-SOLID&FLUID	140,154.01	0.00	0.00	140,154.01
6190110	TRUCKING&HAUL OF EQP	68,526.00	50,686.80	0.00	119,212.80
6200130	CONSLT & PROJECT SVC	185,556.01	123,254.00	0.00	308,810.01
6230120	SAFETY SERVICES	58,092.00	4,734.00	0.00	62,826.00
6300270	SOLIDS CONTROL SRVCS	108,852.00	0.00	0.00	108,852.00
6310120	STIMULATION SERVICES	0.00	1,967,089.00	0.00	1,967,089.00
6310190	PROPPANT PURCHASE	0.00	1,613,861.00	0.00	1,613,861.00
6310200	CASING & TUBULAR SVC	166,098.01	0.00	0.00	166,098.01
6310250	CEMENTING SERVICES	165,000.00	0.00	0.00	165,000.00
6310280	DAYWORK COSTS	1,007,787.88	0.00	0.00	1,007,787.88
6310300	DIRECTIONAL SERVICES	449,508.02	0.00	0.00	449,508.02
6310310	DRILL BITS	160,458.01	0.00	0.00	160,458.01
6310330	DRILL&COMP FLUID&SVC	412,284.02	44,546.00	0.00	456,830.02
6310370	MOB & DEMOBILIZATION	608,000.00	0.00	0.00	608,000.00
6310380	OPEN HOLE EVALUATION	36,660.00	0.00	0.00	36,660.00
6310480	TSTNG-WELL, PL & OTH	0.00	147,516.00	0.00	147,516.00
6310600	MISC PUMPING SERVICE	0.00	83,969.00	0.00	83,969.00
6320100	EQPMNT SVC-SRF RNTL	238,290.01	265,662.00	0.00	503,952.01
6320110	EQUIP SVC - DOWNHOLE	133,668.01	46,460.00	0.00	180,128.01
6320160	WELDING SERVICES	3,948.00	0.00	0.00	3,948.00
6320190	WATER TRANSFER	0.00	206,079.00	0.00	206,079.00
6350100	CONSTRUCTION SVC	0.00	235,854.17	0.00	235,854.17
6520100	LEGAL FEES	1,000.00	0.00	0.00	1,000.00

Costs on this form are estimates only. Working Interest Owners should not consider these estimates as establishing any limit on the monies which will be required to perform the proposed operation.



Authorization for Expenditure

AFE # XX-150473.01

Well Name: BURTON FLAT 3-1 FED STATE COM 826H

AFE Date: 8/15/2023

Cost Center Number: 1094691401

State: NM

Legal Description: SEC 3-21S-27E

County/Parish: EDDY

Revision: ☐

Code	Intangible Description	Drilling Costs	Completion Costs	Dry Hole Costs	Total Costs
6550100	MISCS COSTS & SERVS	0.00	9,813.00	0.00	9,813.00
6550110	MISCELLANEOUS SVC	58,938.00	0.00	0.00	58,938.00
6550120	OTHER ROUSTABOUT SER	0.00	5,000.00	0.00	5,000.00
6630110	CAPITAL OVERHEAD	15,792.00	47,612.97	0.00	63,404.97
6740340	TAXES OTHER	0.00	31,196.52	0.00	31,196.52
	Total Intangibles	4,646,155.67	7,472,477.66	0.00	12,118,633.33

Code	Tangible Description	Drilling Costs	Completion Costs	Dry Hole Costs	Total Costs
6120110	I&C EQUIPMENT	0.00	108,713.07	0.00	108,713.07
6120120	MEASUREMENT EQUIP	0.00	33,452.43	0.00	33,452.43
6150110	LOG PERFORATG&WL EQP	0.00	11,250.00	0.00	11,250.00
6300150	SEPARATOR EQUIPMENT	0.00	312,982.45	0.00	312,982.45
6300220	STORAGE VESSEL&TANKS	0.00	77,532.00	0.00	77,532.00
6300230	PUMPS - SURFACE	0.00	19,769.30	0.00	19,769.30
6310130	ARTIFICIAL LIFT EQP	0.00	30,000.00	0.00	30,000.00
6310150	CASG-COND&DRIVE PIPE	25,000.00	0.00	0.00	25,000.00
6310420	TUBING & COMPONENTS	0.00	218,477.00	0.00	218,477.00
6310460	WELLHEAD EQUIPMENT	50,000.00	169,589.00	0.00	219,589.00
6310530	SURFACE CASING	19,215.00	0.00	0.00	19,215.00
6310540	INTERMEDIATE CASING	260,289.00	0.00	0.00	260,289.00
6310550	PRODUCTION CASING	847,880.00	0.00	0.00	847,880.00
6310580	CASING COMPONENTS	49,068.00	0.00	0.00	49,068.00
6330100	PIPE,FIT,FLANG,CPLNG	0.00	395,455.00	0.00	395,455.00
	Total Tangibles	1,251,452.00	1,377,220.25	0.00	2,628,672.25

TOTAL ESTIMATED COST	5,897,607.67	8,849,697.91	0.00	14,747,305.58
----------------------	--------------	--------------	------	---------------

WORKING INTEREST OWNER APPROVAL

Company Name:

Signature:

Print Name:

Title:

Date:

Email:

Note: Please include/attach well requirement data with ballot.

Costs on this form are estimates only. Working Interest Owners should not consider these estimates as establishing any limit on the monies which will be required to perform the proposed operation.

Exhibit A-4: Chronology of Contacts

Owner	Timeline of Contacts/ Discussion
Javelina Partners	Devon and Javelina are committed to a JOA form that has written approval from both parties
Zorro Partners, LTD	Devon and Zorro are committed to a JOA form that has written approval from both parties
Sabinal Energy Operating, LLC	Devon and Sabinal are committed to a JOA form that has written approval from both parties
Magnum Hunter Production, Inc.	Discussed Well Proposals and JOA with Magnum Hunter starting in mid-August all the way up through mid-September, and a JOA was provided to them upon request. Magnum Hunter is aware of the new, non-standard spacing unit size and development plans for Devon, and has committed to signing a JOA.
GW Holdings, Inc. (Great Western Drilling Ltd)	Provided copy of JOA. GW indicated they would sign, but waiting on returned copy
Davoil Inc.	Provided copy of JOA. Davoil indicated they would sign, but waiting on returned copy
Claremont Corporation	Provided copy of JOA. Claremont indicated they would sign, but waiting on returned copy
*Additional Owners	*The other owners in these Cases have been largely non-responsive, likely due to the very small nature of their ownership.



TAB 3

Exhibit B: Self-Affirmed Statement of Joe Dixon, Geologist
Exhibit B-1: Structure Map
Exhibit B-2: Gross Isochore
Exhibit B-3: Stratigraphic Cross Section
Exhibit B-4: Gun Barrel View
Exhibit B-5: Structural Cross-Section

**STATE OF NEW MEXICO
ENERGY, MINERALS AND NATURAL RESOURCES DEPARTMENT
OIL CONSERVATION DIVISION**

**APPLICATIONS OF DEVON ENERGY
PRODUCTION COMPANY, L.P.
FOR COMPULSORY POOLING,
EDDY COUNTY, NEW MEXICO**

Case No. 24283

SELF-AFFIRMED STATEMENT OF JOSEPH DIXON

I, Joseph Dixon, being duly sworn on oath, state the following:

1. I am over the age of 18, and I have personal knowledge of the matters stated herein.
2. I am employed as a petroleum geologist for Devon Energy Production Company, L.P. ("Devon"), and I am familiar with the subject application and the geology involved.
3. I have testified previously by affidavit before the Oil Conservation Division ("Division") as an expert petroleum geologist; my credentials have been made a matter of record, and I have been qualified as an expert by the Division.
 - a. I have a Bachelor of Science Degree in Geology from Purdue University and a Master of Science Degree in Geology from Oklahoma State University.
 - b. I have worked on New Mexico Oil and Gas matters since November 2020.
4. This affidavit is submitted in connection with the filing by Devon of the above-referenced compulsory pooling application pursuant to 19.15.4.12.A(1) NMAC.
5. **Exhibit B-1** is structure map at the top of the Wolfcamp Formation, with subsea depths marked by contour intervals every 50 feet. I have outlined the proposed spacing unit and identified the orientation of the initial Wolfcamp wellbores. This exhibit shows that the top of the Wolfcamp formation is gently dipping to the east in this area. I do not observe any faulting, pinch

outs, or other geologic impediments to developing the targeted Bone Spring or Wolfcamp intervals with horizontal wells.

6. **Exhibit B-2** is a gross isochore thickness map for the Wolfcamp XY, A & B members of the Wolfcamp Formation with 20' contour interval. This exhibit shows that the reservoir interval targeted by Devon's development plan is of consistent thickness across the proposed unit.

7. **Exhibit B-3** is a cross section for the Bone Spring and Wolfcamp formations using the representative wells depicted on Exhibit B-2. Each well log contains gamma ray, resistivity, and porosity logs. The target interval for the initial Wolfcamp wells are depicted on the exhibit. The cross-section demonstrates that the targeted interval is continuous across the proposed spacing units.

8. **Exhibit B-4** is a gun barrel representation of the unit, and **Exhibit B-5** is a generalized structural cross section built along the wellbore trajectory.

9. I conclude from the attached exhibits that:

- a. The horizontal spacing and proration unit is justified from a geologic standpoint.
- b. There are no structural impediments or faulting that will interfere with horizontal development.
- c. Production will be uniform across the non-standard unit as each quarter-quarter section will contribute more or less equally to production.

10. The preferred well orientation in this area is West-East so that the wells run sub-perpendicular to the inferred orientation of the maximum horizontal stress.

11. The Exhibits to this statement were prepared by me or compiled from Devon's company business records under my direct supervision.


12. The granting of this Application is in the interests of conservation, the prevention of waste and the drilling of unnecessary wells, and the protection of correlative rights.

13. The foregoing is correct and complete to the best of my knowledge and belief.

[Signature page follows]

Signature page of the Self-Affirmed Statement of Joe Dixon:

I understand that this Self-Affirmed Statement will be used as written testimony before the Division in Case No. 24283 and affirm that my testimony herein is true and correct, to the best of my knowledge and belief and made under penalty of perjury under the laws of the State of New Mexico.



Joseph Dixon

3 / 26 / 2024

Date Signed

Exhibit B-1



Exhibit B-2

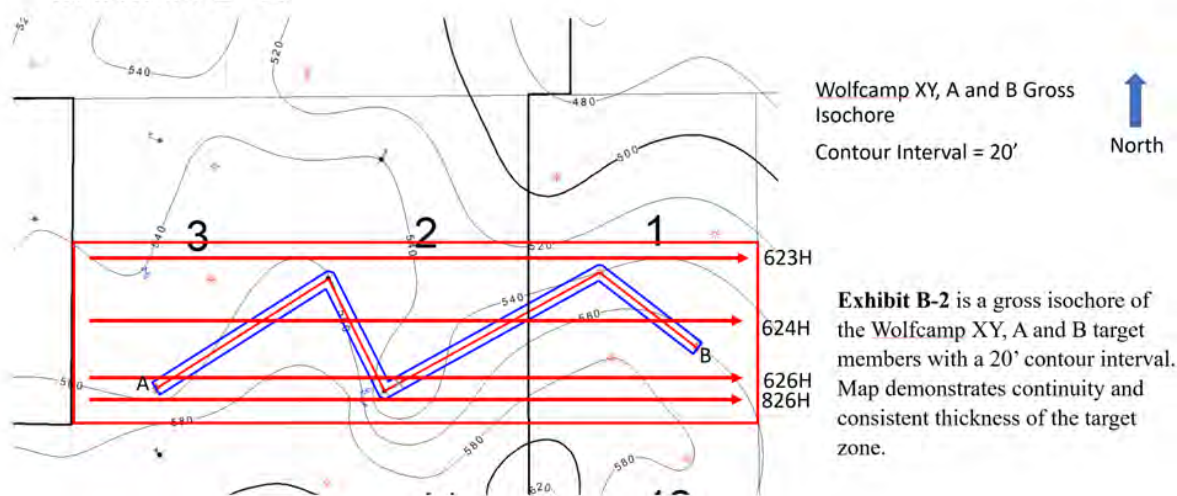


Exhibit B-3

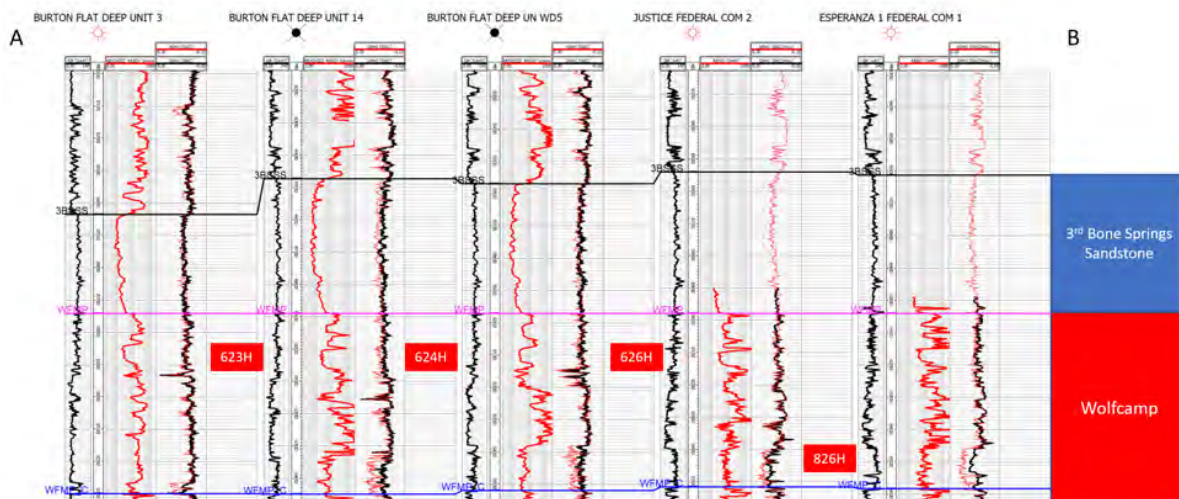


Exhibit B-3 Cross-section A to B. Stratigraphic cross-section hung on top of Wolfcamp. Target interval indicated by well number.

Exhibit B-4

Exhibit B-4 is a gun barrel representation of the wells.

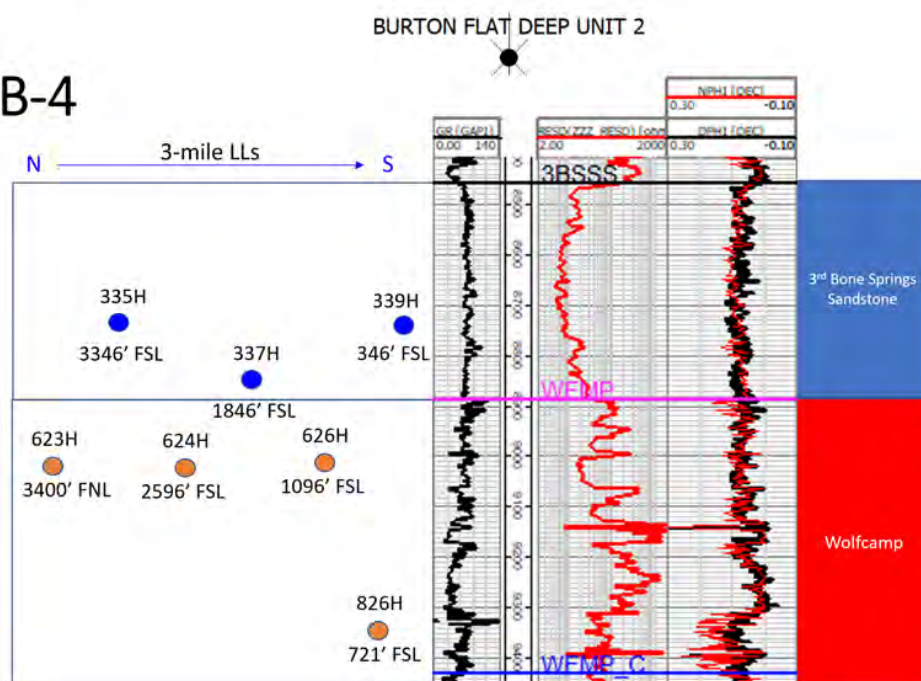


Exhibit B-5

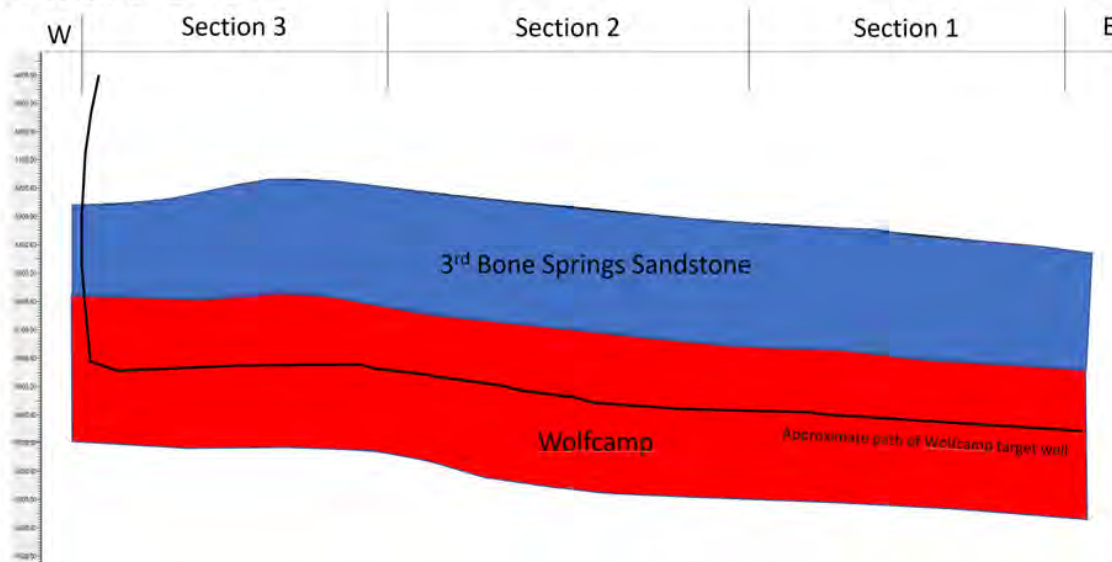


Exhibit B-6 is a generalized cross section with approximate well trajectory.

TAB 4

Exhibit C: Self-Affirmed Statement of Notice, Darin C. Savage
Exhibit C-1: Notice Letter
Exhibit C-2: Mailing List
Exhibit C-3: Affidavits of Publication

**STATE OF NEW MEXICO
ENERGY, MINERALS AND NATURAL RESOURCES DEPARTMENT
OIL CONSERVATION DIVISION**

**APPLICATION OF DEVON ENERGY PRODUCTION
COMPANY, L.P., FOR COMPULSORY POOLING,
EDDY COUNTY, NEW MEXICO**

Case No. 24283

SELF-AFFIRMED STATEMENT OF NOTICE

I, Darin C. Savage, attorney and authorized representative of Devon Energy Production Company, L.P. (“Devon”), the Applicant herein, states and affirms the following:


1. Notice of the applications and hearing in the above-reference cases was timely sent by certified mail, return receipt requested, through the United States Postal Service on March 14, 2024, to all uncommitted interest owners sought to be pooled in this proceeding. *See* Exhibit C-2, attached hereto. Copies of notice letters and evidence of mailing to parties are attached hereto as Exhibits C-1 and C-2.

2. Notice was sent to the Carlsbad Current Argus, a newspaper of general circulation in Eddy County, New Mexico, and timely published in said newspaper on March 17, 2024. *See* Exhibit C-3.


**EXHIBIT
C**

Signature page of Self-Affirmed Statement of Darin C. Savage:

I understand that this Self-Affirmed Statement will be used as written testimony before the Division in Case No. 24283 and affirm that my testimony herein is true and correct, to the best of my knowledge and belief and made under penalty of perjury under the laws of the State of New Mexico.



Darin Savage



Date Signed



For the Pursuit of Energy

ABADIE | SCHILL PC

Colorado	New Mexico
Louisiana	Texas
Nebraska	Kansas
Montana	Wyoming
Oklahoma	California
	North Dakota

March 14, 2024

VIA CERTIFIED MAIL
RETURN RECEIPT REQUESTED

TO: ALL INTEREST OWNERS SUBJECT TO POOLING PROCEEDINGS

Re: Application of Devon Energy Production Company, L.P.,
for Compulsory Pooling, Eddy County, New Mexico
Burton Flat 3-1 Fed State Com 623H Well (Case No. 24283)
Burton Flat 3-1 Fed State Com 624H Well (Case No. 24283)
Burton Flat 3-1 Fed State Com 626H Well (Case No. 24283)
Burton Flat 3-1 Fed State Com 826H Well (Case No. 24283)

Case No. 24283:

Dear Interest Owners:

This letter is to advise you that Devon Energy Production Company, L.P. ("Devon"), has filed the enclosed application, Case No. 24283, with the New Mexico Oil Conservation Division ("Division") for the compulsory pooling of a non-standard horizontal spacing unit in the Wolfcamp formation.

In Case No. 24283, Devon seeks to pool the Wolfcamp formation, designated as an oil pool, underlying a non-standard 1,920-acre, more or less, spacing and proration unit comprised of Lots 9 through 16 and the S/2 (aka Units I through P) of Sections 1, 2 and 3, Township 21 South, Range 27 East, NMPM, Eddy County, New Mexico. The proposed wells to be dedicated to the horizontal spacing unit are the above-referenced 623H, 624H, 626H, and 826H Wells.

A hearing has been requested before the Division Examiner on April 4, 2024. The status of the hearing can be monitored through the Division's website. Division hearings will commence at 8:15 a.m., in Pecos Hall at the Wendall Chino Building, 1st Floor, 1220

abadieschill.com

214 McKenzie Street, Santa Fe, New Mexico, 87501

O : 970.385.4401 • F : 970.385.4901

**EXHIBIT
C-1**

South St. Francis Drive, Santa Fe, New Mexico 87505. If so desired, you can attend the hearing in person, or you can attend virtually through remote online access. For information about attending by remote access and reviewing the status of the case, you can visit the Division's website at: <https://www.emnrd.nm.gov/ocd/hearing-info/> or call (505) 476-3441.

You are being notified as an interest owner (subject to title examination) and are not required to attend this hearing, but as an owner of an interest that may be affected by this application, you may appear and present testimony. Failure to appear at that time and become a party of record will preclude you from challenging the matter at a later date.

Parties appearing in cases are required by Division Rule 19.15.4.13.B NMAC to file a Pre-hearing Statement at least four business days in advance of a scheduled hearing, but in no event later than 5 p.m. mountain time on the Thursday preceding the scheduled hearing date. This statement must be filed at the Division's Santa Fe office at the above specified address and should include: The names of the parties and their attorneys; a concise statement of the case; the names of all witnesses the party will call to testify at the hearing; the approximate time the party will need to present its case; and identification of any procedural matters that are to be resolved prior to the hearing.

If you have any questions about this matter, please contact Andy Bennett at (405) 552-8002 or at Andy.Bennett@dvn.com.

Sincerely,



Darin C. Savage

Attorney for Devon Energy Production
Company, L.P.

Mail Activity Report - CertifiedPro.net Mailed from 3/13/2024 to 3/16/2024 User Name: abadeschill Generated: 3/29/2024 4:06:47 PM									
USPS Article Number	Ownership Type	Date Mailed	Name 1	Name 2	Address 1	Address 2	City	State	Zip
9314869904300118592965	WI	03/14/2024	GW HOLDINGS, INC. GREAT WESTERN DRILLING LTD	DBA GREAT WESTERN DRILLING COMPANY	PO BOX 1659	MIDLAND	TX	79702-1659	Delivered
9314869904300118592972	WI	03/14/2024	ZORNO PARTNERS LTD		616 TEXAS ST	FORT WORTH	TX	76102-4612	Delivered
9314869904300118592989	WI	03/14/2024	DAVOLI, INC		PO BOX 122269	FORT WORTH	TX	76121-2269	Delivered
9314869904300118592996	WI	03/14/2024	SIEB RESOURCES		PO BOX 1107	RICHMOND	TX	77406	Delivered
9314869904300118593009	WI	03/14/2024	SABINAL ENERGY LLC	DBA SABINAL ENERGY OPERATING LLC	1780 HUGHES LANDING BLVD STE 1200	THE WOODLANDS	TX	77380	Delivered
9314869904300118593016	WI	03/14/2024	JAEYUNA PARTNERS		616 TEXAS ST	FORT WORTH	TX	76102-4612	Delivered
9314869904300118593023	WI	03/14/2024	REDFERN ENTERPRISES INC		PO BOX 2127	MIDLAND	TX	79702-2127	Delivered
9314869904300118593030	WI	03/14/2024	MAGNUM HUNTER PRODUCTION INC.	C/O CIMAREX ENERGY CO	600 MARINEVIEW STREET, SUITE 600	MIDLAND	TX	79701	Undelivered - To Be Returned
9314869904300118593054	RI	03/14/2024	STATE OF NEW MEXICO COMMISSION OF PUBLIC LANDS		PO BOX 1148	SANTA FE	NM	87504-1148	Delivered
9314869904300118593061	RI	03/14/2024	ANN TOLLEFSON REVUG TRUST DTD JUNE7 2006	ANN TOLLEFSON TRUSTEE	PO BOX 25627	DENVER	CO	80225-0627	Delivered
9314869904300118593078	ORRI	03/14/2024	JOHN W GATES LLC		PO BOX 639	STORY	WY	82842	Delivered
9314869904300118593085	ORRI	03/14/2024	BRITT TROWBRIDGE		706 WEST GRAND STREET	ARTSIA	NM	88210	Delivered
9314869904300118593092	ORRI	03/14/2024	PENASCO PETROLEUM LLC		PO BOX 2292	ROSWELL	NM	88202-2292	Delivered
9314869904300118593108	ORRI	03/14/2024	TYLER TROWBRIDGE		9514 CIVIC WAY APT 301	PROSPECT	KY	40059-5100	Undelivered - In Transit
9314869904300118593153	ORRI	03/14/2024	NOBERT MCCAIG		202 CROSSBOW RD	ARTSIA	NM	88210	Delivered
9314869904300118593160	ORRI	03/14/2024	BETH TROWBRIDGE CRAIG		5113 KIMLIN	CHEVENE	WY	82009	Undelivered - In Transit
9314869904300118593184	ORRI	03/14/2024	HUDSON NEW MEXICO MINT TRUST		616 TEXAS ST	FORT WORTH	TX	76102-4612	Delivered
9314869904300118593191	ORRI	03/14/2024	ROBERTA MCCAW		202 CROSSBOW RD	ARTSIA	NM	88210	Delivered
9314869904300118593207	ORRI	03/14/2024	TER-MACK LP		124 LARKSPUR LOOP	ALTO	NM	88312	Delivered
9314869904300118593214	ORRI	03/14/2024	GENE EDWARD TROWBRIDGE II MA TREY TROWBRIDGE		50000 215TH AVE	PLAINVIEW	NM	55964	Delivered
9314869904300118593221	ORRI	03/14/2024	ROLLA R HINKLE III		PO BOX 2292	ROSWELL	NM	88202-2292	Delivered
9314869904300118593238	ORRI	03/14/2024	WILLIAM EDWARD STEINMANN JR		2351 WET PRONG RD	MULBERRY	TN	37359	Delivered
9314869904300118593245	ORRI	03/14/2024	ESTATE OF GWINDOLYN P RUTLEDGE	ALEXIS A SCOTT PERSONAL REP	146 Flute Player Way	Alto	NM	88312	Delivered
9314869904300118593252	ORRI	03/14/2024	COLGATE ROYALTIES LP		28 SCOTT PL	SANTA FE	NM	87507-4396	Delivered
9314869904300118593269	ORRI	03/14/2024	RONALD L MARCLUM & SYLVIA G MARCLUM		300 N MARINEFIELD STE 1000	MIDLAND	TX	79701	Delivered
9314869904300118593276	ORRI	03/14/2024	CHEAPAPE EXPLORATION, LLC		7390 Mainfield Bend	MIDLAND	TX	79711	Delivered
9314869904300118593306	ORRI	03/14/2024	CIM 2018 LP		PO BOX 51933	OKLAHOMA CITY	OK	73118	Delivered
9314869904300118593313	ORRI	03/14/2024	JANET LEWIS		6100 N. WESTERN AVE	SALT LAKE CITY	UT	84111	Undelivered - In Transit
9314869904300118593320	ORRI	03/14/2024	ESTATE OF DEAN W. ROWELL		910 DONNER WAY, #701	SALT LAKE CITY	UT	84127	Delivered
9314869904300118593337	ORRI	03/14/2024	SILVERADO OIL & GAS, LLP		PO BOX 27156	Tulsa	OK	74103	Delivered
9314869904300118593351	ORRI	03/14/2024	TAHESCI ROYALTY, LLC		320 S. Boston Ave, Ste1504	Tulsa	OK	74152	Delivered
9314869904300118593368	ORRI	03/14/2024	PAGASUS RESOURCES, LLC		PO BOX 52308	Jenks	OK	74037	Delivered
9314869904300118593375	ORRI	03/14/2024	MASON OAKS ENERGY HOLDINGS, LLC		PO BOX 123610	FORT WORTH	TX	76121	Delivered
9314869904300118593382	ORRI	03/14/2024	KANE RESOURCES, LLC		6121 S. LUTHER LANE, #188	DALLAS	TX	75225	Delivered
9314869904300118593399	ORRI	03/14/2024	MASON OAKS ENERGY HOLDINGS, LLC		PO BOX 471096	FORT WORTH	TX	76147	Delivered
9314869904300118593405	ORRI	03/14/2024	SNP SIDECAR TITAN MINERAL HOLDINGS, LP		4134 Maple Ave, Ste. 500	Dallas	TX	75219	Delivered
9314869904300118593412	ORRI	03/14/2024	MSF FAMILY REAL ESTATE PARTNERSHIP II, LLC		810 Houston Ave, Ste. 500	Dallas	TX	75219	Delivered
9314869904300118593429	ORRI	03/14/2024	SNP TITAN FLEX, LP		4134 Maple Ave, Ste. 500	Dallas	TX	75219	Delivered
9314869904300118593436	ORRI	03/14/2024	XTO HOLDINGS		810 HOUSTON STREET	FORT WORTH	TX	76102	Undelivered - To Be Returned
9314869904300118593443	ORRI	03/14/2024	ANN STOTT, WIFE OF HARRY W. STOTT		309 BORDEN ROAD	WILKINGDON	NJ	08045	Delivered
9314869904300118593467	ORRI	03/14/2024	AMERIBANK HOLDINGS, LLC		2 REVER, MC KING DRIVE	MILWAUKEE	WI	53219	Delivered
9314869904300118593474	ORRI	03/14/2024	PENNY WALTER BEARSKI		1733 WOODSTED CIRCLE	THE WOODLANDS	TX	77381	Delivered
9314869904300118593481	ORRI	03/14/2024	C. EUGENE CORNHIER		2283 S PENDING BEACH BLVD, I-1	SHARADDAH	TX	77381	Delivered
9314869904300118593488	ORRI	03/14/2024	LIBERTY OIL AND GAS CORPORATION		PO BOX 430	LITVINA	LA	70755	Undelivered - To Be Returned
9314869904300118593504	ORRI	03/14/2024	Bureau of Land Management	C/O COURTS, RICHARD A	1000 COLLIER CENTER WAY	NIPIES	FL	34110	Forwarded
9314869904300118593528	WI	03/14/2024	DOMINIKAW, LLC		602 E Oriente Street	Carlsbad	NM	88220	Delivered
9314869904300118593535	ORRI	03/14/2024	DOMINIKAW, LLC		PO BOX 3228	DULLES	TX	74101-3228	Delivered
9314869904300118593537	ORRI	03/14/2024	DOMINIKAW, LLC		3330 LEE PARKWAY, SUITE 210	DULLES	TX	74119	Delivered
9314869904300118593572	ORRI	03/14/2024	MINNIE HELEN HANES		PO BOX 1037	SHARADDAH	TX	77381	Delivered
9314869904300118593283	ORRI	03/14/2024	MINNIE HELEN HANES		107 LOC CIRCLE	KNIGHTDALE	NC	27545	Delivered
9314869904300118593290	ORRI	03/14/2024	ESTATE OF HAZEL W. BROOKS KIRKPATRICK		2131 Pacific Ave Apt 6	Long Beach	CA	90806	Mailed - In Transit

EXHIBIT
C-2



March 19, 2024

Dear Covius Document Services:

The following is in response to your request for proof of delivery on your item with the tracking number:
9314 8699 0430 0118 5935 11.

Item Details

Status:	Delivered, Front Desk/Reception/Mail Room
Status Date / Time:	March 18, 2024, 01:24 p.m.
Location:	CARLSBAD, NM 88220
Postal Product:	First-Class Mail®
Extra Services:	Certified Mail™ Return Receipt Electronic
Recipient Name:	Bureau of Land Management



Shipment Details

Weight:	2.0oz
---------	-------

Destination Delivery Address

Street Address:	620 E GREENE ST
City, State ZIP Code:	CARLSBAD, NM 88220-6292

Recipient Signature

Signature of Recipient:	
Address of Recipient:	

Note: Scanned image may reflect a different destination address due to Intended Recipient's delivery instructions on file.

Thank you for selecting the United States Postal Service® for your mailing needs. If you require additional assistance, please contact your local Post Office™ or a Postal representative at 1-800-222-1811.

Sincerely,
United States Postal Service®
475 L'Enfant Plaza SW
Washington, D.C. 20260-0004

Information in this section provided by Covius Document Services, LLC.



Reference Number: 4188.54



March 19, 2024

Dear Covius Document Services:

The following is in response to your request for proof of delivery on your item with the tracking number:
9314 8699 0430 0118 5934 74.

Item Details	
Status:	Delivered, Left with Individual
Status Date / Time:	March 18, 2024, 12:28 p.m.
Location:	SPRING, TX 77381
Postal Product:	First-Class Mail®
Extra Services:	Certified Mail™ Return Receipt Electronic
Recipient Name:	PENNY MARIE PIEKARSKI
Shipment Details	
Weight:	2.0oz
Destination Delivery Address	
Street Address:	723 SADDLEWOOD CIR
City, State ZIP Code:	SPRING, TX 77381-1057
Recipient Signature	
Signature of Recipient:	
Address of Recipient:	

Note: Scanned image may reflect a different destination address due to Intended Recipient's delivery instructions on file.

Thank you for selecting the United States Postal Service® for your mailing needs. If you require additional assistance, please contact your local Post Office™ or a Postal representative at 1-800-222-1811.

Sincerely,
United States Postal Service®
475 L'Enfant Plaza SW
Washington, D.C. 20260-0004

Information in this section provided by Covius Document Services, LLC.

Reference Number: 4188.54



March 27, 2024

Dear Covius Document Services:

The following is in response to your request for proof of delivery on your item with the tracking number: **9314 8699 0430 0118 5934 67.**

Item Details

Status:	Delivered, Left with Individual
Status Date / Time:	March 18, 2024, 12:07 p.m.
Location:	SPRING, TX 77380
Postal Product:	First-Class Mail®
Extra Services:	Certified Mail™ Return Receipt Electronic
Recipient Name:	AMERIPERMIAN HOLDINGS LLC


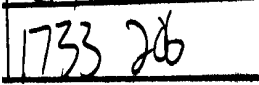
Shipment Details

Weight:	2.0oz
---------	-------

Destination Delivery Address

Street Address:	1733 WOODSTEAD CT
City, State ZIP Code:	SPRING, TX 77380-3401

Recipient Signature

Signature of Recipient:	
Address of Recipient:	

Note: Scanned image may reflect a different destination address due to Intended Recipient's delivery instructions on file.

Thank you for selecting the United States Postal Service® for your mailing needs. If you require additional assistance, please contact your local Post Office™ or a Postal representative at 1-800-222-1811.

Sincerely,
United States Postal Service®
475 L'Enfant Plaza SW
Washington, D.C. 20260-0004

Information in this section provided by Covius Document Services, LLC.


Reference Number: 4188.54



March 25, 2024

Dear Covius Document Services:

The following is in response to your request for proof of delivery on your item with the tracking number:
9314 8699 0430 0118 5934 50.

Item Details	
Status:	Delivered, Individual Picked Up at Post Office
Status Date / Time:	March 22, 2024, 10:09 a.m.
Location:	WILLINGBORO, NJ 08046
Postal Product:	First-Class Mail®
Extra Services:	Certified Mail™ Return Receipt Electronic
Recipient Name:	ST LUKE LUTHERAN CHURCH
Shipment Details	
Weight:	2.0oz
Destination Delivery Address	
Street Address:	2 REV DR MARTIN LUTHER KING JR DR STE A
City, State ZIP Code:	WILLINGBORO, NJ 08046-2850
Recipient Signature	
Signature of Recipient:	 FRANCES BROWN <small>2 REV DR MARTIN LUTHER KING JR DR STE A WILLINGBORO, NJ 08046-2850</small>
Address of Recipient:	

Note: Scanned image may reflect a different destination address due to Intended Recipient's delivery instructions on file.

Thank you for selecting the United States Postal Service® for your mailing needs. If you require additional assistance, please contact your local Post Office™ or a Postal representative at 1-800-222-1811.

Sincerely,
United States Postal Service®
475 L'Enfant Plaza SW
Washington, D.C. 20260-0004

Information in this section provided by Covius Document Services, LLC.

Reference Number: 4188.54



March 27, 2024

Dear Covius Document Services:

The following is in response to your request for proof of delivery on your item with the tracking number: **9314 8699 0430 0118 5934 29.**

Item Details

Status: Delivered, Left with Individual
Status Date / Time: March 18, 2024, 11:25 a.m.
Location: DALLAS, TX 75219
Postal Product: First-Class Mail®
Extra Services: Certified Mail™
Return Receipt Electronic
Recipient Name: SMP TITAN FLEX LP



Shipment Details

Weight: 2.0oz

Destination Delivery Address

Street Address: 4143 MAPLE AVE STE 500
City, State ZIP Code: DALLAS, TX 75219-3294

Recipient Signature

Signature of Recipient:	
Address of Recipient:	

Note: Scanned image may reflect a different destination address due to Intended Recipient's delivery instructions on file.

Thank you for selecting the United States Postal Service® for your mailing needs. If you require additional assistance, please contact your local Post Office™ or a Postal representative at 1-800-222-1811.

Sincerely,
United States Postal Service®
475 L'Enfant Plaza SW
Washington, D.C. 20260-0004

Information in this section provided by Covius Document Services, LLC.

Reference Number: 4188.54



March 27, 2024

Dear Covius Document Services:

The following is in response to your request for proof of delivery on your item with the tracking number:
9314 8699 0430 0118 5934 12.

Item Details

Status:	Delivered, Left with Individual
Status Date / Time:	March 18, 2024, 11:25 a.m.
Location:	DALLAS, TX 75219
Postal Product:	First-Class Mail®
Extra Services:	Certified Mail™ Return Receipt Electronic
Recipient Name:	MSH FAMILY REAL ESTATE PARTNERSHIP II LLC



Shipment Details

Weight:	2.0oz
---------	-------

Destination Delivery Address

Street Address:	4143 MAPLE AVE STE 500
City, State ZIP Code:	DALLAS, TX 75219-3294

Recipient Signature

Signature of Recipient:	
Address of Recipient:	

Note: Scanned image may reflect a different destination address due to Intended Recipient's delivery instructions on file.

Thank you for selecting the United States Postal Service® for your mailing needs. If you require additional assistance, please contact your local Post Office™ or a Postal representative at 1-800-222-1811.

Sincerely,
United States Postal Service®
475 L'Enfant Plaza SW
Washington, D.C. 20260-0004

Information in this section provided by Covius Document Services, LLC.



Reference Number: 4188.54



March 27, 2024

Dear Covius Document Services:

The following is in response to your request for proof of delivery on your item with the tracking number:
9314 8699 0430 0118 5934 05.

Item Details	
Status:	Delivered, Left with Individual
Status Date / Time:	March 18, 2024, 11:25 a.m.
Location:	DALLAS, TX 75219
Postal Product:	First-Class Mail®
Extra Services:	Certified Mail™ Return Receipt Electronic
Recipient Name:	SMP SIDECAR TITAN MINERAL HOLDINGS LP
Shipment Details	
Weight:	2.0oz
Destination Delivery Address	
Street Address:	4143 MAPLE AVE STE 500
City, State ZIP Code:	DALLAS, TX 75219-3294
Recipient Signature	
Signature of Recipient:	
Address of Recipient:	

Note: Scanned image may reflect a different destination address due to Intended Recipient's delivery instructions on file.

Thank you for selecting the United States Postal Service® for your mailing needs. If you require additional assistance, please contact your local Post Office™ or a Postal representative at 1-800-222-1811.

Sincerely,
United States Postal Service®
475 L'Enfant Plaza SW
Washington, D.C. 20260-0004

Information in this section provided by Covius Document Services, LLC.

Reference Number: 4188.54



March 27, 2024

Dear Covius Document Services:

The following is in response to your request for proof of delivery on your item with the tracking number:
9314 8699 0430 0118 5933 99.

Item Details

Status:	Delivered, PO Box
Status Date / Time:	March 18, 2024, 08:58 a.m.
Location:	FORT WORTH, TX 76147
Postal Product:	First-Class Mail®
Extra Services:	Certified Mail™ Return Receipt Electronic
Recipient Name:	KANE RESOURCES LLC

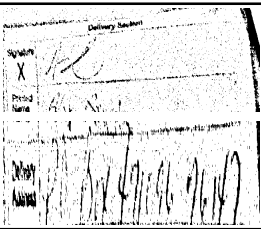
Shipment Details

Weight:	2.0oz
----------------	-------

Destination Delivery Address

Street Address:	PO BOX 471096
City, State ZIP Code:	FORT WORTH, TX 76147-1096

Recipient Signature

Signature of Recipient:	
Address of Recipient:	

Note: Scanned image may reflect a different destination address due to Intended Recipient's delivery instructions on file.

Thank you for selecting the United States Postal Service® for your mailing needs. If you require additional assistance, please contact your local Post Office™ or a Postal representative at 1-800-222-1811.

Sincerely,
United States Postal Service®
475 L'Enfant Plaza SW
Washington, D.C. 20260-0004

Information in this section provided by Covius Document Services, LLC.

Reference Number: 4188.54



March 19, 2024

Dear Covius Document Services:

The following is in response to your request for proof of delivery on your item with the tracking number:
9314 8699 0430 0118 5933 82.

Item Details

Status:	Delivered, Left with Individual
Status Date / Time:	March 18, 2024, 01:45 p.m.
Location:	DALLAS, TX 75225
Postal Product:	First-Class Mail®
Extra Services:	Certified Mail™ Return Receipt Electronic
Recipient Name:	MASON OAKS ENERGY HOLDINGS LLC


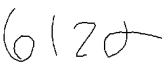
Shipment Details

Weight:	2.0oz
----------------	-------

Destination Delivery Address

Street Address:	6125 LUTHER LN
City, State ZIP Code:	DALLAS, TX 75225-6202

Recipient Signature

Signature of Recipient:	
Address of Recipient:	

Note: Scanned image may reflect a different destination address due to Intended Recipient's delivery instructions on file.

Thank you for selecting the United States Postal Service® for your mailing needs. If you require additional assistance, please contact your local Post Office™ or a Postal representative at 1-800-222-1811.

Sincerely,
United States Postal Service®
475 L'Enfant Plaza SW
Washington, D.C. 20260-0004

Information in this section provided by Covius Document Services, LLC.

Reference Number: 4188.54



March 27, 2024

Dear Covius Document Services:

The following is in response to your request for proof of delivery on your item with the tracking number: **9314 8699 0430 0118 5933 75**.

Item Details

Status:	Delivered, PO Box
Status Date / Time:	March 18, 2024, 09:43 a.m.
Location:	FORT WORTH, TX 76121
Postal Product:	First-Class Mail®
Extra Services:	Certified Mail™ Return Receipt Electronic
Recipient Name:	PEGASUS RESOURCES LLC

Shipment Details

Weight:	2.0oz
---------	-------

Destination Delivery Address

Street Address:	PO BOX 123610
City, State ZIP Code:	FORT WORTH, TX 76121-3610

Recipient Signature

Signature of Recipient:	<div><div>Signature</div><div>X</div><div>Printed Name</div><div></div></div>
Address of Recipient:	<div><div>Delivery Address</div><div></div></div>

Note: Scanned image may reflect a different destination address due to Intended Recipient's delivery instructions on file.

Thank you for selecting the United States Postal Service® for your mailing needs. If you require additional assistance, please contact your local Post Office™ or a Postal representative at 1-800-222-1811.

Sincerely,
United States Postal Service®
475 L'Enfant Plaza SW
Washington, D.C. 20260-0004

Information in this section provided by Covius Document Services, LLC.


Reference Number: 4188.54



March 27, 2024

Dear Covius Document Services:

The following is in response to your request for proof of delivery on your item with the tracking number: **9314 8699 0430 0118 5933 68**.

Item Details	
Status:	Delivered, PO Box
Status Date / Time:	March 18, 2024, 08:54 a.m.
Location:	JENKS, OK 74037
Postal Product:	First-Class Mail®
Extra Services:	Certified Mail™ Return Receipt Electronic
Recipient Name:	TAYBECS ROYALTIES LLC
Shipment Details	
Weight:	2.0oz
Destination Delivery Address	
Street Address:	PO BOX 220
City, State ZIP Code:	JENKS, OK 74037-0220
Recipient Signature	
Signature of Recipient:	
Address of Recipient:	

Note: Scanned image may reflect a different destination address due to Intended Recipient's delivery instructions on file.

Thank you for selecting the United States Postal Service® for your mailing needs. If you require additional assistance, please contact your local Post Office™ or a Postal representative at 1-800-222-1811.

Sincerely,
United States Postal Service®
475 L'Enfant Plaza SW
Washington, D.C. 20260-0004

Information in this section provided by Covius Document Services, LLC.



Reference Number: 4188.54



March 27, 2024

Dear Covius Document Services:

The following is in response to your request for proof of delivery on your item with the tracking number:
9314 8699 0430 0118 5933 51.

Item Details	
Status:	Delivered, PO Box
Status Date / Time:	March 18, 2024, 08:08 a.m.
Location:	TULSA, OK 74152
Postal Product:	First-Class Mail®
Extra Services:	Certified Mail™ Return Receipt Electronic
Recipient Name:	STARRETT ROYALTY LLC
Shipment Details	
Weight:	2.0oz
Destination Delivery Address	
Street Address:	PO BOX 52308
City, State ZIP Code:	TULSA, OK 74152-0308
Recipient Signature	
Signature of Recipient:	
Address of Recipient:	

Note: Scanned image may reflect a different destination address due to Intended Recipient's delivery instructions on file.

Thank you for selecting the United States Postal Service® for your mailing needs. If you require additional assistance, please contact your local Post Office™ or a Postal representative at 1-800-222-1811.

Sincerely,
United States Postal Service®
475 L'Enfant Plaza SW
Washington, D.C. 20260-0004

Information in this section provided by Covius Document Services, LLC.

Reference Number: 4188.54



March 27, 2024

Dear Covius Document Services:

The following is in response to your request for proof of delivery on your item with the tracking number: **9314 8699 0430 0118 5933 37**.

Item Details

Status:	Delivered, Front Desk/Reception/Mail Room
Status Date / Time:	March 18, 2024, 11:11 a.m.
Location:	TULSA, OK 74103
Postal Product:	First-Class Mail®
Extra Services:	Certified Mail™ Return Receipt Electronic
Recipient Name:	SILVERADO OIL GAS LLP

Shipment Details

Weight:	2.0oz
---------	-------

Destination Delivery Address


Street Address:	320 S BOSTON AVE STE 1504
City, State ZIP Code:	TULSA, OK 74103-4704


Recipient Signature

Signature of Recipient:

Address of Recipient:

Delivery Section





Note: Scanned image may reflect a different destination address due to Intended Recipient's delivery instructions on file.

Thank you for selecting the United States Postal Service® for your mailing needs. If you require additional assistance, please contact your local Post Office™ or a Postal representative at 1-800-222-1811.

Sincerely,
United States Postal Service®
475 L'Enfant Plaza SW
Washington, D.C. 20260-0004

Information in this section provided by Covius Document Services, LLC.

Reference Number: 4188.54



March 22, 2024

Dear Covius Document Services:

The following is in response to your request for proof of delivery on your item with the tracking number: **9314 8699 0430 0118 5933 20.**

Item Details

Status:	Delivered, Individual Picked Up at Post Office
Status Date / Time:	March 21, 2024, 08:58 a.m.
Location:	SALT LAKE CITY, UT 84199
Postal Product:	First-Class Mail®
Extra Services:	Certified Mail™ Return Receipt Electronic
Recipient Name:	ESTATE OF DEAN W ROWELL


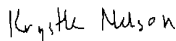
Shipment Details

Weight:	2.0oz
---------	-------

Recipient Signature

Signature of Recipient:

Address of Recipient:



PO BOX 27156
SALT LAKE CITY, UT 84127-0156

Note: Scanned image may reflect a different destination address due to Intended Recipient's delivery instructions on file.

Thank you for selecting the United States Postal Service® for your mailing needs. If you require additional assistance, please contact your local Post Office™ or a Postal representative at 1-800-222-1811.

Sincerely,
United States Postal Service®
475 L'Enfant Plaza SW
Washington, D.C. 20260-0004

Information in this section provided by Covius Document Services, LLC.

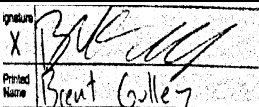

Reference Number: 4188.54



March 27, 2024

Dear Covius Document Services:

The following is in response to your request for proof of delivery on your item with the tracking number: **9314 8699 0430 0118 5933 06**.

Item Details	
Status:	Delivered, Individual Picked Up at Postal Facility
Status Date / Time:	March 18, 2024, 07:42 a.m.
Location:	OKLAHOMA CITY, OK 73118
Postal Product:	First-Class Mail®
Extra Services:	Certified Mail™ Return Receipt Electronic
Recipient Name:	CHESAPEAKE EXPLORATION LLC
Shipment Details	
Weight:	2.0oz
Destination Delivery Address	
Street Address:	6100 N WESTERN AVE
City, State ZIP Code:	OKLAHOMA CITY, OK 73118-1044
Recipient Signature	
Signature of Recipient:	
Address of Recipient:	

Note: Scanned image may reflect a different destination address due to Intended Recipient's delivery instructions on file.

Thank you for selecting the United States Postal Service® for your mailing needs. If you require additional assistance, please contact your local Post Office™ or a Postal representative at 1-800-222-1811.

Sincerely,
United States Postal Service®
475 L'Enfant Plaza SW
Washington, D.C. 20260-0004

Information in this section provided by Covius Document Services, LLC.

Reference Number: 4188.54



March 27, 2024

Dear Covius Document Services:

The following is in response to your request for proof of delivery on your item with the tracking number:
9314 8699 0430 0118 5932 76.

Item Details

Status: Delivered, Individual Picked Up at Postal Facility
Status Date / Time: March 18, 2024, 12:17 p.m.
Location: MIDLAND, TX 79705
Postal Product: First-Class Mail®
Extra Services: Certified Mail™
Return Receipt Electronic
Recipient Name: CRM 2018 LP

Shipment Details

Weight: 2.0oz

Recipient Signature

Signature of Recipient:	<div><div>Delivery section</div><div><div>Signature</div><div>X</div><div>Ellenie Richardson</div></div><div><div>Printed Name</div><div>Ellenie Richardson</div></div></div>
Address of Recipient:	<div><div>Delivery Address</div><div>5245 51423/52101/52102/52262</div></div>

Note: Scanned image may reflect a different destination address due to Intended Recipient's delivery instructions on file.

Thank you for selecting the United States Postal Service® for your mailing needs. If you require additional assistance, please contact your local Post Office™ or a Postal representative at 1-800-222-1811.

Sincerely,
United States Postal Service®
475 L'Enfant Plaza SW
Washington, D.C. 20260-0004

Information in this section provided by Covius Document Services, LLC.



Reference Number: 4188.54



March 22, 2024

Dear Covius Document Services:

The following is in response to your request for proof of delivery on your item with the tracking number: **9314 8699 0430 0118 5932 69**.

Item Details	
Status:	Delivered, Individual Picked Up at Post Office
Status Date / Time:	March 21, 2024, 02:36 p.m.
Location:	EL PASO, TX 79912
Postal Product:	First-Class Mail®
Extra Services:	Certified Mail™ Return Receipt Electronic
Recipient Name:	RONALD L MARCUM SYLVIA G MARCUM
Shipment Details	
Weight:	2.0oz
Recipient Signature	
Signature of Recipient:	
Address of Recipient:	

Note: Scanned image may reflect a different destination address due to Intended Recipient's delivery instructions on file.

Thank you for selecting the United States Postal Service® for your mailing needs. If you require additional assistance, please contact your local Post Office™ or a Postal representative at 1-800-222-1811.

Sincerely,
United States Postal Service®
475 L'Enfant Plaza SW
Washington, D.C. 20260-0004

Information in this section provided by Covius Document Services, LLC.



Reference Number: 4188.54



March 19, 2024

Dear Covius Document Services:

The following is in response to your request for proof of delivery on your item with the tracking number: **9314 8699 0430 0118 5932 52.**

Item Details	
Status:	Delivered, Left with Individual
Status Date / Time:	March 18, 2024, 01:39 p.m.
Location:	MIDLAND, TX 79701
Postal Product:	First-Class Mail®
Extra Services:	Certified Mail™ Return Receipt Electronic
Recipient Name:	COLGATE ROYALTIES LP
Shipment Details	
Weight:	2.0oz
Destination Delivery Address	
Street Address:	300 N MARIENFELD ST STE 1000
City, State ZIP Code:	MIDLAND, TX 79701-4688
Recipient Signature	
Signature of Recipient:	
Address of Recipient:	

Note: Scanned image may reflect a different destination address due to Intended Recipient's delivery instructions on file.

Thank you for selecting the United States Postal Service® for your mailing needs. If you require additional assistance, please contact your local Post Office™ or a Postal representative at 1-800-222-1811.

Sincerely,
United States Postal Service®
475 L'Enfant Plaza SW
Washington, D.C. 20260-0004

Information in this section provided by Covius Document Services, LLC.

Reference Number: 4188.54



March 27, 2024

Dear Covius Document Services:

The following is in response to your request for proof of delivery on your item with the tracking number:
9314 8699 0430 0118 5932 38.

Item Details	
Status:	Delivered, Left with Individual
Status Date / Time:	March 18, 2024, 09:45 a.m.
Location:	ALTO, NM 88312
Postal Product:	First-Class Mail®
Extra Services:	Certified Mail™ Return Receipt Electronic
Recipient Name:	WILLIAM EDWARD STEINMANN JR PATRICIA ANNE STEI
Shipment Details	
Weight:	2.0oz
Destination Delivery Address	
Street Address:	146 FLUTE PLAYER WAY
City, State ZIP Code:	ALTO, NM 88312-8015
Recipient Signature	
Signature of Recipient:	
Address of Recipient:	

Note: Scanned image may reflect a different destination address due to Intended Recipient's delivery instructions on file.

Thank you for selecting the United States Postal Service® for your mailing needs. If you require additional assistance, please contact your local Post Office™ or a Postal representative at 1-800-222-1811.

Sincerely,
United States Postal Service®
475 L'Enfant Plaza SW
Washington, D.C. 20260-0004

Information in this section provided by Covius Document Services, LLC.


Reference Number: 4188.54



March 20, 2024

Dear Covius Document Services:

The following is in response to your request for proof of delivery on your item with the tracking number:
9314 8699 0430 0118 5932 21.

Item Details	
Status:	Delivered, Left with Individual
Status Date / Time:	March 19, 2024, 01:38 p.m.
Location:	MULBERRY, TN 37359
Postal Product:	First-Class Mail®
Extra Services:	Certified Mail™ Return Receipt Electronic
Recipient Name:	SUDIE MARIE ADAMS
Shipment Details	
Weight:	2.0oz
Destination Delivery Address	
Street Address:	2351 WET PRONG RD
City, State ZIP Code:	MULBERRY, TN 37359-5850
Recipient Signature	
Signature of Recipient:	
Address of Recipient:	2351 WET PRONG RD, MULBERRY, TN 37359

Note: Scanned image may reflect a different destination address due to Intended Recipient's delivery instructions on file.

Thank you for selecting the United States Postal Service® for your mailing needs. If you require additional assistance, please contact your local Post Office™ or a Postal representative at 1-800-222-1811.

Sincerely,
United States Postal Service®
475 L'Enfant Plaza SW
Washington, D.C. 20260-0004

Information in this section provided by Covius Document Services, LLC.

Reference Number: 4188.54



March 22, 2024

Dear Covius Document Services:

The following is in response to your request for proof of delivery on your item with the tracking number:
9314 8699 0430 0118 5932 14.



Item Details

Status:	Delivered, Individual Picked Up at Post Office
Status Date / Time:	March 21, 2024, 10:28 a.m.
Location:	ROSWELL, NM 88201
Postal Product:	First-Class Mail®
Extra Services:	Certified Mail™ Return Receipt Electronic
Recipient Name:	ROLLA R HINKLE III

Shipment Details

Weight:	2.0oz
---------	-------

Recipient Signature

Signature of Recipient:	
Address of Recipient:	

Note: Scanned image may reflect a different destination address due to Intended Recipient's delivery instructions on file.

Thank you for selecting the United States Postal Service® for your mailing needs. If you require additional assistance, please contact your local Post Office™ or a Postal representative at 1-800-222-1811.

Sincerely,
United States Postal Service®
475 L'Enfant Plaza SW
Washington, D.C. 20260-0004

Information in this section provided by Covius Document Services, LLC.

Reference Number: 4188.54



March 25, 2024

Dear Covius Document Services:

The following is in response to your request for proof of delivery on your item with the tracking number:
9314 8699 0430 0118 5932 07.

Item Details	
Status:	Delivered, Individual Picked Up at Post Office
Status Date / Time:	March 23, 2024, 09:35 a.m.
Location:	PLAINVIEW, MN 55964
Postal Product:	First-Class Mail®
Extra Services:	Certified Mail™ Return Receipt Electronic
Recipient Name:	GENE EDWARD TROWBRIDGE III AKA TREY TROWBRIDGE
Shipment Details	
Weight:	2.0oz
Destination Delivery Address	
Street Address:	50000 215TH AVE
City, State ZIP Code:	PLAINVIEW, MN 55964-1902
Recipient Signature	
Signature of Recipient:	
Address of Recipient:	 50000 215TH AVE PLAINVIEW, MN 55964-1902

Note: Scanned image may reflect a different destination address due to Intended Recipient's delivery instructions on file.

Thank you for selecting the United States Postal Service® for your mailing needs. If you require additional assistance, please contact your local Post Office™ or a Postal representative at 1-800-222-1811.

Sincerely,
United States Postal Service®
475 L'Enfant Plaza SW
Washington, D.C. 20260-0004

Information in this section provided by Covius Document Services, LLC.



Reference Number: 4188.54



March 27, 2024

Dear Covius Document Services:

The following is in response to your request for proof of delivery on your item with the tracking number:
9314 8699 0430 0118 5931 91.

Item Details	
Status:	Delivered, Individual Picked Up at Postal Facility
Status Date / Time:	March 18, 2024, 08:40 a.m.
Location:	ALTO, NM 88312
Postal Product:	First-Class Mail®
Extra Services:	Certified Mail™ Return Receipt Electronic
Recipient Name:	TER MACK LP
Shipment Details	
Weight:	2.0oz
Destination Delivery Address	
Street Address:	124 LARKSPUR LOOP
City, State ZIP Code:	ALTO, NM 88312-8019
Recipient Signature	
Signature of Recipient:	
Address of Recipient:	

Note: Scanned image may reflect a different destination address due to Intended Recipient's delivery instructions on file.

Thank you for selecting the United States Postal Service® for your mailing needs. If you require additional assistance, please contact your local Post Office™ or a Postal representative at 1-800-222-1811.

Sincerely,
United States Postal Service®
475 L'Enfant Plaza SW
Washington, D.C. 20260-0004

Information in this section provided by Covius Document Services, LLC.



Reference Number: 4188.54



March 22, 2024

Dear Covius Document Services:

The following is in response to your request for proof of delivery on your item with the tracking number:
9314 8699 0430 0118 5931 84.

Item Details	
Status:	Delivered, Left with Individual
Status Date / Time:	March 21, 2024, 01:28 p.m.
Location:	ARTESIA, NM 88210
Postal Product:	First-Class Mail®
Extra Services:	Certified Mail™ Return Receipt Electronic
Recipient Name:	ROBERTA MCCAW
Shipment Details	
Weight:	2.0oz
Destination Delivery Address	
Street Address:	CROSSBOW RD
City, State ZIP Code:	ARTESIA, NM 88210-9506
Recipient Signature	
Signature of Recipient:	
Address of Recipient:	

Note: Scanned image may reflect a different destination address due to Intended Recipient's delivery instructions on file.

Thank you for selecting the United States Postal Service® for your mailing needs. If you require additional assistance, please contact your local Post Office™ or a Postal representative at 1-800-222-1811.

Sincerely,
United States Postal Service®
475 L'Enfant Plaza SW
Washington, D.C. 20260-0004

Information in this section provided by Covius Document Services, LLC.

Reference Number: 4188.54



March 27, 2024

Dear Covius Document Services:

The following is in response to your request for proof of delivery on your item with the tracking number: **9314 8699 0430 0118 5931 77**.

Item Details

Status: Delivered, PO Box
Status Date / Time: March 18, 2024, 10:00 a.m.
Location: FORT WORTH, TX 76185
Postal Product: First-Class Mail®
Extra Services: Certified Mail™
Return Receipt Electronic
Recipient Name: ARD OIL LTD

Shipment Details

Weight: 2.0oz


Destination Delivery Address

Street Address: PO BOX 101027
City, State ZIP Code: FORT WORTH, TX 76185-1027

Recipient Signature

Signature of Recipient:

Address of Recipient:



Note: Scanned image may reflect a different destination address due to Intended Recipient's delivery instructions on file.

Thank you for selecting the United States Postal Service® for your mailing needs. If you require additional assistance, please contact your local Post Office™ or a Postal representative at 1-800-222-1811.

Sincerely,
United States Postal Service®
475 L'Enfant Plaza SW
Washington, D.C. 20260-0004

Information in this section provided by Covius Document Services, LLC.



Reference Number: 4188.54



March 19, 2024

Dear Covius Document Services:

The following is in response to your request for proof of delivery on your item with the tracking number: **9314 8699 0430 0118 5931 60.**

Item Details	
Status:	Delivered, Left with Individual
Status Date / Time:	March 18, 2024, 02:13 p.m.
Location:	FORT WORTH, TX 76102
Postal Product:	First-Class Mail®
Extra Services:	Certified Mail™ Return Receipt Electronic
Recipient Name:	HUDSON NEW MEXICO MIN TRUST
Shipment Details	
Weight:	2.0oz
Destination Delivery Address	
Street Address:	616 TEXAS ST
City, State ZIP Code:	FORT WORTH, TX 76102-4612
Recipient Signature	
Signature of Recipient:	
Address of Recipient:	

Note: Scanned image may reflect a different destination address due to Intended Recipient's delivery instructions on file.

Thank you for selecting the United States Postal Service® for your mailing needs. If you require additional assistance, please contact your local Post Office™ or a Postal representative at 1-800-222-1811.

Sincerely,
United States Postal Service®
475 L'Enfant Plaza SW
Washington, D.C. 20260-0004

Information in this section provided by Covius Document Services, LLC.

Reference Number: 4188.54



March 22, 2024

Dear Covius Document Services:

The following is in response to your request for proof of delivery on your item with the tracking number:
9314 8699 0430 0118 5931 46.

Item Details

Status:	Delivered, Left with Individual
Status Date / Time:	March 21, 2024, 01:28 p.m.
Location:	ARTESIA, NM 88210
Postal Product:	First-Class Mail®
Extra Services:	Certified Mail™ Return Receipt Electronic
Recipient Name:	NORBERT M MCCAWE



Shipment Details

Weight:	2.0oz
----------------	-------

Destination Delivery Address

Street Address:	CROSSBOW RD
City, State ZIP Code:	ARTESIA, NM 88210-9506

Recipient Signature

Signature of Recipient:	
Address of Recipient:	

Note: Scanned image may reflect a different destination address due to Intended Recipient's delivery instructions on file.

Thank you for selecting the United States Postal Service® for your mailing needs. If you require additional assistance, please contact your local Post Office™ or a Postal representative at 1-800-222-1811.

Sincerely,
United States Postal Service®
475 L'Enfant Plaza SW
Washington, D.C. 20260-0004

Information in this section provided by Covius Document Services, LLC.

Reference Number: 4188.54



March 20, 2024

Dear Covius Document Services:

The following is in response to your request for proof of delivery on your item with the tracking number: **9314 8699 0430 0118 5931 39.**

Item Details

Status: Delivered, PO Box
Status Date / Time: March 19, 2024, 08:46 a.m.
Location: SOLANA BEACH, CA 92075
Postal Product: First-Class Mail®
Extra Services: Certified Mail™
Return Receipt Electronic
Recipient Name: PATRICIA BOYLE YOUNG

Shipment Details

Weight: 2.0oz

Destination Delivery Address

Street Address: PO BOX 1639
City, State ZIP Code: SOLANA BEACH, CA 92075-7639

Recipient Signature

Signature of Recipient:	<div><div>Signature</div><div>X</div></div>
Address of Recipient:	<div><div>Printed Name</div><div></div></div> <div><div>Delivery Address</div><div></div></div>

Note: Scanned image may reflect a different destination address due to Intended Recipient's delivery instructions on file.

Thank you for selecting the United States Postal Service® for your mailing needs. If you require additional assistance, please contact your local Post Office™ or a Postal representative at 1-800-222-1811.

Sincerely,
United States Postal Service®
475 L'Enfant Plaza SW
Washington, D.C. 20260-0004

Information in this section provided by Covius Document Services, LLC.

Reference Number: 4188.54



March 22, 2024

Dear Covius Document Services:

The following is in response to your request for proof of delivery on your item with the tracking number:
9314 8699 0430 0118 5931 15.

Item Details	
Status:	Delivered
Status Date / Time:	March 21, 2024, 09:56 a.m.
Location:	DALLAS, TX 75219
Postal Product:	First-Class Mail®
Extra Services:	Certified Mail™ Return Receipt Electronic
Recipient Name:	Tomahawk I LLC
Shipment Details	
Weight:	2.0oz
Destination Delivery Address	
City, State ZIP Code:	DALLAS, TX 75219-9999
Recipient Signature	
Signature of Recipient:	PA 1935 mailbox
Address of Recipient:	3303 Leo Hill 210 MBOX

Note: Scanned image may reflect a different destination address due to Intended Recipient's delivery instructions on file.

Thank you for selecting the United States Postal Service® for your mailing needs. If you require additional assistance, please contact your local Post Office™ or a Postal representative at 1-800-222-1811.

Sincerely,
United States Postal Service®
475 L'Enfant Plaza SW
Washington, D.C. 20260-0004

Information in this section provided by Covius Document Services, LLC.

Reference Number: 4188.54



March 22, 2024

Dear Covius Document Services:

The following is in response to your request for proof of delivery on your item with the tracking number:
9314 8699 0430 0118 5930 92.



Item Details

Status:	Delivered, Individual Picked Up at Post Office
Status Date / Time:	March 21, 2024, 10:28 a.m.
Location:	ROSWELL, NM 88201
Postal Product:	First-Class Mail®
Extra Services:	Certified Mail™ Return Receipt Electronic
Recipient Name:	PENASCO PETROLEUM LLC

Shipment Details

Weight:	2.0oz
---------	-------

Recipient Signature

Signature of Recipient:	
Address of Recipient:	

Note: Scanned image may reflect a different destination address due to Intended Recipient's delivery instructions on file.

Thank you for selecting the United States Postal Service® for your mailing needs. If you require additional assistance, please contact your local Post Office™ or a Postal representative at 1-800-222-1811.

Sincerely,
United States Postal Service®
475 L'Enfant Plaza SW
Washington, D.C. 20260-0004

Information in this section provided by Covius Document Services, LLC.

Reference Number: 4188.54



March 19, 2024

Dear Covius Document Services:

The following is in response to your request for proof of delivery on your item with the tracking number: **9314 8699 0430 0118 5930 85**.


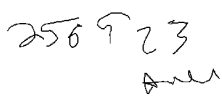
Item Details

Status:	Delivered to Agent for Final Delivery
Status Date / Time:	March 18, 2024, 11:53 a.m.
Location:	ROCHESTER, MN 55904
Postal Product:	First-Class Mail®
Extra Services:	Certified Mail™ Return Receipt Electronic
Recipient Name:	BRITT TROWBRIDGE

Shipment Details

Weight:	2.0oz
---------	-------

Recipient Signature

Signature of Recipient: (Authorized Agent)	
Address of Recipient:	

Note: Scanned image may reflect a different destination address due to Intended Recipient's delivery instructions on file.

Thank you for selecting the United States Postal Service® for your mailing needs. If you require additional assistance, please contact your local Post Office™ or a Postal representative at 1-800-222-1811.

Sincerely,
United States Postal Service®
475 L'Enfant Plaza SW
Washington, D.C. 20260-0004

Information in this section provided by Covius Document Services, LLC.

Reference Number: 4188.54



March 22, 2024

Dear Covius Document Services:

The following is in response to your request for proof of delivery on your item with the tracking number:
9314 8699 0430 0118 5930 78.

Item Details

Status:	Delivered
Status Date / Time:	March 21, 2024, 11:20 a.m.
Location:	ARTESIA, NM 88210
Postal Product:	First-Class Mail®
Extra Services:	Certified Mail™ Return Receipt Electronic
Recipient Name:	JOHN W GATES LLC



Shipment Details

Weight:	2.0oz
----------------	-------

Destination Delivery Address

Street Address:	706 W GRAND AVE
City, State ZIP Code:	ARTESIA, NM 88210-1935

Recipient Signature

Signature of Recipient:	 MARGARET J. GATES
Address of Recipient:	 MARGARET J. GATES

Note: Scanned image may reflect a different destination address due to Intended Recipient's delivery instructions on file.

Thank you for selecting the United States Postal Service® for your mailing needs. If you require additional assistance, please contact your local Post Office™ or a Postal representative at 1-800-222-1811.

Sincerely,
United States Postal Service®
475 L'Enfant Plaza SW
Washington, D.C. 20260-0004

Information in this section provided by Covius Document Services, LLC.

Reference Number: 4188.54



March 20, 2024

Dear Covius Document Services:

The following is in response to your request for proof of delivery on your item with the tracking number:
9314 8699 0430 0118 5930 61.

Item Details

Status:	Delivered, Individual Picked Up at Post Office
Status Date / Time:	March 19, 2024, 02:32 p.m.
Location:	STORY, WY 82842
Postal Product:	First-Class Mail®
Extra Services:	Certified Mail™ Return Receipt Electronic
Recipient Name:	ANN T TOLLEFSON REV LVG TRUST DTD JUNE 7 2006 AN


Shipment Details

Weight:	2.0oz
----------------	-------

Destination Delivery Address

Street Address:	PO BOX 639
City, State ZIP Code:	STORY, WY 82842-0639

Recipient Signature

Signature of Recipient:	
Address of Recipient:	PO BOX 639 STORY, WY 82842-0639

Note: Scanned image may reflect a different destination address due to Intended Recipient's delivery instructions on file.

Thank you for selecting the United States Postal Service® for your mailing needs. If you require additional assistance, please contact your local Post Office™ or a Postal representative at 1-800-222-1811.

Sincerely,
United States Postal Service®
475 L'Enfant Plaza SW
Washington, D.C. 20260-0004

Information in this section provided by Covius Document Services, LLC.



Reference Number: 4188.54



March 27, 2024

Dear Covius Document Services:

The following is in response to your request for proof of delivery on your item with the tracking number:
9314 8699 0430 0118 5930 54.

Item Details	
Status:	Delivered, Individual Picked Up at Postal Facility
Status Date / Time:	March 18, 2024, 08:47 a.m.
Location:	DENVER, CO 80225
Postal Product:	First-Class Mail®
Extra Services:	Certified Mail™ Return Receipt Electronic
Recipient Name:	ONRR ROYALTY MANAGEMENT PROGRAM
Shipment Details	
Weight:	2.0oz
Destination Delivery Address	
Street Address:	PO BOX 25627
City, State ZIP Code:	DENVER, CO 80225-0627
Recipient Signature	
Signature of Recipient:	
Address of Recipient:	

Note: Scanned image may reflect a different destination address due to Intended Recipient's delivery instructions on file.

Thank you for selecting the United States Postal Service® for your mailing needs. If you require additional assistance, please contact your local Post Office™ or a Postal representative at 1-800-222-1811.

Sincerely,
United States Postal Service®
475 L'Enfant Plaza SW
Washington, D.C. 20260-0004

Information in this section provided by Covius Document Services, LLC.

Reference Number: 4188.54



March 19, 2024

Dear Covius Document Services:

The following is in response to your request for proof of delivery on your item with the tracking number:
9314 8699 0430 0118 5930 47.



Item Details

Status:	Delivered, Individual Picked Up at Postal Facility
Status Date / Time:	March 18, 2024, 12:03 p.m.
Location:	SANTA FE, NM 87501
Postal Product:	First-Class Mail®
Extra Services:	Certified Mail™ Return Receipt Electronic
Recipient Name:	STATE OF NEW MEXICO COMMISSION OF PUBLIC LANDS

Shipment Details

Weight:	2.0oz
----------------	-------

Recipient Signature

Signature of Recipient:	
Address of Recipient:	

Note: Scanned image may reflect a different destination address due to Intended Recipient's delivery instructions on file.

Thank you for selecting the United States Postal Service® for your mailing needs. If you require additional assistance, please contact your local Post Office™ or a Postal representative at 1-800-222-1811.

Sincerely,
United States Postal Service®
475 L'Enfant Plaza SW
Washington, D.C. 20260-0004

Information in this section provided by Covius Document Services, LLC.



Reference Number: 4188.54



March 20, 2024

Dear Covius Document Services:

The following is in response to your request for proof of delivery on your item with the tracking number:
9314 8699 0430 0118 5930 23.

Item Details	
Status:	Delivered, Individual Picked Up at Postal Facility
Status Date / Time:	March 19, 2024, 12:27 p.m.
Location:	MIDLAND, TX 79702
Postal Product:	First-Class Mail®
Extra Services:	Certified Mail™ Return Receipt Electronic
Recipient Name:	REDFERN ENTERPRISES INC
Shipment Details	
Weight:	2.0oz
Destination Delivery Address	
Street Address:	PO BOX 2127
City, State ZIP Code:	MIDLAND, TX 79702-2127
Recipient Signature	
Signature of Recipient:	
Address of Recipient:	

Note: Scanned image may reflect a different destination address due to Intended Recipient's delivery instructions on file.

Thank you for selecting the United States Postal Service® for your mailing needs. If you require additional assistance, please contact your local Post Office™ or a Postal representative at 1-800-222-1811.

Sincerely,
United States Postal Service®
475 L'Enfant Plaza SW
Washington, D.C. 20260-0004

Information in this section provided by Covius Document Services, LLC.



Reference Number: 4188.54



March 19, 2024

Dear Covius Document Services:

The following is in response to your request for proof of delivery on your item with the tracking number:
9314 8699 0430 0118 5930 16.

Item Details	
Status:	Delivered, Left with Individual
Status Date / Time:	March 18, 2024, 02:12 p.m.
Location:	FORT WORTH, TX 76102
Postal Product:	First-Class Mail®
Extra Services:	Certified Mail™ Return Receipt Electronic
Recipient Name:	JAVELINA PARTNERS
Shipment Details	
Weight:	2.0oz
Destination Delivery Address	
Street Address:	616 TEXAS ST
City, State ZIP Code:	FORT WORTH, TX 76102-4612
Recipient Signature	
Signature of Recipient:	
Address of Recipient:	

Note: Scanned image may reflect a different destination address due to Intended Recipient's delivery instructions on file.

Thank you for selecting the United States Postal Service® for your mailing needs. If you require additional assistance, please contact your local Post Office™ or a Postal representative at 1-800-222-1811.

Sincerely,
United States Postal Service®
475 L'Enfant Plaza SW
Washington, D.C. 20260-0004

Information in this section provided by Covius Document Services, LLC.

Reference Number: 4188.54



March 20, 2024

Dear Covius Document Services:

The following is in response to your request for proof of delivery on your item with the tracking number:
9314 8699 0430 0118 5929 96.



Item Details

Status:	Delivered, Individual Picked Up at Postal Facility
Status Date / Time:	March 19, 2024, 09:16 a.m.
Location:	RICHMOND, TX 77469
Postal Product:	First-Class Mail®
Extra Services:	Certified Mail™ Return Receipt Electronic
Recipient Name:	SIEB RESOURCES

Shipment Details

Weight:	2.0oz
----------------	-------

Recipient Signature

Signature of Recipient:	
Address of Recipient:	

Note: Scanned image may reflect a different destination address due to Intended Recipient's delivery instructions on file.

Thank you for selecting the United States Postal Service® for your mailing needs. If you require additional assistance, please contact your local Post Office™ or a Postal representative at 1-800-222-1811.

Sincerely,
United States Postal Service®
475 L'Enfant Plaza SW
Washington, D.C. 20260-0004

Information in this section provided by Covius Document Services, LLC.



Reference Number: 4188.54



March 27, 2024

Dear Covius Document Services:

The following is in response to your request for proof of delivery on your item with the tracking number:
9314 8699 0430 0118 5929 89.

Item Details	
Status:	Delivered, PO Box
Status Date / Time:	March 18, 2024, 09:16 a.m.
Location:	FORT WORTH, TX 76121
Postal Product:	First-Class Mail®
Extra Services:	Certified Mail™ Return Receipt Electronic
Recipient Name:	DAVOIL INC
Shipment Details	
Weight:	2.0oz
Destination Delivery Address	
Street Address:	PO BOX 122269
City, State ZIP Code:	FORT WORTH, TX 76121-2269
Recipient Signature	
Signature of Recipient:	
Address of Recipient:	

Note: Scanned image may reflect a different destination address due to Intended Recipient's delivery instructions on file.

Thank you for selecting the United States Postal Service® for your mailing needs. If you require additional assistance, please contact your local Post Office™ or a Postal representative at 1-800-222-1811.

Sincerely,
United States Postal Service®
475 L'Enfant Plaza SW
Washington, D.C. 20260-0004

Information in this section provided by Covius Document Services, LLC.

Reference Number: 4188.54



March 19, 2024

Dear Covius Document Services:

The following is in response to your request for proof of delivery on your item with the tracking number:
9314 8699 0430 0118 5929 72.

Item Details

Status: Delivered, Left with Individual
Status Date / Time: March 18, 2024, 02:12 p.m.
Location: FORT WORTH, TX 76102
Postal Product: First-Class Mail®
Extra Services: Certified Mail™
Return Receipt Electronic
Recipient Name: ZORRO PARTNERS LTD



Shipment Details

Weight: 2.0oz

Destination Delivery Address

Street Address: 616 TEXAS ST
City, State ZIP Code: FORT WORTH, TX 76102-4612

Recipient Signature

Signature of Recipient:	
Address of Recipient:	

Note: Scanned image may reflect a different destination address due to Intended Recipient's delivery instructions on file.

Thank you for selecting the United States Postal Service® for your mailing needs. If you require additional assistance, please contact your local Post Office™ or a Postal representative at 1-800-222-1811.

Sincerely,
United States Postal Service®
475 L'Enfant Plaza SW
Washington, D.C. 20260-0004

Information in this section provided by Covius Document Services, LLC.

Reference Number: 4188.54



March 20, 2024

Dear Covius Document Services:

The following is in response to your request for proof of delivery on your item with the tracking number:
9314 8699 0430 0118 5929 65.

Item Details

Status:	Delivered, Individual Picked Up at Postal Facility
Status Date / Time:	March 19, 2024, 11:16 a.m.
Location:	MIDLAND, TX 79702
Postal Product:	First-Class Mail®
Extra Services:	Certified Mail™ Return Receipt Electronic
Recipient Name:	GW HOLDINGS INC GREAT WESTERN DRILLING LTD DBA G



Shipment Details

Weight:	2.0oz
----------------	-------

Destination Delivery Address

Street Address:	PO BOX 1659
City, State ZIP Code:	MIDLAND, TX 79702-1659

Recipient Signature

Signature of Recipient:	
Address of Recipient:	

Note: Scanned image may reflect a different destination address due to Intended Recipient's delivery instructions on file.

Thank you for selecting the United States Postal Service® for your mailing needs. If you require additional assistance, please contact your local Post Office™ or a Postal representative at 1-800-222-1811.

Sincerely,
United States Postal Service®
475 L'Enfant Plaza SW
Washington, D.C. 20260-0004

Information in this section provided by Covius Document Services, LLC.

Reference Number: 4188.54



March 21, 2024

Dear Covius Document Services:

The following is in response to your request for proof of delivery on your item with the tracking number:
9314 8699 0430 0118 5929 58.

Item Details

Status:	Delivered, Individual Picked Up at Post Office
Status Date / Time:	March 20, 2024, 10:45 a.m.
Location:	TULSA, OK 74103
Postal Product:	First-Class Mail®
Extra Services:	Certified Mail™ Return Receipt Electronic
Recipient Name:	CLAREMONT CORPORATION


Shipment Details

Weight:	2.0oz
---------	-------

Recipient Signature

Signature of Recipient:

Address of Recipient:


PO BOX 3226
TULSA, OK 74101-3226

Note: Scanned image may reflect a different destination address due to Intended Recipient's delivery instructions on file.

Thank you for selecting the United States Postal Service® for your mailing needs. If you require additional assistance, please contact your local Post Office™ or a Postal representative at 1-800-222-1811.

Sincerely,
United States Postal Service®
475 L'Enfant Plaza SW
Washington, D.C. 20260-0004

Information in this section provided by Covius Document Services, LLC.

Reference Number: 4188.54



PO Box 631667 Cincinnati, OH 45263-1667

PROOF OF PUBLICATION

Lesley Forrest
Abadie Schill P.C.
555 Rivergate # B 4-180
Durango CO 81301-7485

STATE OF WISCONSIN, COUNTY OF BROWN

The Carlsbad Current Argus, a newspaper published in the city of Carlsbad, Eddy County, State of New Mexico, and personal knowledge of the facts herein state and that the notice hereto annexed was Published in said newspapers in the issue:

03/17/2024

and that the fees charged are legal.
Sworn to and subscribed before on 03/17/2024

Legal Clerk

Notary, State of WI, County of Brown

My commission expires

Publication Cost: \$157.32


Order No: 9961977

of Copies:

Customer No: 1360500

0

PO #: CASE No. 24283

THIS IS NOT AN INVOICE!*Please do not use this form for payment remittance.*

Page 1 of 2

CASE No. 24283: Notice --
to all parties and persons
having any right,
title, interest or claim in
this case, including
owners of working inter-
est, overriding royalty
interest, and record title,
among others, whether
such parties or persons
are listed herein or not, as
well as notice to all known
and
unknown heirs, devisees,
assigns and successors of
such affected parties and
persons, which based on
reasonable diligence
include CLARE-
MONT CORPORATION;
GW HOLDINGS INC;
GREAT WESTERN
DRILLING LTD DBA
GREAT WESTERN
DRILLING COMPANY;
ZORRO PARTNERS,
LTD; DAVOIL, INC.;
SIEB RESOURCES;
SABINAL ENERGY, LLC,
DBA SABINAL
ENERGY OPERATING,
LLC; JAVELINA PART-
NERS; REDFERN
ENTERPRISES,
INC.; ANN T TOLLEF-
SON REV LVG TRUST
DTD JUNE 7 2006 ANN
TOLLEFSON TRUSTEE;
JOHN W. GATES LLC;
BRITT TROWBRIDGE;
PENASCO PETROLEUM
LLC; TYLER TROW-
BRIDGE; TOMAHAWK I,
LLC; PATRICIA BOYLE
YOUNG; NORBERT M.
MCCAW; BETH TROW-
BRIDGE
CRAIG; HUDSON NEW
MEXICO MIN TRUST;
ARD OIL LTD.;
ROBERTA
MCCAW; TER-MACK LP;
GENE EDWARD TROW-
BRIDGE III AKA TREY
TROWBRIDGE; ROLLA
R. HINKLE III; SUDIE
MARIE ADAMS;
WILLIAM
EDWARD STEINMANN,
JR. & PATRICIA ANNE
STEINMANN JOINT
TENANTS; ESTATE OF
GWENDOLYN P.
RUTLEDGE, ALEXIS A.
SCOTT,
PERSONAL REPRESEN-
TATIVE; COLGATE
ROYALTIES LP;
RONALD L. MARCUM
AND SYLVIA G.
MARCUM; CRM 2018 LP;
WINNIE HELEN HAYES;
MAGNUM HUNTER
PRODUCTION, INC., C/O
CIMAREX ENERGY CO.;
ESTATE OF HAZEL W.
BROOKS KIRKPATRICK;
CHESAPEAKE EXPLO-
RATION, LLC; JANET
LEWIS; ESTATE OF
DEAN W. ROWELL;
SILVERADO OIL &
GAS, LLP; STARRETT
ROYALTY, LLC;
TAYBECS ROYALTIES,
LLC; PEGA-
SUS RESOURCES, LLC;
MASON OAKS ENERGY
HOLDINGS, LLC;
KANE RESOURCES,
LLC; SMP SIDECAR
TITAN MINERAL HOLD-
INGS, LP; MSH FAMILY
REAL ESTATE PART-
NERSHIP II, LLC; SMP
TITAN FLEX, LP;
XTO HOLDINGS, ANN
STOTT, WIFE OF
HARRY W. STOTT; ST.
LUKE
LUTHERAN CHURCH;
AMERIPERMIAN HOLD-
INGS, LLC; PENNY
MARIE PIEKARSKI;
C. EUGENE CORRIHER;
LIBERTY OIL AND GAS
CORPORATION; AND
GAP EXPLORATION,
LTD., -- of Devon Energy
Production Company,
L.P.'s application for
approval of a compulsory
pooling, Eddy County,
New Mexico.
The State of New Mexico,
through its Oil Conserva-

Page 2 of 2

tion Division, hereby gives notice that the Division Examiner will conduct a public hearing at 8:15 a.m. on April 4, 2024, in Pecos Hall at the Wendall Chino Building, 1st Floor, 1220 South St. Francis Drive, Santa Fe, New Mexico 87505. You can attend the hearing in person, or you can attend virtually through remote online access. For information about attending by remote access and reviewing the status of the case, you can visit the Division's website at: <https://www.emnrd.nm.gov/ocd/hearing-info/> or call (505) 476-3441. Devon Energy Production Company, L.P., at 333 W. Sheridan Ave, Oklahoma City, OK 73102, seeks an order from the Division pooling all uncommitted mineral interests in the Wolfcamp formation, designated as an oil pool, underlying a non-standard 1,920-acre, more or less, spacing and proration unit comprised of Lots 9 through 16 and the S/2 (aka Units I through P) of Sections 1, 2 and 3, Township 21 South, Range 27 East, NMPM, Eddy County, New Mexico. Sections 1, 2, and 3 are irregular sections containing correction lots. The proposed wells to be dedicated to the horizontal spacing unit are the Burton Flat 3-1 Fed State Com 623H Well, an oil well, to be horizontally drilled from a surface location in Lot 13 of Section 3 to a bottom hole location in Lot 9 of Section 1; the Burton Flat 3-1 Fed State Com 624H Well, an oil well, to be horizontally drilled from a surface location in the NW/4 SW/4 (Unit L) of Section 3 to a bottom hole location in NE/4 SE/4 (Unit I) of Section 1; the Burton Flat 3-1 Fed State Com 626H Well, an oil well, to be horizontally drilled from a surface location in the SW/4 SW/4 (Unit M) of Section 3 to a bottom hole location in the SE/4 SE/4 (Unit P) of Section 1; and the Burton Flat 3-1 Fed State Com 826H Well, an oil well, to be horizontally drilled from a surface location in the SW/4 SW/4 (Unit M) of Section 3 to a bottom hole location in the SE/4 SE/4 (Unit P) of Section 1. The wells will be orthodox in location, and the take points and completed interval will comply with the setback requirements under the statewide Rules. Applicant has applied for administrative approval of the non-standard spacing unit. Also to be considered will be approval for the cost of drilling and completing the wells and the allocation of the costs thereof; actual operating costs and charges for supervision; the designation of the Applicant as Operator of the wells and unit; and a 200% charge for the risk involved in drilling and completing the wells. The wells and lands are located approximately 7 miles northeast of Carlsbad, New Mexico. # 9961977 Current Argus 3/17/2024