

**Before the Oil Conservation Division  
Examiner Hearing May 16, 2024**

**Case No. 24400**

**APPLICATION OF MARATHON OIL PERMIAN  
LLC TO AMEND ORDER NO. R-22692,  
LEA COUNTY, NEW MEXICO**



**STATE OF NEW MEXICO  
ENERGY, MINERALS AND NATURAL RESOURCES DEPARTMENT  
OIL CONSERVATION DIVISION**

**APPLICATION OF MARATHON OIL PERMIAN  
LLC TO AMEND ORDER NO. R-22692,  
LEA COUNTY, NEW MEXICO**

**CASE NO. 24400  
ORDER NO. R-22692**

**TABLE OF CONTENTS**

Tab A: Affidavit of Farley Duvall Land Professional

- Exhibit A.1: Application
- Exhibit A.2: Order No. R-22692

Tab B: Notice Information

**STATE OF NEW MEXICO  
ENERGY, MINERALS AND NATURAL RESOURCES DEPARTMENT  
OIL CONSERVATION DIVISION**

**APPLICATION OF MARATHON OIL PERMIAN  
LLC TO AMEND ORDER NO. R-22692,  
LEA COUNTY, NEW MEXICO**

**CASE NO. 24400  
ORDER NO. R-22692**

STATE OF TEXAS                            )  
  ) ss.  
COUNTY OF HARRIS                    )

**AFFIDAVIT OF FARLEY DUVAL**

Farley Duvall, being duly sworn, deposes and states as follows:

1. I am over the age of 18, I am a landman for Marathon Oil Permian LLC ("Marathon") and have personal knowledge of the matters stated herein.
2. I have previously testified before the Oil Conservation Division ("Division") and my credentials as an expert petroleum landman were accepted as a matter of record.
3. My area of responsibility at Marathon includes Lea County in New Mexico.
4. I am familiar with the application filed by Marathon in this case, which is attached as **Exhibit B.1**.
5. I am familiar with the status of the lands that are subject to the application.
6. I submit the following information pursuant to NMAC 19.15.4.12.A(1) in support of the above referenced application.
7. The purpose of the application is to re-open Order No. R-22692 ("Order"), attached as **Exhibit A.2**, to amend it to allow for a one-year extension of time to commence drilling the initial well under the Order.



8. Order No. R-22692, issued in Case No. 23357, pooled uncommitted interest owners in the Bone Spring formation underlying an 800-acre, more or less, non-standard horizontal spacing unit comprised of the W/2 of Sections 24, 25, and 36, Township 26 South, Range 34 East, N.M.P.M., Lea County, New Mexico (“Unit”) and dedicated the spacing unit to the Goliath 24 Federal Com 301H, Goliath 24 Federal Com 601H, and Goliath 24 Federal Com 602H wells (collectively “Wells”).

9. The Order designated Marathon as the operator of the Unit and the Wells and approved the non-standard spacing unit.

10. Paragraphs 28 and 29 of the Order require Marathon to commence drilling the initial well within one (1) year of the date of the Order unless Marathon obtains a time extension from the Division for good cause shown.

11. Under the Order, the deadline to commence drilling the initial well is May 25, 2024.

12. Good cause exists because Marathon has not yet received all of the APDs for the Goliath Federal Com wells.

13. Marathon applied for a non-standard unit to allow Marathon to efficiently locate surface facilities, and to minimize surface disturbance. However, there were issues with the proposed surface locations for certain of the Goliath Federal Com wells, which necessitated further discussion with the Bureau of Land Management (“BLM”) regarding surface locations. This additional discussion with BLM in turn has led to delay in receiving APDs from BLM.

14. Marathon also applied for the non-standard spacing unit to be consistent with the Communitization Agreement that Marathon is in the process of preparing.

15. For these reasons, Marathon requests that the Division extend the deadline to commence drilling the initial well until May 25, 2025.

16. The attachments to this affidavit were prepared by me, or compiled from company business records, or were prepared at my direction.

17. In my opinion, the granting of this application is in the interests of conservation and the prevention of waste.

*[Signature page follows]*

Dated: May 13, 2024


[Signature] P.S.  
Farley Duvall

State of Texas

County of Harris

This record was acknowledged before me on May 13, 2024, by  
Farley Duvall.

[Stamp]



[Signature]  
Notary Public in and for the  
State of Texas  
Commission Number: 13389123-4

My Commission Expires: 8/3/2026

**STATE OF NEW MEXICO  
ENERGY, MINERALS AND NATURAL RESOURCES DEPARTMENT  
OIL CONSERVATION DIVISION**

**APPLICATION OF MARATHON OIL PERMIAN  
LLC TO AMEND ORDER NO. R-22692,  
LEA COUNTY, NEW MEXICO.**


**CASE NO. 24400**

**ORDER NO. R-22692**

**APPLICATION**

Marathon Oil Permian LLC (“Marathon”), OGRID Number 372098, through its undersigned attorneys, hereby submits this application with the Oil Conservation Division (“Division”) requesting a one-year extension of time to commence drilling the initial well authorized by Order No. R-22692 (“Order”). In support of this application, Marathon states as follows:

1. The Division entered the Order in Case No. 23357 on May 25, 2023.
2. The Order pooled all uncommitted interests in the Bone Spring formation underlying an 800-acre, more or less, standard horizontal spacing unit comprised of the W/2 of Sections 24, 25, and 36, Township 26 South, Range 34 East, N.M.P.M., Lea County, New Mexico (“Unit”) and dedicated the spacing unit to the Goliath 24 Federal Com 301H, Goliath 24 Federal Com 601H, and Goliath 24 Federal Com 602H wells (collectively “Wells”).
3. The Order designated Marathon as operator of the Unit and Wells.
4. Paragraphs 28 and 29 of the Order require Marathon to commence drilling the initial well within one (1) year of the date of the Order unless Marathon obtains a time extension from the Division for good cause shown. Under the Order, the deadline to commence drilling the initial well is May 25, 2024.
5. Good cause exists for the requested extension.



6. Accordingly, Marathon requests that the Division extend the deadline to commence drilling the initial well until May 25, 2025.

WHEREFORE, Marathon requests this application be set for hearing on May 2, 2024, and after notice and hearing, the Division, as required by law, amend Order No. R-22692 and extend the deadline to commence drilling the initial well under the Order until May 25, 2025.

Respectfully submitted,

MODRALL, SPERLING, ROEHL, HARRIS  
& SISK, P.A.

By: /s/ Deana M. Bennett

Earl E. DeBrine, Jr.  
Deana M. Bennett  
Yarithza Peña  
Post Office Box 2168  
500 Fourth Street NW, Suite 1000  
Albuquerque, New Mexico 87103-2168  
Telephone: 505.848.1800  
[edebrine@modrall.com](mailto:edebrine@modrall.com)  
[deana.bennett@modrall.com](mailto:deana.bennett@modrall.com)  
[yarithza.pena@modrall.com](mailto:yarithza.pena@modrall.com)  
*Attorneys for Marathon Oil Permian LLC*



**CASE NO. 24400 : Application of Marathon Oil Permian LLC to Amend Order No. R-22692 Lea County, New Mexico.** Marathon Oil Permian LLC seeks an order amending Order No. R-22692 (“Order”) to extend the deadline to commence drilling the initial well under the Order. The Division entered the Order in Case No. 23357 on May 25, 2023. The Order pooled all uncommitted interest owners in an 800-acre, more or less, standard Bone Spring horizontal spacing unit comprised of the W/2 of Sections 24, 25, and 36, Township 26 South, Range 34 East, Lea County, New Mexico, and dedicated the spacing unit to the Goliath 24 Federal Com 301H, Goliath 24 Federal Com 601H, and Goliath 24 Federal Com 602H wells. Said area is located approximately 14.5 miles southwest of Jal, New Mexico.

**STATE OF NEW MEXICO  
ENERGY, MINERALS AND NATURAL RESOURCES DEPARTMENT  
OIL CONSERVATION DIVISION**

**IN THE MATTER OF APPLICATION FOR  
COMPULSORY POOLING AND APPROVAL  
OF NON-STANDARD SPACING UNIT  
SUBMITTED BY MARATHON OIL PERMIAN, LLC**

**CASE NO. 23357  
ORDER NO. R-22692**

**ORDER**

The Director of the New Mexico Oil Conservation Division (“OCD”), having heard this matter through a Hearing Examiner on April 20, 2023, and after considering the testimony, evidence, and recommendation of the Hearing Examiner, issues the following Order.

**FINDINGS OF FACT**

1. Marathon Oil Permian, LLC (“Operator”) submitted an application (“Application”) to compulsory pool the uncommitted oil and gas interests within the spacing unit (“Unit”) described in Exhibit A.
2. The Application also seeks approval of a Non-Standard horizontal spacing unit for production from all Division-designated pools underlying the Unit.
3. Operator seeks to be designated the operator of the Unit.
4. Operator will dedicate the well(s) described in Exhibit A (“Well(s)”) to the Unit.
5. Operator proposes the supervision and risk charges for the Well(s) described in Exhibit A.
6. Operator identified the owners of uncommitted interests in oil and gas minerals in the Unit and provided evidence that notice was given.
7. Operator identified the owners of interest in the offset oil and gas minerals from the Unit and provided evidence that notice was given.
8. The Application was heard by the Hearing Examiner on the date specified above, during which Operator presented evidence through affidavits in support of the Application. No other party presented evidence at the hearing.

**CONCLUSIONS OF LAW**

9. OCD has jurisdiction to issue this Order pursuant to NMSA 1978, Section 70-2-17.
10. Operator is the owner of an oil and gas working interest within the Unit.



11. Operator satisfied the notice requirements for the Application and the hearing as required by 19.15.4.12 NMAC.
12. Operator has met the notice requirements for approval of non-standard horizontal spacing units in accordance with 19.15.16.15(B)(5) NMAC.
13. OCD satisfied the notice requirements for the hearing as required by 19.15.4.9 NMAC.
14. Operator has the right to drill the Well(s) to a common source of supply at the depth(s) and location(s) in the Unit described in Exhibit A.
15. OCD's rules allow the approval of a non-standard horizontal spacing unit, after notice and opportunity for hearing, "if necessary to prevent waste or protect correlative rights" 19.15.16.15(B)(5)(a) NMAC.
16. While the OCD is authorized to approve a non-standard spacing unit, Rutter & Wilbanks Corp. v. Oil Conservation Comm'n, 1975-NMSC-006, OCD lacks the authority to approve unitization and will disapprove an application if it determines that it is actually unitization. Order R-13554 (May 18, 2012) (disapproving application for a non-standard spacing unit consisting of 16 standard spacing units).
17. Approval of the Non-Standard Spacing Unit promotes effective well spacing and allows the Operator to therefore prevent waste and protect correlative rights.
18. The Unit contains separately owned uncommitted interests in oil and gas minerals.
19. Some of the owners of the uncommitted interests have not agreed to commit their interests to the Unit.
20. The pooling of uncommitted interests in the Unit will prevent waste and protect correlative rights, including the drilling of unnecessary wells.
21. This Order affords to the owner of an uncommitted interest the opportunity to produce his just and equitable share of the oil or gas in the pool.

### ORDER

22. The Unit is approved as a non-standard horizontal spacing unit.
23. Operator shall file Forms C-102 reflecting the correct acreage dedicated for each of the Wells.
24. The uncommitted interests in the Unit are pooled as set forth in Exhibit A.
25. The Unit shall be dedicated to the Well(s) set forth in Exhibit A.

CASE NO. 23357  
ORDER NO. R-22692

Page 2 of 8

26. Operator is designated as operator of the Unit and the Well(s).
27. If the location of a well will be unorthodox under the spacing rules in effect at the time of completion, Operator shall obtain the OCD's approval for a non-standard location in accordance with 19.15.16.15(C) NMAC.
28. The Operator shall commence drilling the Well(s) within one year after the date of this Order, and complete each Well no later than one (1) year after the commencement of drilling the Well.
29. This Order shall terminate automatically if Operator fails to comply with Paragraph 28 unless Operator obtains an extension by amending this Order for good cause shown.
30. The infill well requirements in 19.15.13.9 NMAC through 19.15.13.12 NMAC shall be applicable.
31. Operator shall submit each owner of an uncommitted working interest in the pool ("Pooled Working Interest") an itemized schedule of estimated costs to drill, complete, and equip the well ("Estimated Well Costs").
32. No later than thirty (30) days after Operator submits the Estimated Well Costs, the owner of a Pooled Working Interest shall elect whether to pay its share of the Estimated Well Costs or its share of the actual costs to drill, complete and equip the well ("Actual Well Costs") out of production from the well. An owner of a Pooled Working Interest who elects to pay its share of the Estimated Well Costs shall render payment to Operator no later than thirty (30) days after the expiration of the election period, and shall be liable for operating costs, but not risk charges, for the well. An owner of a Pooled Working Interest who fails to pay its share of the Estimated Well Costs or who elects to pay its share of the Actual Well Costs out of production from the well shall be considered to be a "Non-Consenting Pooled Working Interest."
33. No later than one hundred eighty (180) days after Operator submits a Form C-105 for a well, Operator shall submit to each owner of a Pooled Working Interest an itemized schedule of the Actual Well Costs. The Actual Well Costs shall be considered to be the Reasonable Well Costs unless an owner of a Pooled Working Interest files a written objection no later than forty-five (45) days after receipt of the schedule. If an owner of a Pooled Working Interest files a timely written objection, OCD shall determine the Reasonable Well Costs after public notice and hearing.
34. No later than sixty (60) days after the expiration of the period to file a written objection to the Actual Well Costs or OCD's order determining the Reasonable Well Costs, whichever is later, each owner of a Pooled Working Interest who paid its share of the Estimated Well Costs shall pay to Operator its share of the

CASE NO. 23357  
ORDER NO. R-22692

Page 3 of 8

Reasonable Well Costs that exceed the Estimated Well Costs, or Operator shall pay to each owner of a Pooled Working Interest who paid its share of the Estimated Well Costs its share of the Estimated Well Costs that exceed the Reasonable Well Costs.

35. The reasonable charges for supervision to drill and produce a well ("Supervision Charges") shall not exceed the rates specified in Exhibit A, provided however that the rates shall be adjusted annually pursuant to the COPAS form entitled "Accounting Procedure-Joint Operations."
36. No later than within ninety (90) days after Operator submits a Form C-105 for a well, Operator shall submit to each owner of a Pooled Working Interest an itemized schedule of the reasonable charges for operating and maintaining the well ("Operating Charges"), provided however that Operating Charges shall not include the Reasonable Well Costs or Supervision Charges. The Operating Charges shall be considered final unless an owner of a Pooled Working Interest files a written objection no later than forty-five (45) days after receipt of the schedule. If an owner of a Pooled Working Interest files a timely written objection, OCD shall determine the Operating Charges after public notice and hearing.
37. Operator may withhold the following costs and charges from the share of production due to each owner of a Pooled Working Interest who paid its share of the Estimated Well Costs: (a) the proportionate share of the Supervision Charges; and (b) the proportionate share of the Operating Charges.
38. Operator may withhold the following costs and charges from the share of production due to each owner of a Non-Consenting Pooled Working Interest: (a) the proportionate share of the Reasonable Well Costs; (b) the proportionate share of the Supervision and Operating Charges; and (c) the percentage of the Reasonable Well Costs specified as the charge for risk described in Exhibit A.
39. Operator shall distribute a proportionate share of the costs and charges withheld pursuant to paragraph 38 to each Pooled Working Interest that paid its share of the Estimated Well Costs.
40. Each year on the anniversary of this Order, and no later than ninety (90) days after each payout, Operator shall provide to each owner of a Non-Consenting Pooled Working Interest a schedule of the revenue attributable to a well and the Supervision and Operating Costs charged against that revenue.
41. Any cost or charge that is paid out of production shall be withheld only from the share due to an owner of a Pooled Working Interest. No cost or charge shall be withheld from the share due to an owner of a royalty interests. For the purpose of this Order, an unleased mineral interest shall consist of a seven-eighths (7/8) working interest and a one-eighth (1/8) royalty interest.

CASE NO. 23357  
ORDER NO. R-22692

Page 4 of 8

- 42. Except as provided above, Operator shall hold the revenue attributable to a well that is not disbursed for any reason for the account of the person(s) entitled to the revenue as provided in the Oil and Gas Proceeds Payment Act, NMSA 1978, Sections 70-10-1 *et seq.*, and relinquish such revenue as provided in the Uniform Unclaimed Property Act, NMSA 1978, Sections 7-8A-1 *et seq.*
- 43. The Unit shall terminate if (a) the owners of all Pooled Working Interests reach a voluntary agreement; or (b) the well(s) drilled on the Unit are plugged and abandoned in accordance with the applicable rules. Operator shall inform OCD no later than thirty (30) days after such occurrence.
- 44. OCD retains jurisdiction of this matter for the entry of such orders as may be deemed necessary.

STATE OF NEW MEXICO  
OIL CONSERVATION DIVISION

  
\_\_\_\_\_  
DYLAN M. FUGE  
DIRECTOR  
DMF/hat

Date: 5/25/2023

CASE NO. 23357  
ORDER NO. R-22692


Page 5 of 8

**Exhibit A**

Received by OCD: 4/18/2023 9:55:14 PM

Page 4 of 118

<b>COMPULSORY POOLING APPLICATION CHECKLIST</b>	
<b>ALL INFORMATION IN THE APPLICATION MUST BE SUPPORTED BY SIGNED AFFIDAVITS</b>	
<b>Case: 23357</b>	<b>APPLICANT'S RESPONSE</b>
<b>Date: April 20, 2023</b>	
Applicant	Marathon Oil Permian LLC
Designated Operator & OGRID (affiliation if applicable)	Marathon Oil Permian LLC OGRID 372098
Applicant's Counsel:	Modrall Sperling
Case Title:	APPLICATION OF MARATHON OIL PERMIAN LLC FOR A NON-STANDARD UNIT, AND COMPULSORY POOLING, LEA COUNTY, NEW MEXICO.
Entries of Appearance/Intervenors:	EOG Resources Inc.
Well Family	Goliath
<b>Formation/Pool</b>	
Formation Name(s) or Vertical Extent:	Bone Spring
Primary Product (Oil or Gas):	Oil
Pooling this vertical extent:	Bone Spring
Pool Name and Pool Code:	WC-025 G-08 S233412K; Bone Spring (96672)
Well Location Setback Rules:	Statewide Rules
<b>Spacing Unit</b>	
Type (Horizontal/Vertical)	Horizontal
Size (Acres)	800
Building Blocks:	40
Orientation:	North South
Description: TRS/County	W/2 of Sections 24, 25, and 36, Township 26 South, Range 34 East, NMPM, Lea County, New Mexico
Standard Horizontal Well Spacing Unit (Y/N). If No, describe and is approval of non-standard unit requested in this application?	N. Seeking approval of W/2 non-standard unit in lieu of 2 standard units (W/2W/2 and E/2W/2). Approval of the non-standard unit <b>IS</b> requested in this application. See also Tab B.7.3 for notice information and Tab D and exhibits.
<b>Other Situations</b>	
Depth Severance: Y/N. If yes, description	N
Proximity Tracts: If yes, description	N
Proximity Defining Well: if yes, description	N/A
Applicant's Ownership in Each Tract	See Exhibit B-3.
<b>Well(s)</b>	
Name & API (if assigned), surface and bottom hole location, footages, completion target, orientation, completion status (standard or non-standard)	Add wells as needed
Well #1: Goliath 24 Federal Com 301H (API Pending)	SHL: 269' FNL & 1394' FWL, Section 24, T-26-S R-34-E FTP: 100' FNL & 440' FWL Section 24, T-26-S R-34-E BHL: 100' FSL & 440' FWL Section 36, T-26-S R-34-E Orientation: North South Completion Target: Bone Spring Completion Status: Standard TVD: 10750', MVD: 23500'



Released to Imaging: 4/19/2023 8:09:48 AM

CASE NO. 23357  
ORDER NO. R-22692

Page 6 of 8

Received by OCD: 4/18/2023 9:55:14 PM

Page 5 of 118

Well #1: Goliath 24 Federal Com 601H (API Pending)	SHL: 269' FNL & 1369' FWL, Section 24, T-26-S R-34-E FTP: 100' FNL & 330' FWL Section 24, T-26-S R-34-E BHL: 100' FSL & 330' FWL Section 36, T-26-S R-34-E Orientation: North South Completion Target: Bone Spring Completion Status: Standard TVD: 12,600', MVD: 25350'
Well #2: Goliath Federal Com 602H (API Pending)	SHL: 269' FNL & 1469' FWL, Section 24, T-26-S R-34-E FTP: 100' FNL & 1650' FWL, Section 24, T-26-S R-34-E BHL: 100' FSL & 1650' FWL Section 36, T-26-S R-34-E Orientation: North South CCompletion Target: Bone Spring Completion Status: Standard TVD: 12,600', MVD: 25350'
Horizontal Well First and Last Take Points	See above cells and Exhibit B-2 (C-102s)
Completion Target (Formation, TVD and MD)	See above cells and Exhibit B-5 (proposal letter)
<b>AFE Capex and Operating Costs</b>	
Drilling Supervision/Month \$	\$8,000
Production Supervision/Month \$	\$800
Justification for Supervision Costs	See Exhibit B Paragraph 30
Requested Risk Charge	200%
<b>Notice of Hearing</b>	
Proposed Notice of Hearing	Exhibit B-7
Proof of Mailed Notice of Hearing (20 days before hearing)	Exhibit B-7
Proof of Published Notice of Hearing (10 days before hearing)	Exhibit B-7
<b>Ownership Determination</b>	
Land Ownership Schematic of the Spacing Unit	Exhibit B-3
Tract List (including lease numbers and owners)	Exhibit B-3
If approval of Non-Standard Spacing Unit is requested, Tract List (including lease numbers and owners) of Tracts subject to	Exhibit B-3.2 and Exhibit B-7.3
Pooled Parties (including ownership type)	Exhibit B-3
Unlocatable Parties to be Pooled	Exhibit B-3
Ownership Depth Severance (including percentage above & below)	NA
<b>Joinder</b>	
Sample Copy of Proposal Letter	Exhibit B-5
List of Interest Owners (ie Exhibit A of JOA)	Exhibit B-3
Chronology of Contact with Non-Joined Working Interests	Exhibit B-4
Overhead Rates In Proposal Letter	Exhibit B-5
Cost Estimate to Drill and Complete	Exhibit B-6
Cost Estimate to Equip Well	Exhibit B-6
Cost Estimate for Production Facilities	Exhibit B-6
<b>Geology</b>	
Summary (including special considerations)	Exhibit C
Spacing Unit Schematic	Exhibit C-2
Gunbarrel/Lateral Trajectory Schematic	Exhibit C-2
Well Orientation (with rationale)	Exhibit C-7
Target Formation	Exhiblts C-3 to C-6; C-7 to C-10
HSU Cross Section	Exhibit C-5; C-9
Depth Severance Discussion	NA

Released to Imaging: 4/19/2023 8:09:48 AM

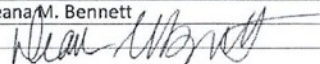
CASE NO. 23357  
ORDER NO. R-22692

Page 7 of 8



Received by OCD: 4/18/2023 9:55:14 PM

Page 6 of 118

<b>Forms, Figures and Tables</b>	
C-102	Exhibit B-2
Tracts	Exhibit B-3
Summary of Interests, Unit Recapitulation (Tracts)	Exhibit B-3
General Location Map (including basin)	Exhibit C-1
Well Bore Location Map	Exhibit C-3
Structure Contour Map - Subsea Depth	Exhibit C-3; C-7
Cross Section Location Map (including wells)	Exhibit C-4; C-8
Cross Section (including Landing Zone)	Exhibit C-5; C-9
<b>Additional Information</b>	
Special Provisions/Stipulations	NA
<b>CERTIFICATION: I hereby certify that the information provided in this checklist is complete and accurate.</b>	
Printed Name (Attorney or Party Representative):	Deana M. Bennett
Signed Name (Attorney or Party Representative):	
Date:	20-Apr-23

Released to Imaging: 4/19/2023 8:09:48 AM

CASE NO. 23357  
ORDER NO. R-22692

Page 8 of 8

STATE OF NEW MEXICO  
ENERGY, MINERALS AND NATURAL RESOURCES DEPARTMENT  
OIL CONSERVATION DIVISION

APPLICATION OF MARATHON OIL PERMIAN  
LLC TO AMEND ORDER NO. 22690,  
LEA COUNTY, NEW MEXICO

CASE NO. 24398

APPLICATION OF MARATHON OIL PERMIAN  
LLC TO AMEND ORDER NO. 22691,  
LEA COUNTY, NEW MEXICO

CASE NO. 24399

APPLICATION OF MARATHON OIL PERMIAN  
LLC TO AMEND ORDER NO. 22692,  
LEA COUNTY, NEW MEXICO.

CASE NO. 24400

APPLICATION OF MARATHON OIL PERMIAN  
LLC TO AMEND ORDER NO. 22693,  
LEA COUNTY, NEW MEXICO.

CASE NO. 24401

**SELF-AFFIRMED DECLARATION OF DEANA M. BENNETT**

Deana M. Bennett, attorney in fact and authorized representative of Marathon Oil Permian, LLC, the Applicant herein, declares as follows:

- 1) The above-referenced Applications were provided under notice letter, dated April 25, 2024, and attached hereto as Exhibit B.1.
- 2) Exhibit B.2 is the mailing list, which show the notice letters were delivered to the USPS for mailing on April 25, 2024.
- 3) Exhibit B.3 is the certified mailing tracking information, which is automatically complied by CertifiedPro, the software Modrall uses to track the mailings. This spreadsheet shows the names and addresses of the parties to whom notice was sent and the status of the mailing.



4) Exhibit B.4 is the Affidavit of Publication from Hobbs News Sun, confirming that notice of the May 16, 2024 hearing was published on April 30, 2024.

5) I attest under penalty of perjury under the laws of the State of New Mexico that the information provided herein is correct and complete to the best of my knowledge and belief.

Dated: May 9, 2024



---

Deana M. Bennett



MODRALL SPERLING  
LAWYERS

April 25, 2024

Deana M. Bennett  
505.848.1834  
dmb@modrall.com

**VIA CERTIFIED MAIL**  
**RETURN RECEIPT REQUESTED**

**Re: APPLICATION OF MARATHON OIL PERMIAN LLC TO  
AMEND ORDER NO. R-22690, LEA COUNTY, NEW MEXICO  
CASE NO. 24398**

**APPLICATION OF MARATHON OIL PERMIAN LLC TO  
AMEND ORDER NO. R-22691, LEA COUNTY, NEW MEXICO  
CASE NO. 24399**

**APPLICATION OF MARATHON OIL PERMIAN LLC TO  
AMEND ORDER NO. R-22692, LEA COUNTY, NEW MEXICO  
CASE NO. 24400**

**APPLICATION OF MARATHON OIL PERMIAN LLC TO  
AMEND ORDER NO. R-22693, LEA COUNTY, NEW MEXICO  
CASE NO. 24401**


TO: AFFECTED PARTIES

This letter is to advise you that Marathon Oil Permian, LLC (“Marathon”) has filed the enclosed applications.

In Case No. 24398, Marathon seeks an order amending Order No. R-22690 (“Order”) to extend the deadline to commence drilling the initial well under the Order. The Division entered the Order in Case No. 23355 on May 25, 2023. The Order pooled all uncommitted interest owners in an 800-acre, more or less, standard Wolfcamp horizontal spacing unit comprised of the E/2 of Sections 24, 25, and 36, Township 26 South, Range 34 East, Lea County, New Mexico, and dedicated the spacing unit to the Goliath 24 Federal Com 703H and Goliath 24 Federal Com 704H wells. Said area is located approximately 14.5 miles southwest of Jal, New Mexico.

In Case No. 24399, Marathon seeks an order amending Order No. R-22691 (“Order”) to extend the deadline to commence drilling the initial well under the Order. The Division entered the Order in Case No. 23356 on May 23, 2023. The Order pooled all uncommitted interest owners in an 800-acre, more

Modrall Spierling  
Roehl Harris & Sisk P.A.  
500 Fourth Street NW  
Suite 1000  
Albuquerque,  
New Mexico 87102  
PO Box 2168  
Albuquerque,  
New Mexico 87103-2168  
Tel: 505.848.1800  
www.modrall.com



Page 2

or less, standard Wolfcamp horizontal spacing unit comprised of the W/2 of Sections 24, 25, and 36, Township 26 South, Range 34 East, Lea County, New Mexico, and dedicated the spacing unit to the Goliath 24 Federal Com 701H and Goliath 24 Federal Com 702H wells. Said area is located approximately 14.5 miles southwest of Jal, New Mexico.

In Case No. 24400, Marathon seeks an order amending Order No. R-22692 (“Order”) to extend the deadline to commence drilling the initial well under the Order. The Division entered the Order in Case No. 23357 on May 25, 2023. The Order pooled all uncommitted interest owners in an 800-acre, more or less, standard Bone Spring horizontal spacing unit comprised of the W/2 of Sections 24, 25, and 36, Township 26 South, Range 34 East, Lea County, New Mexico, and dedicated the spacing unit to the Goliath 24 Federal Com 301H, Goliath 24 Federal Com 601H, and Goliath 24 Federal Com 602H wells. Said area is located approximately 14.5 miles southwest of Jal, New Mexico.

In Case No. 24401, Marathon seeks an order amending Order No. R-22693 (“Order”) to extend the deadline to commence drilling the initial well under the Order. The Division entered the Order in Case No. 23358 on May 25, 2023. The Order pooled all uncommitted interest owners in an 800-acre, more or less, standard Bone Spring horizontal spacing unit comprised of the E/2 of Sections 24, 25, and 36, Township 26 South, Range 34 East, Lea County, New Mexico, and dedicated the spacing unit to the Goliath 24 Federal Com 603H and Goliath 24 Federal Com 604H wells. Said area is located approximately 14.5 miles southwest of Jal, New Mexico.

**The hearing is set for May 16, 2024 beginning at 8:15 a.m. The hearing will be conducted in a hybrid fashion, both in-person at the Energy, Minerals, Natural Resources Department, Wendell Chino Building, Pecos Hall, 1220 South St. Francis Drive, 1<sup>st</sup> Floor, Santa Fe, NM 87505 and via the WebEx virtual meeting platform. To participate in the electronic hearing, see the instructions posted on the docket for the hearing date: <https://www.emnrd.nm.gov/ocd/hearing-info/>.**

As a party who may be affected by these applications, we are notifying you of your right to appear at the hearing and participate in these cases, including the right to present evidence either in support of or in opposition to the applications. Failure to appear at the hearing may preclude you from any involvement in these cases at a later date.

You are further notified that if you desire to appear in these cases, then you are requested to file a Pre-Hearing Statement with the Division at least four business days in advance of a scheduled hearing before the Division or the Commission, but in no event later than 5:00 p.m. mountain time, on the

Page 3

Thursday preceding the scheduled hearing date, with a copy delivered to the undersigned.

Sincerely,

A handwritten signature in cursive script that reads "Deana M. Bennett".

Deana M. Bennett

*Attorney for Applicant*

**STATE OF NEW MEXICO  
ENERGY, MINERALS AND NATURAL RESOURCES DEPARTMENT  
OIL CONSERVATION DIVISION**

**APPLICATION OF MARATHON OIL PERMIAN  
LLC TO AMEND ORDER NO. R-22690,  
LEA COUNTY, NEW MEXICO.**

**CASE NO.** 24398

**ORDER NO. R-22690**

**APPLICATION**

Marathon Oil Permian LLC (“Marathon”), OGRID Number 372098, through its undersigned attorneys, hereby submits this application with the Oil Conservation Division (“Division”) requesting a one-year extension of time to commence drilling the initial well authorized by Order No. R-22690 (“Order”). In support of this application, Marathon states as follows:

1. The Division entered the Order in Case No. 23355 on May 25, 2023.
2. The Order pooled all uncommitted interests in the Wolfcamp formation underlying an 800-acre, more or less, standard horizontal spacing unit comprised of the E/2 of Sections 24, 25, and 36, Township 26 South, Range 34 East, N.M.P.M., Lea County, New Mexico (“Unit”) and dedicated the spacing unit to the Goliath 24 Federal Com 703H and Goliath 24 Federal Com 704H wells (collectively “Wells”).
3. The Order designated Marathon as operator of the Unit and Wells.
4. Paragraphs 28 and 29 of the Order require Marathon to commence drilling the initial well within one (1) year of the date of the Order unless Marathon obtains a time extension from the Division for good cause shown. Under the Order, the deadline to commence drilling the initial well is May 25, 2024.
5. Good cause exists for the requested extension.

6. Accordingly, Marathon requests that the Division extend the deadline to commence drilling the initial well until May 25, 2025.

WHEREFORE, Marathon requests this application be set for hearing on May 2, 2024, and after notice and hearing, the Division, as required by law, amend Order No. R-22690 and extend the deadline to commence drilling the initial well under the Order until May 25, 2025.

Respectfully submitted,

MODRALL, SPERLING, ROEHL, HARRIS  
& SISK, P.A.

By: /s/ Deana M. Bennett

Earl E. DeBrine, Jr.  
Deana M. Bennett  
Yarithza Peña  
Post Office Box 2168  
500 Fourth Street NW, Suite 1000  
Albuquerque, New Mexico 87103-2168  
Telephone: 505.848.1800  
[edebrine@modrall.com](mailto:edebrine@modrall.com)  
[deana.bennett@modrall.com](mailto:deana.bennett@modrall.com)  
[yarithza.pena@modrall.com](mailto:yarithza.pena@modrall.com)  
*Attorneys for Marathon Oil Permian LLC*



**CASE NO. 24398 : Application of Marathon Oil Permian LLC to Amend Order No. R-22690 Lea County, New Mexico.** Marathon Oil Permian LLC seeks an order amending Order No. R-22690 (“Order”) to extend the deadline to commence drilling the initial well under the Order. The Division entered the Order in Case No. 23355 on May 25, 2023. The Order pooled all uncommitted interest owners in an 800-acre, more or less, standard Wolfcamp horizontal spacing unit comprised of the E/2 of Sections 24, 25, and 36, Township 26 South, Range 34 East, Lea County, New Mexico, and dedicated the spacing unit to the Goliath 24 Federal Com 703H and Goliath 24 Federal Com 704H wells. Said area is located approximately 14.5 miles southwest of Jal, New Mexico.

**STATE OF NEW MEXICO  
ENERGY, MINERALS AND NATURAL RESOURCES DEPARTMENT  
OIL CONSERVATION DIVISION**

**APPLICATION OF MARATHON OIL PERMIAN  
LLC TO AMEND ORDER NO. R-22691,  
LEA COUNTY, NEW MEXICO.**

**CASE NO. 24399**

**ORDER NO. R-22691**

**APPLICATION**

Marathon Oil Permian LLC (“Marathon”), OGRID Number 372098, through its undersigned attorneys, hereby submits this application with the Oil Conservation Division (“Division”) requesting a one-year extension of time to commence drilling the initial well authorized by Order No. R-22691 (“Order”). In support of this application, Marathon states as follows:

1. The Division entered the Order in Case No. 23356 on May 23, 2023.
2. The Order pooled all uncommitted interests in the Wolfcamp formation underlying an 800-acre, more or less, standard horizontal spacing unit comprised of the W/2 of Sections 24, 25, and 36, Township 26 South, Range 34 East, N.M.P.M., Lea County, New Mexico (“Unit”) and dedicated the spacing unit to the Goliath 24 Federal Com 701H and Goliath 24 Federal Com 702H wells (collectively “Wells”).
3. The Order designated Marathon as operator of the Unit and Wells.
4. Paragraphs 28 and 29 of the Order require Marathon to commence drilling the initial well within one (1) year of the date of the Order unless Marathon obtains a time extension from the Division for good cause shown. Under the Order, the deadline to commence drilling the initial well is May 23, 2024.
5. Good cause exists for the requested extension.

6. Accordingly, Marathon requests that the Division extend the deadline to commence drilling the initial well until May 23, 2025.

WHEREFORE, Marathon requests this application be set for hearing on May 2, 2024, and after notice and hearing, the Division, as required by law, amend Order No. R-22691 and extend the deadline to commence drilling the initial well under the Order until May 23, 2025.

Respectfully submitted,

MODRALL, SPERLING, ROEHL, HARRIS  
& SISK, P.A.

By: /s/ Deana M. Bennett

Earl E. DeBrine, Jr.  
Deana M. Bennett  
Yarithza Peña  
Post Office Box 2168  
500 Fourth Street NW, Suite 1000  
Albuquerque, New Mexico 87103-2168  
Telephone: 505.848.1800  
[edebrine@modrall.com](mailto:edebrine@modrall.com)  
[deana.bennett@modrall.com](mailto:deana.bennett@modrall.com)  
[yarithza.pena@modrall.com](mailto:yarithza.pena@modrall.com)  
*Attorneys for Marathon Oil Permian LLC*

**CASE NO. 24399 : Application of Marathon Oil Permian LLC to Amend Order No. R-22691 Lea County, New Mexico.** Marathon Oil Permian LLC seeks an order amending Order No. R-22691 (“Order”) to extend the deadline to commence drilling the initial well under the Order. The Division entered the Order in Case No. 23356 on May 23, 2023. The Order pooled all uncommitted interest owners in an 800-acre, more or less, standard Wolfcamp horizontal spacing unit comprised of the W/2 of Sections 24, 25, and 36, Township 26 South, Range 34 East, Lea County, New Mexico, and dedicated the spacing unit to the Goliath 24 Federal Com 701H and Goliath 24 Federal Com 702H wells. Said area is located approximately 14.5 miles southwest of Jal, New Mexico.

**STATE OF NEW MEXICO  
ENERGY, MINERALS AND NATURAL RESOURCES DEPARTMENT  
OIL CONSERVATION DIVISION**

**APPLICATION OF MARATHON OIL PERMIAN  
LLC TO AMEND ORDER NO. R-22692,  
LEA COUNTY, NEW MEXICO.**

**CASE NO. 24400**

**ORDER NO. R-22692**

**APPLICATION**

Marathon Oil Permian LLC (“Marathon”), OGRID Number 372098, through its undersigned attorneys, hereby submits this application with the Oil Conservation Division (“Division”) requesting a one-year extension of time to commence drilling the initial well authorized by Order No. R-22692 (“Order”). In support of this application, Marathon states as follows:

1. The Division entered the Order in Case No. 23357 on May 25, 2023.
2. The Order pooled all uncommitted interests in the Bone Spring formation underlying an 800-acre, more or less, standard horizontal spacing unit comprised of the W/2 of Sections 24, 25, and 36, Township 26 South, Range 34 East, N.M.P.M., Lea County, New Mexico (“Unit”) and dedicated the spacing unit to the Goliath 24 Federal Com 301H, Goliath 24 Federal Com 601H, and Goliath 24 Federal Com 602H wells (collectively “Wells”).
3. The Order designated Marathon as operator of the Unit and Wells.
4. Paragraphs 28 and 29 of the Order require Marathon to commence drilling the initial well within one (1) year of the date of the Order unless Marathon obtains a time extension from the Division for good cause shown. Under the Order, the deadline to commence drilling the initial well is May 25, 2024.
5. Good cause exists for the requested extension.

6. Accordingly, Marathon requests that the Division extend the deadline to commence drilling the initial well until May 25, 2025.

WHEREFORE, Marathon requests this application be set for hearing on May 2, 2024, and after notice and hearing, the Division, as required by law, amend Order No. R-22692 and extend the deadline to commence drilling the initial well under the Order until May 25, 2025.

Respectfully submitted,

MODRALL, SPERLING, ROEHL, HARRIS  
& SISK, P.A.

By: /s/ Deana M. Bennett

Earl E. DeBrine, Jr.  
Deana M. Bennett  
Yarithza Peña  
Post Office Box 2168  
500 Fourth Street NW, Suite 1000  
Albuquerque, New Mexico 87103-2168  
Telephone: 505.848.1800  
[edebrine@modrall.com](mailto:edebrine@modrall.com)  
[deana.bennett@modrall.com](mailto:deana.bennett@modrall.com)  
[yarithza.pena@modrall.com](mailto:yarithza.pena@modrall.com)  
*Attorneys for Marathon Oil Permian LLC*

**CASE NO. 24400 : Application of Marathon Oil Permian LLC to Amend Order No. R-22692 Lea County, New Mexico.** Marathon Oil Permian LLC seeks an order amending Order No. R-22692 (“Order”) to extend the deadline to commence drilling the initial well under the Order. The Division entered the Order in Case No. 23357 on May 25, 2023. The Order pooled all uncommitted interest owners in an 800-acre, more or less, standard Bone Spring horizontal spacing unit comprised of the W/2 of Sections 24, 25, and 36, Township 26 South, Range 34 East, Lea County, New Mexico, and dedicated the spacing unit to the Goliath 24 Federal Com 301H, Goliath 24 Federal Com 601H, and Goliath 24 Federal Com 602H wells. Said area is located approximately 14.5 miles southwest of Jal, New Mexico.

**STATE OF NEW MEXICO  
ENERGY, MINERALS AND NATURAL RESOURCES DEPARTMENT  
OIL CONSERVATION DIVISION**

**APPLICATION OF MARATHON OIL PERMIAN  
LLC TO AMEND ORDER NO. R-22693,  
LEA COUNTY, NEW MEXICO.**

**CASE NO. 24401**

**ORDER NO. R-22693**

**APPLICATION**

Marathon Oil Permian LLC (“Marathon”), OGRID Number 372098, through its undersigned attorneys, hereby submits this application with the Oil Conservation Division (“Division”) requesting a one-year extension of time to commence drilling the initial well authorized by Order No. R-22693 (“Order”). In support of this application, Marathon states as follows:

1. The Division entered the Order in Case No. 23358 on May 25, 2023.
2. The Order pooled all uncommitted interests in the Bone Spring formation underlying an 800-acre, more or less, standard horizontal spacing unit comprised of the E/2 of Sections 24, 25, and 36, Township 26 South, Range 34 East, N.M.P.M., Lea County, New Mexico (“Unit”) and dedicated the spacing unit to the Goliath 24 Federal Com 603H and Goliath 24 Federal Com 604H wells (collectively “Wells”).
3. The Order designated Marathon as operator of the Unit and Wells.
4. Paragraphs 28 and 29 of the Order require Marathon to commence drilling the initial well within one (1) year of the date of the Order unless Marathon obtains a time extension from the Division for good cause shown. Under the Order, the deadline to commence drilling the initial well is May 25, 2024.
5. Good cause exists for the requested extension.



6. Accordingly, Marathon requests that the Division extend the deadline to commence drilling the initial well until May 25, 2025.

WHEREFORE, Marathon requests this application be set for hearing on May 2, 2024, and after notice and hearing, the Division, as required by law, amend Order No. R-22693 and extend the deadline to commence drilling the initial well under the Order until May 25, 2025.

Respectfully submitted,

MODRALL, SPERLING, ROEHL, HARRIS  
& SISK, P.A.

By: /s/ Deana M. Bennett

Earl E. DeBrine, Jr.  
Deana M. Bennett  
Yarithza Peña  
Post Office Box 2168  
500 Fourth Street NW, Suite 1000  
Albuquerque, New Mexico 87103-2168  
Telephone: 505.848.1800  
[edebrine@modrall.com](mailto:edebrine@modrall.com)  
[deana.bennett@modrall.com](mailto:deana.bennett@modrall.com)  
[yarithza.pena@modrall.com](mailto:yarithza.pena@modrall.com)  
*Attorneys for Marathon Oil Permian LLC*

**CASE NO. 24401 : Application of Marathon Oil Permian LLC to Amend Order No. R-22693 Lea County, New Mexico.** Marathon Oil Permian LLC seeks an order amending Order No. R-22693 (“Order”) to extend the deadline to commence drilling the initial well under the Order. The Division entered the Order in Case No. 23358 on May 25, 2023. The Order pooled all uncommitted interest owners in an 800-acre, more or less, standard Bone Spring horizontal spacing unit comprised of the E/2 of Sections 24, 25, and 36, Township 26 South, Range 34 East, Lea County, New Mexico, and dedicated the spacing unit to the Goliath 24 Federal Com 603H and Goliath 24 Federal Com 604H wells. Said area is located approximately 14.5 miles southwest of Jal, New Mexico.

Karlene Schuman  
Modrall Sperlberg Roehl Harris & Sisk P.A.  
500 Fourth Street, Suite 1000  
Albuquerque NM 87102

PS Form 3877

Type of Mailing: CERTIFIED MAIL  
04/25/2024

Firm Mailing Book ID: 265041

Line	USPS Article Number	Name, Street, City, State, Zip	Postage	Service Fee	RR Fee	Rest.Del.Fee	Reference Contents
1	9314 8699 0430 0120 3916 17	United States of America Bureau of Land Management 301 Dinosaur Trail Santa Fe NM 87508	\$1.87	\$4.40	\$2.32	\$0.00	81363 Goliath Notice
2	9314 8699 0430 0120 3916 24	The State of New Mexico 310 Old Santa Fe Trail Santa Fe NM 87501	\$1.87	\$4.40	\$2.32	\$0.00	81363 Goliath Notice
3	9314 8699 0430 0120 3916 31	EOG Resources, Inc 5509 Champion Drive Midland TX 79706	\$1.87	\$4.40	\$2.32	\$0.00	81363 Goliath Notice
4	9314 8699 0430 0120 3916 48	Tumbler Operating Partners, LLC 3811 Turtle Creek Ivd., Suite 1100 Dallas TX 75219	\$1.87	\$4.40	\$2.32	\$0.00	81363 Goliath Notice
5	9314 8699 0430 0120 3916 55	Cimarex Energy Co. 600 N. Marienfeld, Suite 600 Midland TX 79701	\$1.87	\$4.40	\$2.32	\$0.00	81363 Goliath Notice
6	9314 8699 0430 0120 3916 62	Walsh & Watts, Inc. 155 Walsh Drive Aledo TX 76008	\$1.87	\$4.40	\$2.32	\$0.00	81363 Goliath Notice
7	9314 8699 0430 0120 3916 79	Cronus Mineral Holdings, LLC 433 E Las Colinas Blvd., Suite 840 Irving TX 75039	\$1.87	\$4.40	\$2.32	\$0.00	81363 Goliath Notice
8	9314 8699 0430 0120 3916 86	Minerva Resources, LLC 6321 Campus Circle Dr. E Irving TX 75063	\$1.87	\$4.40	\$2.32	\$0.00	81363 Goliath Notice
9	9314 8699 0430 0120 3916 93	Ed Davis PO Box 3065 Odessa TX 79760	\$1.87	\$4.40	\$2.32	\$0.00	81363 Goliath Notice
10	9314 8699 0430 0120 3917 09	Swan Exploration 3200 Southwest Fwy., Suite 1400 Houston TX 75039	\$1.87	\$4.40	\$2.32	\$0.00	81363 Goliath Notice
11	9314 8699 0430 0120 3917 16	John M. McCormack & Maryanne McCormack 1303 Campbell Road Houston TX 77055	\$1.87	\$4.40	\$2.32	\$0.00	81363 Goliath Notice
12	9314 8699 0430 0120 3917 23	C. Clyde Hamblin & Martha Eugenia Poole Hamblin Hamblin Living Trust dated 1-31-22 P.O. Box 4602 Midland TX 79704	\$1.87	\$4.40	\$2.32	\$0.00	81363 Goliath Notice
13	9314 8699 0430 0120 3917 30	H.E. Davis Family Partnership, Ltd. P.O. Box 318 Sweetwater TX 79556	\$1.87	\$4.40	\$2.32	\$0.00	81363 Goliath Notice
14	9314 8699 0430 0120 3917 47	Isramco Energy, L.L.C. 2401 Fountain View Drive, Suite 420 Houston TX 77057	\$1.87	\$4.40	\$2.32	\$0.00	81363 Goliath Notice



Karlene Schuman  
Modrall Sperling Roehl Harris & Sisk P.A.  
500 Fourth Street, Suite 1000  
Albuquerque NM 87102

PS Form 3877

Type of Mailing: CERTIFIED MAIL  
04/25/2024

Firm Mailing Book ID: 265041

Line	USPS Article Number	Name, Street, City, State, Zip	Postage	Service Fee	RR Fee	Rest.Del.Fee	Reference Contents
15	9314 8699 0430 0120 3917 54	Legacy Income Fund I, Ltd. 558 Ambler Ave Abilene TX 79601	\$1.87	\$4.40	\$2.32	\$0.00	81363 Goliath Notice
16	9314 8699 0430 0120 3917 61	Fortis Minerals II, LLC 1111 Bagby St., Suite 2150 Houston TX 77002	\$1.87	\$4.40	\$2.32	\$0.00	81363 Goliath Notice
17	9314 8699 0430 0120 3917 78	Charles R. Wiggins and wife, Deborah Wiggins P.O. Box 10862 Midland TX 79702	\$1.87	\$4.40	\$2.32	\$0.00	81363 Goliath Notice
18	9314 8699 0430 0120 3917 85	Bascom Mitchell Family Partnership, LP 1 Live Oak Drive Midland TX 79705	\$1.87	\$4.40	\$2.32	\$0.00	81363 Goliath Notice
19	9314 8699 0430 0120 3917 92	Brigham Minerals, LLC 5914 W. Courtyard Drive, Suite 200 Austin TX 78730	\$1.87	\$4.40	\$2.32	\$0.00	81363 Goliath Notice
20	9314 8699 0430 0120 3918 08	Christine V. Grim Merchant P.O. Box 1453 Roswell NM 88202	\$1.87	\$4.40	\$2.32	\$0.00	81363 Goliath Notice
21	9314 8699 0430 0120 3918 15	Enerstar Resources Oil & Gas, LLC P.O. Box 606 Carlsbad NM 88220	\$1.87	\$4.40	\$2.32	\$0.00	81363 Goliath Notice
22	9314 8699 0430 0120 3918 22	KMF Land, LLC 1401 Lawrence Street, Suite 1750 Denver CO 80202	\$1.87	\$4.40	\$2.32	\$0.00	81363 Goliath Notice
23	9314 8699 0430 0120 3918 39	Frannifm Minerals, LLC 1180 Commerce Dr. P.O. Box 13128 Las Cruces NM 88013	\$1.87	\$4.40	\$2.32	\$0.00	81363 Goliath Notice
24	9314 8699 0430 0120 3918 46	Galley NM Assets, LLC 4143 Maple Avenue, Floor 5	\$1.87	\$4.40	\$2.32	\$0.00	81363 Goliath Notice
25	9314 8699 0430 0120 3918 53	Hoshi Kanni, LLC P.O. Box 827 Littleton CO 80160	\$1.87	\$4.40	\$2.32	\$0.00	81363 Goliath Notice
26	9314 8699 0430 0120 3918 60	James Baker Oil & Gas 11065 Fern Hollow Dallas TX 75238	\$1.87	\$4.40	\$2.32	\$0.00	81363 Goliath Notice
27	9314 8699 0430 0120 3918 77	Jonathan S. Roderick Trustee of Jonathan S. Roderick Trust P.O. Box 7961 Boulder CO 80306	\$1.87	\$4.40	\$2.32	\$0.00	81363 Goliath Notice
28	9314 8699 0430 0120 3918 84	Katherine Rogers Allen, sole & separate property 6431 Chesley Lane Dallas TX 75214	\$1.87	\$4.40	\$2.32	\$0.00	81363 Goliath Notice
29	9314 8699 0430 0120 3918 91	Kellie M. Kross, as her sole and separate property 505 Edinburgh Lane Coppell TX 75019	\$1.87	\$4.40	\$2.32	\$0.00	81363 Goliath Notice

Karlene Schuman  
Modrall Sperling Roehl Harris & Sisk P.A.  
500 Fourth Street, Suite 1000  
Albuquerque NM 87102

PS Form 3877

Type of Mailing: CERTIFIED MAIL  
04/25/2024

Firm Mailing Book ID: 265041

Line	USPS Article Number	Name, Street, City, State, Zip	Postage	Service Fee	RR Fee	Rest.Del.Fee	Reference Contents
30	9314 8699 0430 0120 3919 07	Louis A. Oswald, III, Trustee of Oswald Family Trust P.O. Box 280969 Lakewood CO 80228	\$1.87	\$4.40	\$2.32	\$0.00	81363 Goliath Notice
31	9314 8699 0430 0120 3919 14	Matthew N. Sorenson, as sole & separate property P.O. Box 1453 Roswell NM 88202	\$1.87	\$4.40	\$2.32	\$0.00	81363 Goliath Notice
32	9314 8699 0430 0120 3919 21	MerPel, LLC 4245 N. Central Expy, Suite 320 Box 109 Dallsa TX 75205	\$1.87	\$4.40	\$2.32	\$0.00	81363 Goliath Notice
33	9314 8699 0430 0120 3919 38	Michelle R. Hannifin P.O. Box 8874 Denver CO 80201	\$1.87	\$4.40	\$2.32	\$0.00	81363 Goliath Notice
34	9314 8699 0430 0120 3919 45	Mitchell Exploration Inc. 6212 Homestead Midland TX 79707	\$1.87	\$4.40	\$2.32	\$0.00	81363 Goliath Notice
35	9314 8699 0430 0120 3919 52	Motowi, LLC 501 W. Main Street Yukon OK 73099	\$1.87	\$4.40	\$2.32	\$0.00	81363 Goliath Notice
36	9314 8699 0430 0120 3919 69	MW Oil Investment Company, Inc. P.O. Box 8687 Denver CO 80201	\$1.87	\$4.40	\$2.32	\$0.00	81363 Goliath Notice
37	9314 8699 0430 0120 3919 76	Newkumet Ltd P.O. Box 11330 Midland TX 79702	\$1.87	\$4.40	\$2.32	\$0.00	81363 Goliath Notice
38	9314 8699 0430 0120 3919 83	Oak Valley Mineral and Land, LP P.O. Box 50820 Midland TX 79710	\$1.87	\$4.40	\$2.32	\$0.00	81363 Goliath Notice
39	9314 8699 0430 0120 3919 90	Pegasus Resources II, LLC P.O. Box 470698 Fort Worth TX 76147	\$1.87	\$4.40	\$2.32	\$0.00	81363 Goliath Notice
40	9314 8699 0430 0120 3920 03	Penasco Petroleum, LLC P.O. Box 2292 Roswell NM 88202	\$1.87	\$4.40	\$2.32	\$0.00	81363 Goliath Notice
41	9314 8699 0430 0120 3920 10	Post Oak Crown Minerals, LLC 34 S. Wynden Dr., Ste 210 Houston TX 77056	\$1.87	\$4.40	\$2.32	\$0.00	81363 Goliath Notice
42	9314 8699 0430 0120 3920 27	Pumpkin Buttes, LLC P.O. Box 1989 Casper WY 82602	\$1.87	\$4.40	\$2.32	\$0.00	81363 Goliath Notice
43	9314 8699 0430 0120 3920 34	Richardson Mineral & Royalty, LLC P.O. Box 2423 Roswell NM 88202	\$1.87	\$4.40	\$2.32	\$0.00	81363 Goliath Notice
44	9314 8699 0430 0120 3920 41	Rolla R. Hinkle III P.O. Box 2292 Roswell NM 88202	\$1.87	\$4.40	\$2.32	\$0.00	81363 Goliath Notice

Karlene Schuman  
Modrall Sperlberg Roehl Harris & Sisk P.A.  
500 Fourth Street, Suite 1000  
Albuquerque NM 87102

PS Form 3877

Type of Mailing: CERTIFIED MAIL  
04/25/2024

Firm Mailing Book ID: 265041

Line	USPS Article Number	Name, Street, City, State, Zip	Postage	Service Fee	RR Fee	Rest.Del.Fee	Reference Contents
45	9314 8699 0430 0120 3920 58	Shackelford Oil Company 3610 North A, Suite 100 Midland TX 79705	\$1.87	\$4.40	\$2.32	\$0.00	81363 Goliath Notice
46	9314 8699 0430 0120 3920 65	Sortida Resources, LLC P.O. Box 50820 Midland TX 79710	\$1.87	\$4.40	\$2.32	\$0.00	81363 Goliath Notice
47	9314 8699 0430 0120 3920 72	TD Minerals, LLC 8111 Westchester Drive, Suite 900 Dallas TX 75205	\$1.87	\$4.40	\$2.32	\$0.00	81363 Goliath Notice
48	9314 8699 0430 0120 3920 89	The EMG Revocable Trust Eileen M. Grooms, Trustee 1000 W. Fourth Street Roswell NM 88201	\$1.87	\$4.40	\$2.32	\$0.00	81363 Goliath Notice
49	9314 8699 0430 0120 3920 96	The George Ann Pollard Family Trust, Bryan Pollard as Trustee 3100 Shell Midland TX 79705	\$1.87	\$4.40	\$2.32	\$0.00	81363 Goliath Notice
50	9314 8699 0430 0120 3921 02	Viper Energy Partners, LLC 500 W. Texas Ave. Ste. Midland TX 79701	\$1.87	\$4.40	\$2.32	\$0.00	81363 Goliath Notice
51	9314 8699 0430 0120 3921 19	Devon Energy Production Company, LP 333 West Sheridan Avenue Oklahoma City OK 73102	\$1.87	\$4.40	\$2.32	\$0.00	81363 Goliath Notice
52	9314 8699 0430 0120 3921 26	Chevron Midcontinent LP PO Box 4538 Houston TX 77210	\$1.87	\$4.40	\$2.32	\$0.00	81363 Goliath Notice
53	9314 8699 0430 0120 3921 33	RSP Permian, LLC 600 W. Illinois Ave. Midland TX 79701	\$1.87	\$4.40	\$2.32	\$0.00	81363 Goliath Notice
54	9314 8699 0430 0120 3921 40	D. K. Boyd 3317 Andrews Hwy Midland TX 79703	\$1.87	\$4.40	\$2.32	\$0.00	81363 Goliath Notice
55	9314 8699 0430 0120 3921 57	OXY USA INC. 5 Greenway Plaza, Suite 110 Houston TX 77046	\$1.87	\$4.40	\$2.32	\$0.00	81363 Goliath Notice
56	9314 8699 0430 0120 3921 64	Earthstone Operating, LLC 1400 Woodloch Forest Drive Suite 300 The Woodlands TX 77380	\$1.87	\$4.40	\$2.32	\$0.00	81363 Goliath Notice
57	9314 8699 0430 0120 3921 71	Crown Oil Partners VII - Leschold LLC P.O. Box 50820 Midland TX 76008	\$1.87	\$4.40	\$2.32	\$0.00	81363 Goliath Notice
58	9314 8699 0430 0120 3921 88	Mavros Oil Company, LLC P.O. Box 50820 Midland TX 76008	\$1.87	\$4.40	\$2.32	\$0.00	81363 Goliath Notice

Karlene Schuman  
Modrall Sperlberg Roehl Harris & Sisk P.A.  
500 Fourth Street, Suite 1000  
Albuquerque NM 87102

PS Form 3877

Type of Mailing: CERTIFIED MAIL  
04/25/2024

Firm Mailing Book ID: 265041

Line	USPS Article Number	Name, Street, City, State, Zip	Postage	Service Fee	RR Fee	Rest.Del.Fee	Reference Contents
59	9314 8699 0430 0120 3921 95	Crump Energy Investments IV, LLC P.O. Box 50820 Midland TX 76008	\$1.87	\$4.40	\$2.32	\$0.00	81363 Goliath Notice
<b>Totals:</b>			<b>\$110.33</b>	<b>\$259.60</b>	<b>\$136.88</b>	<b>\$0.00</b>	
			<b>Grand Total:</b>		<b>\$506.81</b>		

Dated:

Postmaster:

Name of receiving employee

59





Transaction Report Details - CertifiedPro.net  
Firm Mail Book ID = 265041  
Generated: 5/13/2024 10:12:00 AM

USPS Article Number	Date Created	Reference Number	Name 1	Name 2	City	State	Zip	Mailing Status	Service Options	Mail Delivery Date
9314869904300120392195	2024-04-25 7:50 AM	81363 Goliath	Crump Energy Investments IV, LLC		Midland	TX	76008	Delivered	Return Receipt - Electronic, Certified Mail	2024-05-02 10:06 AM
9314869904300120392188	2024-04-25 7:50 AM	81363 Goliath	Mayros Oil Company, LLC		Midland	TX	76008	Delivered	Return Receipt - Electronic, Certified Mail	2024-05-02 10:06 AM
9314869904300120392171	2024-04-25 7:50 AM	81363 Goliath	Crown Oil Partners VII - Leasehold LLC		Midland	TX	76008	Delivered	Return Receipt - Electronic, Certified Mail	2024-05-02 10:07 AM
9314869904300120392164	2024-04-25 7:50 AM	81363 Goliath	Earthstone Operating, LLC	1400 Woodloch Forest Drive	The Woodlands	TX	77380	Delivered	Return Receipt - Electronic, Certified Mail	2024-04-29 1:00 PM
9314869904300120392157	2024-04-25 7:50 AM	81363 Goliath	OW USA, INC.		Houston	TX	77046	Delivered	Return Receipt - Electronic, Certified Mail	2024-04-29 12:17 PM
9314869904300120392140	2024-04-25 7:50 AM	81363 Goliath	D. K. Boyd		Midland	TX	79703	Delivered	Return Receipt - Electronic, Certified Mail	2024-04-30 7:44 AM
9314869904300120392133	2024-04-25 7:50 AM	81363 Goliath	RSP Permian, LLC		Midland	TX	79701	Delivered	Return Receipt - Electronic, Certified Mail	2024-04-30 8:38 AM
9314869904300120392126	2024-04-25 7:50 AM	81363 Goliath	Chevron Midcontinent LP		Houston	TX	77210	Delivered	Return Receipt - Electronic, Certified Mail	2024-04-30 10:52 AM
9314869904300120392119	2024-04-25 7:50 AM	81363 Goliath	Devon Energy Production Company, LP		Oklahoma City	OK	73102	Delivered	Return Receipt - Electronic, Certified Mail	2024-04-30 11:41 AM
9314869904300120392102	2024-04-25 7:50 AM	81363 Goliath	Viper Energy Partners, LLC		Midland	TX	79701	Delivered	Return Receipt - Electronic, Certified Mail	2024-04-30 11:41 AM
9314869904300120392096	2024-04-25 7:50 AM	81363 Goliath	The George Ann Pollard	Family Trust, Bryan Pollard as Trustee	Midland	TX	79705	Undelivered - To Be Returned	Return Receipt - Electronic, Certified Mail	2024-04-30 11:41 AM
9314869904300120392089	2024-04-25 7:50 AM	81363 Goliath	The EMG Revocable Trust	Eileen M. Grooms, Trustee	Roswell	NM	88201	Delivered	Return Receipt - Electronic, Certified Mail	2024-04-29 3:47 PM
9314869904300120392072	2024-04-25 7:50 AM	81363 Goliath	TD Minerals, LLC		Dallas	TX	75205	Delivered	Return Receipt - Electronic, Certified Mail	2024-05-02 10:07 AM
9314869904300120392065	2024-04-25 7:50 AM	81363 Goliath	Sorrida Resources, LLC		Midland	TX	79710	Delivered	Return Receipt - Electronic, Certified Mail	2024-05-02 10:07 AM
9314869904300120392058	2024-04-25 7:50 AM	81363 Goliath	Shackelford Oil Company		Midland	TX	79705	Undelivered - To Be Returned	Return Receipt - Electronic, Certified Mail	2024-05-01 10:13 AM
9314869904300120392041	2024-04-25 7:50 AM	81363 Goliath	Rolla R. Hinkle III		Roswell	NM	88202	Delivered	Return Receipt - Electronic, Certified Mail	2024-05-01 10:13 AM
9314869904300120392034	2024-04-25 7:50 AM	81363 Goliath	Richardson Mineral & Royalty, LLC		Roswell	NM	88202	Delivered	Return Receipt - Electronic, Certified Mail	2024-04-29 12:33 PM
9314869904300120392027	2024-04-25 7:50 AM	81363 Goliath	Pumpkin Buttes, LLC		Casper	WY	82602	Delivered	Return Receipt - Electronic, Certified Mail	2024-04-29 12:33 PM
9314869904300120392010	2024-04-25 7:50 AM	81363 Goliath	Post Oak Crown Minerals, LLC		Houston	TX	77056	Undelivered	Return Receipt - Electronic, Certified Mail	2024-04-29 3:36 PM
9314869904300120392003	2024-04-25 7:50 AM	81363 Goliath	Pensaco Petroleum, LLC		Roswell	NM	88202	Undelivered - To Be Returned	Return Receipt - Electronic, Certified Mail	2024-04-30 8:11 AM
9314869904300120391990	2024-04-25 7:50 AM	81363 Goliath	Pegasus Resources II, LLC		Fort Worth	TX	76147	Delivered	Return Receipt - Electronic, Certified Mail	2024-05-02 10:06 AM
9314869904300120391983	2024-04-25 7:50 AM	81363 Goliath	Oak Valley Mineral and Land, LP		Midland	TX	79710	Delivered	Return Receipt - Electronic, Certified Mail	2024-05-01 10:33 AM
9314869904300120391976	2024-04-25 7:50 AM	81363 Goliath	Newkumet Ltd.		Midland	TX	79702	Delivered	Return Receipt - Electronic, Certified Mail	2024-05-01 10:33 AM
9314869904300120391969	2024-04-25 7:50 AM	81363 Goliath	MW Oil Investment Company, Inc.		Denver	CO	80201	Undelivered	Return Receipt - Electronic, Certified Mail	2024-04-29 11:28 AM
9314869904300120391952	2024-04-25 7:50 AM	81363 Goliath	Motow, LLC		Yukon	OK	73099	Delivered	Return Receipt - Electronic, Certified Mail	2024-04-29 3:36 PM
9314869904300120391945	2024-04-25 7:50 AM	81363 Goliath	Mitchell Exploration Inc.		Midland	TX	79707	Delivered	Return Receipt - Electronic, Certified Mail	2024-04-29 3:36 PM
9314869904300120391938	2024-04-25 7:50 AM	81363 Goliath	Michelle R. Hainflin		Denver	CO	80201	Undelivered	Return Receipt - Electronic, Certified Mail	2024-04-29 3:36 PM
9314869904300120391921	2024-04-25 7:50 AM	81363 Goliath	Mierpel, LLC		Dallas	TX	75205	To Be Returned	Return Receipt - Electronic, Certified Mail	2024-04-30 8:11 AM
9314869904300120391914	2024-04-25 7:50 AM	81363 Goliath	Matthew N. Sorenson, as sole & separate property		Roswell	NM	88202	Delivered	Return Receipt - Electronic, Certified Mail	2024-05-01 10:02 AM
9314869904300120391907	2024-04-25 7:50 AM	81363 Goliath	Louis A. Oswald, III	Trustee of Oswald Family Trust	Lakewood	CO	80228	Delivered	Return Receipt - Electronic, Certified Mail	2024-05-07 5:25 PM
9314869904300120391891	2024-04-25 7:50 AM	81363 Goliath	Kellie M. Kross, as her sole and separate property		Coppell	TX	75019	Delivered	Return Receipt - Electronic, Certified Mail	2024-04-29 9:50 AM
9314869904300120391884	2024-04-25 7:50 AM	81363 Goliath	Katherine Rogers Allen; sole & separate property		Dallas	TX	75214	Undelivered	Return Receipt - Electronic, Certified Mail	2024-04-29 9:50 AM
9314869904300120391877	2024-04-25 7:50 AM	81363 Goliath	Jonathan S. Roderick	Trustee of Jonathan S. Roderick Trust	Boulder	CO	80306	Delivered	Return Receipt - Electronic, Certified Mail	2024-05-02 3:18 PM
9314869904300120391860	2024-04-25 7:50 AM	81363 Goliath	James Baker Oil & Gas		Dallas	TX	75238	Undelivered - To Be Returned	Return Receipt - Electronic, Certified Mail	2024-05-02 3:18 PM
9314869904300120391853	2024-04-25 7:50 AM	81363 Goliath	Hoshi Kanri, LLC		Dallas	TX	80160	Undelivered	Return Receipt - Electronic, Certified Mail	2024-04-29 11:47 AM
9314869904300120391846	2024-04-25 7:50 AM	81363 Goliath	Galley NM Assets, LLC	1180 Commerce Dr.	Dallas	TX	75219	Delivered	Return Receipt - Electronic, Certified Mail	2024-04-29 9:52 AM
9314869904300120391839	2024-04-25 7:50 AM	81363 Goliath	Franklin Minerals, LLC		Las Cruces	NM	88013	Delivered	Return Receipt - Electronic, Certified Mail	2024-04-29 9:52 AM
9314869904300120391822	2024-04-25 7:50 AM	81363 Goliath	KMF Land, LLC		Denver	CO	80202	Delivered	Return Receipt - Electronic, Certified Mail	2024-04-29 9:52 AM
9314869904300120391815	2024-04-25 7:50 AM	81363 Goliath	Energstar Resources Oil & Gas, LLC		Carlsbad	NM	88220	Delivered	Return Receipt - Electronic, Certified Mail	2024-04-29 11:49 AM
9314869904300120391808	2024-04-25 7:50 AM	81363 Goliath	Christine V. Grim Merchant		Roswell	NM	88202	Delivered	Return Receipt - Electronic, Certified Mail	2024-05-01 10:02 AM
9314869904300120391792	2024-04-25 7:50 AM	81363 Goliath	Brigham Minerals, LLC		Austin	TX	78730	Delivered	Return Receipt - Electronic, Certified Mail	2024-04-29 10:50 AM
9314869904300120391785	2024-04-25 7:50 AM	81363 Goliath	Bacon Mitchell Family Partnership, LP		Midland	TX	79705	Delivered	Return Receipt - Electronic, Certified Mail	2024-04-29 11:54 AM
9314869904300120391778	2024-04-25 7:50 AM	81363 Goliath	Charles R. Wiggins and wife, Deborah Wiggins		Midland	TX	79702	Delivered	Return Receipt - Electronic, Certified Mail	2024-04-30 3:48 PM
9314869904300120391761	2024-04-25 7:50 AM	81363 Goliath	Fortis Minerals II, LLC		Houston	TX	77002	Undelivered - To Be Returned	Return Receipt - Electronic, Certified Mail	2024-04-29 11:31 AM
9314869904300120391754	2024-04-25 7:50 AM	81363 Goliath	Legacy Income Fund I, Ltd.		Abilene	TX	79601	Delivered	Return Receipt - Electronic, Certified Mail	2024-04-30 12:46 PM
9314869904300120391747	2024-04-25 7:50 AM	81363 Goliath	Isramco Energy, L.L.C.		Houston	TX	77057	Delivered	Return Receipt - Electronic, Certified Mail	2024-04-30 12:46 PM
9314869904300120391740	2024-04-25 7:50 AM	81363 Goliath	H.E. Davis Family Partnership, Ltd		Sweetwater	TX	79556	Delivered	Return Receipt - Electronic, Certified Mail	2024-04-29 4:36 PM
9314869904300120391723	2024-04-25 7:50 AM	81363 Goliath	C. Clyde Hamblin & Martha Eugenia Poole Hamblin	Hamblin Living Trust dated 1-31-22	Midland	TX	79704	Delivered	Return Receipt - Electronic, Certified Mail	2024-04-30 2:17 PM
9314869904300120391716	2024-04-25 7:50 AM	81363 Goliath	John M. McCormack & Maryanne McCormack		Houston	TX	77055	Delivered	Return Receipt - Electronic, Certified Mail	2024-04-29 4:42 PM
9314869904300120391709	2024-04-25 7:50 AM	81363 Goliath	Swan Exploration		Houston	TX	75039	Delivered	Return Receipt - Electronic, Certified Mail	2024-04-30 3:24 AM
9314869904300120391693	2024-04-25 7:50 AM	81363 Goliath	Ed Davis		Oleesa	TX	79760	Delivered	Return Receipt - Electronic, Certified Mail	2024-04-30 3:24 AM
9314869904300120391686	2024-04-25 7:50 AM	81363 Goliath	Minerva Resources, LLC		Irving	TX	75063	Undelivered	Return Receipt - Electronic, Certified Mail	2024-05-09 7:49 AM
9314869904300120391679	2024-04-25 7:50 AM	81363 Goliath	Cronus Mineral Holdings, LLC		Irving	TX	75039	Returned to Sender	Return Receipt - Electronic, Certified Mail	2024-04-30 10:21 AM
9314869904300120391662	2024-04-25 7:50 AM	81363 Goliath	Walsh & Watts, Inc.		Aledo	TX	76008	Delivered	Return Receipt - Electronic, Certified Mail	2024-04-30 10:21 AM
9314869904300120391655	2024-04-25 7:50 AM	81363 Goliath	Tumbler Operating Co.		Midland	TX	79701	Undelivered	Return Receipt - Electronic, Certified Mail	2024-04-29 11:53 AM
9314869904300120391648	2024-04-25 7:50 AM	81363 Goliath	Turner Operating Partners, LLC		Dallas	TX	75219	Delivered	Return Receipt - Electronic, Certified Mail	2024-04-30 8:42 AM
9314869904300120391631	2024-04-25 7:50 AM	81363 Goliath	EOG Resources, Inc		Midland	TX	79706	Delivered	Return Receipt - Electronic, Certified Mail	2024-04-26 9:52 AM
9314869904300120391624	2024-04-25 7:50 AM	81363 Goliath	The State of New Mexico		Santa Fe	NM	87501	Delivered	Return Receipt - Electronic, Certified Mail	2024-04-29 11:32 AM
9314869904300120391617	2024-04-25 7:50 AM	81363 Goliath	United States of America	Bureau of Land Management	Santa Fe	NM	87508	Delivered	Return Receipt - Electronic, Certified Mail	2024-04-29 11:32 AM




LEGAL NOTICE  
April 30, 2024

**Affidavit of Publicatic**

STATE OF NEW MEXICO  
COUNTY OF LEA

I, Daniel Russell, Publisher of the Hobbs News-Sun, a newspaper published at Hobbs, New Mexico, solemnly swear that the clipping attached hereto was published in the regular and entire issue of said newspaper, and not a supplement therefor for a period of 1 issue(s).

Beginning with the issue dated  
April 30, 2024  
and ending with the issue dated  
April 30, 2024.

  
\_\_\_\_\_  
Publisher

Sworn and subscribed to before me this  
30th day of April 2024.

  
\_\_\_\_\_  
Business Manager

My commission expires  
January 29, 2027

(Seal) STATE OF NEW MEXICO  
NOTARY PUBLIC  
GUSSIE RUTH BLACK  
COMMISSION # 1087526  
COMMISSION EXPIRES 01/29/2027

This newspaper is duly qualified to publish legal notices or advertisements within the meaning of Section 3, Chapter 167, Law 1937 and payment of fees for said public has been made.

CASE NO. 24398: Notice to all affected parties, as well as heirs and devisees of: United States of America Bureau of Land Management; The State of New Mexico; EOG Resources, Inc.; Tumbler Operating Partners, LLC; Cimarex Energy Co.; Walsh & Watts, Inc.; Cronus Mineral Holdings, LLC; Minerva Resources, LLC; Ed Davis; Minerva Resources Group, LLC; Swan Exploration; John M. McCormack and wife Maryanne McCormack; The Hamblin Living Trust u/a dated 1-31-2011, C. Clyde Hamblin and Martha Eugenia Poole Hamblin, Co-Trustees; H.E. Davis Family Partnership, Ltd.; Iramco Energy, LLC; Legacy Income Fund I, Ltd.; Fortis Minerals II, LLC; Charles R. Wiggins and wife, Deborah Wiggins; Bascom Mitchell Family Partnership, LP; Brigham Minerals, LLC; Christine V. Grim Merchant, as her sole and separate property; Enerstar Resources Oil & Gas, LLC; KMF Land, LLC; Frannifin Minerals, LLC; Galley NM Assets, LLC; Hoshi Kanri, LLC; James Baker Oil & Gas, LLC; Jonathan S. Roderick, Trustee of the Jonathan S. Roderick Trust; Katherine Rogers Allen, as her sole and separate property; Kellie M. Kross, as her sole and separate property; Louis A. Oswald, III, Trustee of the Oswald Family Trust, dated April 27, 1998; Matthew N. Sorenson, as his sole and separate property; MerPel, LLC; Michelle R. Hannifin; Mitchell Exploration, Inc.; Motowi, LLC; MW Oil Investment Company, Inc.; Newkumet Ltd.; Oak Valley Mineral and Land, LP; Pegasus Resources II, LLC; Penasco Petroleum, LLC; Post Oak Crown Minerals, LLC; Pumpkin Buttes, LLC; Richardson Mineral & Royalty, LLC; Rolla R. Hinkle III; Shackelford Oil Company; Sortida Resources, LLC; TD Minerals, LLC; The EMG Revocable Trust u/a dated 11-1-2004 Eileen M. Grooms, Trustee; The George Ann Pollard Family Trust, Bryan Pollard as Trustee; Viper Energy Partners, LLC; Devon Energy Production Company, LP; Chevron Midcontinent LP; RSP Permian, LLC; D.K. Boyd; OXY USA Inc.; Earthstone Operating, LLC; Crown Oil Partners VII - Leasehold, LLC; Mavros Oil Company, LLC; Crump Energy Investments IV, LLC of the Application of Marathon Oil Permian LLC to Amend Order No. R-22690 Lea County, New Mexico. The State of New Mexico through its Oil Conservation Division hereby gives notice that the Division will conduct a public hearing at 8:15 a.m. on May 16, 2024 to consider this application. The hearing will be conducted in a hybrid fashion, both in-person at the Energy, Minerals, Natural Resources Department, Wendell Chino Building, Pecos Hall, 1220 South St. Francis Drive, 1st Floor, Santa Fe, NM 87505 and via the WebEx virtual meeting platform. To participate in the electronic hearing, see the instructions posted on the docket for the hearing date: <https://www.emnrd.nm.gov/ocd/hearing-info/>. Marathon Oil Permian LLC seeks an order amending Order No. R-22690 ("Order") to extend the deadline to commence drilling the initial well under the Order. The Division entered the Order in Case No. 23355 on May 25, 2023. The Order pooled all uncommitted interest owners in an 800-acre, more or less, standard Wolfcamp horizontal spacing unit comprised of the E/2 of Sections 24, 25, and 36, Township 26 South, Range 34 East, Lea County, New Mexico, and dedicated the spacing unit to the Goliath 24 Federal Com 703H and Goliath 24 Federal Com 704H wells. Said area is located approximately 14.5 miles southwest of Jal, New Mexico.

CASE NO. 24399: Notice to all affected parties, as well as heirs and devisees of: United States of America Bureau of Land Management; The State of New Mexico; EOG Resources, Inc.; Tumbler Operating Partners, LLC; Cimarex Energy Co.; Walsh & Watts, Inc.; Cronus Mineral Holdings, LLC; Minerva Resources, LLC; Ed Davis; Minerva Resources Group, LLC; Swan Exploration; John M. McCormack and wife Maryanne McCormack; The Hamblin Living Trust u/a dated 1-31-2011, C. Clyde Hamblin and Martha Eugenia Poole Hamblin, Co-Trustees; H.E. Davis Family Partnership, Ltd.; Iramco Energy, LLC; Legacy Income Fund I, Ltd.; Fortis Minerals II, LLC; Charles R. Wiggins and wife, Deborah Wiggins; Bascom Mitchell Family Partnership, LP; Brigham Minerals, LLC; Christine V. Grim Merchant, as her sole and separate property; Enerstar Resources Oil & Gas, LLC; KMF Land, LLC; Frannifin Minerals, LLC; Galley NM Assets, LLC; Hoshi Kanri, LLC; James Baker Oil & Gas, LLC; Jonathan S. Roderick, Trustee of the Jonathan S. Roderick Trust; Katherine Rogers Allen, as her sole and separate property; Kellie M. Kross, as her sole and separate property; Louis A. Oswald, III, Trustee of the Oswald Family Trust, dated April 27, 1998; Matthew N. Sorenson, as his sole and separate property; MerPel, LLC; Michelle R. Hannifin; Mitchell Exploration, Inc.; Motowi, LLC; MW Oil Investment Company, Inc.; Newkumet Ltd.; Oak Valley Mineral and Land, LP; Pegasus Resources II, LLC; Penasco Petroleum, LLC; Post Oak Crown Minerals, LLC; Pumpkin Buttes, LLC; Richardson Mineral & Royalty, LLC; Rolla R. Hinkle III; Shackelford Oil Company; Sortida Resources, LLC; TD Minerals, LLC; The EMG Revocable Trust u/a dated 11-1-2004 Eileen M. Grooms, Trustee; The George Ann Pollard Family Trust, Bryan Pollard as Trustee; Viper Energy Partners, LLC; Devon Energy Production Company, LP; Chevron Midcontinent LP; RSP Permian, LLC; D.K. Boyd; OXY USA Inc.; Earthstone Operating, LLC; Crown Oil Partners VII - Leasehold, LLC; Mavros Oil Company, LLC; Crump Energy Investments IV, LLC of the Application of Marathon Oil Permian LLC to Amend Order No. R-22691 Lea County, New Mexico. The State of New Mexico through its Oil Conservation Division hereby gives notice that the Division will conduct a public hearing at 8:15 a.m. on May 16, 2024 to consider this application. The hearing will be conducted in a hybrid fashion, both in-person at the Energy, Minerals, Natural Resources Department, Wendell Chino Building, Pecos Hall, 1220 South St. Francis Drive, 1st Floor, Santa Fe, NM 87505 and via the WebEx virtual meeting platform. To participate in the electronic hearing, see the instructions posted on the docket for the hearing date: <https://www.emnrd.nm.gov/ocd/hearing-info/>. Marathon Oil Permian LLC seeks an order amending Order No. R-22691 ("Order") to extend the deadline to commence drilling the initial well under the Order. The Division entered the Order in Case No. 23356 on May 23, 2023. The Order pooled all uncommitted interest owners in an 800-acre, more or less, standard Wolfcamp horizontal spacing unit comprised of the W/2 of Sections 24, 25, and 36, Township 26 South, Range 34 East, Lea County, New Mexico, and dedicated the spacing unit to the Goliath 24 Federal Com 701H and Goliath 24 Federal Com 702H wells. Said area is located approximately 14.5 miles southwest of Jal, New Mexico.

CASE NO. 24400: Notice to all affected parties, as well as heirs and devisees of: United States of America Bureau of Land Management; The State of New Mexico; EOG Resources, Inc.; Tumbler Operating Partners, LLC; Cimarex Energy Co.; Walsh & Watts, Inc.; Cronus Mineral Holdings, LLC; Minerva Resources, LLC; Ed Davis; Minerva Resources Group, LLC; Swan Exploration; John M. McCormack and wife Maryanne McCormack; The Hamblin Living Trust u/a dated 1-31-2011, C. Clyde Hamblin and Martha Eugenia Poole Hamblin, Co-Trustees; H.E. Davis Family Partnership, Ltd.; Iramco Energy, LLC; Legacy Income Fund I, Ltd.; Fortis Minerals II, LLC; Charles R. Wiggins and wife, Deborah Wiggins; Bascom Mitchell Family Partnership, LP; Brigham Minerals, LLC; Christine V. Grim Merchant, as her sole and separate property; Enerstar Resources Oil & Gas, LLC; KMF Land, LLC; Frannifin Minerals, LLC; Galley NM Assets, LLC; Hoshi Kanri, LLC; James Baker Oil & Gas, LLC; Jonathan S. Roderick, Trustee of the Jonathan S. Roderick Trust; Katherine Rogers Allen, as her sole and separate property; Kellie M. Kross, as her sole and separate property; Louis A. Oswald, III, Trustee of the Oswald Family Trust, dated April 27, 1998; Matthew N. Sorenson, as his sole and separate property; MerPel, LLC; Michelle R. Hannifin; Mitchell Exploration, Inc.; Motowi, LLC; MW Oil Investment Company, Inc.; Newkumet Ltd.; Oak Valley Mineral and Land, LP; Pegasus Resources II, LLC; Penasco Petroleum, LLC; Post Oak Crown Minerals, LLC; Pumpkin Buttes, LLC; Richardson Mineral & Royalty, LLC; Rolla R. Hinkle III; Shackelford Oil Company; Sortida Resources, LLC; TD Minerals, LLC; The EMG Revocable Trust u/a dated 11-1-2004 Eileen M. Grooms, Trustee; The George Ann Pollard Family Trust, Bryan Pollard as Trustee; Viper Energy Partners, LLC; Devon Energy Production Company, LP; Chevron Midcontinent LP; RSP Permian, LLC; D.K. Boyd; OXY USA Inc.; Earthstone Operating, LLC; Crown Oil Partners VII - Leasehold, LLC; Mavros Oil Company, LLC; Crump Energy Investments IV, LLC of the Application of Marathon Oil Permian LLC to Amend Order No. R-22692 Lea County, New Mexico. The State of New Mexico through its Oil Conservation Division hereby gives notice that the Division will conduct a public hearing at 8:15 a.m. on May 16, 2024 to consider this application. The hearing will be conducted in a hybrid fashion, both in-person at the Energy, Minerals, Natural Resources Department, Wendell Chino Building, Pecos Hall, 1220 South St. Francis Drive, 1st Floor, Santa Fe, NM 87505 and via the WebEx virtual meeting platform. To participate in the electronic hearing, see the instructions posted on the docket for the hearing date: <https://www.emnrd.nm.gov/ocd/hearing-info/>. Marathon Oil Permian LLC seeks an order amending Order No. R-22692 ("Order") to extend the deadline to commence drilling the initial well under the Order. The Division entered the Order in Case No. 23357 on May 25, 2023. The Order pooled all uncommitted interest owners in an 800-acre, more or less, standard Bone Spring horizontal spacing unit comprised of the W/2 of Sections 24, 25, and 36, Township 26 South, Range 34 East, Lea County, New Mexico, and dedicated the spacing unit to the Goliath 24 Federal Com 301H, Goliath 24 Federal Com 601H, and Goliath 24 Federal Com 602H wells. Said area is located approximately 14.5 miles southwest of Jal, New Mexico.

CASE NO. 24401: Notice to all affected parties, as well as heirs and devisees of: United States of America Bureau of Land Management; The State of New Mexico; EOG Resources, Inc.; Tumbler Operating Partners, LLC; Cimarex Energy Co.; Walsh & Watts, Inc.; Cronus Mineral Holdings, LLC; Minerva Resources, LLC; Ed Davis; Minerva Resources Group, LLC; Swan Exploration; John M. McCormack and wife Maryanne McCormack; The Hamblin Living Trust u/a dated 1-31-2011, C. Clyde Hamblin and Martha Eugenia Poole Hamblin, Co-Trustees; H.E. Davis Family Partnership, Ltd.; Iramco Energy, LLC; Legacy Income Fund I, Ltd.; Fortis Minerals II, LLC; Charles R. Wiggins and wife, Deborah Wiggins; Bascom Mitchell Family Partnership, LP; Brigham Minerals, LLC; Christine V. Grim Merchant, as her sole and separate property; Enerstar Resources Oil & Gas, LLC; KMF Land, LLC; Frannifin Minerals, LLC; Galley NM Assets, LLC; Hoshi Kanri, LLC; James Baker Oil & Gas, LLC; Jonathan S. Roderick, Trustee of the Jonathan S. Roderick Trust; Katherine Rogers Allen, as her sole and separate property; Kellie M. Kross, as her sole and separate property; Louis A. Oswald, III, Trustee of the Oswald Family Trust, dated April 27, 1998; Matthew N. Sorenson, as his sole and separate property; MerPel, LLC; Michelle R. Hannifin; Mitchell Exploration, Inc.; Motowi, LLC; MW Oil Investment Company, Inc.; Newkumet Ltd.; Oak Valley Mineral and Land, LP; Pegasus Resources II, LLC; Penasco Petroleum, LLC; Post Oak Crown Minerals, LLC; Pumpkin Buttes, LLC; Richardson Mineral & Royalty, LLC; Rolla R. Hinkle III; Shackelford Oil Company; Sortida Resources, LLC; TD Minerals, LLC; The EMG Revocable Trust u/a dated 11-1-2004 Eileen M. Grooms, Trustee; The George Ann Pollard Family Trust, Bryan Pollard as Trustee; Viper Energy Partners, LLC; Devon Energy Production Company, LP; Chevron Midcontinent LP; RSP Permian, LLC; D.K. Boyd; OXY USA Inc.; Earthstone Operating, LLC; Crown Oil Partners VII - Leasehold, LLC; Mavros Oil Company, LLC; Crump Energy Investments IV, LLC of the Application of Marathon Oil Permian LLC to Amend Order No. R-22693 Lea County, New Mexico. The State of New Mexico through its Oil Conservation Division hereby gives notice that the Division will conduct a public hearing at 8:15 a.m. on May 16, 2024 to consider this application. The hearing will be conducted in a hybrid fashion, both in-person at the Energy, Minerals, Natural Resources Department, Wendell Chino Building, Pecos Hall, 1220 South St. Francis Drive, 1st Floor, Santa Fe, NM 87505 and via the WebEx virtual meeting platform. To participate in the electronic hearing, see the instructions posted on the docket for the hearing date: <https://www.emnrd.nm.gov/ocd/hearing-info/>. Marathon Oil Permian LLC seeks an order amending Order No. R-22693 ("Order") to extend the deadline to commence drilling the initial well under the Order. The Division entered the Order in Case No. 23358 on May 25, 2023. The Order pooled all uncommitted interest owners in an 800-acre, more or less, standard Bone Spring horizontal spacing unit comprised of the E/2 of Sections 24, 25, and 36, Township 26 South, Range 34 East, Lea County, New Mexico, and dedicated the spacing unit to the Goliath 24 Federal Com 603H and Goliath 24 Federal Com 604H wells. Said area is located approximately 14.5 miles southwest of Jal, New Mexico.

