

**STATE OF NEW MEXICO
ENERGY, MINERALS AND NATURAL RESOURCES DEPARTMENT
OIL CONSERVATION DIVISION**

**APPLICATIONS OF WPX ENERGY PERMIAN, LLC
FOR A COMPULSORY POOLING,
EDDY COUNTY, NEW MEXICO**

Case No. 25152

NOTICE OF FILING: SECOND AMENDED HEARING PACKET

WPX Energy Permian, LLC, through its undersigned attorneys, hereby submits for filing the following Second Amended Hearing Packet, attached hereto as Exhibit 1. WPX has amended the Hearing Packet for Case No. 25152 to include an amended Compulsory Pooling Application Checklist, which contains a corrected Pool Name and Pool Code and an amended Exhibit A, which contains a corrected Pool Name and Pool Code.

Respectfully submitted,

ABADIE& SCHILL, PC

/s/ Darin C. Savage

Darin C. Savage

Andrew D. Schill
William E. Zimsky
214 McKenzie Street
Santa Fe, New Mexico 87501
Telephone: 970.385.4401
Facsimile: 970.385.4901
darin@abadieschill.com
andrew@abadieschill.com
bill@abadieschill.com

Attorneys for WPX Energy Permian, LLC

CERTIFICATE OF SERVICE

I hereby certify that a true and correct copy of the foregoing was filed with the New Mexico Oil Conservation Division and was served on counsel of record via electronic mail on March 13, 2025:

Elizabeth Ryan – beth.ryan@conocophillips.com
Keri L. Hatley – keri.ryan@conocophillips.com
***Attorneys for Marathon Oil Permian LLC and
COG Operating LLC***

/s/ Darin C. Savage
Darin C. Savage

**BEFORE THE OIL CONSERVATION DIVISION
EXAMINER HEARING MARCH 13, 2025**

**APPLICATION OF WPX ENERGY PERMIAN, LLC
FOR A COMPULSORY POOLING,
EDDY COUNTY, NEW MEXICO**

SECOND AMENDED HEARING PACKET FOR

Case No. 25152:

**Ross Draw 35-26-23 Fed Com 324H Well
Ross Draw 35-26-23 Fed Com 325H Well
Ross Draw 35-26-23 Fed Com 335H Well
Ross Draw 35-26-23 Fed Com 336H Well**

WPX Energy Permian, LLC



TABLE OF CONTENTS

TAB 1 Reference for Case No. 25152

Application Case No. 25152: **Ross Draw 35-26-23 Fed Com 324H Well**
Ross Draw 35-26-23 Fed Com 325H Well
Ross Draw 35-26-23 Fed Com 335H Well
Ross Draw 35-26-23 Fed Com 336H Well

Amended NMOCD Checklist Case No. 25152

| | | |
|-------|----------------------|--|
| TAB 2 | Exhibit A: | Amended Self-Affirmed Statement of Tim Prout, Landman |
| | Exhibit A-1: | C-102 Forms |
| | Exhibit A-2: | Ownership and Sectional Map |
| | Exhibit A-3: | Well Proposal Letters and AFEs |
| | Exhibit A-4: | Chronology of Contacts with Uncommitted Owners |
| TAB 3 | Exhibit B: | Self-Affirmed Statement of Russell Goodin, Geologist |
| | Revised Exhibit B-1: | Structure Map |
| | Exhibit B-2: | Stratigraphic Cross Section |
| | Revised Exhibit B-3: | Gross Isochore |
| | Exhibit B-4: | Gun Barrel View |
| | Exhibit B-5: | Cross-Section with Well Trajectory |
| TAB 4 | Exhibit C: | Self-Affirmed Statement of Notice, Darin C. Savage |
| | Exhibit C-1: | Notice Letters |
| | Exhibit C-2: | Mailing List |
| | Exhibit C-3: | Affidavits of Publication |

TAB 1

Reference for Case No. 25152

Application Case No. 25152: **Ross Draw 35-26-23 Fed Com 324H Well**
Ross Draw 35-26-23 Fed Com 325H Well
Ross Draw 35-26-23 Fed Com 335H Well
Ross Draw 35-26-23 Fed Com 336H Well

Amended NMOCD Checklist Case No. 25152

STATE OF NEW MEXICO
ENERGY, MINERALS AND NATURAL RESOURCES DEPARTMENT
OIL CONSERVATION DIVISION

APPLICATION OF WPX ENERGY PERMIAN, LLC
FOR A COMPULSORY POOLING,
EDDY COUNTY, NEW MEXICO

Case No. 25152

APPLICATION

WPX Energy Permian, LLC (“WPX”), OGRID No. 246289, through its undersigned attorneys, hereby files this Application with the Oil Conservation Division (“Division”) pursuant to the provisions of NMSA 1978, § 70-2-17, for an order pooling all uncommitted mineral interests in the Bone Spring formation, designated as an oil pool, underlying a standard 769.91-acre, more or less, spacing unit comprised of the E/2 of Sections 23, 26 and 35, Township 26 South, Range 30 East, NMPM, Eddy County, New Mexico. In support of its Application, WPX states the following:

1. WPX is a working interest owner in the proposed horizontal spacing unit (“HSU”) and has a right to drill a well thereon.
2. WPX proposes and dedicates to the HSU the **Ross Draw 35-26-23 Fed Com 324H Well, Ross Draw 35-26-23 Fed Com 325H Well, Ross Draw 35-26-23 Fed Com 335H Well, and the Ross Draw 35-26-23 Fed Com 336H Well**, as initial wells, to be drilled to a sufficient depth to test the Bone Spring formation.
3. WPX proposes the **Ross Draw 35-26-23 Fed Com 324H Well**, an oil well, to be horizontally drilled from a surface location in Lot 1 of Section 35 to a bottom hole location in the NW/4 NE/4 (Unit B) of Section 23.

4. WPX proposes the **Ross Draw 35-26-23 Fed Com 325H Well**, an oil well, to be horizontally drilled from a surface location in Lot 1 of Section 35 to a bottom hole location in the NE/4 NE/4 (Unit A) of Section 23. The **Ross Draw 35-26-23 Fed Com 325H Well** is a proximity well, positioned so the unit can include proximity tracts, thereby incorporating the W/2 E/2 of Sections 23, 26, and 35.

5. WPX proposes the **Ross Draw 35-26-23 Fed Com 335H Well**, an oil well, to be horizontally drilled from a surface location in Lot 1 of Section 35 to a bottom hole location in the NW/4 NE/4 (Unit B) of Section 23.

6. WPX proposes the **Ross Draw 35-26-23 Fed Com 336H Well**, a gas well, to be horizontally drilled from a surface location in Lot 1 of Section 35 to a bottom hole location in the NE/4 NE/4 (Unit A) of Section 23.

7. All the wells proposed herein are orthodox in their locations, as take points and completed intervals will comply with setback requirements under statewide rules.

8. Part of the proposed unit overlaps with the Ross Draw Unit, a larger federal unitization that overlaps multiple sections in this general area, including Sections 26 and 35.

9. WPX has sought in good faith, but has been unable to obtain, voluntary agreement from all interest owners to participate in the drilling of the wells or in the commitment of their interests to the wells for their development within the proposed HSU.

10. The pooling of all interests in the Bone Spring formation within the proposed HSU will avoid the drilling of unnecessary wells, prevent waste and protect correlative rights.

11. In order to provide for its just and fair share of the oil and gas underlying the subject lands, WPX requests that all uncommitted interests in this HSU be pooled and that WPX be designated the operator of the proposed horizontal wells and HSU.

WHEREFORE, WPX requests that this Application be set for hearing on February 13, 2025, before an Examiner of the Oil Conservation Division, and after notice and hearing as required by law, the Division enter an order:

A. Pooling all uncommitted mineral interests in the Bone Spring formation, designated as an oil pool, underlying a standard 769.91-acre, more or less, spacing unit comprised of the E/2 of Sections 23, 26 and 35, all in Township 26 South, Range 30 East, NMPM, Eddy County, New Mexico.

B. Approving the **Ross Draw 35-26-23 Fed Com 324H Well, Ross Draw 35-26-23 Fed Com 325H Well, Ross Draw 35-26-23 Fed Com 335H Well, and the Ross Draw 35-26-23 Fed Com 336H Well** as the wells for the HSU.

C. Designating WPX as operator of this HSU and the horizontal wells to be drilled thereon;

D. Authorizing WPX to recover its costs of drilling, equipping, and completing the wells;

E. Approving actual operating charges and costs of supervision, to the maximum extent allowable, while drilling and after completion, together with a provision adjusting the rates pursuant to the COPAS accounting procedures; and

F. Setting a 200% charge for the risk assumed by WPX in drilling and completing the wells in the event a working interest owner elects not to participate in the wells.

Respectfully submitted,

ABADIE & SCHILL, PC

/s/ *Darin C. Savage*

Darin C. Savage

Andrew D. Schill
William E. Zimsky
214 McKenzie Street
Santa Fe, New Mexico 87501
Telephone: 970.385.4401
Facsimile: 970.385.4901
darin@abadieschill.com
andrew@abadieschill.com
bill@abadieschill.com

Attorneys for WPX Energy Permian, LLC

Application of WPX Energy Permian, LLC, for Compulsory Pooling, Eddy County, New Mexico. Applicant in the above-styled cause seeks an order from the Division pooling all uncommitted mineral interests in the Bone Spring formation, designated as an oil pool, underlying a standard 769.91-acre, more or less, spacing unit comprised of the E/2 of Sections 23, 26 and 35, all in Township 26 South, Range 30 East, NMPM, Eddy County, New Mexico. The proposed wells to be dedicated to the horizontal spacing unit are the **Ross Draw 35-26-23 Fed Com 324H Well**, an oil well, to be horizontally drilled from a surface location in Lot 1 of Section 35 to a bottom hole location in the NW/4 NE/4 (Unit B) of Section 23; **Ross Draw 35-26-23 Fed Com 325H Well**, an oil well, to be horizontally drilled from a surface location in Lot 1 of Section 35 to a bottom hole location in the NE/4 NE/4 (Unit A) of Section 23; **Ross Draw 35-26-23 Fed Com 335H Well**, an oil well, to be horizontally drilled from a surface location in Lot 1 of Section 35 to a bottom hole location in the NW/4 NE/4 (Unit B) of Section 23; and the **Ross Draw 35-26-23 Fed Com 336H Well**, an oil well, to be horizontally drilled from a surface location in Lot 1 of Section 35 to a bottom hole location in the NE/4 NE/4 (Unit A) of Section 23. The **Ross Draw 35-26-23 Fed Com 325H Well** is a proximity well and proximity tracts will be utilized. Part of the proposed unit overlaps with the Ross Draw federal Unit. All the proposed wells have orthodox locations. Also to be considered will be the cost of drilling and completing the wells and the allocation of the costs thereof; actual operating costs and charges for supervision; the designation of the Applicant as Operator of the wells and unit; and a 200% charge for the risk involved in drilling and completing the wells. The wells and lands are located adjacent to the southern state line and approximately 33 miles southeast of Carlsbad, New Mexico.

AMENDED COMPULSORY POOLING APPLICATION CHECKLIST**ALL INFORMATION IN THE APPLICATION MUST BE SUPPORTED BY SIGNED AFFIDAVITS**

| | |
|--|---|
| Case: 25152 | APPLICANT'S RESPONSE |
| Date: March 13, 2025 (Scheduled hearing) | |
| Applicant | WPX Energy Permian, LLC |
| Designated Operator & OGRID (affiliation if applicable) | 246289 |
| Applicant's Counsel: | Darin C. Savage, Abadie & Schill, P.C. |
| Case Title: | APPLICATION OF WPX ENERGY PERMIAN, LLC FOR A COMPULSORY POOLING, EDDY COUNTY, NEW MEXICO |
| Entries of Appearance/Intervenors: | N/A |
| Well Family | Ross Draw 35-26-23 Fed Com |
| Formation/Pool | |
| Formation Name(s) or Vertical Extent: | Bone Spring formation |
| Primary Product (Oil or Gas): | Oil |
| Pooling this vertical extent: | Bone Spring formation |
| Pool Name and Pool Code: | WC 015 G-06 S242630A BONE SPRING, Pool Code [98319] |
| Well Location Setback Rules: | Statewide Rules |
| Spacing Unit | |
| Type (Horizontal/Vertical) | Horizontal |
| Size (Acres) | 769.91-acre, more or less |
| Building Blocks: | Quarter-Quarter Sections (40 Acre Blocks) |
| Orientation: | South to North |
| Description: TRS/County | E/2 of Section 23, 26 and 35, all in Township 26 South, Range 30 East, NMPPM, Eddy County, New Mexico |
| Standard Horizontal Well Spacing Unit (Y/N), If No, describe <u>and</u> is approval of non-standard unit requested in this application? | Yes, Standard Spacing Unit |
| Other Situations | |
| Depth Severance: Y/N. If yes, description | No, N/A |
| Proximity Tracts: If yes, description | Yes, W/2 E/2 of Sections 23, 26, and 35 |
| Proximity Defining Well: if yes, description | Yes, Ross Draw 35-26-23 Fed Com 325H Well |
| Applicant's Ownership in Each Tract | See Exhibit A-2, breakdown of ownership |
| Well(s) | |
| Name & API (if assigned), surface and bottom hole location, footages, completion target, orientation, completion status (standard or non-standard) | Add wells as needed |
| Well #1 | Ross Draw 35-26-23 Fed Com 324H Well (API No. Pending), SHL: Lot 1, 646' FSL, 1167' FEL, Section 35, T20S-R30E; BHL: Unit B, 20' FNL, 2310' FEL, Section 23, T20S-R30E, NMPPM; Eddy County, New Mexico, standup, standard location |

| | |
|--|--|
| Horizontal Well First and Last Take Points | Ross Draw 35-26-23 Fed Com 324H Well: FTP: Lot 2, 100' FSL, 2310' FEL, Section 35; LTP: Unit B, 100' FNL, 2310' FEL, Section 23 |
| Completion Target (Formation, TVD and MD) | Ross Draw 35-26-23 Fed Com 324H Well: TVD approx. 9,450', TMD approx. 21,992'; Bone Spring formation, See Exhibit A & B-2 |
| Well #2 | Ross Draw 35-26-23 Fed Com 325H Well (API No. Pending), SHL: Lot 1, 586' FSL, 1167' FEL, Section 35, T20S-R30E; BHL: Unit A, 20' FNL, 1265' FEL, Section 23, T20S-R30E, NMPM; Eddy County, New Mexico, standup, standard location |
| Horizontal Well First and Last Take Points | Ross Draw 35-26-23 Fed Com 325H Well: FTP: Lot 1, 100' FSL, 1265' FEL, Section 35; LTP: Unit A, 100' FNL, 1265' FEL, Section 23 |
| Completion Target (Formation, TVD and MD) | Ross Draw 35-26-23 Fed Com 325H Well: TVD approx. 9,450', TMD approx. 22,016'; Bone Spring formation, See Exhibit A & B-2 |
| Well #3 | Ross Draw 35-26-23 Fed Com 335H Well (API No. Pending), SHL: Lot 1, 616' FSL, 1167' FEL, Section 35, T20S-R30E; BHL: Unit B, 19' FNL, 1815' FEL, Section 23, T20S-R30E, NMPM; Eddy County, New Mexico, standup, standard location |
| Horizontal Well First and Last Take Points | Ross Draw 35-26-23 Fed Com 335H Well: FTP: Lot 2, 100' FSL, 1815' FEL, Section 35; LTP: Unit B, 100' FNL, 1815' FEL, Section 23 |
| Completion Target (Formation, TVD and MD) | Ross Draw 35-26-23 Fed Com 335H Well: TVD approx. 10,075', TMD 22,613'; Bone Spring formation, See Exhibit A & B-2 |
| Well #4 | Ross Draw 35-26-23 Fed Com 336H Well (API No. Pending), SHL: Lot 1, 554' FSL, 1167' FEL, Section 35, T20S-R30E; BHL: Unit A, 20' FNL, 770' FEL, Section 23, T20S-R30E, NMPM; Eddy County, New Mexico, standup, standard location |
| Horizontal Well First and Last Take Points | Ross Draw 35-26-23 Fed Com 336H Well: FTP: Lot 1, 100' FSL, 770' FEL, Section 35; LTP: Unit A, 100' FNL, 770' FEL, Section 23 |
| Completion Target (Formation, TVD and MD) | Ross Draw 35-26-23 Fed Com 336H Well: TVD approx. 10,075', TMD 22,663'; Bone Spring formation, See Exhibit A & B-2 |
| | |
| AFE Capex and Operating Costs | |
| Drilling Supervision/Month \$ | \$8000, Exhibit A |
| Production Supervision/Month \$ | \$800, Exhibit A |
| Justification for Supervision Costs | Exhibit A, A-3 |
| Requested Risk Charge | 200%, Exhibit A |
| Notice of Hearing | |
| Proposed Notice of Hearing | Exhibit C, C-1 |

| | |
|--|--|
| Proof of Published Notice of Hearing (10 days before hearing) | Exhibit C-3 |
| Ownership Determination | |
| Land Ownership Schematic of the Spacing Unit | Exhibit A-2 |
| Tract List (including lease numbers and owners) | Exhibit A-2 |
| If approval of Non-Standard Spacing Unit is requested, Tract List (including lease numbers and owners) of Tracts subject to notice requirements. | N/A |
| Pooled Parties (including ownership type) | All uncommitted WI owners; ORRI owners; and Record Title owners; including as shown on Exhibit A-2 |
| Unlocatable Parties to be Pooled | Exhibit A, Para. 16 |
| Ownership Depth Severance (including percentage above & below) | N/A |
| Joinder | |
| Sample Copy of Proposal Letter | Exhibit A-3 |
| List of Interest Owners (ie Exhibit A of JOA) | Exhibit A-2 |
| Chronology of Contact with Non-Joined Working Interests | Exhibit A-4 |
| Overhead Rates In Proposal Letter | Exhibit A-3 |
| Cost Estimate to Drill and Complete | Exhibit A-3 |
| Cost Estimate to Equip Well | Exhibit A-3 |
| Cost Estimate for Production Facilities | Exhibit A-3 |
| Geology | |
| Summary (including special considerations) | Exhibit B |
| Spacing Unit Schematic | Exhibit B-1, B-3 |
| Gunbarrel/Lateral Trajectory Schematic | Exhibit B-4, B-5 |
| Well Orientation (with rationale) | Exhibit B, B-1, B-3 |
| Target Formation | Exhibit B-2, B-4, B-5 |
| HSU Cross Section | Exhibit B-2, B-4, B-5 |
| Depth Severance Discussion | N/A |
| Forms, Figures and Tables | |
| C-102 | Exhibit A-1 |
| Tracts | Exhibit A-2 |
| Summary of Interests, Unit Recapitulation (Tracts) | Exhibit A-2 |
| General Location Map (including basin) | Exhibit A-2 |
| Well Bore Location Map | Exhibit A-1, A-2, B-1, B-2, B-3 |
| Structure Contour Map - Subsea Depth | Exhibit B-1 |
| Cross Section Location Map (including wells) | Exhibit B-2, B-4, B-5 |
| Cross Section (including Landing Zone) | Exhibit B-2, B-4, B-5 |
| Additional Information | |
| Special Provisions/Stipulations | |
| CERTIFICATION: I hereby certify that the information provided in this checklist is complete and accurate. | |
| Printed Name (Attorney or Party Representative): | Darin C. Savage |
| Signed Name (Attorney or Party Representative): | /s/ Darin Savage |
| Date | Amended and signed on March 13, 2025 |

TAB 2

| | |
|--------------|--|
| Exhibit A: | Amended Self-Affirmed Statement of Tim Prout, Landman |
| Exhibit A-1: | C-102 Forms |
| Exhibit A-2: | Ownership and Sectional Map |
| Exhibit A-3: | Well Proposal Letters and AFEs |
| Exhibit A-4: | Chronology of Contacts with Uncommitted Owners |

**STATE OF NEW MEXICO
DEPARTMENT OF ENERGY, MINERALS AND NATURAL RESOURCES
OIL CONSERVATION DIVISION**

**APPLICATION OF WPX ENERGY PERMIAN, LLC
FOR COMPULSORY POOLING,
EDDY COUNTY, NEW MEXICO**

Case No. 25152

AMENDED SELF-AFFIRMED STATEMENT OF TIM PROUT

I, Tim Prout, state and affirm the following:

1. I am over the age of eighteen years and have the capacity to execute this Self-Affirmed Statement, which is based on my personal knowledge.
2. I am employed as a Senior Staff Landman with WPX Energy Permian, LLC (“WPX”), and I am familiar with the subject application and the lands involved.
3. I have previously testified before the New Mexico Oil Conservation Division (“Division”) as an expert witness in petroleum land matters and my credentials have been accepted by the Division and made a matter of record.
4. This statement is submitted in connection with the filing by WPX of the above-referenced spacing and compulsory pooling applications pursuant to 19.15.4.12.A(1).
5. WPX seeks an order pooling all uncommitted mineral interest in the Bone Spring formation ([WC 015 G-06 S242630A: Bone Spring]; Pool Code: [98319]) underlying a standard 769.91-acre, more or less, horizontal spacing unit comprised of the E/2 of Sections 23, 26 and 35, all in Township 26 South, Range 30 East, NMPM, Eddy County, New Mexico.
6. Under Case No. 25152, WPX seeks to dedicate the **Ross Draw 35-26-23 Fed Com 324H Well, Ross Draw 35-26-23 Fed Com 325H Well, Ross Draw 35-26-23 Fed Com 335H**



Well, and the **Ross Draw 35-26-23 Fed Com 336H Well**, as initial wells, to be drilled to a sufficient depth to test the Bone Spring formation.

7. The **Ross Draw 35-26-23 Fed Com 324H Well** (API pending) an oil well, to be horizontally drilled from a surface location in Lot 1 of Section 35 to a bottom hole location in the NW/4 NE/4 (Unit B) of Section 23; approximate TVD of 9,450'; approximate TMD of 21,992'; FTP in Section 35: 100' FSL, 2,310' FEL; LTP in Section 23: 100' FNL, 2,310' FEL.

8. The **Ross Draw 35-26-23 Fed Com 325H Well** (API pending) an oil well, to be horizontally drilled from a surface location in Lot 1 of Section 35 to a bottom hole location in the NE/4 NE/4 (Unit A) of Section 23; approximate TVD of 9,450'; approximate TMD of 22,016'; FTP in Section 35: 100' FSL, 1,265' FEL; LTP in Section 23: 100' FNL, 1,265' FEL. The **Ross Draw 35-26-23 Fed Com 325H Well** is a proximity well, positioned so the unit can include proximity tracts, thereby incorporating the W/2 E/2 of Sections 23, 26, and 35.

9. The **Ross Draw 35-26-23 Fed Com 335H Well** (API pending), an oil well, to be horizontally drilled from a surface location in Lot 1 of Section 35 to a bottom hole location in the NW/4 NE/4 (Unit B) of Section 23; approximate TVD of 10,075'; approximate TMD of 22,613'; FTP in Section 35: 100' FSL, 1,815' FEL; LTP in Section 23: 100' FNL, 1,815' FEL.

10. The **Ross Draw 35-26-23 Fed Com 336H Well** (API pending), an oil well, to be horizontally drilled from a surface location in Lot 1 of Section 35 to a bottom hole location in the NE/4 NE/4 (Unit A) of Section 23; approximate TVD of 10,075'; approximate TMD of 22,663'; FTP in Section 35: 100' FSL, 770' FEL; LTP in Section 23: 100' FNL, 770' FEL.

11. The proposed C-102 for each well is attached as **Exhibit A-1**.

12. A general location plat and a plat outlining the unit being pooled is attached hereto as **Exhibit A-2**, which show the location of the proposed well within the unit. The well location is orthodox, and it meets the Division's offset requirements.

13. The parties being pooled and the nature of their interests are listed on **Exhibit A-2** attached hereto. **Exhibit A-2** includes information regarding the working interest owners, the overriding royalty interest owners, and the record title owners to be pooled.

14. There are no depth severances in the Bone Spring formation in this acreage.

15. A good faith review of records did not reveal any overlapping units.

16. I provided the law firm of Abadie & Schill P.C. a list of names and addresses for the uncommitted interest owners shown on **Exhibit A-2**. In compiling these addresses, I conducted a diligent search of the public records in Eddy County, New Mexico, where the well is located, and of phone directories and did computer searches to locate the contact information for parties entitled to notification. Notice for one (1) working interest owner, COG Operating LLC ("COG") was returned, however, COG was aware of the hearing, provided a letter agreement and did not object to notice in this instance. Notice for four (4) overriding interest owners: Raymond T. Duncan Oil Properties, LTD, JoanRD Properties, LLC, Club Oil & Gas, Ltd., and Brian Ahern are listed as Returned to Sender; notice for one (1) overriding interest owner: The Gwen M. Williams Family, LLC, is listed as Undelivered-To Be Returned; notice for three (3) overriding interest owners: The Stonestreet Family Trust, Rogers Resources LP and Trainer Partners LDT, are listed as Lost; and notice for two (2) working interest owners, National XP Company, LTD and Trainer Partners LTD, are listed as Lost. WPX published notice in the Carlsbad Current-Argus, a newspaper of general circulation in Eddy County, New Mexico, to account for any unlocatable parties and cover any contingencies regarding notice.

17. WPX has made a good faith effort to negotiate with the interest owners, but has been unable to obtain, voluntary agreement from all interest owners to participate in the drilling of the well or in the commitment of their interests to the well for its development within the proposed horizontal spacing unit. Exhibit A-4 provides a chronology and history of contacts with the owners.

18. The interest owners being pooled have been contacted regarding the proposed well but have failed or refused to voluntarily commit their interest in the well. However, WPX has been in ongoing discussions with some of the working interest owners to voluntarily enter into a Joint Operating Agreement. If a mutually agreeable Joint Operating Agreement is reached between WPX and another interest owner or owners, WPX requests that the voluntary agreement become operative and supersede the Division's order for said parties, except to the extent the Division deems it necessary to maintain spacing criteria for the purpose of conservation, the prevention of waste, and protection of correlative rights.

19. Exhibit A-3 is a sample proposal letter and the AFEs for the proposed well. The estimated cost of the well set forth in the AFEs is fair, reasonable, and comparable to the costs of other wells of similar depths and lengths drilled in this area of New Mexico. A supplemental well proposal was sent February 27, 2025, providing adjustments to the BHLs of the wells.

20. WPX requests overhead and administrative rates of \$8,000/month for drilling each well and \$800/month for producing each well. These rates are fair and comparable to the rates charged by other operators for wells of this type in this area of southeastern New Mexico. Devon requests that these rates be adjusted periodically as provided in the COPAS Accounting Procedure.

21. WPX requests the maximum cost, plus 200% risk charge be assessed against non-consenting working interest owners to the extent needed.

22. WPX requests that it be designated operator of the unit and well.

23. The Exhibits to this Statement were prepared by me or compiled from WPX's company business records under my direct supervision.


24. The granting of this Application is in the best interests of conservation, the prevention of waste, and the protection of correlative rights, and will avoid the drilling of unnecessary wells.

25. The foregoing is correct and complete to the best of my knowledge and belief.

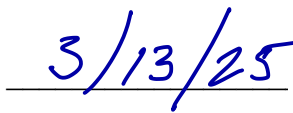
[Signature page follows]

Signature page of Self-Affirmed Statement of Tim Prout:

I understand that this Self-Affirmed Statement will be used as written testimony before the Division in Case No. 25152 and affirm that my testimony herein is true and correct, to the best of my knowledge and belief and made under penalty of perjury under the laws of the State of New Mexico.



—
Tim Prout



—
Date Signed

| | | | |
|--|--|-------------------------------------|---|
| C-102 Submit Electronically Via OCD Permitting | State of New Mexico Energy, Minerals & Natural Resources Department OIL CONSERVATION DIVISION | Revised July, 2024 | |
| | | Submittal Type: | <input checked="" type="checkbox"/> Initial Submittal |
| | | | <input type="checkbox"/> Amended Report |
| | | <input type="checkbox"/> As Drilled | |

WELL LOCATION INFORMATION

| | | |
|---|---|---|
| API Number 30-015-56244 | Pool Code 98319 | Pool Name WC 015 G-06 S242630A; Bone Spring |
| Property Code 6926 | Property Name ROSS DRAW 35-26-23 FED COM | Well Number 324H |
| OGRID No. 246289 | Operator Name WPX ENERGY PERMIAN, LLC. | Ground Level Elevation 2999.0' |
| Surface Owner: <input type="checkbox"/> State <input type="checkbox"/> Fee <input type="checkbox"/> Tribal <input type="checkbox"/> Federal | | Mineral Owner: <input type="checkbox"/> State <input type="checkbox"/> Fee <input type="checkbox"/> Tribal <input type="checkbox"/> Federal |

Surface Location

| UL | Section | Township | Range | Lot | Ft. from N/S | Ft. from E/W | Latitude | Longitude | County |
|----|---------|----------|-------|-----|--------------|--------------|-----------|------------|--------|
| | 35 | 26-S | 30-E | 1 | 646' S | 1167' E | 32.001928 | 103.847078 | EDDY |

Bottom Hole Location

| UL | Section | Township | Range | Lot | Ft. from N/S | Ft. from E/W | Latitude | Longitude | County |
|----|---------|----------|-------|-----|--------------|--------------|-----------|------------|--------|
| B | 23 | 26-S | 30-E | | 20' N | 2310' E | 32.035288 | 103.850770 | EDDY |

| | | | | |
|---------------------------|-------------------------|-------------------|--|--------------------|
| Dedicated Acres 769.91 | Infill or Defining Well | Defining Well API | Overlapping Spacing Unit (Y/N) | Consolidation Code |
| Order Numbers | | | Well setbacks are under Common Ownership: <input type="checkbox"/> Yes <input type="checkbox"/> No | |

Kick Off Point (KOP)

| UL | Section | Township | Range | Lot | Ft. from N/S | Ft. from E/W | Latitude | Longitude | County |
|----|---------|----------|-------|-----|--------------|--------------|----------|-----------|--------|
| | | | | | | | | | |

First Take Point (FTP)

| UL | Section | Township | Range | Lot | Ft. from N/S | Ft. from E/W | Latitude | Longitude | County |
|----|---------|----------|-------|-----|--------------|--------------|-----------|------------|--------|
| | 35 | 26-S | 30-E | 2 | 100' S | 2310' E | 32.000425 | 103.850765 | EDDY |

Last Take Point (LTP)

| UL | Section | Township | Range | Lot | Ft. from N/S | Ft. from E/W | Latitude | Longitude | County |
|----|---------|----------|-------|-----|--------------|--------------|-----------|------------|--------|
| B | 23 | 26-S | 30-E | | 100' N | 2310' E | 32.035068 | 103.850770 | EDDY |

| | | | | |
|-------------------|--|------------|----------|-------------------------|
| Spacing Unit Type | | Horizontal | Vertical | Ground Floor Elevation: |
| | | | | |


| | | | |
|--|------|--|----------------|
| OPERATOR CERTIFICATIONS I hereby certify that the information contained herein is true and complete to the best of my knowledge and belief, and, if the well is a vertical or directional well, that this organization either owns a working interest or unleased mineral interest in the land including the proposed bottom hole location or has a right to drill this well at this location pursuant to a contract with an owner of a working interest or unleased mineral interest, or to a voluntary pooling agreement or a compulsory pooling order heretofore entered by the division. If this well is a horizontal well, I further certify that this organization has received the consent of at least one lessee or owner of a working interest or unleased mineral interest in each tract (in the target pool or formation) in which any part of the well's completed interval will be located or obtained a compulsory pooling order from the division. | | SURVEYOR CERTIFICATIONS I hereby certify that the well location shown on this plat was plotted from field notes of actual surveys made by me or under supervision, and that the same is true and correct to the best of my belief. | |
| Signature | Date |  | |
| Printed Name | | | |
| Email Address | | Certificate Number | Date of Survey |
| | | 23261 | 10/2024 |

EXHIBIT
A-1

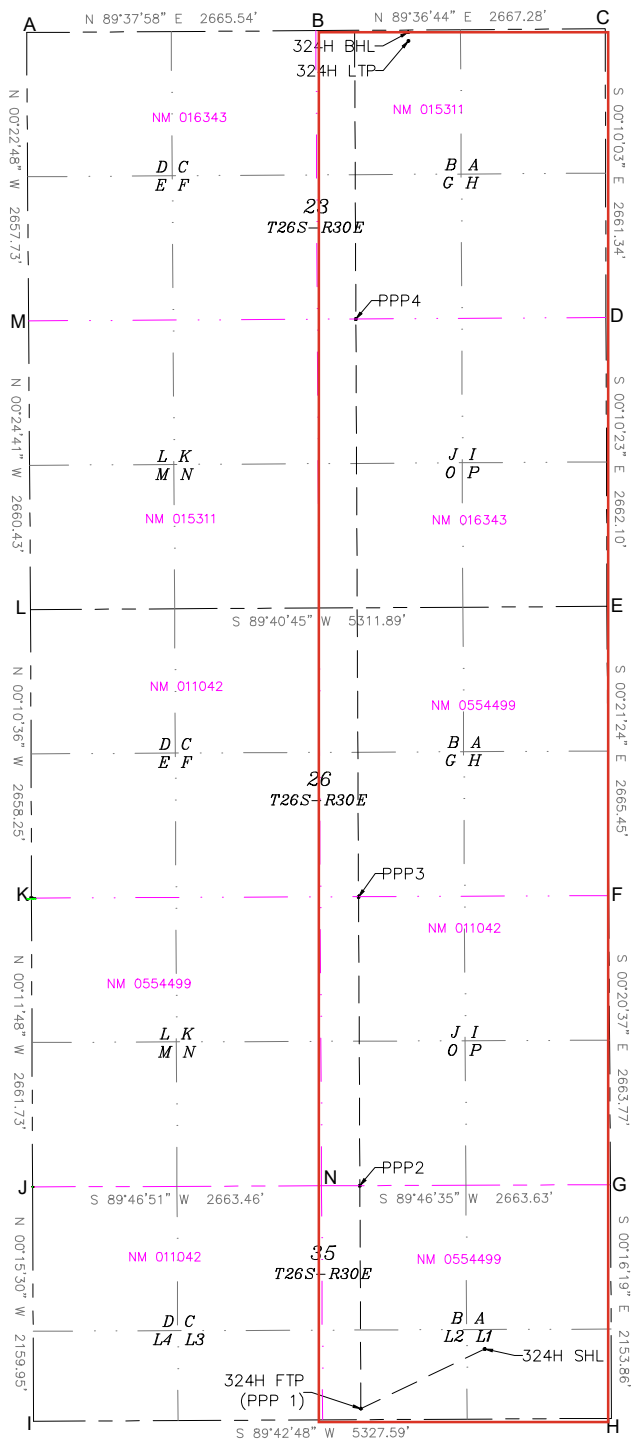
ACREAGE DEDICATION PLATS

This grid represents a standard section. You may superimpose a non-standard section, or larger area, over this grid. Operators must outline the dedicated acreage in a red box, clearly show the well surface location and bottom hole location, if it is directionally drilled, with the dimensions from the section lines in the cardinal directions. If this is a horizontal wellbore show on this plat the location of the First Take Point and Last Take Point, and the point within the Completed interval (other than the First Take Point or Last Take Point) that is closest to any outer boundary of the tract.

Surveyors shall use the latest United States government survey or dependent resurvey. Well locations will be in reference to the New Mexico Principal Meridian. If the land is not surveyed contact the OCD Engineering Bureau. Independent subdivision surveys will not be acceptable.

| |
|---|
| <p><u>SURFACE HOLE LOCATION</u> GEODETIC COORDINATES NAD 83 NMSP EAST SURFACE LOCATION 646' FSL 1167' FEL SECTION 35 EL: 2999.0' N: 364779.76/E: 692068.37 LAT: 32.001928/LON: 103.847078</p> |
| <p><u>KICK OFF POINT</u> CALLS: _____ N: _____/E: _____ LAT: _____/LON: _____</p> |
| <p><u>FIRST TAKE POINT</u> 100' FSL 2310' FEL SECTION 35 N: 364228.00/E: 690927.92 LAT: 32.000425/LON: 103.850765</p> |
| <p><u>LAST TAKE POINT</u> 100' FNL 2310' FEL SECTION 23 N: 376830.31/E: 690870.08 LAT: 32.035068/LON: 103.850770</p> |
| <p><u>BOTTOM HOLE LOCATION</u> 20' FNL 2310' FEL SECTION 23 N: 376910.31/E: 690869.84 LAT: 32.035288/LON: 103.850770</p> |
| <p><u>PPP 2</u> 0' FNL 2310' FEL SECTION 35 N: 366284.39/E: 690918.48 LAT: 32.006078/LON: 103.850766</p> |
| <p><u>PPP 3</u> 2663' FSL 2306' FEL SECTION 26 N: 368947.33/E: 690906.26 LAT: 32.013398/LON: 103.850767</p> |
| <p><u>PPP 4</u> 2661' FSL 2306' FEL SECTION 23 N: 374270.97/E: 690881.82 LAT: 32.028033/LON: 103.850769</p> |

| |
|---------------------------|
| A=N:376910.80 E:687847.04 |
| B=N:376927.89 E:690512.53 |
| C=N:376945.94 E:693179.75 |
| D=N:374284.61 E:693187.53 |
| E=N:371622.52 E:693195.58 |
| F=N:368957.12 E:693212.17 |
| G=N:366293.40 E:693228.14 |
| H=N:364139.56 E:693238.36 |
| I=N:364112.90 E:687910.84 |
| J=N:366272.82 E:687901.10 |
| K=N:368934.54 E:687891.96 |
| L=N:371592.78 E:687883.77 |
| M=N:374253.13 E:687864.66 |
| N=N:366283.01 E:690564.53 |



| | | | |
|--|---|-------------------------------------|---|
| C-102 Submit Electronically Via OCD Permitting | State of New Mexico Energy, Minerals & Natural Resources Department OIL CONSERVATION DIVISION | Revised July, 2024 | |
| | | Submittal Type: | <input checked="" type="checkbox"/> Initial Submittal |
| | | | <input type="checkbox"/> Amended Report |
| | | <input type="checkbox"/> As Drilled | |

WELL LOCATION INFORMATION

| | | |
|---|---|---|
| API Number | Pool Code 98319 | Pool Name WC 015 G-06 242630A; Bone Spring |
| Property Code 6926 | Property Name ROSS DRAW 35-26-23 FED COM | Well Number 325H |
| OGRID No. 246289 | Operator Name WPX ENERGY PERMIAN, LLC. | Ground Level Elevation 2998.8' |
| Surface Owner: <input type="checkbox"/> State <input type="checkbox"/> Fee <input type="checkbox"/> Tribal <input type="checkbox"/> Federal | | Mineral Owner: <input type="checkbox"/> State <input type="checkbox"/> Fee <input type="checkbox"/> Tribal <input type="checkbox"/> Federal |

Surface Location

| UL | Section | Township | Range | Lot | Ft. from N/S | Ft. from E/W | Latitude | Longitude | County |
|----|---------|----------|-------|-----|--------------|--------------|-----------|------------|--------|
| | 35 | 26-S | 30-E | 1 | 586' S | 1167' E | 32.001763 | 103.847078 | EDDY |

Bottom Hole Location

| UL | Section | Township | Range | Lot | Ft. from N/S | Ft. from E/W | Latitude | Longitude | County |
|----|---------|----------|-------|-----|--------------|--------------|-----------|------------|--------|
| A | 23 | 26-S | 30-E | | 20' N | 1265' E | 32.035295 | 103.847398 | EDDY |

| | | | | |
|---------------------------|-------------------------|-------------------|--|--------------------|
| Dedicated Acres 769.91 | Infill or Defining Well | Defining Well API | Overlapping Spacing Unit (Y/N) | Consolidation Code |
| Order Numbers | | | Well setbacks are under Common Ownership: <input type="checkbox"/> Yes <input type="checkbox"/> No | |

Kick Off Point (KOP)

| UL | Section | Township | Range | Lot | Ft. from N/S | Ft. from E/W | Latitude | Longitude | County |
|----|---------|----------|-------|-----|--------------|--------------|----------|-----------|--------|
| | | | | | | | | | |


First Take Point (FTP)

| UL | Section | Township | Range | Lot | Ft. from N/S | Ft. from E/W | Latitude | Longitude | County |
|----|---------|----------|-------|-----|--------------|--------------|-----------|------------|--------|
| | 35 | 26-S | 30-E | 1 | 100' S | 1265' E | 32.000427 | 103.847394 | EDDY |

Last Take Point (LTP)

| UL | Section | Township | Range | Lot | Ft. from N/S | Ft. from E/W | Latitude | Longitude | County |
|----|---------|----------|-------|-----|--------------|--------------|-----------|------------|--------|
| A | 23 | 26-S | 30-E | | 100' N | 1265' E | 32.035075 | 103.847398 | EDDY |

| | | | |
|-------------------|------------|----------|-------------------------|
| Spacing Unit Type | Horizontal | Vertical | Ground Floor Elevation: |
|-------------------|------------|----------|-------------------------|

| | | | |
|--|------|--|----------------|
| OPERATOR CERTIFICATIONS I hereby certify that the information contained herein is true and complete to the best of my knowledge and belief, and, if the well is a vertical or directional well, that this organization either owns a working interest or unleased mineral interest in the land including the proposed bottom hole location or has a right to drill this well at this location pursuant to a contract with an owner of a working interest or unleased mineral interest, or to a voluntary pooling agreement or a compulsory pooling order heretofore entered by the division. If this well is a horizontal well, I further certify that this organization has received the consent of at least one lessee or owner of a working interest or unleased mineral interest in each tract (in the target pool or formation) in which any part of the well's completed interval will be located or obtained a compulsory pooling order from the division. | | SURVEYOR CERTIFICATIONS I hereby certify that the well location shown on this plat was plotted from field notes of actual surveys made by me or under supervision, and that the same is true and correct to the best of my belief. | |
| Signature | Date |  | |
| Printed Name | | | |
| Email Address | | Certificate Number | Date of Survey |
| | | 23261 | 10/2024 |

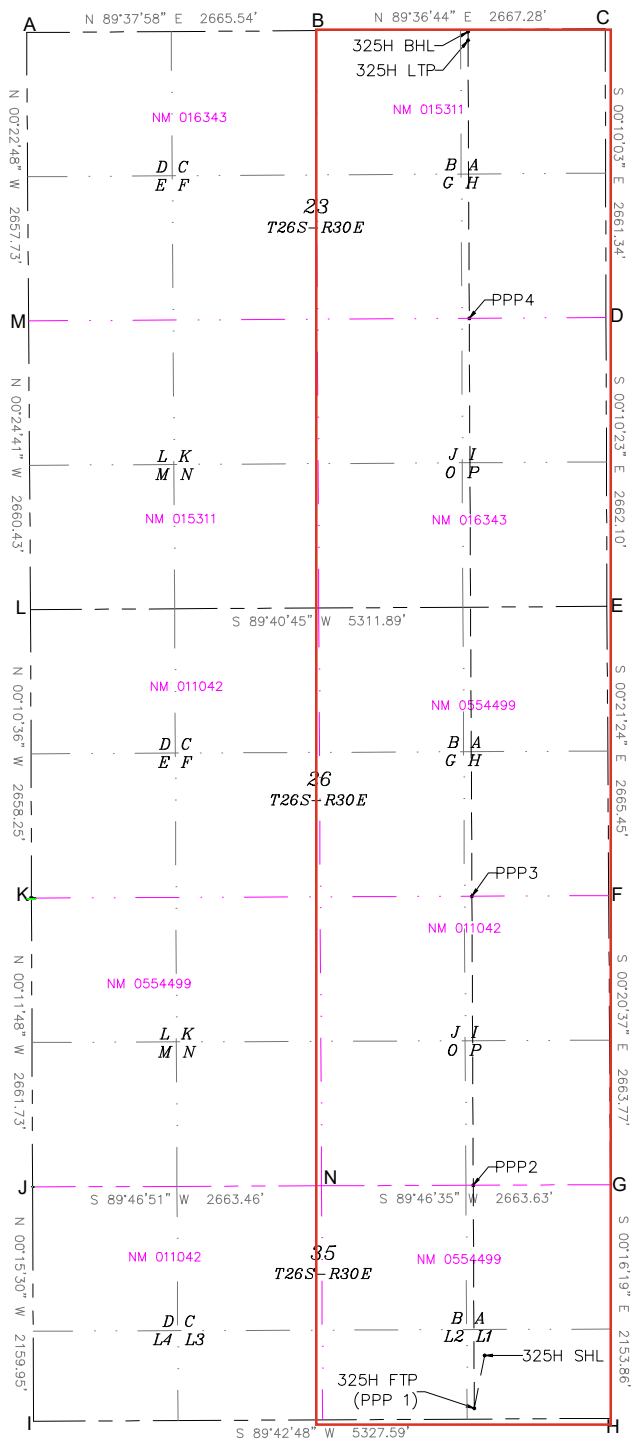
ACREAGE DEDICATION PLATS

This grid represents a standard section. You may superimpose a non-standard section, or larger area, over this grid. Operators must outline the dedicated acreage in a red box, clearly show the well surface location and bottom hole location, if it is directionally drilled, with the dimensions from the section lines in the cardinal directions. If this is a horizontal wellbore show on this plat the location of the First Take Point and Last Take Point, and the point within the Completed interval (other than the First Take Point or Last Take Point) that is closest to any outer boundary of the tract.

Surveyors shall use the latest United States government survey or dependent resurvey. Well locations will be in reference to the New Mexico Principal Meridian. If the land is not surveyed contact the OCD Engineering Bureau. Independent subdivision surveys will not be acceptable.

| |
|---|
| <p><u>SURFACE HOLE LOCATION</u> GEODETIC COORDINATES NAD 83 NMSP EAST SURFACE LOCATION 586' FSL 1167' FEL SECTION 35 EL: 2998.9' N: 364719.76/E: 692068.68 LAT: 32.001763/LON: 103.847078</p> |
| <p><u>KICK OFF POINT</u> CALLS: _____ N: _____/E: _____ LAT: _____/LON: _____</p> |
| <p><u>FIRST TAKE POINT</u> 100' FSL 1265' FEL SECTION 35 N: 364233.23/E: 691972.90 LAT: 32.000427/LON: 103.847394</p> |
| <p><u>LAST TAKE POINT</u> 100' FNL 1265' FEL SECTION 23 N: 376837.38/E: 691915.06 LAT: 32.035075/LON: 103.847398</p> |
| <p><u>BOTTOM HOLE LOCATION</u> 20' FNL 1265' FEL SECTION 23 N: 376917.38/E: 691914.83 LAT: 32.035295/LON: 103.847398</p> |
| <p><u>PPP 2</u> 0' FNL 1265' FEL SECTION 35 N: 366288.47/E: 691963.47 LAT: 32.006076/LON: 103.847395</p> |
| <p><u>PPP 3</u> 2663' FSL 1261' FEL SECTION 26 N: 368951.77/E: 691951.25 LAT: 32.013398/LON: 103.847396</p> |
| <p><u>PPP 4</u> 2662' FSL 1261' FEL SECTION 23 N: 374277.15/E: 691926.81 LAT: 32.028037/LON: 103.847397</p> |

| |
|---------------------------|
| A=N:376910.80 E:687847.04 |
| B=N:376927.89 E:690512.53 |
| C=N:376945.94 E:693179.75 |
| D=N:374284.61 E:693187.53 |
| E=N:371622.52 E:693195.58 |
| F=N:368957.12 E:693212.17 |
| G=N:366293.40 E:693228.14 |
| H=N:364139.56 E:693238.36 |
| I=N:364112.90 E:687910.84 |
| J=N:366272.82 E:687901.10 |
| K=N:368934.54 E:687891.96 |
| L=N:371592.78 E:687883.77 |
| M=N:374253.13 E:687864.66 |
| N=N:366283.01 E:690564.53 |



| | | | |
|--|---|-------------------------------------|---|
| C-102 Submit Electronically Via OCD Permitting | State of New Mexico Energy, Minerals & Natural Resources Department OIL CONSERVATION DIVISION | Revised July, 2024 | |
| | | Submittal Type: | <input checked="" type="checkbox"/> Initial Submittal |
| | | | <input type="checkbox"/> Amended Report |
| | | <input type="checkbox"/> As Drilled | |

WELL LOCATION INFORMATION

| | | |
|---|---|---|
| API Number | Pool Code 98319 | Pool Name WC 015 G-06 242630A; Bone Spring |
| Property Code 6926 | Property Name ROSS DRAW 35-26-23 FED COM | Well Number 335H |
| OGRID No. 246289 | Operator Name WPX ENERGY PERMIAN, LLC. | Ground Level Elevation 2999.0' |
| Surface Owner: <input type="checkbox"/> State <input type="checkbox"/> Fee <input type="checkbox"/> Tribal <input type="checkbox"/> Federal | | Mineral Owner: <input type="checkbox"/> State <input type="checkbox"/> Fee <input type="checkbox"/> Tribal <input type="checkbox"/> Federal |

Surface Location

| UL | Section | Township | Range | Lot | Ft. from N/S | Ft. from E/W | Latitude | Longitude | County |
|----|---------|----------|-------|-----|--------------|--------------|-----------|------------|--------|
| | 35 | 26-S | 30-E | 1 | 616' S | 1167' E | 32.001845 | 103.847078 | EDDY |

Bottom Hole Location

| UL | Section | Township | Range | Lot | Ft. from N/S | Ft. from E/W | Latitude | Longitude | County |
|----|---------|----------|-------|-----|--------------|--------------|-----------|------------|--------|
| B | 23 | 26-S | 30-E | | 20' N | 1815' E | 32.035291 | 103.849173 | EDDY |

| | | | | |
|---------------------------|-------------------------|-------------------|--|--------------------|
| Dedicated Acres 769.91 | Infill or Defining Well | Defining Well API | Overlapping Spacing Unit (Y/N) | Consolidation Code |
| Order Numbers | | | Well setbacks are under Common Ownership: <input type="checkbox"/> Yes <input type="checkbox"/> No | |

Kick Off Point (KOP)

| UL | Section | Township | Range | Lot | Ft. from N/S | Ft. from E/W | Latitude | Longitude | County |
|----|---------|----------|-------|-----|--------------|--------------|----------|-----------|--------|
| | | | | | | | | | |

First Take Point (FTP)


| UL | Section | Township | Range | Lot | Ft. from N/S | Ft. from E/W | Latitude | Longitude | County |
|----|---------|----------|-------|-----|--------------|--------------|-----------|------------|--------|
| | 35 | 26-S | 30-E | 2 | 100' S | 1815' E | 32.000426 | 103.849169 | EDDY |

Last Take Point (LTP)

| UL | Section | Township | Range | Lot | Ft. from N/S | Ft. from E/W | Latitude | Longitude | County |
|----|---------|----------|-------|-----|--------------|--------------|-----------|------------|--------|
| B | 23 | 26-S | 30-E | | 100' N | 1815' E | 32.035071 | 103.849173 | EDDY |

| | | | | |
|-------------------|--|------------|----------|-------------------------|
| Spacing Unit Type | | Horizontal | Vertical | Ground Floor Elevation: |
| | | | | |

| | | | |
|--|--|--|--|
| OPERATOR CERTIFICATIONS I hereby certify that the information contained herein is true and complete to the best of my knowledge and belief, and, if the well is a vertical or directional well, that this organization either owns a working interest or unleased mineral interest in the land including the proposed bottom hole location or has a right to drill this well at this location pursuant to a contract with an owner of a working interest or unleased mineral interest, or to a voluntary pooling agreement or a compulsory pooling order heretofore entered by the division. If this well is a horizontal well, I further certify that this organization has received the consent of at least one lessee or owner of a working interest or unleased mineral interest in each tract (in the target pool or formation) in which any part of the well's completed interval will be located or obtained a compulsory pooling order from the division. | | SURVEYOR CERTIFICATIONS I hereby certify that the well location shown on this plat was plotted from field notes of actual surveys made by me or under supervision, and that the same is true and correct to the best of my belief. | |
| Signature _____ Date _____ | | Signature and Seal of Professional Surveyor | |
| Printed Name _____ | | Certificate Number _____ Date of Survey _____ | |
| Email Address _____ | | 23261 10/2024 | |



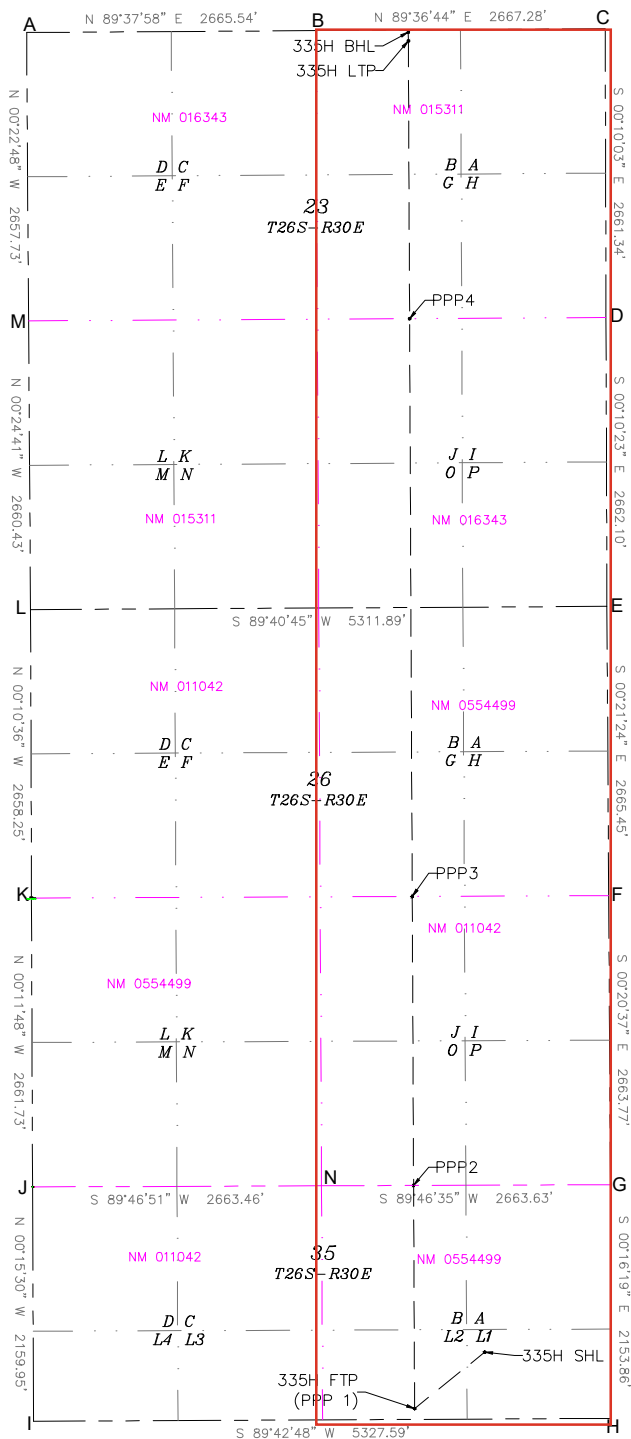
ACREAGE DEDICATION PLATS

This grid represents a standard section. You may superimpose a non-standard section, or larger area, over this grid. Operators must outline the dedicated acreage in a red box, clearly show the well surface location and bottom hole location, if it is directionally drilled, with the dimensions from the section lines in the cardinal directions. If this is a horizontal wellbore show on this plat the location of the First Take Point and Last Take Point, and the point within the Completed interval (other than the First Take Point or Last Take Point) that is closest to any outer boundary of the tract.

Surveyors shall use the latest United States government survey or dependent resurvey. Well locations will be in reference to the New Mexico Principal Meridian. If the land is not surveyed contact the OCD Engineering Bureau. Independent subdivision surveys will not be acceptable.

| |
|---|
| <p><u>SURFACE HOLE LOCATION</u> GEODETIC COORDINATES NAD 83 NMSP EAST SURFACE LOCATION 616' FSL 1167' FEL SECTION 35 EL: 2999.0' N: 364749.76/E: 692068.52 LAT: 32.001845/LON: 103.847078</p> |
| <p><u>KICK OFF POINT</u> CALLS: _____ N: _____/E: _____ LAT: _____/LON: _____</p> |
| <p><u>FIRST TAKE POINT</u> 100' FSL 1815' FEL SECTION 35 N: 364230.48/E: 691422.91 LAT: 32.000426/LON: 103.849169</p> |
| <p><u>LAST TAKE POINT</u> 100' FNL 1815' FEL SECTION 23 N: 376833.66/E: 691365.07 LAT: 32.035071/LON: 103.849173</p> |
| <p><u>BOTTOM HOLE LOCATION</u> 20' FNL 1815' FEL SECTION 23 N: 376913.66/E: 691364.83 LAT: 32.035291/LON: 103.849173</p> |
| <p><u>PPP 2</u> 0' FNL 1815' FEL SECTION 35 N: 366286.32/E: 691413.47 LAT: 32.006077/LON: 103.849169</p> |
| <p><u>PPP 3</u> 2663' FSL 1811' FEL SECTION 26 N: 368949.44/E: 691401.25 LAT: 32.013398/LON: 103.849170</p> |
| <p><u>PPP 4</u> 2662' FSL 1811' FEL SECTION 23 N: 374273.90/E: 691376.82 LAT: 32.028035/LON: 103.849172</p> |

| |
|---------------------------|
| A=N:376910.80 E:687847.04 |
| B=N:376927.89 E:690512.53 |
| C=N:376945.94 E:693179.75 |
| D=N:374284.61 E:693187.53 |
| E=N:371622.52 E:693195.58 |
| F=N:368957.12 E:693212.17 |
| G=N:366293.40 E:693228.14 |
| H=N:364139.56 E:693238.36 |
| I=N:364112.90 E:687910.84 |
| J=N:366272.82 E:687901.10 |
| K=N:368934.54 E:687891.96 |
| L=N:371592.78 E:687883.77 |
| M=N:374253.13 E:687864.66 |
| N=N:366283.01 E:690564.53 |



| | | | |
|--|--|-------------------------------------|---|
| C-102 Submit Electronically Via OCD Permitting | State of New Mexico Energy, Minerals & Natural Resources Department OIL CONSERVATION DIVISION | Revised July, 2024 | |
| | | Submittal Type: | <input checked="" type="checkbox"/> Initial Submittal |
| | | | <input type="checkbox"/> Amended Report |
| | | <input type="checkbox"/> As Drilled | |

WELL LOCATION INFORMATION

| | | |
|---|---|---|
| API Number | Pool Code 98319 | Pool Name WC 015 G-06 242630A; Bone Spring |
| Property Code 6926 | Property Name ROSS DRAW 35-26-23 FED COM | Well Number 336H |
| OGRID No. 246289 | Operator Name WPX ENERGY PERMIAN, LLC. | Ground Level Elevation 2998.8' |
| Surface Owner: <input type="checkbox"/> State <input type="checkbox"/> Fee <input type="checkbox"/> Tribal <input type="checkbox"/> Federal | | Mineral Owner: <input type="checkbox"/> State <input type="checkbox"/> Fee <input type="checkbox"/> Tribal <input type="checkbox"/> Federal |

Surface Location

| UL | Section | Township | Range | Lot | Ft. from N/S | Ft. from E/W | Latitude | Longitude | County |
|----|---------|----------|-------|-----|--------------|--------------|-----------|------------|--------|
| | 35 | 26-S | 30-E | 1 | 556' S | 1167' E | 32.001672 | 103.847078 | EDDY |

Bottom Hole Location

| UL | Section | Township | Range | Lot | Ft. from N/S | Ft. from E/W | Latitude | Longitude | County |
|----|---------|----------|-------|-----|--------------|--------------|-----------|------------|--------|
| A | 23 | 26-S | 30-E | | 20' N | 770' E | 32.035298 | 103.845800 | EDDY |

| | | | | |
|---------------------------|-------------------------|-------------------|--|--------------------|
| Dedicated Acres 769.91 | Infill or Defining Well | Defining Well API | Overlapping Spacing Unit (Y/N) | Consolidation Code |
| Order Numbers | | | Well setbacks are under Common Ownership: <input type="checkbox"/> Yes <input type="checkbox"/> No | |

Kick Off Point (KOP)

| UL | Section | Township | Range | Lot | Ft. from N/S | Ft. from E/W | Latitude | Longitude | County |
|----|---------|----------|-------|-----|--------------|--------------|----------|-----------|--------|
| | | | | | | | | | |

First Take Point (FTP)


| UL | Section | Township | Range | Lot | Ft. from N/S | Ft. from E/W | Latitude | Longitude | County |
|----|---------|----------|-------|-----|--------------|--------------|-----------|------------|--------|
| | 35 | 26-S | 30-E | 1 | 100' S | 770' E | 32.000427 | 103.845797 | EDDY |

Last Take Point (LTP)

| UL | Section | Township | Range | Lot | Ft. from N/S | Ft. from E/W | Latitude | Longitude | County |
|----|---------|----------|-------|-----|--------------|--------------|-----------|------------|--------|
| A | 23 | 26-S | 30-E | | 100' N | 770' E | 32.035078 | 103.845801 | EDDY |

| | | | | |
|-------------------|--|------------|----------|-------------------------|
| Spacing Unit Type | | Horizontal | Vertical | Ground Floor Elevation: |
| | | | | |

| | | | |
|--|--|--|--|
| OPERATOR CERTIFICATIONS I hereby certify that the information contained herein is true and complete to the best of my knowledge and belief, and, if the well is a vertical or directional well, that this organization either owns a working interest or unleased mineral interest in the land including the proposed bottom hole location or has a right to drill this well at this location pursuant to a contract with an owner of a working interest or unleased mineral interest, or to a voluntary pooling agreement or a compulsory pooling order heretofore entered by the division. If this well is a horizontal well, I further certify that this organization has received the consent of at least one lessee or owner of a working interest or unleased mineral interest in each tract (in the target pool or formation) in which any part of the well's completed interval will be located or obtained a compulsory pooling order from the division. | | SURVEYOR CERTIFICATIONS I hereby certify that the well location shown on this plat was plotted from field notes of actual surveys made by me or under supervision, and that the same is true and correct to the best of my belief. | |
| Signature _____ Date _____ | | Signature and Seal of Professional Surveyor | |
| Printed Name _____ | | Certificate Number _____ Date of Survey _____ | |
| Email Address _____ | | 23261 10/2024 | |



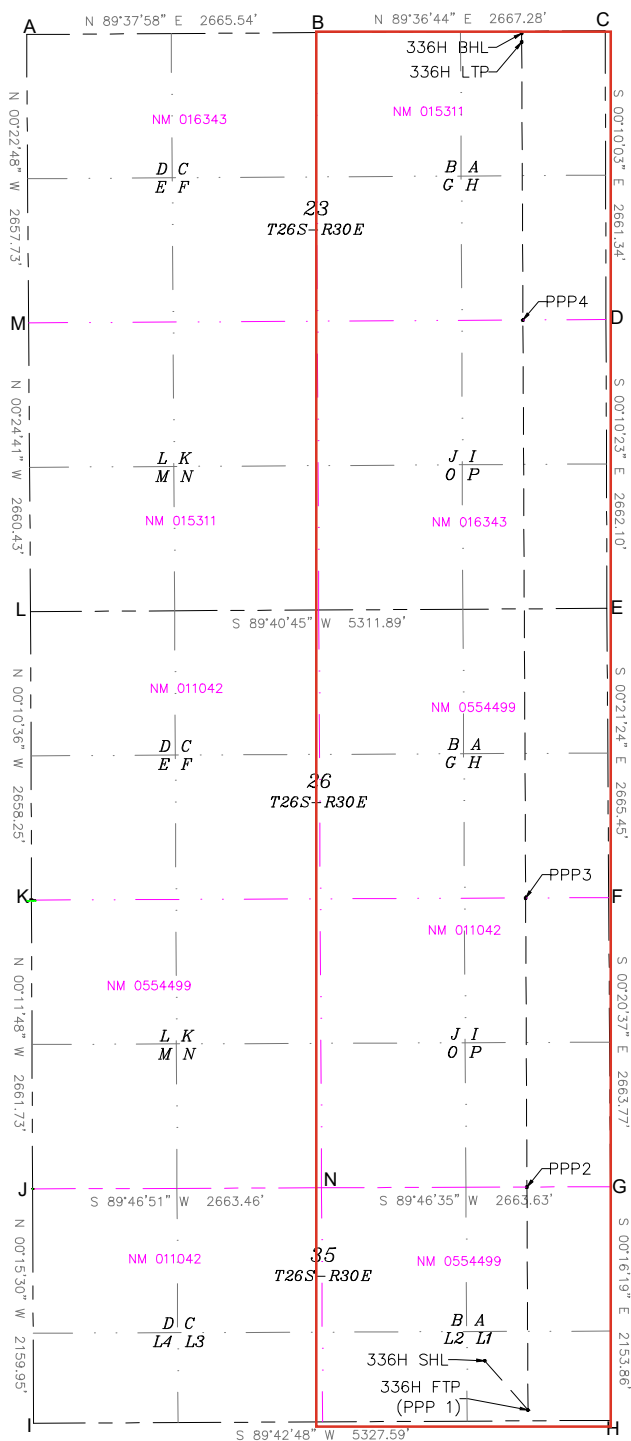
ACREAGE DEDICATION PLATS

This grid represents a standard section. You may superimpose a non-standard section, or larger area, over this grid. Operators must outline the dedicated acreage in a red box, clearly show the well surface location and bottom hole location, if it is directionally drilled, with the dimensions from the section lines in the cardinal directions. If this is a horizontal wellbore show on this plat the location of the First Take Point and Last Take Point, and the point within the Completed interval (other than the First Take Point or Last Take Point) that is closest to any outer boundary of the tract.

Surveyors shall use the latest United States government survey or dependent resurvey. Well locations will be in reference to the New Mexico Principal Meridian. If the land is not surveyed contact the OCD Engineering Bureau. Independent subdivision surveys will not be acceptable.

| |
|---|
| <p>SURFACE HOLE LOCATION GEODETIC COORDINATES NAD 83 NMSP EAST SURFACE LOCATION 556' FSL 1167' FEL SECTION 35 EL: 2998.8' N: 364686.76/E: 692068.84 LAT: 32.001672/LON: 103.847078</p> |
| <p>KICK OFF POINT CALLS: _____ N: _____/E: _____ LAT: _____/LON: _____</p> |
| <p>FIRST TAKE POINT 100' FSL 770' FEL SECTION 35 N: 364235.71/E: 692467.90 LAT: 32.000427/LON: 103.845797</p> |
| <p>LAST TAKE POINT 100' FNL 770' FEL SECTION 23 N: 376840.73/E: 692410.05 LAT: 32.035078/LON: 103.845801</p> |
| <p>BOTTOM HOLE LOCATION 20' FNL 770' FEL SECTION 23 N: 376920.73/E: 692409.82 LAT: 32.035298/LON: 103.845800</p> |
| <p>PPP 2 0' FNL 770' FEL SECTION 35 N: 366290.40/E: 692458.47 LAT: 32.006076/LON: 103.845798</p> |
| <p>PPP 3 2664' FSL 766' FEL SECTION 26 N: 368953.87/E: 692446.25 LAT: 32.013397/LON: 103.845799</p> |
| <p>PPP 4 2662' FSL 766' FEL SECTION 23 N: 374280.08/E: 692421.80 LAT: 32.028039/LON: 103.845800</p> |

| |
|---------------------------|
| A=N:376910.80 E:687847.04 |
| B=N:376927.89 E:690512.53 |
| C=N:376945.94 E:693179.75 |
| D=N:374284.61 E:693187.53 |
| E=N:371622.52 E:693195.58 |
| F=N:368957.12 E:693212.17 |
| G=N:366293.40 E:693228.14 |
| H=N:364139.56 E:693238.36 |
| I=N:364112.90 E:687910.84 |
| J=N:366272.82 E:687901.10 |
| K=N:368934.54 E:687891.96 |
| L=N:371592.78 E:687883.77 |
| M=N:374253.13 E:687864.66 |
| N=N:366283.01 E:690564.53 |



Ownership Breakdown

Ross Draw 35-26-23 Fed Com 324H

Ross Draw 35-26-23 Fed Com 325H

Ross Draw 35-26-23 Fed Com 335H

Ross Draw 35-26-23 Fed Com 336H

E/2 of Section 23, E/2 of Section 26 and the N/2 NE/4 and Lots 1, 2 Section 35

Township 26 South, Range 30 East, Eddy County, NM; Delaware Basin

Tract 1:
NMNM 0110342
(160 acres)



Tract 2:
NMNM 0554499
(129.69 acres)



Tract 3:
NMNM 15311
(160 acres)



Tract 4:
NMNM 16343
(160 acres)



Tract 4:
NMNM 0554499
(160 acres)

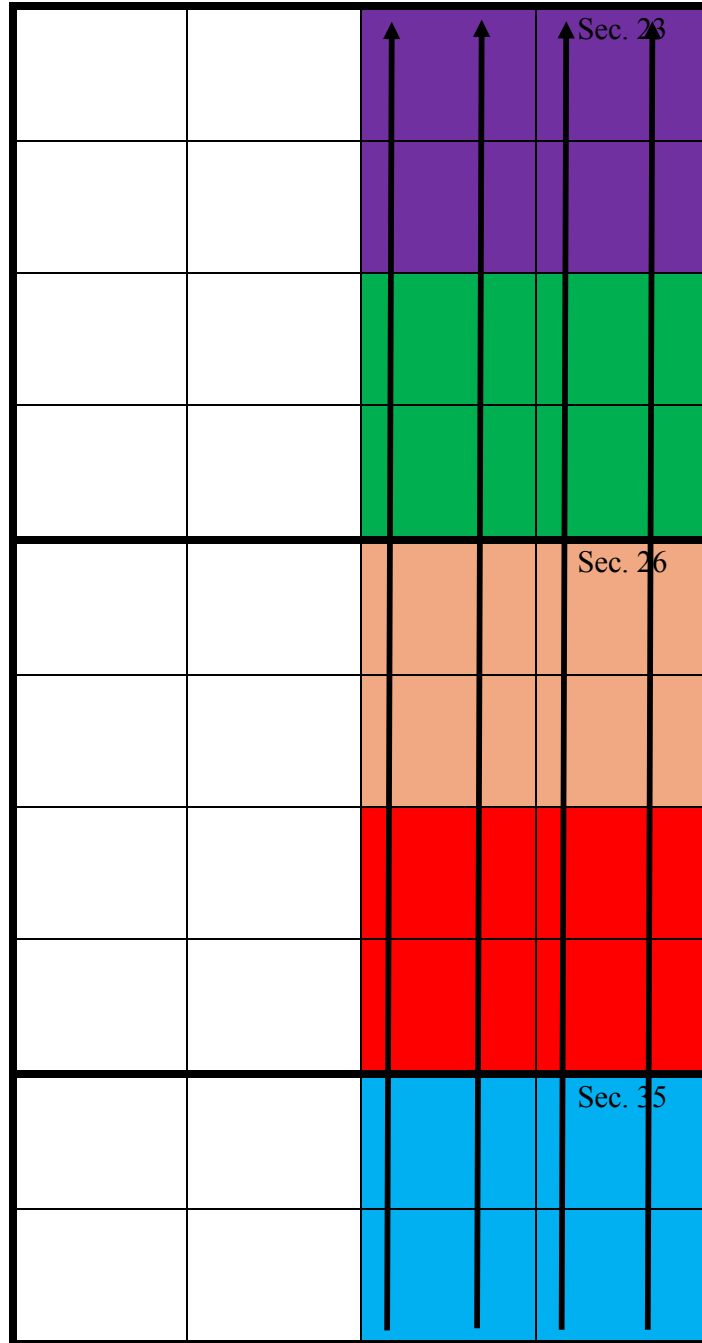


EXHIBIT
A-2

Tract 1 Ownership (SE/4 Section 26-T26S-R39E, being 160 acres):

| Owner | Net Acres | Tract WI | Status |
|-------------------------|------------|----------------|-------------|
| WPX Energy Permian, LLC | 61.023 | 38.139520% | Committed |
| COG Operating LLC | 85.645 | 53.527980% | Uncommitted |
| Harvey H. Mueller, II | 13.332 | 8.33250% | Uncommitted |
| Total: | 160 | 100.00% | |

Tract 2 Ownership (N/2 NE/4 and Lots 1, 2 Section 35-T26S-R30E, being 129.69 acres):

| Owner | Net Acres | Tract WI | Status |
|--------------------------|---------------|----------------|-------------|
| WPX Energy Permian, LLC | 106.346 | 82.00% | Committed |
| Marshall & Winston, Inc. | 23.344 | 18.00% | Uncommitted |
| Total: | 129.69 | 100.00% | |

Tract 3 Ownership (NE/4 Section 23-T26S-R30E, being 160 acres):

| Owner | Net Acres | Tract WI | Status |
|-------------------------|---------------|----------------|-----------|
| WPX Energy Permian, LLC | 160.00 | 100.00% | Committed |
| Total: | 160.00 | 100.00% | |

Tract 4 Ownership (SE/4 Section 23-T26S-R30E, being 160 acres):

| Owner | Net Acres | Tract WI | Status |
|---------------------------|------------|----------------|-------------|
| WPX Energy Permian, LLC | 64.00 | 40.00% | Committed |
| COG Operating, LLC | 0.263894 | 0.164934% | Uncommitted |
| Titus Oil & Gas III, LLC | 0.056106 | 0.0350066% | Uncommitted |
| Comet Petroleum | .08 | 0.05% | Uncommitted |
| Broughton Petroleum, Inc. | .24 | 0.15% | Uncommitted |
| EGL Resources, Inc. | 95.36 | 59.6% | Uncommitted |
| Total: | 160 | 100.00% | |

Tract 5 Ownership (NE/4 Section 26-T26S-R30E, being 160 acres):

| Owner | Net Acres | Tract WI | Status |
|-------------------------|------------------|-----------------|---------------|
| WPX Energy Permian, LLC | 160.00 | 100.00% | Committed |
| Total: | 160.00 | 100.00% | |

Uncommitted Working Interest Owners Highlighted in Yellow

Unit Recapitulation – Bone Spring – 769.69 acres

Ross Draw 35-26-23 Fed Com 324H

Ross Draw 35-26-23 Fed Com 325H

Ross Draw 35-26-23 Fed Com 335H

Ross Draw 35-26-23 Fed Com 336H

E/2 of Section 23, E/2 of Section 26 and the N/2 NE/4 and Lots 1, 2 Section 35, Township 26
South, Range 30 East, Eddy County, NM

| Owner | Interest |
|---------------------------|--------------------|
| WPX Energy Permian, LLC | 71.635235% |
| EGL Resources, Inc. | 12.389403% |
| COG Operating, LLC | 11.161463% |
| Titus Oil & Gas III, LLC | 0.007289% |
| Comet Petroleum | 0.010394% |
| Broughton Petroleum, Inc. | 0.031181% |
| Harvey H. Mueller, II | 1.732126% |
| Marshall & Winston, Inc. | 3.032909% |
| Total | 100.000000% |

List of Uncommitted Working Interest Owners to be Compulsory Pool

Broughton Petroleum, Inc.

COG Operating LLC

Comet Petroleum

EGL Resources, Inc.

Titus Oil & Gas III, LLC

Harvey H. Mueller, II

Marshall & Winston, Inc.

List of Overriding Royalty Interest Owners to be Compulsory Pooled

| | |
|---|---|
| Galley NM Assets, LLC | Platform Energy III, LLC |
| Eileen Grooms, Trustee of the EMG Revocable Trust UAD 11/1/2004 | The Stonestreet Family Trust |
| Merpel, LLC | JWD, III, Inc. |
| TD Minerals LLC | Monty D. McLane and wife, Karen R. McLane, presumed community property |
| Pony Oil Operating, LLC | TIAB Holdings LLC |
| Pegasus Resources NM, LLC | Alan Jochimsen |
| SMP Sidecar Titan Mineral Holdings, LP | Pegasus Resources II, LLC |
| SMP Titan Mineral Holdings, LP | Rolla R. Hinkle III |
| MSH Family Real Estate Partnership II, LLC | Penasco Petroleum LLC |
| SMP Titan Flex, LP | McQuiddy Communications and Energy, Inc. |
| Apollo Permian, LLC | Trainer Partners LTD |
| Bogert Energy Partners, LLC | The Gwen M. Williams Family, LLC |
| James B. O'Neill, II, Trustee of the James O'Neill Revocable Trust of November 17, 2007 | Gregg Alan Groves, Trustee of the Groves Family Trust |
| Pegasus Resources, LLC | Rogers Resources LP |
| Chad Barbe | Paul E. Speight, Personal Representative of the Estate of Phyllis Speight |
| Walter Duncan Oil, LLC | Successor Trustee of the Carl E. Speight Testamentary Trust A and Trustee of the Carl E. Speight Testamentary Trust B |
| Raymond T. Duncan Oil Properties, Ltd. | John Rick McConn |
| Club Oil & Gas, Ltd. | Melinda Ann McConn Chernosky |
| JoanRD Properties, LLC | Meredith Ellen McConn Zenner |
| J. Walter Duncan, Jr., Inc. | |
| Claire Ahern Massimo | |
| Brian Ahern | |
| Rosemary Ahern | |



Devon Energy Center
333 West Sheridan Avenue
Oklahoma City, OK 73102-5015

December 19, 2024

Working Interest Owners
Listed on Attached Exhibit "A"

Re: **Correction** Ross Draw 35-26-23 Fed Com 324H, 325H, 335H, 336H,
410H, 414H, 415H, 424H, 425H, 443H, 444H, 453H, 454H
E/2 Sections 23, 26 and 35, Township 26 South, Range **30** East
Eddy County, New Mexico

Dear Sir or Madam,

On November 21, 2024, WPX Energy Permian, LLC ("WPX") forwarded the proposal delineated below. It has come to our attention that the Range specified in the initial proposal was inaccurate. The corrected Range has been updated and is presented above for your review.

WPX Energy Permian, LLC ("WPX"), a wholly owned subsidiary of Devon Energy Corporation, hereby proposes the drilling of the following horizontal wells in the Wolfcamp and Bone Spring field with a horizontal spacing unit consisting of the Sections 23, 26 & 35, Township 26 South, Range 30 East being 769.91 acres, more or less.

Ross Draw 35-26-23 Fed Com 324H, to be drilled to a depth to test the Bone Spring formation, at a total vertical depth of 9,450', and total measured depth of 21,992', with a SHL at 646' FSL and 1,167' FEL of Section 35, and a BHL at 20' FNL and 1,435' FEL of Section 23. Included is our Authority for Expenditure ("AFE") in the gross amount of \$9,723,637.82 being the total estimated cost to drill and complete said well.

Ross Draw 35-26-23 Fed Com 325H, to be drilled to a depth to test the Bone Spring formation, at a total vertical depth of 9,450' and total measured depth of 22,016', with a SHL at 586' FSL and 1,167' FEL of Section 35, and a BHL at 20' FNL and 1,230' FEL of Section 23. Included is our Authority for Expenditure ("AFE") in the gross amount of \$9,243,637.83 being the total estimated cost to drill and complete said well.

Ross Draw 35-26-23 Fed Com 335H, to be drilled to a depth to test the Bone Spring formation, at a total vertical depth of 10,075', and total measured depth of 22,613', with a SHL at 616' FSL and 1,167' FEL of Section 35, and a BHL at 19' FNL and 1,229' FEL of Section 23. Included is our Authority for Expenditure ("AFE") in the gross amount of \$9,278,468.56 being the total estimated cost to drill and complete said well.

Ross Draw 35-26-23 Fed Com 336H, to be drilled to a depth to test the Bone Spring formation, at a total vertical depth of 10,075', and total measured depth of 22,663', with a SHL at 554' FSL and 1,167' FEL of Section 35 and a BHL at 19' FNL and 329' FEL of Section 23. Included is our Authority for Expenditure ("AFE") in the gross amount of \$9,278,468.56 being the total estimated cost to drill and complete said well.

EXHIBIT
A-3

Revised Well Proposal

Ross Draw 35-26-23 Fed Com 324H, 325H, 335H, 336H, 410H, 414H, 415H, 424H, 425H, 443H, 444H, 453H, 454H

December 19, 2024

Ross Draw 35-26-23 Fed Com 410H, to be drilled to a depth to test the Wolfcamp formation, at a total vertical depth of 11,500', and total measured depth of 24,031' with a SHL at 537' FSL and 1,492' FEL of Section 35 and a BHL at 19' FNL and 1,649' FEL of Section 23. Included is our Authority for Expenditure ("AFE") in the gross amount of \$10,804,782.17 being the total estimated cost to drill and complete said well.

Ross Draw 35-26-23 Fed Com 414H, to be drilled to a depth to test the Wolfcamp formation, at a total vertical depth of 10,875', and total measured depth of 23,405', with a SHL at 507' FSL and 1,492' FEL of Section 35 and a BHL at 19' FNL and 1,374' FEL of Section 23. Included is our Authority for Expenditure ("AFE") in the gross amount of \$10,349,782.20 being the total estimated cost to drill and complete said well.

Ross Draw 35-26-23 Fed Com 415H, to be drilled to a depth to test the Wolfcamp formation, at a total vertical depth of 10,875', and total measured depth of 23,421', with a SHL at 502' FSL and 842' FEL of Section 35 and a BHL at 19' FNL and 344' FEL of Section 23. Included is our Authority for Expenditure ("AFE") in the gross amount of \$10,481,752.58 being the total estimated cost to drill and complete said well.

Ross Draw 35-26-23 Fed Com 424H, to be drilled to a depth to test the Wolfcamp formation, at a total vertical depth of 11,175', and total measured depth of 23,708', with a SHL at 477' FSL and 1,492' FEL of Section 35 and a BHL at 19' FNL and 1,889' FEL of Section 23. Included is our Authority for Expenditure ("AFE") in the gross amount of \$10,349,782 being the total estimated cost to drill and complete said well.

Ross Draw 35-26-23 Fed Com 425H, to be drilled to a depth to test the Wolfcamp formation, at a total vertical depth of 11,175', and total measured depth of 23,701', with a SHL at 472' FSL and 842' FEL of Section 35 and a BHL at 19' FNL and 859' FEL of Section 23. Included is our Authority for Expenditure ("AFE") in the gross amount of \$9,976,752.58 being the total estimated cost to drill and complete said well.

Ross Draw 35-26-23 Fed Com 443H, to be drilled to a depth to test the Wolfcamp formation, at a total vertical depth of 11,600', and total measured depth of 24,119', with a SHL at 447' FSL and 1,492' FEL of Section 35 and a BHL at 19' FNL and 1,659' FEL of Section 23. Included is our Authority for Expenditure ("AFE") in the gross amount of \$10,960,634.17 being the total estimated cost to drill and complete said well.

Ross Draw 35-26-23 Fed Com 444H, to be drilled to a depth to test the Wolfcamp formation, at a total vertical depth of 11,600', and total measured depth of 24,142', with a SHL at 442' FSL and 842' FEL of Section 35 and a BHL at 19' FNL and 329' FEL of Section 23. Included is our Authority for Expenditure ("AFE") in the gross amount of \$10,587,604.55 being the total estimated cost to drill and complete said well.

Revised Well Proposal

Ross Draw 35-26-23 Fed Com 324H, 325H, 335H, 336H, 410H, 414H, 415H, 424H, 425H, 443H, 444H, 453H, 454H

December 19, 2024

Ross Draw 35-26-23 Fed Com 453H, to be drilled to a depth to test the Wolfcamp formation, at a total vertical depth of 11,725', and total measured depth of 24,284', with a SHL at 417' FSL and 1,492' FEL of Section 35 and a BHL at 20' FNL and 2,324' FEL of Section 23. Included is our Authority for Expenditure ("AFE") in the gross amount of \$9,722,466 being the total estimated cost to drill and complete said well.

Ross Draw 35-26-23 Fed Com 454H, to be drilled to a depth to test the Wolfcamp formation, at a total vertical depth of 11,725', and total measured depth of 24,242', with a SHL at 412' FSL and 842' FEL of Section 35 and a BHL at 19' FNL and 994' FEL of Section 23. Included is our Authority for Expenditure ("AFE") in the gross amount of \$10,587,604.55 being the total estimated cost to drill and complete said well.

These proposed locations and target depths are subject to change depending on any surface or subsurface concerns encountered.

WPX is proposing to drill this well under the terms of a Model Form Operating Agreement, covering E/2 of Sections 23, 26 and 35, Township 26 South, Range 30 East, Eddy County, New Mexico (the "JOA"). It has the following general terms:

100%/300% Non-consenting penalty
\$8,000/\$800 Drilling and Producing Rate
WPX named as Operator

If you wish to participate in the operation, please indicate in the space provided below, along with a signed AFE, and deliver to my attention at the letterhead address or by email at Tim.Prout@dvn.com, and WPX will provide the completed JOA for your review.

If you do not wish to participate in the proposed operation, WPX would like to negotiate a voluntary agreement that includes your interest.

If an agreement is not reached within 30 days of the date of this letter, WPX will apply to the New Mexico Oil Conservation Division for compulsory pooling of your interest into a spacing unit for the proposed wells.

Should you have any questions, please do not hesitate to contact me at 405-552-6113 or by email at Tim.Prout@dvn.com.

Sincerely,

WPX Energy Permian, LLC



Tim Prout
Sr. Staff Landman

Revised Well Proposal

Ross Draw 35-26-23 Fed Com 324H, 325H, 335H, 336H, 410H, 414H, 415H, 424H, 425H, 443H, 444H, 453H, 454H

December 19, 2024

Ross Draw 35-26-23 Fed Com 324H

_____ I/We hereby elect to participate in the Ross Draw 35-26-23 Fed Com 324H

_____ I/We hereby elect not to participate in the Ross Draw 35-26-23 Fed Com 324H

Ross Draw 35-26-23 Fed Com 325H

_____ I/We hereby elect to participate in the Ross Draw 35-26-23 Fed Com 325H

_____ I/We hereby elect not to participate in the Ross Draw 35-26-23 Fed Com 325H

Ross Draw 35-26-23 Fed Com 335H

_____ I/We hereby elect to participate in the Ross Draw 35-26-23 Fed Com 335H

_____ I/We hereby elect not to participate in the Ross Draw 35-26-23 Fed Com 335H

Ross Draw 35-26-23 Fed Com 336H

_____ I/We hereby elect to participate in the Ross Draw 35-26-23 Fed Com 336H

_____ I/We hereby elect not to participate in the Ross Draw 35-26-23 Fed Com 336H

Ross Draw 35-26-23 Fed Com 410H

_____ I/We hereby elect to participate in the Ross Draw 35-26-23 Fed Com 410H

_____ I/We hereby elect not to participate in the Ross Draw 35-26-23 Fed Com 410H

Ross Draw 35-26-23 Fed Com 414H

_____ I/We hereby elect to participate in the Ross Draw 35-26-23 Fed Com 414H

_____ I/We hereby elect not to participate in the Ross Draw 35-26-23 Fed Com 414H

Ross Draw 35-26-23 Fed Com 415H

_____ I/We hereby elect to participate in the Ross Draw 35-26-23 Fed Com 415H

_____ I/We hereby elect not to participate in the Ross Draw 35-26-23 Fed Com 415H

Revised Well Proposal

Ross Draw 35-26-23 Fed Com 324H, 325H, 335H, 336H, 410H, 414H, 415H, 424H, 425H, 443H, 444H, 453H, 454H

December 19, 2024

Ross Draw 35-26-23 Fed Com 424H

_____ I/We hereby elect to participate in the Ross Draw 35-26-23 Fed Com 424H

_____ I/We hereby elect not to participate in the Ross Draw 35-26-23 Fed Com 424H

Ross Draw 35-26-23 Fed Com 425H

_____ I/We hereby elect to participate in the Ross Draw 35-26-23 Fed Com 425H

_____ I/We hereby elect not to participate in the Ross Draw 35-26-23 Fed Com 425H

Ross Draw 35-26-23 Fed Com 443H

_____ I/We hereby elect to participate in the Ross Draw 35-26-23 Fed Com 443H

_____ I/We hereby elect not to participate in the Ross Draw 35-26-23 Fed Com 443H

Ross Draw 35-26-23 Fed Com 444H

_____ I/We hereby elect to participate in the Ross Draw 35-26-23 Fed Com 444H

_____ I/We hereby elect not to participate in the Ross Draw 35-26-23 Fed Com 444H

Ross Draw 35-26-23 Fed Com 453H

_____ I/We hereby elect to participate in the Ross Draw 35-26-23 Fed Com 453H

_____ I/We hereby elect not to participate in the Ross Draw 35-26-23 Fed Com 453H

Revised Well Proposal
Ross Draw 35-26-23 Fed Com 324H, 325H, 335H, 336H, 410H, 414H, 415H, 424H, 425H, 443H, 444H, 453H, 454H
December 19, 2024

Ross Draw 35-26-23 Fed Com 454H

_____ I/We hereby elect to participate in the Ross Draw 35-26-23 Fed Com 454H

_____ I/We hereby elect not to participate in the Ross Draw 35-26-23 Fed Com 454H

Company / Individual: _____

By: _____

Name: _____

Title: _____

Date: _____

Revised Well Proposal
Ross Draw 35-26-23 Fed Com 324H, 325H, 335H, 336H, 410H, 414H, 415H, 424H, 425H, 443H, 444H, 453H, 454H
December 19, 2024

Exhibit "A"
Working Interest Owners

EGL Resources, Inc.
P.O. Box 10886
Midland, Texas 79702

Sonic Oil & Gas, LP
P.O. Box 1240
Graham, TX 76450

COG Operating LLC
600 W. Illinois
Midland, TX 79701

National XP Company, Ltd.
P.O. Box 25202
Dallas, TX 75225

Comet Petroleum
P.O. Box 1240
Graham, TX 76046

Broughton Petroleum, Inc.
#13 Townhouse Court
Bellaire, TX 77401-3315

Harvey H. Mueller, II
6457 Southwest Blvd.
Benbrook, TX 76132

McCully-Chapman Exploration, Inc.
P.O. Box 421
Sealy, TX 77474

Trainer Partners LTD
PO Box 754,
Midland, Texas 79702

Marathon Oil Permian LLC
5555 San Felipe Street
Houston, TX 77056

Marathon Oil Permian LLC
990 Town & Country Blvd.
Houston, Texas 77024

McCully-Champman Exploration, Inc.
P.O. Box 390
Hartshorne, OK 74547



Authorization for Expenditure

AFE # XX-153045.01

Well Name: ROSS DRAW 35-26-23 FED COM 324H

AFE Date:

Cost Center Number: 1061570701

State:

Legal Description:

County/Parish:

Revision: ☐

Explanation and Justification:

| Code | Intangible Description | Drilling Costs | Completion Costs | Dry Hole Costs | Total Costs |
|---------|------------------------|----------------|------------------|----------------|-------------|
| 6010130 | COMPANY LABOR-ADJ | 1,868.46 | 0.00 | 0.00 | 1,868.46 |
| 6040110 | CHEMICALS - OTHER | 0.00 | 182,306.47 | 0.00 | 182,306.47 |
| 6060100 | DYED LIQUID FUELS | 109,643.85 | 198,798.64 | 0.00 | 308,442.49 |
| 6060130 | GASEOUS FUELS | 0.00 | 82,195.00 | 0.00 | 82,195.00 |
| 6080100 | DISPOSAL - SOLIDS | 82,493.14 | 5,285.42 | 0.00 | 87,778.56 |
| 6080110 | DISP-SALTWATER & OTH | 0.00 | 5,874.00 | 0.00 | 5,874.00 |
| 6080115 | DISP VIA PIPELINE SW | 0.00 | 172,500.00 | 0.00 | 172,500.00 |
| 6090100 | FLUIDS - WATER | 27,272.34 | 358,406.77 | 0.00 | 385,679.11 |
| 6090120 | RECYC TREAT&PROC-H2O | 0.00 | 196,008.76 | 0.00 | 196,008.76 |
| 6100100 | PERMIT SURVEY&TITLE | 10,000.00 | 0.00 | 0.00 | 10,000.00 |
| 6100110 | RIGHT OF WAY | 4,500.00 | 0.00 | 0.00 | 4,500.00 |
| 6110120 | ROAD&SITE PREP M&S | 36,166.67 | 0.00 | 0.00 | 36,166.67 |
| 6110130 | ROAD&SITE PREP SVC | 72,333.33 | 34,044.37 | 0.00 | 106,377.70 |
| 6120100 | I & C SERVICES | 0.00 | 59,573.44 | 0.00 | 59,573.44 |
| 6130170 | COMM SVCS - WAN | 937.72 | 0.00 | 0.00 | 937.72 |
| 6130360 | RTOC - ENGINEERING | 0.00 | 3,615.54 | 0.00 | 3,615.54 |
| 6130370 | RTOC - GEOSTEERING | 7,495.79 | 0.00 | 0.00 | 7,495.79 |
| 6140160 | ENV-SERVICES | 1,000.00 | 0.00 | 0.00 | 1,000.00 |
| 6150100 | CH LOG PERFRTG&WL SV | 11,367.20 | 442,964.50 | 0.00 | 454,331.70 |
| 6160100 | MATERIALS & SUPPLIES | 15,762.85 | 0.00 | 0.00 | 15,762.85 |
| 6170100 | PULLING&SWABBING SVC | 0.00 | 9,000.00 | 0.00 | 9,000.00 |
| 6170110 | SNUBBG&COIL TUBG SVC | 0.00 | 125,819.30 | 0.00 | 125,819.30 |
| 6190100 | TRCKG&HL-SOLID&FLUID | 31,992.51 | 0.00 | 0.00 | 31,992.51 |
| 6190110 | TRUCKING&HAUL OF EQP | 40,138.16 | 40,329.69 | 0.00 | 80,467.85 |
| 6200130 | CONSLT & PROJECT SVC | 104,299.47 | 87,227.48 | 0.00 | 191,526.95 |
| 6230120 | SAFETY SERVICES | 30,783.03 | 2,180.67 | 0.00 | 32,963.70 |
| 6300270 | SOLIDS CONTROL SRVCS | 66,330.83 | 0.00 | 0.00 | 66,330.83 |
| 6310120 | STIMULATION SERVICES | 0.00 | 929,669.38 | 0.00 | 929,669.38 |
| 6310190 | PROPPANT PURCHASE | 0.00 | 917,952.01 | 0.00 | 917,952.01 |
| 6310200 | CASING & TUBULAR SVC | 99,049.69 | 0.00 | 0.00 | 99,049.69 |
| 6310250 | CEMENTING SERVICES | 175,000.00 | 0.00 | 0.00 | 175,000.00 |
| 6310280 | DAYWORK COSTS | 647,500.00 | 0.00 | 0.00 | 647,500.00 |
| 6310300 | DIRECTIONAL SERVICES | 230,249.48 | 0.00 | 0.00 | 230,249.48 |
| 6310310 | DRILL BITS | 75,189.59 | 0.00 | 0.00 | 75,189.59 |
| 6310330 | DRILL&COMP FLUID&SVC | 299,406.09 | 13,656.19 | 0.00 | 313,062.28 |
| 6310370 | MOB & DEMOBILIZATION | 525,000.00 | 0.00 | 0.00 | 525,000.00 |
| 6310380 | OPEN HOLE EVALUATION | 18,383.26 | 0.00 | 0.00 | 18,383.26 |
| 6310480 | TSTNG-WELL, PL & OTH | 0.00 | 208,318.99 | 0.00 | 208,318.99 |
| 6310600 | MISC PUMPING SERVICE | 0.00 | 73,647.04 | 0.00 | 73,647.04 |
| 6320100 | EQPMNT SVC-SRF RNTL | 131,472.44 | 276,373.32 | 0.00 | 407,845.76 |
| 6320110 | EQUIP SVC - DOWNHOLE | 79,439.98 | 43,168.63 | 0.00 | 122,608.61 |
| 6320160 | WELDING SERVICES | 3,306.37 | 0.00 | 0.00 | 3,306.37 |
| 6320190 | WATER TRANSFER | 0.00 | 52,335.14 | 0.00 | 52,335.14 |
| 6350100 | CONSTRUCTION SVC | 0.00 | 189,030.94 | 0.00 | 189,030.94 |

Costs on this form are estimates only. Working Interest Owners should not consider these estimates as establishing any limit on the monies which will be required to perform the proposed operation.



Authorization for Expenditure

AFE # XX-153045.01

Well Name: ROSS DRAW 35-26-23 FED COM 324H

AFE Date:

Cost Center Number: 1061570701

State:

Legal Description:

County/Parish:

Revision: ☐

| Code | Intangible Description | Drilling Costs | Completion Costs | Dry Hole Costs | Total Costs |
|---------|------------------------|----------------|------------------|----------------|--------------|
| 6520100 | LEGAL FEES | 1,000.00 | 0.00 | 0.00 | 1,000.00 |
| 6550100 | MISCS COSTS & SERVS | 0.00 | 7,345.15 | 0.00 | 7,345.15 |
| 6550110 | MISCELLANEOUS SVC | 40,072.93 | 0.00 | 0.00 | 40,072.93 |
| 6550120 | OTHER ROUSTABOUT SER | 0.00 | 10,000.00 | 0.00 | 10,000.00 |
| 6630110 | CAPITAL OVERHEAD | 8,233.53 | 38,399.42 | 0.00 | 46,632.95 |
| 6740340 | TAXES OTHER | 0.00 | 37,221.18 | 0.00 | 37,221.18 |
| | Total Intangibles | 2,987,688.71 | 4,803,247.44 | 0.00 | 7,790,936.15 |

| Code | Tangible Description | Drilling Costs | Completion Costs | Dry Hole Costs | Total Costs |
|---------|----------------------|----------------|------------------|----------------|--------------|
| 6120110 | I&C EQUIPMENT | 0.00 | 67,787.05 | 0.00 | 67,787.05 |
| 6120120 | MEASUREMENT EQUIP | 0.00 | 35,029.25 | 0.00 | 35,029.25 |
| 6150110 | LOG PERFORATG&WL EQP | 0.00 | 11,250.00 | 0.00 | 11,250.00 |
| 6300150 | SEPARATOR EQUIPMENT | 0.00 | 308,237.78 | 0.00 | 308,237.78 |
| 6300220 | STORAGE VESSEL&TANKS | 0.00 | 48,457.50 | 0.00 | 48,457.50 |
| 6300230 | PUMPS - SURFACE | 0.00 | 6,922.50 | 0.00 | 6,922.50 |
| 6310130 | ARTIFICIAL LIFT EQP | 0.00 | 30,000.00 | 0.00 | 30,000.00 |
| 6310150 | CASG-COND&DRIVE PIPE | 25,000.00 | 0.00 | 0.00 | 25,000.00 |
| 6310420 | TUBING & COMPONENTS | 0.00 | 71,902.75 | 0.00 | 71,902.75 |
| 6310460 | WELLHEAD EQUIPMENT | 42,500.00 | 168,523.93 | 0.00 | 211,023.93 |
| 6310530 | SURFACE CASING | 20,220.00 | 0.00 | 0.00 | 20,220.00 |
| 6310540 | INTERMEDIATE CASING | 402,153.00 | 0.00 | 0.00 | 402,153.00 |
| 6310550 | PRODUCTION CASING | 459,673.76 | 0.00 | 0.00 | 459,673.76 |
| 6310580 | CASING COMPONENTS | 32,764.87 | 0.00 | 0.00 | 32,764.87 |
| 6330100 | PIPE,FIT,FLANG,CPLNG | 0.00 | 202,279.28 | 0.00 | 202,279.28 |
| | Total Tangibles | 982,311.63 | 950,390.04 | 0.00 | 1,932,701.67 |

| | | | | |
|----------------------|--------------|--------------|------|--------------|
| TOTAL ESTIMATED COST | 3,970,000.34 | 5,753,637.48 | 0.00 | 9,723,637.82 |
|----------------------|--------------|--------------|------|--------------|

WORKING INTEREST OWNER APPROVAL

Company Name:

Signature:

Print Name:

Title:

Date:

Email:

Note: Please include/attach well requirement data with ballot.



Authorization for Expenditure

AFE # XX-153046.01

Well Name: ROSS DRAW 35-26-23 FED COM 325H

AFE Date:

Cost Center Number: 1061570801

State:

Legal Description:

County/Parish:

Revision: ☐

Explanation and Justification:

| Code | Intangible Description | Drilling Costs | Completion Costs | Dry Hole Costs | Total Costs |
|---------|------------------------|----------------|------------------|----------------|-------------|
| 6010130 | COMPANY LABOR-ADJ | 1,857.83 | 0.00 | 0.00 | 1,857.83 |
| 6040110 | CHEMICALS - OTHER | 0.00 | 182,306.47 | 0.00 | 182,306.47 |
| 6060100 | DYED LIQUID FUELS | 109,020.27 | 198,798.64 | 0.00 | 307,818.91 |
| 6060130 | GASEOUS FUELS | 0.00 | 82,195.00 | 0.00 | 82,195.00 |
| 6080100 | DISPOSAL - SOLIDS | 82,023.98 | 5,285.42 | 0.00 | 87,309.40 |
| 6080110 | DISP-SALTWATER & OTH | 0.00 | 5,874.00 | 0.00 | 5,874.00 |
| 6080115 | DISP VIA PIPELINE SW | 0.00 | 172,500.00 | 0.00 | 172,500.00 |
| 6090100 | FLUIDS - WATER | 27,117.24 | 358,406.77 | 0.00 | 385,524.01 |
| 6090120 | RECYC TREAT&PROC-H2O | 0.00 | 196,008.76 | 0.00 | 196,008.76 |
| 6100100 | PERMIT SURVEY&TITLE | 10,000.00 | 0.00 | 0.00 | 10,000.00 |
| 6100110 | RIGHT OF WAY | 4,500.00 | 0.00 | 0.00 | 4,500.00 |
| 6110120 | ROAD&SITE PREP M&S | 36,166.67 | 0.00 | 0.00 | 36,166.67 |
| 6110130 | ROAD&SITE PREP SVC | 72,333.33 | 34,044.37 | 0.00 | 106,377.70 |
| 6120100 | I & C SERVICES | 0.00 | 59,573.44 | 0.00 | 59,573.44 |
| 6130170 | COMM SVCS - WAN | 932.39 | 0.00 | 0.00 | 932.39 |
| 6130360 | RTOC - ENGINEERING | 0.00 | 3,615.54 | 0.00 | 3,615.54 |
| 6130370 | RTOC - GEOSTEERING | 7,453.16 | 0.00 | 0.00 | 7,453.16 |
| 6140160 | ENV-SERVICES | 1,000.00 | 0.00 | 0.00 | 1,000.00 |
| 6150100 | CH LOG PERFRTG&WL SV | 11,302.56 | 442,964.50 | 0.00 | 454,267.06 |
| 6160100 | MATERIALS & SUPPLIES | 15,673.20 | 0.00 | 0.00 | 15,673.20 |
| 6170100 | PULLING&SWABBING SVC | 0.00 | 9,000.00 | 0.00 | 9,000.00 |
| 6170110 | SNUBBG&COIL TUBG SVC | 0.00 | 125,819.30 | 0.00 | 125,819.30 |
| 6190100 | TRCKG&HL-SOLID&FLUID | 31,810.56 | 0.00 | 0.00 | 31,810.56 |
| 6190110 | TRUCKING&HAUL OF EQP | 39,909.88 | 40,329.69 | 0.00 | 80,239.57 |
| 6200130 | CONSLT & PROJECT SVC | 103,706.30 | 87,227.48 | 0.00 | 190,933.78 |
| 6230120 | SAFETY SERVICES | 30,607.96 | 2,180.67 | 0.00 | 32,788.63 |
| 6300270 | SOLIDS CONTROL SRVCS | 65,953.59 | 0.00 | 0.00 | 65,953.59 |
| 6310120 | STIMULATION SERVICES | 0.00 | 929,669.38 | 0.00 | 929,669.38 |
| 6310190 | PROPPANT PURCHASE | 0.00 | 917,952.01 | 0.00 | 917,952.01 |
| 6310200 | CASING & TUBULAR SVC | 98,486.37 | 0.00 | 0.00 | 98,486.37 |
| 6310250 | CEMENTING SERVICES | 175,000.00 | 0.00 | 0.00 | 175,000.00 |
| 6310280 | DAYWORK COSTS | 647,500.00 | 0.00 | 0.00 | 647,500.00 |
| 6310300 | DIRECTIONAL SERVICES | 228,940.00 | 0.00 | 0.00 | 228,940.00 |
| 6310310 | DRILL BITS | 74,761.96 | 0.00 | 0.00 | 74,761.96 |
| 6310330 | DRILL&COMP FLUID&SVC | 297,703.29 | 13,656.19 | 0.00 | 311,359.48 |
| 6310370 | MOB & DEMOBILIZATION | 45,000.00 | 0.00 | 0.00 | 45,000.00 |
| 6310380 | OPEN HOLE EVALUATION | 18,278.71 | 0.00 | 0.00 | 18,278.71 |
| 6310480 | TSTNG-WELL, PL & OTH | 0.00 | 208,318.99 | 0.00 | 208,318.99 |
| 6310600 | MISC PUMPING SERVICE | 0.00 | 73,647.04 | 0.00 | 73,647.04 |
| 6320100 | EQPMNT SVC-SRF RNTL | 130,724.73 | 276,373.32 | 0.00 | 407,098.05 |
| 6320110 | EQUIP SVC - DOWNHOLE | 78,988.18 | 43,168.63 | 0.00 | 122,156.81 |
| 6320160 | WELDING SERVICES | 3,287.57 | 0.00 | 0.00 | 3,287.57 |
| 6320190 | WATER TRANSFER | 0.00 | 52,335.14 | 0.00 | 52,335.14 |
| 6350100 | CONSTRUCTION SVC | 0.00 | 189,030.94 | 0.00 | 189,030.94 |

Costs on this form are estimates only. Working Interest Owners should not consider these estimates as establishing any limit on the monies which will be required to perform the proposed operation.



Authorization for Expenditure

AFE # XX-153046.01

Well Name: ROSS DRAW 35-26-23 FED COM 325H

AFE Date:

Cost Center Number: 1061570801

State:

Legal Description:

County/Parish:

Revision: ☐

| Code | Intangible Description | Drilling Costs | Completion Costs | Dry Hole Costs | Total Costs |
|---------|------------------------|----------------|------------------|----------------|--------------|
| 6520100 | LEGAL FEES | 1,000.00 | 0.00 | 0.00 | 1,000.00 |
| 6550100 | MISCS COSTS & SERVS | 0.00 | 7,345.15 | 0.00 | 7,345.15 |
| 6550110 | MISCELLANEOUS SVC | 39,845.03 | 0.00 | 0.00 | 39,845.03 |
| 6550120 | OTHER ROUSTABOUT SER | 0.00 | 10,000.00 | 0.00 | 10,000.00 |
| 6630110 | CAPITAL OVERHEAD | 8,186.70 | 38,399.42 | 0.00 | 46,586.12 |
| 6740340 | TAXES OTHER | 0.00 | 37,221.18 | 0.00 | 37,221.18 |
| | Total Intangibles | 2,499,071.46 | 4,803,247.44 | 0.00 | 7,302,318.90 |

| Code | Tangible Description | Drilling Costs | Completion Costs | Dry Hole Costs | Total Costs |
|---------|----------------------|----------------|------------------|----------------|--------------|
| 6120110 | I&C EQUIPMENT | 0.00 | 67,787.05 | 0.00 | 67,787.05 |
| 6120120 | MEASUREMENT EQUIP | 0.00 | 35,029.25 | 0.00 | 35,029.25 |
| 6150110 | LOG PERFORATG&WL EQP | 0.00 | 11,250.00 | 0.00 | 11,250.00 |
| 6300150 | SEPARATOR EQUIPMENT | 0.00 | 308,237.78 | 0.00 | 308,237.78 |
| 6300220 | STORAGE VESSEL&TANKS | 0.00 | 48,457.50 | 0.00 | 48,457.50 |
| 6300230 | PUMPS - SURFACE | 0.00 | 6,922.50 | 0.00 | 6,922.50 |
| 6310130 | ARTIFICIAL LIFT EQP | 0.00 | 30,000.00 | 0.00 | 30,000.00 |
| 6310150 | CASG-COND&DRIVE PIPE | 25,000.00 | 0.00 | 0.00 | 25,000.00 |
| 6310420 | TUBING & COMPONENTS | 0.00 | 71,902.75 | 0.00 | 71,902.75 |
| 6310460 | WELLHEAD EQUIPMENT | 42,500.00 | 168,523.93 | 0.00 | 211,023.93 |
| 6310530 | SURFACE CASING | 20,220.00 | 0.00 | 0.00 | 20,220.00 |
| 6310540 | INTERMEDIATE CASING | 408,651.00 | 0.00 | 0.00 | 408,651.00 |
| 6310550 | PRODUCTION CASING | 461,979.36 | 0.00 | 0.00 | 461,979.36 |
| 6310580 | CASING COMPONENTS | 32,578.53 | 0.00 | 0.00 | 32,578.53 |
| 6330100 | PIPE,FIT,FLANG,CPLNG | 0.00 | 202,279.28 | 0.00 | 202,279.28 |
| | Total Tangibles | 990,928.89 | 950,390.04 | 0.00 | 1,941,318.93 |

| | | | | |
|----------------------|--------------|--------------|------|--------------|
| TOTAL ESTIMATED COST | 3,490,000.35 | 5,753,637.48 | 0.00 | 9,243,637.83 |
|----------------------|--------------|--------------|------|--------------|

WORKING INTEREST OWNER APPROVAL

Company Name:

Signature:

Print Name:

Title:

Date:

Email:

Note: Please include/attach well requirement data with ballot.



Authorization for Expenditure

AFE # XX-153051.01

Well Name: ROSS DRAW 35-26-23 FED COM 335H

AFE Date:

Cost Center Number: 1061571301

State:

Legal Description:

County/Parish:

Revision: ☐

Explanation and Justification:

| Code | Intangible Description | Drilling Costs | Completion Costs | Dry Hole Costs | Total Costs |
|---------|------------------------|----------------|------------------|----------------|-------------|
| 6010130 | COMPANY LABOR-ADJ | 1,857.83 | 0.00 | 0.00 | 1,857.83 |
| 6040110 | CHEMICALS - OTHER | 0.00 | 182,828.18 | 0.00 | 182,828.18 |
| 6060100 | DYED LIQUID FUELS | 109,020.27 | 217,559.59 | 0.00 | 326,579.86 |
| 6060130 | GASEOUS FUELS | 0.00 | 90,013.02 | 0.00 | 90,013.02 |
| 6080100 | DISPOSAL - SOLIDS | 82,023.98 | 5,285.42 | 0.00 | 87,309.40 |
| 6080110 | DISP-SALTWATER & OTH | 0.00 | 5,874.00 | 0.00 | 5,874.00 |
| 6080115 | DISP VIA PIPELINE SW | 0.00 | 75,000.00 | 0.00 | 75,000.00 |
| 6090100 | FLUIDS - WATER | 27,117.24 | 359,199.32 | 0.00 | 386,316.56 |
| 6090120 | RECYC TREAT&PROC-H2O | 0.00 | 196,443.61 | 0.00 | 196,443.61 |
| 6100100 | PERMIT SURVEY&TITLE | 10,000.00 | 0.00 | 0.00 | 10,000.00 |
| 6100110 | RIGHT OF WAY | 4,500.00 | 0.00 | 0.00 | 4,500.00 |
| 6110120 | ROAD&SITE PREP M&S | 36,166.67 | 0.00 | 0.00 | 36,166.67 |
| 6110130 | ROAD&SITE PREP SVC | 72,333.33 | 34,044.37 | 0.00 | 106,377.70 |
| 6120100 | I & C SERVICES | 0.00 | 59,573.44 | 0.00 | 59,573.44 |
| 6130170 | COMM SVCS - WAN | 932.39 | 0.00 | 0.00 | 932.39 |
| 6130360 | RTOC - ENGINEERING | 0.00 | 3,766.31 | 0.00 | 3,766.31 |
| 6130370 | RTOC - GEOSTEERING | 7,453.16 | 0.00 | 0.00 | 7,453.16 |
| 6140160 | ENV-SERVICES | 1,000.00 | 0.00 | 0.00 | 1,000.00 |
| 6150100 | CH LOG PERFRTG&WL SV | 11,302.56 | 502,776.04 | 0.00 | 514,078.60 |
| 6160100 | MATERIALS & SUPPLIES | 15,673.20 | 0.00 | 0.00 | 15,673.20 |
| 6170100 | PULLING&SWABBING SVC | 0.00 | 9,000.00 | 0.00 | 9,000.00 |
| 6170110 | SNUBBG&COIL TUBG SVC | 0.00 | 125,782.31 | 0.00 | 125,782.31 |
| 6190100 | TRCKG&HL-SOLID&FLUID | 31,810.56 | 0.00 | 0.00 | 31,810.56 |
| 6190110 | TRUCKING&HAUL OF EQP | 39,909.88 | 40,329.69 | 0.00 | 80,239.57 |
| 6200130 | CONSLT & PROJECT SVC | 103,706.30 | 90,010.29 | 0.00 | 193,716.59 |
| 6230120 | SAFETY SERVICES | 30,607.96 | 2,271.61 | 0.00 | 32,879.57 |
| 6300270 | SOLIDS CONTROL SRVCS | 65,953.59 | 0.00 | 0.00 | 65,953.59 |
| 6310120 | STIMULATION SERVICES | 0.00 | 941,106.03 | 0.00 | 941,106.03 |
| 6310190 | PROPPANT PURCHASE | 0.00 | 918,308.77 | 0.00 | 918,308.77 |
| 6310200 | CASING & TUBULAR SVC | 98,486.37 | 0.00 | 0.00 | 98,486.37 |
| 6310250 | CEMENTING SERVICES | 175,000.00 | 0.00 | 0.00 | 175,000.00 |
| 6310280 | DAYWORK COSTS | 647,500.00 | 0.00 | 0.00 | 647,500.00 |
| 6310300 | DIRECTIONAL SERVICES | 228,940.00 | 0.00 | 0.00 | 228,940.00 |
| 6310310 | DRILL BITS | 74,761.96 | 0.00 | 0.00 | 74,761.96 |
| 6310330 | DRILL&COMP FLUID&SVC | 297,703.29 | 13,653.10 | 0.00 | 311,356.39 |
| 6310370 | MOB & DEMOBILIZATION | 45,000.00 | 0.00 | 0.00 | 45,000.00 |
| 6310380 | OPEN HOLE EVALUATION | 18,278.71 | 0.00 | 0.00 | 18,278.71 |
| 6310480 | TSTNG-WELL, PL & OTH | 0.00 | 208,309.74 | 0.00 | 208,309.74 |
| 6310600 | MISC PUMPING SERVICE | 0.00 | 76,711.58 | 0.00 | 76,711.58 |
| 6320100 | EQPMNT SVC-SRF RNTL | 130,724.73 | 279,360.94 | 0.00 | 410,085.67 |
| 6320110 | EQUIP SVC - DOWNHOLE | 78,988.18 | 43,162.46 | 0.00 | 122,150.64 |
| 6320160 | WELDING SERVICES | 3,287.57 | 0.00 | 0.00 | 3,287.57 |
| 6320190 | WATER TRANSFER | 0.00 | 54,335.74 | 0.00 | 54,335.74 |
| 6350100 | CONSTRUCTION SVC | 0.00 | 189,030.94 | 0.00 | 189,030.94 |

Costs on this form are estimates only. Working Interest Owners should not consider these estimates as establishing any limit on the monies which will be required to perform the proposed operation.



Authorization for Expenditure

AFE # XX-153051.01

Well Name: ROSS DRAW 35-26-23 FED COM 335H

AFE Date:

Cost Center Number: 1061571301

State:

Legal Description:

County/Parish:

Revision: ☐

| Code | Intangible Description | Drilling Costs | Completion Costs | Dry Hole Costs | Total Costs |
|---------|------------------------|----------------|------------------|----------------|--------------|
| 6520100 | LEGAL FEES | 1,000.00 | 0.00 | 0.00 | 1,000.00 |
| 6550100 | MISCS COSTS & SERVS | 0.00 | 7,345.15 | 0.00 | 7,345.15 |
| 6550110 | MISCELLANEOUS SVC | 39,845.03 | 0.00 | 0.00 | 39,845.03 |
| 6550120 | OTHER ROUSTABOUT SER | 0.00 | 10,000.00 | 0.00 | 10,000.00 |
| 6630110 | CAPITAL OVERHEAD | 8,186.70 | 38,701.34 | 0.00 | 46,888.04 |
| 6740340 | TAXES OTHER | 0.00 | 32,895.18 | 0.00 | 32,895.18 |
| | Total Intangibles | 2,499,071.46 | 4,812,678.17 | 0.00 | 7,311,749.63 |

| Code | Tangible Description | Drilling Costs | Completion Costs | Dry Hole Costs | Total Costs |
|---------|----------------------|----------------|------------------|----------------|--------------|
| 6120110 | I&C EQUIPMENT | 0.00 | 67,787.05 | 0.00 | 67,787.05 |
| 6120120 | MEASUREMENT EQUIP | 0.00 | 35,029.25 | 0.00 | 35,029.25 |
| 6150110 | LOG PERFORATG&WL EQP | 0.00 | 11,250.00 | 0.00 | 11,250.00 |
| 6300150 | SEPARATOR EQUIPMENT | 0.00 | 308,237.78 | 0.00 | 308,237.78 |
| 6300220 | STORAGE VESSEL&TANKS | 0.00 | 48,457.50 | 0.00 | 48,457.50 |
| 6300230 | PUMPS - SURFACE | 0.00 | 6,922.50 | 0.00 | 6,922.50 |
| 6310130 | ARTIFICIAL LIFT EQP | 0.00 | 30,000.00 | 0.00 | 30,000.00 |
| 6310150 | CASG-COND&DRIVE PIPE | 25,000.00 | 0.00 | 0.00 | 25,000.00 |
| 6310420 | TUBING & COMPONENTS | 0.00 | 71,902.75 | 0.00 | 71,902.75 |
| 6310460 | WELLHEAD EQUIPMENT | 42,500.00 | 193,923.93 | 0.00 | 236,423.93 |
| 6310530 | SURFACE CASING | 20,220.00 | 0.00 | 0.00 | 20,220.00 |
| 6310540 | INTERMEDIATE CASING | 408,651.00 | 0.00 | 0.00 | 408,651.00 |
| 6310550 | PRODUCTION CASING | 461,979.36 | 0.00 | 0.00 | 461,979.36 |
| 6310580 | CASING COMPONENTS | 32,578.53 | 0.00 | 0.00 | 32,578.53 |
| 6330100 | PIPE,FIT,FLANG,CPLNG | 0.00 | 202,279.28 | 0.00 | 202,279.28 |
| | Total Tangibles | 990,928.89 | 975,790.04 | 0.00 | 1,966,718.93 |

| | | | | |
|----------------------|--------------|--------------|------|--------------|
| TOTAL ESTIMATED COST | 3,490,000.35 | 5,788,468.21 | 0.00 | 9,278,468.56 |
|----------------------|--------------|--------------|------|--------------|

WORKING INTEREST OWNER APPROVAL

Company Name:

Signature:

Print Name:

Title:

Date:

Email:

Note: Please include/attach well requirement data with ballot.



Authorization for Expenditure

AFE # XX-159001.01

Well Name: ROSS DRAW 35-26-23 FED COM 336H

AFE Date:

Cost Center Number: 1061689201

State:

Legal Description:

County/Parish:

Revision: ☐

Explanation and Justification:

| Code | Intangible Description | Drilling Costs | Completion Costs | Dry Hole Costs | Total Costs |
|---------|------------------------|----------------|------------------|----------------|-------------|
| 6010130 | COMPANY LABOR-ADJ | 1,857.83 | 0.00 | 0.00 | 1,857.83 |
| 6040110 | CHEMICALS - OTHER | 0.00 | 182,828.18 | 0.00 | 182,828.18 |
| 6060100 | DYED LIQUID FUELS | 109,020.27 | 217,559.59 | 0.00 | 326,579.86 |
| 6060130 | GASEOUS FUELS | 0.00 | 90,013.02 | 0.00 | 90,013.02 |
| 6080100 | DISPOSAL - SOLIDS | 82,023.98 | 5,285.42 | 0.00 | 87,309.40 |
| 6080110 | DISP-SALTWATER & OTH | 0.00 | 5,874.00 | 0.00 | 5,874.00 |
| 6080115 | DISP VIA PIPELINE SW | 0.00 | 75,000.00 | 0.00 | 75,000.00 |
| 6090100 | FLUIDS - WATER | 27,117.24 | 359,199.32 | 0.00 | 386,316.56 |
| 6090120 | RECYC TREAT&PROC-H2O | 0.00 | 196,443.61 | 0.00 | 196,443.61 |
| 6100100 | PERMIT SURVEY&TITLE | 10,000.00 | 0.00 | 0.00 | 10,000.00 |
| 6100110 | RIGHT OF WAY | 4,500.00 | 0.00 | 0.00 | 4,500.00 |
| 6110120 | ROAD&SITE PREP M&S | 36,166.67 | 0.00 | 0.00 | 36,166.67 |
| 6110130 | ROAD&SITE PREP SVC | 72,333.33 | 34,044.37 | 0.00 | 106,377.70 |
| 6120100 | I & C SERVICES | 0.00 | 59,573.44 | 0.00 | 59,573.44 |
| 6130170 | COMM SVCS - WAN | 932.39 | 0.00 | 0.00 | 932.39 |
| 6130360 | RTOC - ENGINEERING | 0.00 | 3,766.31 | 0.00 | 3,766.31 |
| 6130370 | RTOC - GEOSTEERING | 7,453.16 | 0.00 | 0.00 | 7,453.16 |
| 6140160 | ENV-SERVICES | 1,000.00 | 0.00 | 0.00 | 1,000.00 |
| 6150100 | CH LOG PERFRTG&WL SV | 11,302.56 | 502,776.04 | 0.00 | 514,078.60 |
| 6160100 | MATERIALS & SUPPLIES | 15,673.20 | 0.00 | 0.00 | 15,673.20 |
| 6170100 | PULLING&SWABBING SVC | 0.00 | 9,000.00 | 0.00 | 9,000.00 |
| 6170110 | SNUBBG&COIL TUBG SVC | 0.00 | 125,782.31 | 0.00 | 125,782.31 |
| 6190100 | TRCKG&HL-SOLID&FLUID | 31,810.56 | 0.00 | 0.00 | 31,810.56 |
| 6190110 | TRUCKING&HAUL OF EQP | 39,909.88 | 40,329.69 | 0.00 | 80,239.57 |
| 6200130 | CONSLT & PROJECT SVC | 103,706.30 | 90,010.29 | 0.00 | 193,716.59 |
| 6230120 | SAFETY SERVICES | 30,607.96 | 2,271.61 | 0.00 | 32,879.57 |
| 6300270 | SOLIDS CONTROL SRVCS | 65,953.59 | 0.00 | 0.00 | 65,953.59 |
| 6310120 | STIMULATION SERVICES | 0.00 | 941,106.03 | 0.00 | 941,106.03 |
| 6310190 | PROPPANT PURCHASE | 0.00 | 918,308.77 | 0.00 | 918,308.77 |
| 6310200 | CASING & TUBULAR SVC | 98,486.37 | 0.00 | 0.00 | 98,486.37 |
| 6310250 | CEMENTING SERVICES | 175,000.00 | 0.00 | 0.00 | 175,000.00 |
| 6310280 | DAYWORK COSTS | 647,500.00 | 0.00 | 0.00 | 647,500.00 |
| 6310300 | DIRECTIONAL SERVICES | 228,940.00 | 0.00 | 0.00 | 228,940.00 |
| 6310310 | DRILL BITS | 74,761.96 | 0.00 | 0.00 | 74,761.96 |
| 6310330 | DRILL&COMP FLUID&SVC | 297,703.29 | 13,653.10 | 0.00 | 311,356.39 |
| 6310370 | MOB & DEMOBILIZATION | 45,000.00 | 0.00 | 0.00 | 45,000.00 |
| 6310380 | OPEN HOLE EVALUATION | 18,278.71 | 0.00 | 0.00 | 18,278.71 |
| 6310480 | TSTNG-WELL, PL & OTH | 0.00 | 208,309.74 | 0.00 | 208,309.74 |
| 6310600 | MISC PUMPING SERVICE | 0.00 | 76,711.58 | 0.00 | 76,711.58 |
| 6320100 | EQPMNT SVC-SRF RNTL | 130,724.73 | 279,360.94 | 0.00 | 410,085.67 |
| 6320110 | EQUIP SVC - DOWNHOLE | 78,988.18 | 43,162.46 | 0.00 | 122,150.64 |
| 6320160 | WELDING SERVICES | 3,287.57 | 0.00 | 0.00 | 3,287.57 |
| 6320190 | WATER TRANSFER | 0.00 | 54,335.74 | 0.00 | 54,335.74 |
| 6350100 | CONSTRUCTION SVC | 0.00 | 189,030.94 | 0.00 | 189,030.94 |

Costs on this form are estimates only. Working Interest Owners should not consider these estimates as establishing any limit on the monies which will be required to perform the proposed operation.



Authorization for Expenditure

AFE # XX-159001.01

Well Name: ROSS DRAW 35-26-23 FED COM 336H

AFE Date:

Cost Center Number: 1061689201

State:

Legal Description:

County/Parish:

Revision: ☐

| Code | Intangible Description | Drilling Costs | Completion Costs | Dry Hole Costs | Total Costs |
|---------|------------------------|----------------|------------------|----------------|--------------|
| 6520100 | LEGAL FEES | 1,000.00 | 0.00 | 0.00 | 1,000.00 |
| 6550100 | MISCS COSTS & SERVS | 0.00 | 7,345.15 | 0.00 | 7,345.15 |
| 6550110 | MISCELLANEOUS SVC | 39,845.03 | 0.00 | 0.00 | 39,845.03 |
| 6550120 | OTHER ROUSTABOUT SER | 0.00 | 10,000.00 | 0.00 | 10,000.00 |
| 6630110 | CAPITAL OVERHEAD | 8,186.70 | 38,701.34 | 0.00 | 46,888.04 |
| 6740340 | TAXES OTHER | 0.00 | 32,895.18 | 0.00 | 32,895.18 |
| | Total Intangibles | 2,499,071.46 | 4,812,678.17 | 0.00 | 7,311,749.63 |

| Code | Tangible Description | Drilling Costs | Completion Costs | Dry Hole Costs | Total Costs |
|---------|----------------------|----------------|------------------|----------------|--------------|
| 6120110 | I&C EQUIPMENT | 0.00 | 67,787.05 | 0.00 | 67,787.05 |
| 6120120 | MEASUREMENT EQUIP | 0.00 | 35,029.25 | 0.00 | 35,029.25 |
| 6150110 | LOG PERFORATG&WL EQP | 0.00 | 11,250.00 | 0.00 | 11,250.00 |
| 6300150 | SEPARATOR EQUIPMENT | 0.00 | 308,237.78 | 0.00 | 308,237.78 |
| 6300220 | STORAGE VESSEL&TANKS | 0.00 | 48,457.50 | 0.00 | 48,457.50 |
| 6300230 | PUMPS - SURFACE | 0.00 | 6,922.50 | 0.00 | 6,922.50 |
| 6310130 | ARTIFICIAL LIFT EQP | 0.00 | 30,000.00 | 0.00 | 30,000.00 |
| 6310150 | CASG-COND&DRIVE PIPE | 25,000.00 | 0.00 | 0.00 | 25,000.00 |
| 6310420 | TUBING & COMPONENTS | 0.00 | 71,902.75 | 0.00 | 71,902.75 |
| 6310460 | WELLHEAD EQUIPMENT | 42,500.00 | 193,923.93 | 0.00 | 236,423.93 |
| 6310530 | SURFACE CASING | 20,220.00 | 0.00 | 0.00 | 20,220.00 |
| 6310540 | INTERMEDIATE CASING | 408,651.00 | 0.00 | 0.00 | 408,651.00 |
| 6310550 | PRODUCTION CASING | 461,979.36 | 0.00 | 0.00 | 461,979.36 |
| 6310580 | CASING COMPONENTS | 32,578.53 | 0.00 | 0.00 | 32,578.53 |
| 6330100 | PIPE,FIT,FLANG,CPLNG | 0.00 | 202,279.28 | 0.00 | 202,279.28 |
| | Total Tangibles | 990,928.89 | 975,790.04 | 0.00 | 1,966,718.93 |

| | | | | |
|----------------------|--------------|--------------|------|--------------|
| TOTAL ESTIMATED COST | 3,490,000.35 | 5,788,468.21 | 0.00 | 9,278,468.56 |
|----------------------|--------------|--------------|------|--------------|

WORKING INTEREST OWNER APPROVAL

Company Name:

Signature:

Print Name:

Title:

Date:

Email:

Note: Please include/attach well requirement data with ballot.



Devon Energy Center
333 West Sheridan Avenue
Oklahoma City, OK 73102-5015

February 27, 2025

Working Interest Owners
Listed on Attached Exhibit "A"

Re: Ross Draw 35-26-23 Fed Com 324H, 325H, 335H, 336H
E/2 Sections 23, 26 and 35, Township 26 South, Range 29 East
Eddy County, New Mexico

Dear Sir or Madam,

WPX Energy Permian, LLC ("WPX"), a wholly owned subsidiary of Devon Energy Corporation (Devon), hereby respectfully submits this supplemental proposal to amend the approved bottom hole location (BHL) for the above referenced wells which were proposed in letter dated November 21, 2024. This adjustment aligns with Devon's commitment to efficient resource development and adherence to regulatory requirements. Attached to this proposal, please find the updated survey plat showing the proposed BHL.

Ross Draw 35-26-23 Fed Com 324H
Original BHL: 20' FNL & 1,435' FEL
Proposed BHL: 20' FNL & 2,310' FEL

Ross Draw 35-26-23 Fed Com 335H
Original BHL: 19' FNL & 1,229' FEL
Proposed BHL: 20' FNL & 1815' FEL

Ross Draw 35-26-23 Fed Com 325H
Original BHL: 20' FNL & 1,230' FEL
Proposed BHL: 20' FNL & 1,265' FEL

Ross Draw 35-26-23 Fed Com 336H
Original BHL: 19' FNL & 329' FEL
Proposed BHL: 20' FNL & 770' FEL

Devon ensures that the proposed BHL remains within the approved drilling unit and complies with all applicable regulatory requirements. We kindly request your review and approval of this supplement proposal at your earliest convenience. Should you have any questions, please do not hesitate to contact me at 405-552-6113 or by email at Tim.Prout@dv.com.

Sincerely,

WPX Energy Permian, LLC

A handwritten signature in blue ink that reads "Tim Prout".

Tim Prout
Sr. Staff Landman

Company / Individual: _____

By: _____ Name: _____

Title: _____ Date: _____

Supplement Well location
Ross Draw 35-26-23 Fed Com 324H, 325H, 335H, 336H
February 27, 2025

Exhibit "A"
Working Interest Owners

EGL Resources, Inc.
508 West Wall Street, Suite 1200
Midland, Texas 79701

COG Operating LLC
550 West Texas, Suite 100
Midland, TX 79701

National XP Company, Ltd.
P.O. Box 25202
Dallas, TX 75225

Comet Petroleum
P.O. Box 1240
Graham, TX 76046

Broughton Petroleum, Inc.
1225 N. Loop W, Suite 1055
Houston, TX 77008

Harvey H. Mueller, II
6457 Southwest Blvd.
Benbrook, TX 76132

Trainer Partners LTD
PO Box 754,
Midland, Texas 79702

Marathon Oil Permian LLC
990 Town & Country Blvd.
Houston, TX 77024-2217

Sonic Oil & Gas, LP
P.O. Box 76450
Graham, TX 76450

Marshall & Winston
P.O. Box 50880
Midland, TX 79710

Chronology of Contacts:

Harvey Mueller

1/23/25 Email Austin Motheral regarding Harvey Mueller's working interest
1/22/25 Email Jeff Murray with copies of documents pertaining to Harvey's interest
1/14/25 Email with Bryce Mueller to discuss our development plans
12/31/24 Email with Harvey Mueller discussing unit size.

COG Operating

1/21/25 Email Valeria Gomez regarding our development plans and COG's interest
12/18/24 Email with Matt Gray of COG/COPC

Titus Oil & Gas III, LLC

1/17/25 Email with Reed Brunette with copy of proposed JOA

Broughton Petroleum

12/17/24 Email with Sutton Stone with well elections
1/6/24 Email Mr. Stone regarding timing of our development plans
12/12/24 Email Eryn Burkhalter discussing development plans and timing
12/18/24 Email with Roger Gingell to discuss unit interest

Marathon Oil Permian, LLC

1/6/25 Email with Landman Sam Cox

Comet Petroleum

12/30/24 Email from John Cox with signed elections



TAB 3

| | |
|----------------------|--|
| Exhibit B: | Self-Affirmed Statement of Russell Goodin, Geologist |
| Revised Exhibit B-1: | Structure Map |
| Exhibit B-2: | Stratigraphic Cross Section |
| Revised Exhibit B-3: | Gross Isochore |
| Exhibit B-4: | Gun Barrel View |
| Exhibit B-5: | Cross-Section with Well Trajectory |

**STATE OF NEW MEXICO
DEPARTMENT OF ENERGY, MINERALS AND NATURAL RESOURCES
OIL CONSERVATION DIVISION**

**APPLICATION OF WPX ENERGY PERMIAN, LLC
FOR COMPULSORY POOLING,
EDDY COUNTY, NEW MEXICO**

Case No. 25152

SELF-AFFIRMED STATEMENT OF J. RUSSELL GOODIN

I, J. Russell Goodin, state and affirm the following:

1. I am over the age of 18, and I have personal knowledge of the matters stated herein.
2. I am employed as a petroleum geologist for WPX Energy Permian, LLC ("WPX"), and I am familiar with the subject application and the geology involved.
3. I have testified previously by affidavit before the Oil Conservation Division ("Division") as an expert petroleum geologist; my credentials have been made a matter of record, and I have been qualified as an expert by the Division.
 - a. I have a Bachelor of Science Degree in Geology from Weber State University and a Master of Science Degree in Geology from Simon Fraser University.
 - b. I have worked on New Mexico Oil and Gas matters since 2015.
4. This Self-Affirmed Statement is submitted in connection with the filing by WPX of the above-referenced compulsory pooling application pursuant to 19.15.4.12.A(1) NMAC.
5. **Exhibit B-1** is a structure map showing the depth (subsea) to the top of the Bone Spring formation, a marker that defines the top of the target interval for the proposed wells. Contour interval of 100'. The units being pooled are outlined by red rectangles. The



structure map shows that there is a regional down-dip to the east. I do not observe any faulting, pinchouts, or other geologic impediments to developing this targeted interval.

6. **Exhibit B-2** is a stratigraphic cross-section flattened on the Bone Spring top. Each well in the cross-section contains at least a gamma ray log. The cross-section demonstrates continuity and consistent thickness across the target zone. The well logs on the cross-section give a representative sample of the Bone Spring. The landing zones are highlighted by the well numbers.

7. Additional exhibits for the benefit of the Division's review include **Exhibit B-3**, a gross isochore from the top of Bone Spring to the Wolfcamp, as well as **Exhibits B-4** and **B-5**. **Exhibit B-4** is a gun barrel representation of the unit, and **Exhibit B-5** is a 3D structural cross section built along the wellbore trajectories.

8. I conclude from the attached exhibits that:

- a. The horizontal spacing and proration unit is justified from a geologic standpoint.
- b. There are no structural impediments or faulting that will interfere with horizontal development.
- c. Each quarter-quarter section in the unit will contribute more or less equally to production.

9. The preferred well orientation in this area is North-South so that the wells run sub-perpendicular to the inferred orientation of the maximum horizontal stress.

10. The Exhibits to this Self-Affirmed Statement were prepared by me or compiled from WPX's company business records under my direct supervision.

11. The granting of this Application is in the interests of conservation, the prevention of waste and the drilling of unnecessary wells, and the protection of correlative rights.

12. The foregoing is correct and complete to the best of my knowledge and belief.

[Signature page follows]

Signature page of Self-Affirmed Statement of J. Russell Goodin:

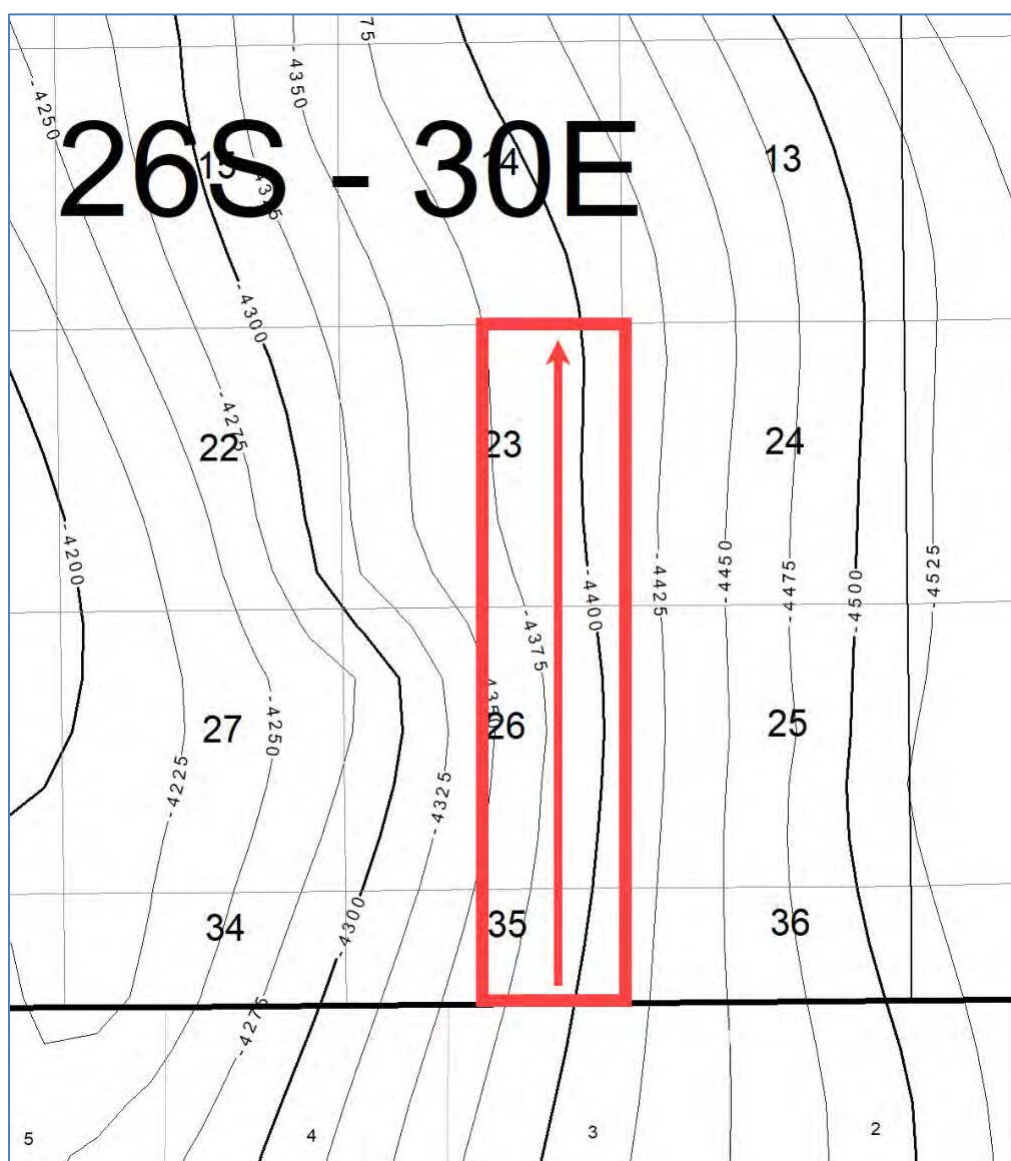
I understand that this Self-Affirmed Statement will be used as written testimony before the Division in Case No. 25152 and affirm that my testimony herein is true and correct, to the best of my knowledge and belief and made under penalty of perjury under the laws of the State of New Mexico.



J. Russell Goodin



Date Signed



Revised Exhibit B-1 is a structure map showing the depth (subsea) to the top of the Bone Spring formation, a marker that defines the top of the target interval for the proposed wells. The red arrow indicates well direction. Contour interval = 25'

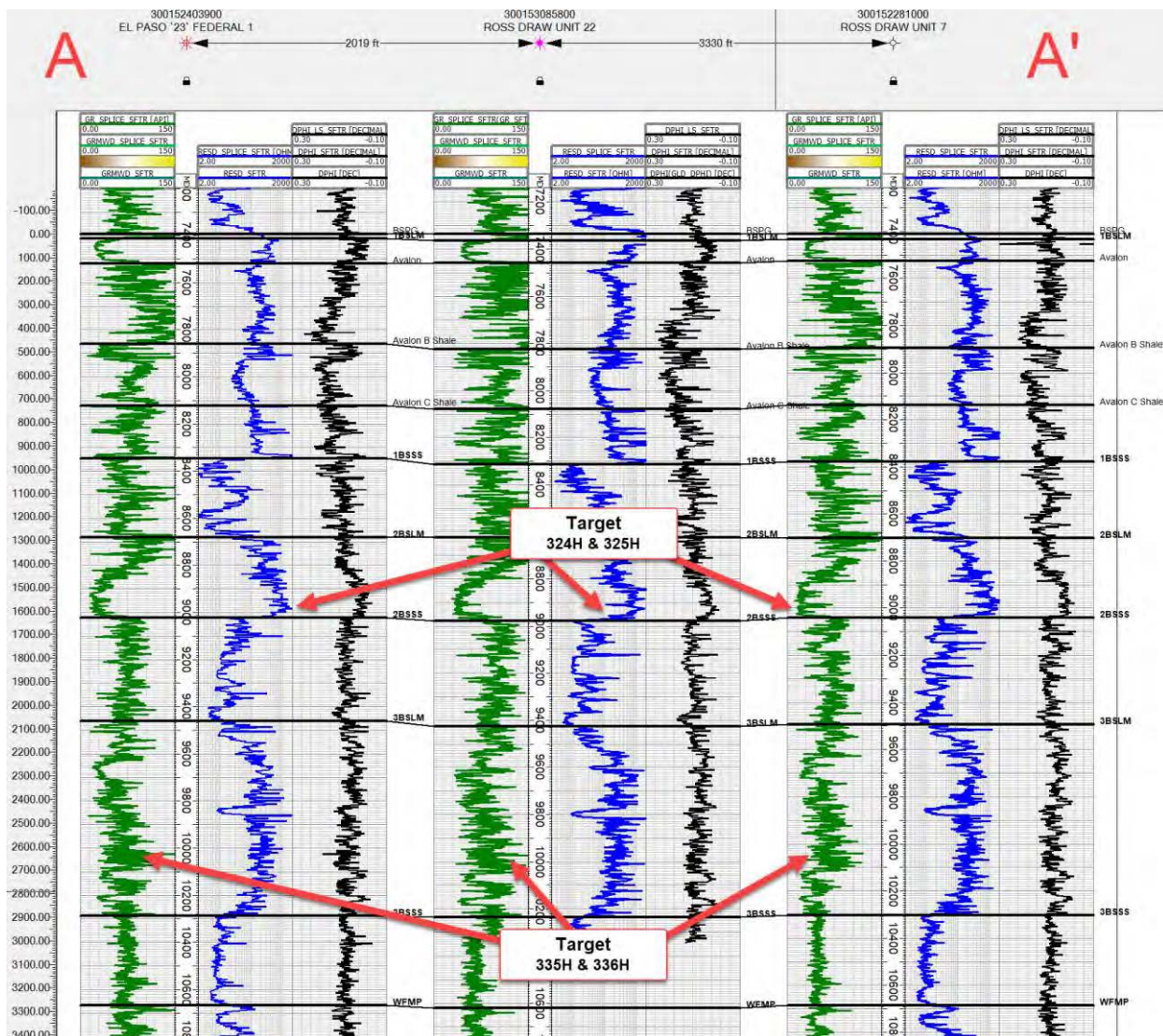
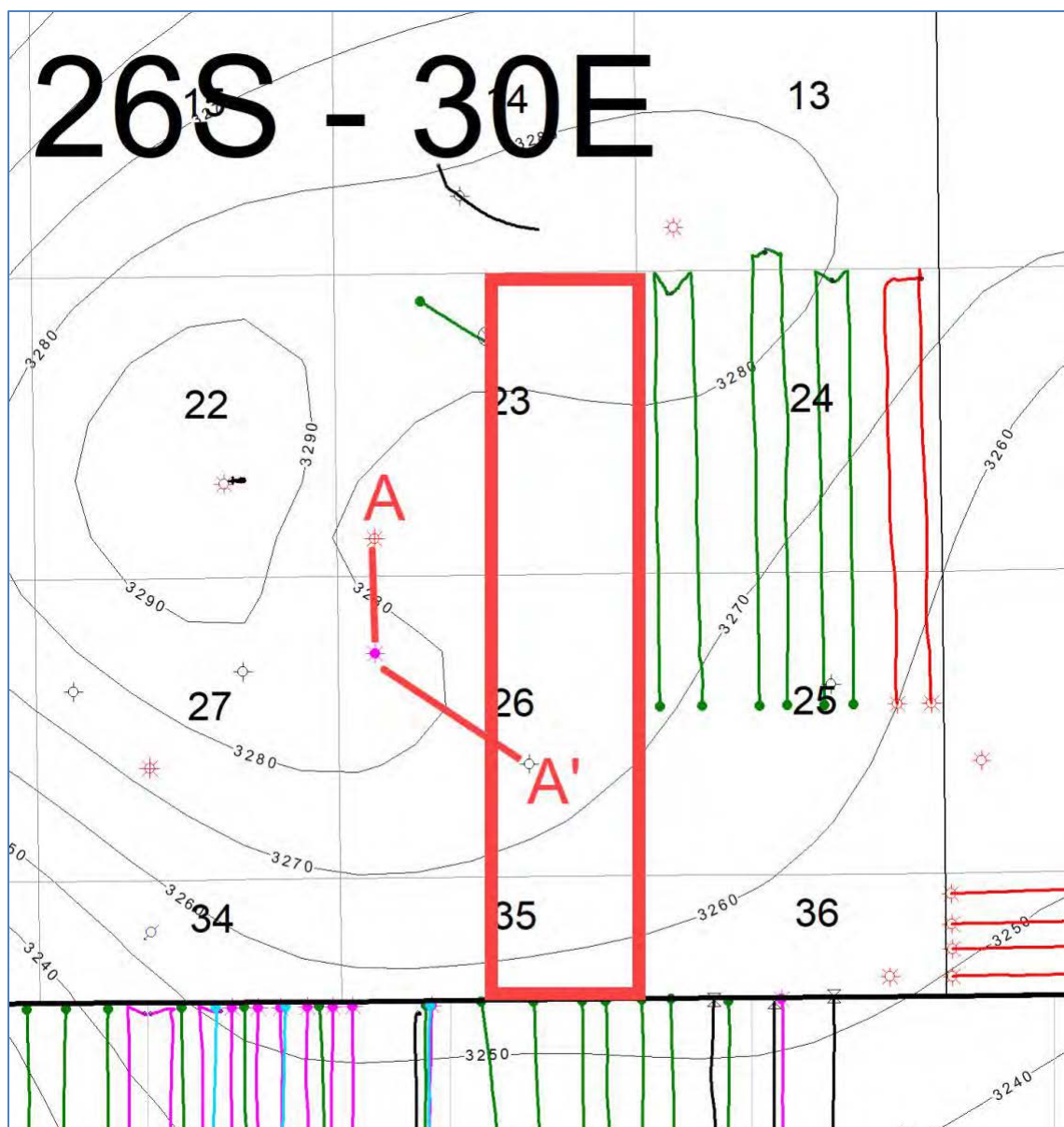


Exhibit B-2 Cross-section A to A'. Stratigraphic cross-section hung on top of Bone Spring formation. Target interval indicated by well number.

**EXHIBIT
B-2**



Revised Exhibit B-3 Gross isochore from the top of Bone Spring to top of Wolfcamp with a 10' contour interval. Map demonstrates continuity and consistent thickness of formation.














| Ross Draw East 35, 26, 33 26S-30E | | Lindale/Nailed It 24, N½ 25 & 36, S½ 25 |
|--------------------------------------|--|--|
| |   1650' FEL 660' FEL | 2BSSS |
| |   1815' FEL 770' FEL | 3BSLM |
| | | 3BSSS |
| | | WFMP XY |
| |    2310' FEL 1413' FEL 515' FEL | WFMP A Upper |
| |   1861' FEL 964' FEL | WFMP A Lower |
| | | WFMP B100 |
| |     2310' FEL 1650' FEL 990' FEL 330' FEL | WFMP B200 |
| | | WFMP B300 |

Exhibit B-4 is a gun barrel representation of the unit.

**EXHIBIT
B-4**

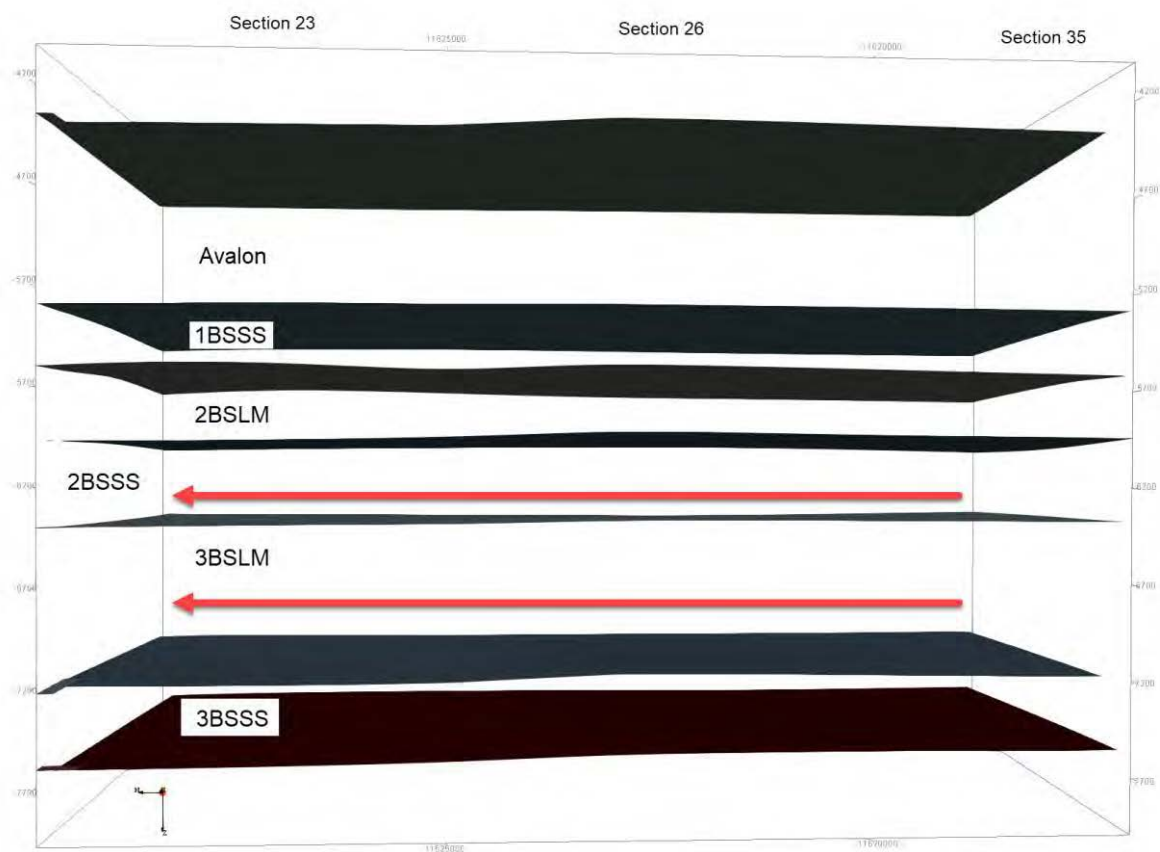


Exhibit B-5 Three-dimensional structural cross section with approximate well trajectory shown with red arrows.

**EXHIBIT
B-5**

TAB 4

| | |
|--------------|--|
| Exhibit C: | Self-Affirmed Statement of Notice, Darin C. Savage |
| Exhibit C-1: | Notice Letters |
| Exhibit C-2: | Mailing List |
| Exhibit C-3: | Affidavits of Publication |

**STATE OF NEW MEXICO
ENERGY, MINERALS AND NATURAL RESOURCES DEPARTMENT
OIL CONSERVATION DIVISION**

**APPLICATION OF WPX ENERGY PERMIAN, LLC
FOR A COMPULSORY POOLING,
EDDY COUNTY, NEW MEXICO**

Case No. 25152

SELF-AFFIRMED STATEMENT OF NOTICE

I, Darin C. Savage, attorney and authorized representative of WPX Energy Permian, LLC (“WPX”), the Applicant herein, states and affirms the following:


1. Notice of the applications and hearing in the above-reference cases was timely sent by certified mail, return receipt requested, through the United States Postal Service on January 23, 2025, to all uncommitted interest owners sought to be pooled in this proceeding. See Exhibit C-2, attached hereto. Copies of notice letters and evidence of mailing to parties are attached hereto as Exhibits C-1 and C-2
2. Notice was sent to the Carlsbad Current Argus, a newspaper of general circulation in Eddy County, New Mexico, and timely published in said newspaper on January 25, 2025. See Exhibit C-3.



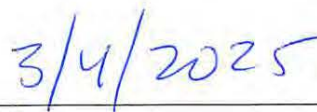
[Signature page follows]

Signature page of Self-Affirmed Statement of Darin C. Savage:

I understand that this Self-Affirmed Statement will be used as written testimony before the Division in Case No. 25152 and affirm that my testimony herein is true and correct, to the best of my knowledge and belief and made under penalty of perjury under the laws of the State of New Mexico.



Darin Savage



Date Signed



For the Pursuit of Energy

ABADIE | SCHILL PC

| | |
|-----------|--------------|
| Colorado | New Mexico |
| Louisiana | Texas |
| Nebraska | Kansas |
| Montana | Wyoming |
| Oklahoma | California |
| | North Dakota |

January 23, 2025

VIA CERTIFIED MAIL
RETURN RECEIPT REQUESTED

TO: ALL INTEREST OWNERS SUBJECT TO POOLING PROCEEDINGS

Re: Application of WPX Energy Permian, LLC
for a Compulsory Pooling,
Eddy County, New Mexico
Ross Draw 35-26-23 Fed Com 324H Well
Ross Draw 35-26-23 Fed Com 325H Well
Ross Draw 35-26-23 Fed Com 335H Well
Ross Draw 35-26-23 Fed Com 336H Well

Case No. 25152:

Dear Interest Owner:

This letter is to advise you that WPX Energy Permian, LLC ("WPX"), has filed the enclosed application, Case No. 25152, with the New Mexico Oil Conservation Division ("Division") for an order pooling all uncommitted mineral interests in the Bone Spring formation, designated as an oil pool, underlying a standard 769.91-acre, more or less, spacing unit comprised of the E/2 of Sections 23, 26 and 35, Township 26 South, Range 30 East, NMPM, Eddy County, New Mexico.

WPX requested that this Application be set for hearing before an Examiner of the Oil Conservation Division on February 13, 2025. The status of the hearing, including any continuances, can be monitored through the Division's website. Division hearings will commence at 9:00 a.m., in the Wendell Chino Building, Pecos Hall located on the 1st Floor, at 1220 South Saint Francis Drive, Santa Fe, New Mexico 87505. If so desired, you can attend the hearing in person at Pecos Hall or you can attend virtually through remote online access. For information about attending by remote access and reviewing the status of the case, you can visit the Division's website at: <https://www.emnrd.nm.gov/oed/hearing-info/> or call (505) 476-3441.

**EXHIBIT
C-1**

abadieschill.com

214 McKenzie Street, Santa Fe, New Mexico, 87501

O : 970.385.4401 • F : 970.385.4901

You are being notified as an interest owner (subject to title examination) and are not required to attend this hearing, but as an owner of an interest that may be affected by this application, you may appear and present testimony. Failure to appear at that time and become a party of record will preclude you from challenging the matter at a later date.

Parties appearing in cases are required by Division Rule 19.15.4.13.B NMAC to file a Pre-hearing Statement at least four business days in advance of a scheduled hearing, but in no event later than 5 p.m. mountain time on the Thursday preceding the scheduled hearing date. This statement must be filed at the Division's Santa Fe office at the above specified address and should include: The names of the parties and their attorneys; a concise statement of the case; the nature of any protests or objections; the names of all witnesses the party will call to testify at the hearing; the approximate time the party will need to present its case; and identification of any procedural matters that are to be resolved prior to the hearing.

If you have any questions about this matter, please contact Tim Prout at (405) 552-6113 or at Tim.Prout@dnv.com.

Sincerely,

A handwritten signature in black ink, appearing to read 'Darin C. Savage', with a horizontal line underneath.

Darin C. Savage

***Attorney for WPX Energy Permian,
LLC***



For the Pursuit of Energy

ABADIE | SCHILL PC

| | |
|-----------|--------------|
| Colorado | New Mexico |
| Louisiana | Texas |
| Nebraska | Kansas |
| Montana | Wyoming |
| Oklahoma | California |
| | North Dakota |

February 5, 2025

VIA CERTIFIED MAIL
RETURN RECEIPT REQUESTED

TO: ALL INTEREST OWNERS SUBJECT TO POOLING PROCEEDINGS

Re: Application of WPX Energy Permian, LLC
for a Compulsory Pooling,
Eddy County, New Mexico
Ross Draw 35-26-23 Fed Com 324H Well
Ross Draw 35-26-23 Fed Com 325H Well
Ross Draw 35-26-23 Fed Com 335H Well
Ross Draw 35-26-23 Fed Com 336H Well

Case No. 25152:

Dear EGL Resources, Inc.:

This letter is to advise you that WPX Energy Permian, LLC ("WPX"), has filed the enclosed application, Case No. 25152, with the New Mexico Oil Conservation Division ("Division") for an order pooling all uncommitted mineral interests in the Bone Spring formation, designated as an oil pool, underlying a standard 769.91-acre, more or less, spacing unit comprised of the E/2 of Sections 23, 26 and 35, Township 26 South, Range 30 East, NMPM, Eddy County, New Mexico. This is a second notice letter that has been sent as a precaution to account for a discrepancy in mailing address which resulted in the return of the first notice. Attached as Exhibit 1 is a copy of the first notice letter which was mailed on January 23, 2025. Attached as Exhibit 2 is proof of mailing for the first notice.

WPX requested that this Application be set for hearing before an Examiner of the Oil Conservation Division on February 13, 2025, however the hearing is not listed on the February 13, 2025, docket and has been bumped to the March 13, 2025 docket. The status of the hearing, including any continuances, can be monitored through the Division's website. Division hearings will commence at 9:00 a.m., in the Wendell Chino Building, Pecos Hall located on the 1st Floor, at 1220 South Saint Francis Drive, Santa Fe, New

abadieschill.com

214 McKenzie Street, Santa Fe, New Mexico, 87501

O : 970.385.4401 • F : 970.385.4901

Mexico 87505. If so desired, you can attend the hearing in person at Pecos Hall or you can attend virtually through remote online access. For information about attending by remote access and reviewing the status of the case, you can visit the Division's website at: <https://www.emnrd.nm.gov/ocd/hearing-info/> or call (505) 476-3441.

You are being notified as an interest owner (subject to title examination) and are not required to attend this hearing, but as an owner of an interest that may be affected by this application, you may appear and present testimony. Failure to appear at that time and become a party of record will preclude you from challenging the matter at a later date.

Parties appearing in cases are required by Division Rule 19.15.4.13.B NMAC to file a Pre-hearing Statement at least four business days in advance of a scheduled hearing, but in no event later than 5 p.m. mountain time on the Thursday preceding the scheduled hearing date. This statement must be filed at the Division's Santa Fe office at the above specified address and should include: The names of the parties and their attorneys; a concise statement of the case; the nature of any protests or objections; the names of all witnesses the party will call to testify at the hearing; the approximate time the party will need to present its case; and identification of any procedural matters that are to be resolved prior to the hearing.

If you have any questions about this matter, please contact Tim Prout at (405) 552-6113 or at Tim.Prout@dnv.com.

Sincerely,



Darin C. Savage

***Attorney for WPX Energy Permian,
LLC***

From: Reed Brunette <rbrunette@titusoil.com>
Sent: Thursday, March 6, 2025 1:34 PM
To: Prout, Tim <Tim.Prout@dv.com>
Subject: Re: [EXTERNAL] FW: [EXTERNAL] Transfer Order Request

Tim,

We have received and reviewed the notice, and we don't have any issues with it. Let me know if you all need anything else.

Best,
Reed

From: Prout, Tim <Tim.Prout@dv.com>
Sent: Thursday, March 6, 2025 8:28 AM
To: Reed Brunette <rbrunette@titusoil.com>
Subject: FW: [EXTERNAL] FW: [EXTERNAL] Transfer Order Request

Reed,

If Titus is agreeable, please confirm that you have received notice and waive any notice requirements. I'm need to get this to the attorney today, if possible.

Thanks,

Tim Prout

Sr. Staff Landman
Delaware Basin Business Unit

Devon Energy Production Company, L.P.
333 W. Sheridan Ave.

| Transaction Report Details - CertifiedPro.net | | | | | | | | | |
|--|--------------|-------------------------------------|--|--|------------------------|------------|----------|----------------|-------|
| Date Mailed: 1/23/2025 | | | | | | | | | |
| Reference Number: 4188-76 - 25152 Ross Draw B5 | | | | | | | | | |
| Generated: 3/4/2025 3:11:49 PM | | | | | | | | | |
| USPS Article Number | Date Created | Reference Number | Name 1 | Name 2 | Address1 | Address2 | Address3 | City | State |
| 9314869904300130673685 | 1/23/25 | 4188-76 - 25152 Ross Draw B5 - ORRI | Water Duncan Oil, LLC | | 100 Park Avenue BLDG | Suite 1200 | | Oklahoma City | OK |
| 9314869904300130673654 | 1/23/25 | 4188-76 - 25152 Ross Draw B5 - ORRI | Tr of Carl E. Speight Testamentary Trust A | and Tr of Carl E. Speight Testamentary Trust 2601 Terrace Ave. | 4209 Cardinal Lane | | | Midland | TX |
| 9314869904300130673647 | 1/23/25 | 4188-76 - 25152 Ross Draw B5 - ORRI | TVA Holdings, LLC | | 8111 Westchester Drive | Suite 900 | | Midland | TX |
| 9314869904300130673616 | 1/23/25 | 4188-76 - 25152 Ross Draw B5 - ORRI | TD Minerals, LLC | | 4143 Maple Avenue | Suite 500 | | Dallas | TX |
| 9314869904300130673609 | 1/23/25 | 4188-76 - 25152 Ross Draw B5 - ORRI | SWP Trian Mineral Holdings, LP | | 4143 Maple Avenue | Suite 500 | | Dallas | TX |
| 9314869904300130673593 | 1/23/25 | 4188-76 - 25152 Ross Draw B5 - ORRI | SWP Trian Reg, LP | | 4143 Maple Avenue | Suite 500 | | Dallas | TX |
| 9314869904300130673588 | 1/23/25 | 4188-76 - 25152 Ross Draw B5 - ORRI | SWP Trian Reg, LP | | 4143 Maple Avenue | Suite 500 | | Dallas | TX |
| 9314869904300130673579 | 1/23/25 | 4188-76 - 25152 Ross Draw B5 - ORRI | Rockstar Alloy | | P.O. Box 15 | | | Crosbyville Pa | TX |
| 9314869904300130673562 | 1/23/25 | 4188-76 - 25152 Ross Draw B5 - ORRI | Rockstar Alloy | | P.O. Box 15 | | | Crosbyville Pa | TX |
| 9314869904300130673551 | 1/23/25 | 4188-76 - 25152 Ross Draw B5 - ORRI | Rockstar Alloy | | P.O. Box 15 | | | Crosbyville Pa | TX |
| 9314869904300130673554 | 1/23/25 | 4188-76 - 25152 Ross Draw B5 - ORRI | Rockstar Alloy | | P.O. Box 15 | | | Crosbyville Pa | TX |
| 9314869904300130673517 | 1/23/25 | 4188-76 - 25152 Ross Draw B5 - ORRI | Perforo Operating, LLC | | 4245 N. Central Expwy | Scale 320 | | Dallas | TX |
| 9314869904300130673500 | 1/23/25 | 4188-76 - 25152 Ross Draw B5 - ORRI | Perforo Petroleum, LLC | | P.O. Box 2028 | | | Ableene | TX |
| 9314869904300130673494 | 1/23/25 | 4188-76 - 25152 Ross Draw B5 - ORRI | Perforo Petroleum, LLC | | P.O. Box 2292 | | | Roswell | TX |
| 9314869904300130673487 | 1/23/25 | 4188-76 - 25152 Ross Draw B5 - ORRI | Perforo Petroleum, LLC | | P.O. Box 470698 | | | Fort Worth | TX |
| 9314869904300130673470 | 1/23/25 | 4188-76 - 25152 Ross Draw B5 - ORRI | Perforo Petroleum, LLC | | P.O. Box 470698 | | | Fort Worth | TX |
| 9314869904300130673466 | 1/23/25 | 4188-76 - 25152 Ross Draw B5 - ORRI | Perforo Petroleum, LLC | | P.O. Box 470698 | | | Fort Worth | TX |
| 9314869904300130673449 | 1/23/25 | 4188-76 - 25152 Ross Draw B5 - ORRI | Perforo Petroleum, LLC | | P.O. Box 470698 | | | Fort Worth | TX |
| 9314869904300130673442 | 1/23/25 | 4188-76 - 25152 Ross Draw B5 - ORRI | Perforo Petroleum, LLC | | P.O. Box 470698 | | | Fort Worth | TX |
| 9314869904300130673438 | 1/23/25 | 4188-76 - 25152 Ross Draw B5 - ORRI | Perforo Petroleum, LLC | | P.O. Box 470698 | | | Fort Worth | TX |
| 9314869904300130673418 | 1/23/25 | 4188-76 - 25152 Ross Draw B5 - ORRI | Perforo Petroleum, LLC | | P.O. Box 470698 | | | Fort Worth | TX |
| 9314869904300130673401 | 1/23/25 | 4188-76 - 25152 Ross Draw B5 - ORRI | Perforo Petroleum, LLC | | P.O. Box 470698 | | | Fort Worth | TX |
| 9314869904300130673388 | 1/23/25 | 4188-76 - 25152 Ross Draw B5 - ORRI | Perforo Petroleum, LLC | | P.O. Box 470698 | | | Fort Worth | TX |
| 9314869904300130673371 | 1/23/25 | 4188-76 - 25152 Ross Draw B5 - ORRI | Perforo Petroleum, LLC | | P.O. Box 470698 | | | Fort Worth | TX |
| 9314869904300130673357 | 1/23/25 | 4188-76 - 25152 Ross Draw B5 - ORRI | Perforo Petroleum, LLC | | P.O. Box 470698 | | | Fort Worth | TX |
| 9314869904300130673340 | 1/23/25 | 4188-76 - 25152 Ross Draw B5 - ORRI | Perforo Petroleum, LLC | | P.O. Box 470698 | | | Fort Worth | TX |
| 9314869904300130673333 | 1/23/25 | 4188-76 - 25152 Ross Draw B5 - ORRI | Perforo Petroleum, LLC | | P.O. Box 470698 | | | Fort Worth | TX |
| 9314869904300130673326 | 1/23/25 | 4188-76 - 25152 Ross Draw B5 - ORRI | Perforo Petroleum, LLC | | P.O. Box 470698 | | | Fort Worth | TX |
| 9314869904300130673319 | 1/23/25 | 4188-76 - 25152 Ross Draw B5 - ORRI | Perforo Petroleum, LLC | | P.O. Box 470698 | | | Fort Worth | TX |
| 9314869904300130673286 | 1/23/25 | 4188-76 - 25152 Ross Draw B5 - ORRI | Perforo Petroleum, LLC | | P.O. Box 470698 | | | Fort Worth | TX |
| 9314869904300130673280 | 1/23/25 | 4188-76 - 25152 Ross Draw B5 - ORRI | Perforo Petroleum, LLC | | P.O. Box 470698 | | | Fort Worth | TX |
| 9314869904300130673270 | 1/23/25 | 4188-76 - 25152 Ross Draw B5 - ORRI | Perforo Petroleum, LLC | | P.O. Box 470698 | | | Fort Worth | TX |
| 9314869904300130673263 | 1/23/25 | 4188-76 - 25152 Ross Draw B5 - ORRI | Perforo Petroleum, LLC | | P.O. Box 470698 | | | Fort Worth | TX |
| 9314869904300130673241 | 1/23/25 | 4188-76 - 25152 Ross Draw B5 - ORRI | Perforo Petroleum, LLC | | P.O. Box 470698 | | | Fort Worth | TX |
| 9314869904300130673236 | 1/23/25 | 4188-76 - 25152 Ross Draw B5 - ORRI | Perforo Petroleum, LLC | | P.O. Box 470698 | | | Fort Worth | TX |
| 9314869904300130673234 | 1/23/25 | 4188-76 - 25152 Ross Draw B5 - ORRI | Perforo Petroleum, LLC | | P.O. Box 470698 | | | Fort Worth | TX |
| 9314869904300130673195 | 1/23/25 | 4188-76 - 25152 Ross Draw B5 - ORRI | Perforo Petroleum, LLC | | P.O. Box 470698 | | | Fort Worth | TX |
| 9314869904300130673630 | 1/23/25 | 4188-76 - 25152 Ross Draw B5 - ORRI | Perforo Petroleum, LLC | | P.O. Box 470698 | | | Fort Worth | TX |
| 9314869904300130673555 | 1/23/25 | 4188-76 - 25152 Ross Draw B5 - ORRI | Perforo Petroleum, LLC | | P.O. Box 470698 | | | Fort Worth | TX |
| 9314869904300130673463 | 1/23/25 | 4188-76 - 25152 Ross Draw B5 - ORRI | Perforo Petroleum, LLC | | P.O. Box 470698 | | | Fort Worth | TX |
| 9314869904300130673461 | 1/23/25 | 4188-76 - 25152 Ross Draw B5 - ORRI | Perforo Petroleum, LLC | | P.O. Box 470698 | | | Fort Worth | TX |
| 9314869904300130673348 | 1/23/25 | 4188-76 - 25152 Ross Draw B5 - ORRI | Perforo Petroleum, LLC | | P.O. Box 470698 | | | Fort Worth | TX |
| 9314869904300130673344 | 1/23/25 | 4188-76 - 25152 Ross Draw B5 - ORRI | Perforo Petroleum, LLC | | P.O. Box 470698 | | | Fort Worth | TX |
| 9314869904300130673339 | 1/23/25 | 4188-76 - 25152 Ross Draw B5 - ORRI | Perforo Petroleum, LLC | | P.O. Box 470698 | | | Fort Worth | TX |
| 9314869904300130673327 | 1/23/25 | 4188-76 - 25152 Ross Draw B5 - ORRI | Perforo Petroleum, LLC | | P.O. Box 470698 | | | Fort Worth | TX |
| 9314869904300130673302 | 1/23/25 | 4188-76 - 25152 Ross Draw B5 - ORRI | Perforo Petroleum, LLC | | P.O. Box 470698 | | | Fort Worth | TX |
| 9314869904300130673289 | 1/23/25 | 4188-76 - 25152 Ross Draw B5 - ORRI | Perforo Petroleum, LLC | | P.O. Box 470698 | | | Fort Worth | TX |
| 9314869904300130673623 | 1/23/25 | 4188-76 - 25152 Ross Draw B5 - ORRI | Perforo Petroleum, LLC | | P.O. Box 470698 | | | Fort Worth | TX |



| Transaction Report Details - CertifiedPro.net | | | | | | | | | |
|---|--------------|----------------------------------|--------------------|--------|--------------|---------|-------|-------|----------------|
| Date Mailed: 02/05/2025 | | | | | | | | | |
| Reference Number: 418876 - 25152 Ross Draw BS | | | | | | | | | |
| Generated: 3/4/2025 3:11:49 PM | | | | | | | | | |
| USFS Article Number | Date Created | Reference Number | EGL Resources Inc. | Name 1 | Address1 | City | State | Zip | Mailing Status |
| 991486990400131241857 | 2/5/25 | 418876 - 25152 Ross Draw BS - WI | | | PO Box 10886 | Midland | TX | 79702 | Delivered |



February 25, 2025

Dear Covius Document Services:

The following is in response to your request for proof of delivery on your item with the tracking number:
9314 8699 0430 0131 2418 57.



Item Details

| | |
|----------------------------|--|
| Status: | Delivered, PO Box |
| Status Date / Time: | February 24, 2025, 01:38 p.m. |
| Location: | MIDLAND, TX 79701 |
| Postal Product: | First-Class Mail® |
| Extra Services: | Certified Mail™ Return Receipt Electronic |
| Recipient Name: | EGL Resources Inc |

Shipment Details

| | |
|----------------|-------|
| Weight: | 4.0oz |
|----------------|-------|

Recipient Signature

| | |
|-------------------------|---|
| Signature of Recipient: |  |
| Address of Recipient: |  |

Note: Scanned image may reflect a different destination address due to Intended Recipient's delivery instructions on file.

Thank you for selecting the United States Postal Service® for your mailing needs. If you require additional assistance, please contact your local Post Office™ or a Postal representative at 1-800-222-1811.

Sincerely,
United States Postal Service®
475 L'Enfant Plaza SW
Washington, D.C. 20260-0004

Information in this section provided by Covius Document Services, LLC.

Reference Number: 4188.76 - 25152 Ross Draw BS - WI



January 28, 2025

Dear Covius Document Services:

The following is in response to your request for proof of delivery on your item with the tracking number:
9314 8699 0430 0130 6236 85.

Item Details

Status: Delivered, Left with Individual
Status Date / Time: January 27, 2025, 12:28 p.m.
Location: OKLAHOMA CITY, OK 73102
Postal Product: First-Class Mail®
Extra Services: Certified Mail™
Return Receipt Electronic
Recipient Name: Walter Duncan Oil LLC



Shipment Details

Weight: 3.0oz

Destination Delivery Address

Street Address: 100 PARK AVE
City, State ZIP Code: OKLAHOMA CITY, OK 73102-8006

Recipient Signature

| | |
|-------------------------|---|
| Signature of Recipient: |  |
| Address of Recipient: |  |

Note: Scanned image may reflect a different destination address due to Intended Recipient's delivery instructions on file.

Thank you for selecting the United States Postal Service® for your mailing needs. If you require additional assistance, please contact your local Post Office™ or a Postal representative at 1-800-222-1811.

Sincerely,
United States Postal Service®
475 L'Enfant Plaza SW
Washington, D.C. 20260-0004

Information in this section provided by Covius Document Services, LLC.

Reference Number: 4188.76 - 25152 Ross Draw BS - ORRI



January 29, 2025

Dear Covius Document Services:

The following is in response to your request for proof of delivery on your item with the tracking number:
9314 8699 0430 0130 6236 78.



Item Details

Status: Delivered, PO Box
Status Date / Time: January 28, 2025, 09:02 a.m.
Location: DENVER, CO 80226
Postal Product: First-Class Mail®
Extra Services: Certified Mail™
Return Receipt Electronic
Recipient Name: United States of America Office of Natural Resou

Shipment Details

Weight: 3.0oz

Recipient Signature

| | |
|-------------------------|---|
| Signature of Recipient: |  |
| Address of Recipient: |  |

Note: Scanned image may reflect a different destination address due to Intended Recipient's delivery instructions on file.

Thank you for selecting the United States Postal Service® for your mailing needs. If you require additional assistance, please contact your local Post Office™ or a Postal representative at 1-800-222-1811.

Sincerely,
United States Postal Service®
475 L'Enfant Plaza SW
Washington, D.C. 20260-0004

Information in this section provided by Covius Document Services, LLC.

Reference Number: 4188.76 - 25152 Ross Draw BS - RI



January 28, 2025

Dear Covius Document Services:

The following is in response to your request for proof of delivery on your item with the tracking number:
9314 8699 0430 0130 6236 54.

Item Details

| | |
|----------------------------|---|
| Status: | Delivered, Left with Individual |
| Status Date / Time: | January 27, 2025, 03:07 p.m. |
| Location: | MIDLAND, TX 79705 |
| Postal Product: | First-Class Mail® |
| Extra Services: | Certified Mail™ Return Receipt Electronic |
| Recipient Name: | TR of Carl E Speight Testamentary TRST A and TR |

Shipment Details

| | |
|----------------|-------|
| Weight: | 3.0oz |
|----------------|-------|

Destination Delivery Address

| | |
|------------------------------|------------------------|
| Street Address: | 2601 TERRACE AVE |
| City, State ZIP Code: | MIDLAND, TX 79705-7325 |

Recipient Signature

Signature of Recipient:

Address of Recipient:

2601 TERRACE AVE,
MIDLAND, TX 79705

Note: Scanned image may reflect a different destination address due to Intended Recipient's delivery instructions on file.

Thank you for selecting the United States Postal Service® for your mailing needs. If you require additional assistance, please contact your local Post Office™ or a Postal representative at 1-800-222-1811.

Sincerely,
United States Postal Service®
475 L'Enfant Plaza SW
Washington, D.C. 20260-0004

Information in this section provided by Covius Document Services, LLC.

Reference Number: 4188.76 - 25152 Ross Draw BS - ORRI



January 28, 2025

Dear Covius Document Services:

The following is in response to your request for proof of delivery on your item with the tracking number:
9314 8699 0430 0130 6236 47.

Item Details

| | |
|----------------------------|--|
| Status: | Delivered, Left with Individual |
| Status Date / Time: | January 27, 2025, 02:43 p.m. |
| Location: | MIDLAND, TX 79707 |
| Postal Product: | First-Class Mail® |
| Extra Services: | Certified Mail™ Return Receipt Electronic |
| Recipient Name: | TIAB Holdings LLC |

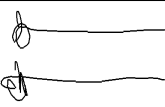

Shipment Details

| | |
|----------------|-------|
| Weight: | 3.0oz |
|----------------|-------|

Destination Delivery Address

| | |
|------------------------------|------------------------|
| Street Address: | 4209 CARDINAL LN |
| City, State ZIP Code: | MIDLAND, TX 79707-1935 |

Recipient Signature

| | |
|-------------------------|---|
| Signature of Recipient: |  |
| Address of Recipient: |  |

Note: Scanned image may reflect a different destination address due to Intended Recipient's delivery instructions on file.

Thank you for selecting the United States Postal Service® for your mailing needs. If you require additional assistance, please contact your local Post Office™ or a Postal representative at 1-800-222-1811.

Sincerely,
United States Postal Service®
475 L'Enfant Plaza SW
Washington, D.C. 20260-0004

Information in this section provided by Covius Document Services, LLC.

Reference Number: 4188.76 - 25152 Ross Draw BS - ORRI



January 29, 2025

Dear Covius Document Services:

The following is in response to your request for proof of delivery on your item with the tracking number:
9314 8699 0430 0130 6236 16.

Item Details

| | |
|----------------------------|--|
| Status: | Delivered, Front Desk/Reception/Mail Room |
| Status Date / Time: | January 28, 2025, 11:00 a.m. |
| Location: | DALLAS, TX 75225 |
| Postal Product: | First-Class Mail® |
| Extra Services: | Certified Mail™ Return Receipt Electronic |
| Recipient Name: | TD Minerals LLC |



Shipment Details

| | |
|----------------|-------|
| Weight: | 3.0oz |
|----------------|-------|

Destination Delivery Address

| | |
|------------------------------|-----------------------------|
| Street Address: | 8111 WESTCHESTER DR STE 900 |
| City, State ZIP Code: | DALLAS, TX 75225-6146 |

Recipient Signature

| | |
|-------------------------|---|
| Signature of Recipient: |  |
| Address of Recipient: |  |

Note: Scanned image may reflect a different destination address due to Intended Recipient's delivery instructions on file.

Thank you for selecting the United States Postal Service® for your mailing needs. If you require additional assistance, please contact your local Post Office™ or a Postal representative at 1-800-222-1811.

Sincerely,
United States Postal Service®
475 L'Enfant Plaza SW
Washington, D.C. 20260-0004

Information in this section provided by Covius Document Services, LLC.

Reference Number: 4188.76 - 25152 Ross Draw BS - ORRI



January 29, 2025

Dear Covius Document Services:

The following is in response to your request for proof of delivery on your item with the tracking number:
9314 8699 0430 0130 6236 09.

Item Details

Status: Delivered, Front Desk/Reception/Mail Room
Status Date / Time: January 28, 2025, 11:04 a.m.
Location: DALLAS, TX 75219
Postal Product: First-Class Mail®
Extra Services: Certified Mail™
Return Receipt Electronic
Recipient Name: SMP Titan Mineral Holdings LP



Shipment Details

Weight: 3.0oz

Destination Delivery Address

Street Address: 4143 MAPLE AVE STE 500
City, State ZIP Code: DALLAS, TX 75219-3294

Recipient Signature

| | |
|-------------------------|---|
| Signature of Recipient: |  |
| Address of Recipient: |  |

Note: Scanned image may reflect a different destination address due to Intended Recipient's delivery instructions on file.

Thank you for selecting the United States Postal Service® for your mailing needs. If you require additional assistance, please contact your local Post Office™ or a Postal representative at 1-800-222-1811.

Sincerely,
United States Postal Service®
475 L'Enfant Plaza SW
Washington, D.C. 20260-0004

Information in this section provided by Covius Document Services, LLC.

Reference Number: 4188.76 - 25152 Ross Draw BS - ORRI



January 29, 2025

Dear Covius Document Services:

The following is in response to your request for proof of delivery on your item with the tracking number:
9314 8699 0430 0130 6235 93.

Item Details

| | |
|----------------------------|--|
| Status: | Delivered, Front Desk/Reception/Mail Room |
| Status Date / Time: | January 28, 2025, 11:03 a.m. |
| Location: | DALLAS, TX 75219 |
| Postal Product: | First-Class Mail® |
| Extra Services: | Certified Mail™ Return Receipt Electronic |
| Recipient Name: | SMP Titan Flex LP |


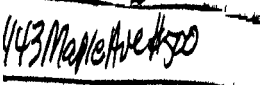
Shipment Details

| | |
|----------------|-------|
| Weight: | 3.0oz |
|----------------|-------|

Destination Delivery Address

| | |
|------------------------------|------------------------|
| Street Address: | 4143 MAPLE AVE STE 500 |
| City, State ZIP Code: | DALLAS, TX 75219-3294 |

Recipient Signature

| | |
|-------------------------|---|
| Signature of Recipient: |  |
| Address of Recipient: |  |

Note: Scanned image may reflect a different destination address due to Intended Recipient's delivery instructions on file.

Thank you for selecting the United States Postal Service® for your mailing needs. If you require additional assistance, please contact your local Post Office™ or a Postal representative at 1-800-222-1811.

Sincerely,
United States Postal Service®
475 L'Enfant Plaza SW
Washington, D.C. 20260-0004

Information in this section provided by Covius Document Services, LLC.

Reference Number: 4188.76 - 25152 Ross Draw BS - ORRI



January 29, 2025

Dear Covius Document Services:

The following is in response to your request for proof of delivery on your item with the tracking number:
9314 8699 0430 0130 6235 86.

Item Details

Status: Delivered, Front Desk/Reception/Mail Room
Status Date / Time: January 28, 2025, 11:03 a.m.
Location: DALLAS, TX 75219
Postal Product: First-Class Mail®
Extra Services: Certified Mail™
Return Receipt Electronic
Recipient Name: SMP Sidecar Titan Mineral Holdings LP



Shipment Details

Weight: 3.0oz

Destination Delivery Address

Street Address: 4143 MAPLE AVE STE 500
City, State ZIP Code: DALLAS, TX 75219-3294

Recipient Signature

| | |
|-------------------------|---|
| Signature of Recipient: |  |
| Address of Recipient: |  |

Note: Scanned image may reflect a different destination address due to Intended Recipient's delivery instructions on file.

Thank you for selecting the United States Postal Service® for your mailing needs. If you require additional assistance, please contact your local Post Office™ or a Postal representative at 1-800-222-1811.

Sincerely,
United States Postal Service®
475 L'Enfant Plaza SW
Washington, D.C. 20260-0004

Information in this section provided by Covius Document Services, LLC.

Reference Number: 4188.76 - 25152 Ross Draw BS - ORRI



January 28, 2025

Dear Covius Document Services:

The following is in response to your request for proof of delivery on your item with the tracking number:
9314 8699 0430 0130 6235 79.

Item Details

| | |
|----------------------------|--|
| Status: | Delivered, PO Box |
| Status Date / Time: | January 27, 2025, 02:41 p.m. |
| Location: | COPAKE FALLS, NY 12517 |
| Postal Product: | First-Class Mail® |
| Extra Services: | Certified Mail™ Return Receipt Electronic |
| Recipient Name: | Rosemary Ahern |



Shipment Details

| | |
|----------------|-------|
| Weight: | 3.0oz |
|----------------|-------|

Destination Delivery Address

| | |
|------------------------------|-----------------------------|
| Street Address: | PO BOX 15 |
| City, State ZIP Code: | COPAKE FALLS, NY 12517-0015 |

Recipient Signature

| | |
|-------------------------|---|
| Signature of Recipient: |  |
| Address of Recipient: |  |

Note: Scanned image may reflect a different destination address due to Intended Recipient's delivery instructions on file.

Thank you for selecting the United States Postal Service® for your mailing needs. If you require additional assistance, please contact your local Post Office™ or a Postal representative at 1-800-222-1811.

Sincerely,
United States Postal Service®
475 L'Enfant Plaza SW
Washington, D.C. 20260-0004

Information in this section provided by Covius Document Services, LLC.

Reference Number: 4188.76 - 25152 Ross Draw BS - ORRI



January 31, 2025

Dear Covius Document Services:

The following is in response to your request for proof of delivery on your item with the tracking number:
9314 8699 0430 0130 6235 62.


Item Details

| | |
|----------------------------|--|
| Status: | Delivered, Individual Picked Up at Post Office |
| Status Date / Time: | January 30, 2025, 10:29 a.m. |
| Location: | ROSWELL, NM 88201 |
| Postal Product: | First-Class Mail® |
| Extra Services: | Certified Mail™ Return Receipt Electronic |
| Recipient Name: | Rolla R Hinkle III |

Shipment Details

| | |
|----------------|-------|
| Weight: | 3.0oz |
|----------------|-------|

Recipient Signature

| | |
|-------------------------|--|
| Signature of Recipient: |  |
| Address of Recipient: | 7297 |

Note: Scanned image may reflect a different destination address due to Intended Recipient's delivery instructions on file.

Thank you for selecting the United States Postal Service® for your mailing needs. If you require additional assistance, please contact your local Post Office™ or a Postal representative at 1-800-222-1811.

Sincerely,
United States Postal Service®
475 L'Enfant Plaza SW
Washington, D.C. 20260-0004

Information in this section provided by Covius Document Services, LLC.

Reference Number: 4188.76 - 25152 Ross Draw BS - ORRI



February 7, 2025

Dear Covius Document Services:

The following is in response to your request for proof of delivery on your item with the tracking number:
9314 8699 0430 0130 6235 48.



Item Details

| | |
|----------------------------|--|
| Status: | Delivered to Agent, Front Desk/Reception/Mail Room |
| Status Date / Time: | February 6, 2025, 09:07 a.m. |
| Location: | DURANGO, CO 81301 |
| Postal Product: | First-Class Mail® |
| Extra Services: | Certified Mail™ Return Receipt Electronic |
| Recipient Name: | Raymond T Duncan Oil Properties Ltd |

Shipment Details

| | |
|----------------|-------|
| Weight: | 3.0oz |
|----------------|-------|

Recipient Signature

| | |
|---|---|
| Signature of Recipient: (Authorized Agent) |  |
| Address of Recipient: |  |

Note: Scanned image may reflect a different destination address due to Intended Recipient's delivery instructions on file.

Thank you for selecting the United States Postal Service® for your mailing needs. If you require additional assistance, please contact your local Post Office™ or a Postal representative at 1-800-222-1811.

Sincerely,
United States Postal Service®
475 L'Enfant Plaza SW
Washington, D.C. 20260-0004

Information in this section provided by Covius Document Services, LLC.

Reference Number: 4188.76 - 25152 Ross Draw BS - ORRI



January 29, 2025

Dear Covius Document Services:

The following is in response to your request for proof of delivery on your item with the tracking number:
9314 8699 0430 0130 6235 31.

Item Details

Status: Delivered, Front Desk/Reception/Mail Room
Status Date / Time: January 28, 2025, 02:00 p.m.
Location: DALLAS, TX 75205
Postal Product: First-Class Mail®
Extra Services: Certified Mail™
Return Receipt Electronic
Recipient Name: Pony Oil Operating LLC



Shipment Details

Weight: 3.0oz

Destination Delivery Address

Street Address: 4245 N CENTRAL EXPY
City, State ZIP Code: DALLAS, TX 75205-4581

Recipient Signature

| | |
|-------------------------|---|
| Signature of Recipient: |  |
| Address of Recipient: |  |

Note: Scanned image may reflect a different destination address due to Intended Recipient's delivery instructions on file.

Thank you for selecting the United States Postal Service® for your mailing needs. If you require additional assistance, please contact your local Post Office™ or a Postal representative at 1-800-222-1811.

Sincerely,
United States Postal Service®
475 L'Enfant Plaza SW
Washington, D.C. 20260-0004

Information in this section provided by Covius Document Services, LLC.

Reference Number: 4188.76 - 25152 Ross Draw BS - ORRI



January 29, 2025

Dear Covius Document Services:

The following is in response to your request for proof of delivery on your item with the tracking number:
9314 8699 0430 0130 6235 24.



Item Details

| | |
|----------------------------|--|
| Status: | Delivered, Individual Picked Up at Post Office |
| Status Date / Time: | January 28, 2025, 11:12 a.m. |
| Location: | ABILENE, TX 79601 |
| Postal Product: | First-Class Mail® |
| Extra Services: | Certified Mail™ Return Receipt Electronic |
| Recipient Name: | Platform Energy III LLC |

Shipment Details

| | |
|----------------|-------|
| Weight: | 3.0oz |
|----------------|-------|

Recipient Signature

| | |
|-------------------------|---|
| Signature of Recipient: |  |
| Address of Recipient: |  |

Note: Scanned image may reflect a different destination address due to Intended Recipient's delivery instructions on file.

Thank you for selecting the United States Postal Service® for your mailing needs. If you require additional assistance, please contact your local Post Office™ or a Postal representative at 1-800-222-1811.

Sincerely,
United States Postal Service®
475 L'Enfant Plaza SW
Washington, D.C. 20260-0004

Information in this section provided by Covius Document Services, LLC.

Reference Number: 4188.76 - 25152 Ross Draw BS - ORRI



January 31, 2025

Dear Covius Document Services:

The following is in response to your request for proof of delivery on your item with the tracking number:
9314 8699 0430 0130 6235 17.


Item Details

| | |
|----------------------------|--|
| Status: | Delivered, Individual Picked Up at Post Office |
| Status Date / Time: | January 30, 2025, 10:29 a.m. |
| Location: | ROSWELL, NM 88201 |
| Postal Product: | First-Class Mail® |
| Extra Services: | Certified Mail™ Return Receipt Electronic |
| Recipient Name: | Penasco Petroleum LLC |

Shipment Details

| | |
|----------------|-------|
| Weight: | 3.0oz |
|----------------|-------|

Recipient Signature

| | |
|-------------------------|--|
| Signature of Recipient: |  |
| Address of Recipient: | 7297 |

Note: Scanned image may reflect a different destination address due to Intended Recipient's delivery instructions on file.

Thank you for selecting the United States Postal Service® for your mailing needs. If you require additional assistance, please contact your local Post Office™ or a Postal representative at 1-800-222-1811.

Sincerely,
United States Postal Service®
475 L'Enfant Plaza SW
Washington, D.C. 20260-0004

Information in this section provided by Covius Document Services, LLC.

Reference Number: 4188.76 - 25152 Ross Draw BS - ORRI



February 7, 2025

Dear Covius Document Services:

The following is in response to your request for proof of delivery on your item with the tracking number:
9314 8699 0430 0130 6235 00.

Item Details

| | |
|----------------------------|--|
| Status: | Delivered, PO Box |
| Status Date / Time: | January 27, 2025, 09:38 a.m. |
| Location: | FORT WORTH, TX 76147 |
| Postal Product: | First-Class Mail® |
| Extra Services: | Certified Mail™ Return Receipt Electronic |
| Recipient Name: | Pegasus Resources LLC |



Shipment Details

| | |
|----------------|-------|
| Weight: | 3.0oz |
|----------------|-------|

Destination Delivery Address

| | |
|------------------------------|---------------------------|
| Street Address: | PO BOX 470698 |
| City, State ZIP Code: | FORT WORTH, TX 76147-0698 |

Recipient Signature

| | |
|-------------------------|---|
| Signature of Recipient: |  |
| Address of Recipient: |  |

Note: Scanned image may reflect a different destination address due to Intended Recipient's delivery instructions on file.

Thank you for selecting the United States Postal Service® for your mailing needs. If you require additional assistance, please contact your local Post Office™ or a Postal representative at 1-800-222-1811.

Sincerely,
United States Postal Service®
475 L'Enfant Plaza SW
Washington, D.C. 20260-0004

Information in this section provided by Covius Document Services, LLC.

Reference Number: 4188.76 - 25152 Ross Draw BS - ORRI



February 7, 2025

Dear Covius Document Services:

The following is in response to your request for proof of delivery on your item with the tracking number:
9314 8699 0430 0130 6234 94.

Item Details

Status: Delivered, PO Box
Status Date / Time: January 27, 2025, 09:38 a.m.
Location: FORT WORTH, TX 76147
Postal Product: First-Class Mail®
Extra Services: Certified Mail™
Return Receipt Electronic
Recipient Name: Pegasus Resources NM LLC



Shipment Details

Weight: 3.0oz

Destination Delivery Address

Street Address: PO BOX 470698
City, State ZIP Code: FORT WORTH, TX 76147-0698

Recipient Signature

| | |
|-------------------------|---|
| Signature of Recipient: |  |
| Address of Recipient: |  |

Note: Scanned image may reflect a different destination address due to Intended Recipient's delivery instructions on file.

Thank you for selecting the United States Postal Service® for your mailing needs. If you require additional assistance, please contact your local Post Office™ or a Postal representative at 1-800-222-1811.

Sincerely,
United States Postal Service®
475 L'Enfant Plaza SW
Washington, D.C. 20260-0004

Information in this section provided by Covius Document Services, LLC.

Reference Number: 4188.76 - 25152 Ross Draw BS - ORRI



February 7, 2025

Dear Covius Document Services:

The following is in response to your request for proof of delivery on your item with the tracking number:
9314 8699 0430 0130 6234 87.

Item Details

Status: Delivered, PO Box
Status Date / Time: January 27, 2025, 09:38 a.m.
Location: FORT WORTH, TX 76147
Postal Product: First-Class Mail®
Extra Services: Certified Mail™
Return Receipt Electronic
Recipient Name: Pegasus Resources II LLC



Shipment Details

Weight: 3.0oz

Destination Delivery Address

Street Address: PO BOX 470698
City, State ZIP Code: FORT WORTH, TX 76147-0698

Recipient Signature

| | |
|-------------------------|---|
| Signature of Recipient: |  |
| Address of Recipient: |  |

Note: Scanned image may reflect a different destination address due to Intended Recipient's delivery instructions on file.

Thank you for selecting the United States Postal Service® for your mailing needs. If you require additional assistance, please contact your local Post Office™ or a Postal representative at 1-800-222-1811.

Sincerely,
United States Postal Service®
475 L'Enfant Plaza SW
Washington, D.C. 20260-0004

Information in this section provided by Covius Document Services, LLC.

Reference Number: 4188.76 - 25152 Ross Draw BS - ORRI



January 30, 2025

Dear Covius Document Services:

The following is in response to your request for proof of delivery on your item with the tracking number:
9314 8699 0430 0130 6234 70.



Item Details

| | |
|----------------------------|--|
| Status: | Delivered, Individual Picked Up at Postal Facility |
| Status Date / Time: | January 29, 2025, 02:13 p.m. |
| Location: | MIDLAND, TX 79705 |
| Postal Product: | First-Class Mail® |
| Extra Services: | Certified Mail™ Return Receipt Electronic |
| Recipient Name: | Paul E Speight Personal Rep of Estate of Phyl |

Shipment Details

| | |
|----------------|-------|
| Weight: | 3.0oz |
|----------------|-------|

Recipient Signature

| | |
|-------------------------|---|
| Signature of Recipient: |  |
| Address of Recipient: |  |

Note: Scanned image may reflect a different destination address due to Intended Recipient's delivery instructions on file.

Thank you for selecting the United States Postal Service® for your mailing needs. If you require additional assistance, please contact your local Post Office™ or a Postal representative at 1-800-222-1811.

Sincerely,
United States Postal Service®
475 L'Enfant Plaza SW
Washington, D.C. 20260-0004

Information in this section provided by Covius Document Services, LLC.

Reference Number: 4188.76 - 25152 Ross Draw BS - ORRI



January 29, 2025

Dear Covius Document Services:

The following is in response to your request for proof of delivery on your item with the tracking number:
9314 8699 0430 0130 6234 56.

Item Details

Status: Delivered, Front Desk/Reception/Mail Room
Status Date / Time: January 28, 2025, 11:04 a.m.
Location: DALLAS, TX 75219
Postal Product: First-Class Mail®
Extra Services: Certified Mail™
Return Receipt Electronic
Recipient Name: MSH Family Real Estate Partnership II LLC



Shipment Details

Weight: 3.0oz

Destination Delivery Address

Street Address: 4143 MAPLE AVE STE 500
City, State ZIP Code: DALLAS, TX 75219-3294

Recipient Signature

| | |
|-------------------------|---|
| Signature of Recipient: |  |
| Address of Recipient: |  |

Note: Scanned image may reflect a different destination address due to Intended Recipient's delivery instructions on file.

Thank you for selecting the United States Postal Service® for your mailing needs. If you require additional assistance, please contact your local Post Office™ or a Postal representative at 1-800-222-1811.

Sincerely,
United States Postal Service®
475 L'Enfant Plaza SW
Washington, D.C. 20260-0004

Information in this section provided by Covius Document Services, LLC.

Reference Number: 4188.76 - 25152 Ross Draw BS - ORRI



January 30, 2025

Dear Covius Document Services:

The following is in response to your request for proof of delivery on your item with the tracking number:
9314 8699 0430 0130 6234 49.

Item Details

Status: Delivered, PO Box
Status Date / Time: January 29, 2025, 10:48 a.m.
Location: MIDLAND, TX 79708
Postal Product: First-Class Mail®
Extra Services: Certified Mail™
Return Receipt Electronic
Recipient Name: Monty D and Karen R McLane



Shipment Details

Weight: 3.0oz

Destination Delivery Address

Street Address: PO BOX 9451
City, State ZIP Code: MIDLAND, TX 79708-9451

Recipient Signature

| | |
|-------------------------|---|
| Signature of Recipient: |  |
| Address of Recipient: |  |

Note: Scanned image may reflect a different destination address due to Intended Recipient's delivery instructions on file.

Thank you for selecting the United States Postal Service® for your mailing needs. If you require additional assistance, please contact your local Post Office™ or a Postal representative at 1-800-222-1811.

Sincerely,
United States Postal Service®
475 L'Enfant Plaza SW
Washington, D.C. 20260-0004

Information in this section provided by Covius Document Services, LLC.

Reference Number: 4188.76 - 25152 Ross Draw BS - ORRI



February 21, 2025

Dear Covius Document Services:

The following is in response to your request for proof of delivery on your item with the tracking number:
9314 8699 0430 0130 6234 32.


Item Details

| | |
|----------------------------|--|
| Status: | Delivered, Left with Individual |
| Status Date / Time: | February 20, 2025, 09:58 a.m. |
| Location: | DURANGO, CO 81301 |
| Postal Product: | First-Class Mail® |
| Extra Services: | Certified Mail™ Return Receipt Electronic |
| Recipient Name: | Merpel LLC |

Shipment Details

| | |
|----------------|-------|
| Weight: | 3.0oz |
|----------------|-------|

Recipient Signature

| | |
|-------------------------|---|
| Signature of Recipient: |  |
| Address of Recipient: | 100 IP Rm 522 |

Note: Scanned image may reflect a different destination address due to Intended Recipient's delivery instructions on file.

Thank you for selecting the United States Postal Service® for your mailing needs. If you require additional assistance, please contact your local Post Office™ or a Postal representative at 1-800-222-1811.

Sincerely,
United States Postal Service®
475 L'Enfant Plaza SW
Washington, D.C. 20260-0004

Information in this section provided by Covius Document Services, LLC.

Reference Number: 4188.76 - 25152 Ross Draw BS - ORRI



February 3, 2025

Dear Covius Document Services:

The following is in response to your request for proof of delivery on your item with the tracking number:
9314 8699 0430 0130 6234 25.

Item Details

Status: Delivered, Left with Individual
Status Date / Time: January 31, 2025, 05:00 p.m.
Location: HOUSTON, TX 77063
Postal Product: First-Class Mail®
Extra Services: Certified Mail™
Return Receipt Electronic
Recipient Name: Meredith Ellen McConn Zenner

Shipment Details

Weight: 3.0oz

Destination Delivery Address

Street Address: 7923 BURGOYNE RD
City, State ZIP Code: HOUSTON, TX 77063-2803

Recipient Signature

Signature of Recipient:

Address of Recipient:

7923 BURGOYNE RD,
HOUSTON, TX 77063

Note: Scanned image may reflect a different destination address due to Intended Recipient's delivery instructions on file.

Thank you for selecting the United States Postal Service® for your mailing needs. If you require additional assistance, please contact your local Post Office™ or a Postal representative at 1-800-222-1811.

Sincerely,
United States Postal Service®
475 L'Enfant Plaza SW
Washington, D.C. 20260-0004

Information in this section provided by Covius Document Services, LLC.

Reference Number: 4188.76 - 25152 Ross Draw BS - ORRI



February 7, 2025

Dear Covius Document Services:

The following is in response to your request for proof of delivery on your item with the tracking number:
9314 8699 0430 0130 6234 18.

Item Details

Status: Delivered, Left with Individual
Status Date / Time: January 27, 2025, 06:39 p.m.
Location: HOUSTON, TX 77024
Postal Product: First-Class Mail®
Extra Services: Certified Mail™
Return Receipt Electronic
Recipient Name: Melinda Ann McConn Chernosky



Shipment Details

Weight: 3.0oz

Destination Delivery Address

Street Address: 602 FALL RIVER RD
City, State ZIP Code: HOUSTON, TX 77024-5630

Recipient Signature

| | |
|-------------------------|---|
| Signature of Recipient: |  |
| Address of Recipient: |  |

Note: Scanned image may reflect a different destination address due to Intended Recipient's delivery instructions on file.

Thank you for selecting the United States Postal Service® for your mailing needs. If you require additional assistance, please contact your local Post Office™ or a Postal representative at 1-800-222-1811.

Sincerely,
United States Postal Service®
475 L'Enfant Plaza SW
Washington, D.C. 20260-0004

Information in this section provided by Covius Document Services, LLC.

Reference Number: 4188.76 - 25152 Ross Draw BS - ORRI



February 5, 2025

Dear Covius Document Services:

The following is in response to your request for proof of delivery on your item with the tracking number:
9314 8699 0430 0130 6234 01.

Item Details

| | |
|----------------------------|--|
| Status: | Delivered, Individual Picked Up at Post Office |
| Status Date / Time: | February 4, 2025, 10:18 a.m. |
| Location: | ROSWELL, NM 88201 |
| Postal Product: | First-Class Mail® |
| Extra Services: | Certified Mail™ Return Receipt Electronic |
| Recipient Name: | McQuiddy Communications and Energy Inc |

Shipment Details

| | |
|----------------|-------|
| Weight: | 3.0oz |
|----------------|-------|

Recipient Signature

Signature of Recipient:

Address of Recipient:

Note: Scanned image may reflect a different destination address due to Intended Recipient's delivery instructions on file.

Thank you for selecting the United States Postal Service® for your mailing needs. If you require additional assistance, please contact your local Post Office™ or a Postal representative at 1-800-222-1811.

Sincerely,
United States Postal Service®
475 L'Enfant Plaza SW
Washington, D.C. 20260-0004

Information in this section provided by Covius Document Services, LLC.

Reference Number: 4188.76 - 25152 Ross Draw BS - ORRI



January 30, 2025

Dear Covius Document Services:

The following is in response to your request for proof of delivery on your item with the tracking number:
9314 8699 0430 0130 6233 95.



Item Details

Status: Delivered
Status Date / Time: January 29, 2025, 08:58 a.m.
Location: MIDLAND, TX 79705
Postal Product: First-Class Mail®
Extra Services: Certified Mail™
Return Receipt Electronic
Recipient Name: Marshall Winston Inc

Shipment Details

Weight: 3.0oz

Recipient Signature

| | |
|-------------------------|---|
| Signature of Recipient: |  |
| Address of Recipient: |  |

Note: Scanned image may reflect a different destination address due to Intended Recipient's delivery instructions on file.

Thank you for selecting the United States Postal Service® for your mailing needs. If you require additional assistance, please contact your local Post Office™ or a Postal representative at 1-800-222-1811.

Sincerely,
United States Postal Service®
475 L'Enfant Plaza SW
Washington, D.C. 20260-0004

Information in this section provided by Covius Document Services, LLC.

Reference Number: 4188.76 - 25152 Ross Draw BS - WI, ORRI



January 28, 2025

Dear Covius Document Services:

The following is in response to your request for proof of delivery on your item with the tracking number:
9314 8699 0430 0130 6233 88.

Item Details

Status: Delivered, Left with Individual
Status Date / Time: January 27, 2025, 12:28 p.m.
Location: OKLAHOMA CITY, OK 73102
Postal Product: First-Class Mail®
Extra Services: Certified Mail™
Return Receipt Electronic
Recipient Name: JWD III Inc



Shipment Details

Weight: 3.0oz

Destination Delivery Address

Street Address: 100 PARK AVE STE 1200
City, State ZIP Code: OKLAHOMA CITY, OK 73102-8004

Recipient Signature

| | |
|-------------------------|---|
| Signature of Recipient: |  |
| Address of Recipient: |  |

Note: Scanned image may reflect a different destination address due to Intended Recipient's delivery instructions on file.

Thank you for selecting the United States Postal Service® for your mailing needs. If you require additional assistance, please contact your local Post Office™ or a Postal representative at 1-800-222-1811.

Sincerely,
United States Postal Service®
475 L'Enfant Plaza SW
Washington, D.C. 20260-0004

Information in this section provided by Covius Document Services, LLC.

Reference Number: 4188.76 - 25152 Ross Draw BS - ORRI



February 7, 2025

Dear Covius Document Services:

The following is in response to your request for proof of delivery on your item with the tracking number:
9314 8699 0430 0130 6233 71.

Item Details

Status: Delivered, Left with Individual
Status Date / Time: January 27, 2025, 05:37 p.m.
Location: HOUSTON, TX 77056
Postal Product: First-Class Mail®
Extra Services: Certified Mail™
Return Receipt Electronic
Recipient Name: John Rick McConn

Shipment Details

Weight: 3.0oz

Destination Delivery Address

Street Address: 5207 GREEN TREE RD
City, State ZIP Code: HOUSTON, TX 77056-1308

Recipient Signature

Signature of Recipient:

Address of Recipient:

Note: Scanned image may reflect a different destination address due to Intended Recipient's delivery instructions on file.

Thank you for selecting the United States Postal Service® for your mailing needs. If you require additional assistance, please contact your local Post Office™ or a Postal representative at 1-800-222-1811.

Sincerely,
United States Postal Service®
475 L'Enfant Plaza SW
Washington, D.C. 20260-0004

Information in this section provided by Covius Document Services, LLC.

Reference Number: 4188.76 - 25152 Ross Draw BS - ORRI



February 10, 2025

Dear Covius Document Services:

The following is in response to your request for proof of delivery on your item with the tracking number:
9314 8699 0430 0130 6233 64.


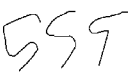
Item Details

| | |
|----------------------------|--|
| Status: | Delivered to Agent, Front Desk/Reception/Mail Room |
| Status Date / Time: | February 7, 2025, 12:58 p.m. |
| Location: | DURANGO, CO 81301 |
| Postal Product: | First-Class Mail® |
| Extra Services: | Certified Mail™ Return Receipt Electronic |
| Recipient Name: | JoanRD Properties LLC |

Shipment Details

| | |
|----------------|-------|
| Weight: | 3.0oz |
|----------------|-------|

Recipient Signature

| | |
|---|---|
| Signature of Recipient: (Authorized Agent) |  |
| Address of Recipient: |  |

Note: Scanned image may reflect a different destination address due to Intended Recipient's delivery instructions on file.

Thank you for selecting the United States Postal Service® for your mailing needs. If you require additional assistance, please contact your local Post Office™ or a Postal representative at 1-800-222-1811.

Sincerely,
United States Postal Service®
475 L'Enfant Plaza SW
Washington, D.C. 20260-0004

Information in this section provided by Covius Document Services, LLC.

Reference Number: 4188.76 - 25152 Ross Draw BS - ORRI



February 3, 2025

Dear Covius Document Services:

The following is in response to your request for proof of delivery on your item with the tracking number:
9314 8699 0430 0130 6233 57.


Item Details

| | |
|----------------------------|--|
| Status: | Delivered, Individual Picked Up at Post Office |
| Status Date / Time: | January 31, 2025, 12:50 p.m. |
| Location: | FORT COLLINS, CO 80521 |
| Postal Product: | First-Class Mail® |
| Extra Services: | Certified Mail™ Return Receipt Electronic |
| Recipient Name: | James B O'Neill II TR of the James O'Neill Re |

Shipment Details

| | |
|----------------|-------|
| Weight: | 3.0oz |
|----------------|-------|

Recipient Signature

| | |
|-------------------------|--|
| Signature of Recipient: |  JIM O'NEILL |
| Address of Recipient: | 942 |

Note: Scanned image may reflect a different destination address due to Intended Recipient's delivery instructions on file.

Thank you for selecting the United States Postal Service® for your mailing needs. If you require additional assistance, please contact your local Post Office™ or a Postal representative at 1-800-222-1811.

Sincerely,
United States Postal Service®
475 L'Enfant Plaza SW
Washington, D.C. 20260-0004

Information in this section provided by Covius Document Services, LLC.

Reference Number: 4188.76 - 25152 Ross Draw BS - ORRI



January 28, 2025

Dear Covius Document Services:

The following is in response to your request for proof of delivery on your item with the tracking number:
9314 8699 0430 0130 6233 40.

Item Details

Status: Delivered, Left with Individual
Status Date / Time: January 27, 2025, 12:28 p.m.
Location: OKLAHOMA CITY, OK 73102
Postal Product: First-Class Mail®
Extra Services: Certified Mail™
Return Receipt Electronic
Recipient Name: J Walter Duncan Jr Inc



Shipment Details

Weight: 3.0oz

Destination Delivery Address

Street Address: 100 PARK AVE STE 1200
City, State ZIP Code: OKLAHOMA CITY, OK 73102-8004

Recipient Signature

| | |
|-------------------------|---|
| Signature of Recipient: |  |
| Address of Recipient: |  |

Note: Scanned image may reflect a different destination address due to Intended Recipient's delivery instructions on file.

Thank you for selecting the United States Postal Service® for your mailing needs. If you require additional assistance, please contact your local Post Office™ or a Postal representative at 1-800-222-1811.

Sincerely,
United States Postal Service®
475 L'Enfant Plaza SW
Washington, D.C. 20260-0004

Information in this section provided by Covius Document Services, LLC.

Reference Number: 4188.76 - 25152 Ross Draw BS - ORRI



February 7, 2025

Dear Covius Document Services:

The following is in response to your request for proof of delivery on your item with the tracking number:
9314 8699 0430 0130 6233 33.

Item Details

| | |
|----------------------------|--|
| Status: | Delivered, Left with Individual |
| Status Date / Time: | January 27, 2025, 06:01 p.m. |
| Location: | MIDLAND, TX 79707 |
| Postal Product: | First-Class Mail® |
| Extra Services: | Certified Mail™ Return Receipt Electronic |
| Recipient Name: | Gregg Alan Groves TR of Groves Family TRST |



Shipment Details

| | |
|----------------|-------|
| Weight: | 3.0oz |
|----------------|-------|

Destination Delivery Address

| | |
|------------------------------|------------------------|
| Street Address: | 3404 WOODHAVEN DR |
| City, State ZIP Code: | MIDLAND, TX 79707-4535 |

Recipient Signature

| | |
|-------------------------|---|
| Signature of Recipient: |  |
| Address of Recipient: |  |

Note: Scanned image may reflect a different destination address due to Intended Recipient's delivery instructions on file.

Thank you for selecting the United States Postal Service® for your mailing needs. If you require additional assistance, please contact your local Post Office™ or a Postal representative at 1-800-222-1811.

Sincerely,
United States Postal Service®
475 L'Enfant Plaza SW
Washington, D.C. 20260-0004

Information in this section provided by Covius Document Services, LLC.

Reference Number: 4188.76 - 25152 Ross Draw BS - ORRI



January 29, 2025

Dear Covius Document Services:

The following is in response to your request for proof of delivery on your item with the tracking number:
9314 8699 0430 0130 6233 26.

Item Details

Status: Delivered, Front Desk/Reception/Mail Room
Status Date / Time: January 28, 2025, 11:04 a.m.
Location: DALLAS, TX 75219
Postal Product: First-Class Mail®
Extra Services: Certified Mail™
Return Receipt Electronic
Recipient Name: Galley NM Assets LLC



Shipment Details

Weight: 3.0oz

Destination Delivery Address

Street Address: 4143 MAPLE AVE
City, State ZIP Code: DALLAS, TX 75219-3287

Recipient Signature

| | |
|-------------------------|---|
| Signature of Recipient: |  |
| Address of Recipient: |  |

Note: Scanned image may reflect a different destination address due to Intended Recipient's delivery instructions on file.

Thank you for selecting the United States Postal Service® for your mailing needs. If you require additional assistance, please contact your local Post Office™ or a Postal representative at 1-800-222-1811.

Sincerely,
United States Postal Service®
475 L'Enfant Plaza SW
Washington, D.C. 20260-0004

Information in this section provided by Covius Document Services, LLC.

Reference Number: 4188.76 - 25152 Ross Draw BS - ORRI



February 20, 2025

Dear Covius Document Services:

The following is in response to your request for proof of delivery on your item with the tracking number:
9314 8699 0430 0130 6233 19.

Item Details

Status: Delivered, Individual Picked Up at Post Office
Status Date / Time: February 19, 2025, 10:21 a.m.
Location: ROSWELL, NM 88201
Postal Product: First-Class Mail®
Extra Services: Certified Mail™
Return Receipt Electronic
Recipient Name: Eileen Grooms TR of EMG Revocable TRST


Shipment Details

Weight: 3.0oz

Destination Delivery Address

Street Address: 1000 W 4TH ST
City, State ZIP Code: ROSWELL, NM 88201-3038

Recipient Signature

| | |
|-------------------------|--|
| Signature of Recipient: |  Eileen Grooms |
| Address of Recipient: | Pg Box 70 |

Note: Scanned image may reflect a different destination address due to Intended Recipient's delivery instructions on file.

Thank you for selecting the United States Postal Service® for your mailing needs. If you require additional assistance, please contact your local Post Office™ or a Postal representative at 1-800-222-1811.

Sincerely,
United States Postal Service®
475 L'Enfant Plaza SW
Washington, D.C. 20260-0004

Information in this section provided by Covius Document Services, LLC.

Reference Number: 4188.76 - 25152 Ross Draw BS - ORRI



February 5, 2025

Dear Covius Document Services:

The following is in response to your request for proof of delivery on your item with the tracking number:
9314 8699 0430 0130 6233 02.



Item Details

| | |
|----------------------------|--|
| Status: | Delivered to Agent, Front Desk/Reception/Mail Room |
| Status Date / Time: | February 4, 2025, 09:17 a.m. |
| Location: | DURANGO, CO 81301 |
| Postal Product: | First-Class Mail® |
| Extra Services: | Certified Mail™ Return Receipt Electronic |
| Recipient Name: | EGL Resources Inc |

Shipment Details

| | |
|----------------|-------|
| Weight: | 3.0oz |
|----------------|-------|

Recipient Signature

| | |
|---|---|
| Signature of Recipient: (Authorized Agent) |  |
| Address of Recipient: |  |

Note: Scanned image may reflect a different destination address due to Intended Recipient's delivery instructions on file.

Thank you for selecting the United States Postal Service® for your mailing needs. If you require additional assistance, please contact your local Post Office™ or a Postal representative at 1-800-222-1811.

Sincerely,
United States Postal Service®
475 L'Enfant Plaza SW
Washington, D.C. 20260-0004

Information in this section provided by Covius Document Services, LLC.

Reference Number: 4188.76 - 25152 Ross Draw BS - WI



February 7, 2025

Dear Covius Document Services:

The following is in response to your request for proof of delivery on your item with the tracking number:
9314 8699 0430 0130 6232 96.

Item Details

Status: Delivered, Individual Picked Up at Post Office
Status Date / Time: January 31, 2025, 11:03 a.m.
Location: GRAHAM, TX 76450
Postal Product: First-Class Mail®
Extra Services: Certified Mail™
Return Receipt Electronic
Recipient Name: Comet Petroleum

Shipment Details

Weight: 3.0oz

Destination Delivery Address

Street Address: PO BOX 1240
City, State ZIP Code: GRAHAM, TX 76450-1240

Recipient Signature

Signature of Recipient:

Address of Recipient:

1240

Note: Scanned image may reflect a different destination address due to Intended Recipient's delivery instructions on file.

Thank you for selecting the United States Postal Service® for your mailing needs. If you require additional assistance, please contact your local Post Office™ or a Postal representative at 1-800-222-1811.

Sincerely,
United States Postal Service®
475 L'Enfant Plaza SW
Washington, D.C. 20260-0004

Information in this section provided by Covius Document Services, LLC.

Reference Number: 4188.76 - 25152 Ross Draw BS - WI



March 3, 2025

Dear Covius Document Services:

The following is in response to your request for proof of delivery on your item with the tracking number:
9314 8699 0430 0130 6232 89.


Item Details

| | |
|----------------------------|--|
| Status: | Delivered to Agent, Front Desk/Reception/Mail Room |
| Status Date / Time: | February 28, 2025, 09:30 a.m. |
| Location: | DURANGO, CO 81301 |
| Postal Product: | First-Class Mail® |
| Extra Services: | Certified Mail™ Return Receipt Electronic |
| Recipient Name: | COG Operating LLC |

Shipment Details

| | |
|----------------|-------|
| Weight: | 3.0oz |
|----------------|-------|

Recipient Signature

| | |
|---|--|
| Signature of Recipient: (Authorized Agent) |  |
| Address of Recipient: | 555 RIVERGATE LN, DURANGO, CO 81301 |

Note: Scanned image may reflect a different destination address due to Intended Recipient's delivery instructions on file.

Thank you for selecting the United States Postal Service® for your mailing needs. If you require additional assistance, please contact your local Post Office™ or a Postal representative at 1-800-222-1811.

Sincerely,
United States Postal Service®
475 L'Enfant Plaza SW
Washington, D.C. 20260-0004

Information in this section provided by Covius Document Services, LLC.

Reference Number: 4188.76 - 25152 Ross Draw BS - WI



February 7, 2025

Dear Covius Document Services:

The following is in response to your request for proof of delivery on your item with the tracking number:
9314 8699 0430 0130 6232 72.



Item Details

| | |
|----------------------------|--|
| Status: | Delivered to Agent, Front Desk/Reception/Mail Room |
| Status Date / Time: | February 6, 2025, 09:07 a.m. |
| Location: | DURANGO, CO 81301 |
| Postal Product: | First-Class Mail® |
| Extra Services: | Certified Mail™ Return Receipt Electronic |
| Recipient Name: | Club Oil Gas Ltd |

Shipment Details

| | |
|----------------|-------|
| Weight: | 3.0oz |
|----------------|-------|

Recipient Signature

| | |
|---|---|
| Signature of Recipient: (Authorized Agent) |  |
| Address of Recipient: |  |

Note: Scanned image may reflect a different destination address due to Intended Recipient's delivery instructions on file.

Thank you for selecting the United States Postal Service® for your mailing needs. If you require additional assistance, please contact your local Post Office™ or a Postal representative at 1-800-222-1811.

Sincerely,
United States Postal Service®
475 L'Enfant Plaza SW
Washington, D.C. 20260-0004

Information in this section provided by Covius Document Services, LLC.

Reference Number: 4188.76 - 25152 Ross Draw BS - ORRI



January 28, 2025

Dear Covius Document Services:

The following is in response to your request for proof of delivery on your item with the tracking number:
9314 8699 0430 0130 6232 65.

Item Details

Status: Delivered, Left with Individual
Status Date / Time: January 27, 2025, 10:40 a.m.
Location: HINGHAM, MA 02043
Postal Product: First-Class Mail®
Extra Services: Certified Mail™
Return Receipt Electronic
Recipient Name: Claire Ahern Massimo


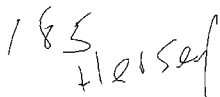
Shipment Details

Weight: 3.0oz

Destination Delivery Address

Street Address: 185 HERSEY ST
City, State ZIP Code: HINGHAM, MA 02043-2705

Recipient Signature

| | |
|-------------------------|---|
| Signature of Recipient: |  |
| Address of Recipient: |  |

Note: Scanned image may reflect a different destination address due to Intended Recipient's delivery instructions on file.

Thank you for selecting the United States Postal Service® for your mailing needs. If you require additional assistance, please contact your local Post Office™ or a Postal representative at 1-800-222-1811.

Sincerely,
United States Postal Service®
475 L'Enfant Plaza SW
Washington, D.C. 20260-0004

Information in this section provided by Covius Document Services, LLC.

Reference Number: 4188.76 - 25152 Ross Draw BS - ORRI



January 31, 2025

Dear Covius Document Services:

The following is in response to your request for proof of delivery on your item with the tracking number:
9314 8699 0430 0130 6232 58.



Item Details

| | |
|----------------------------|--|
| Status: | Delivered, Individual Picked Up at Post Office |
| Status Date / Time: | January 30, 2025, 11:08 a.m. |
| Location: | ROSWELL, NM 88201 |
| Postal Product: | First-Class Mail® |
| Extra Services: | Certified Mail™ Return Receipt Electronic |
| Recipient Name: | Chad Barbe |

Shipment Details

| | |
|----------------|-------|
| Weight: | 3.0oz |
|----------------|-------|

Recipient Signature

| | |
|-------------------------|---|
| Signature of Recipient: |  |
| Address of Recipient: |  |

Note: Scanned image may reflect a different destination address due to Intended Recipient's delivery instructions on file.

Thank you for selecting the United States Postal Service® for your mailing needs. If you require additional assistance, please contact your local Post Office™ or a Postal representative at 1-800-222-1811.

Sincerely,
United States Postal Service®
475 L'Enfant Plaza SW
Washington, D.C. 20260-0004

Information in this section provided by Covius Document Services, LLC.

Reference Number: 4188.76 - 25152 Ross Draw BS - ORRI



January 31, 2025

Dear Covius Document Services:

The following is in response to your request for proof of delivery on your item with the tracking number:
9314 8699 0430 0130 6232 41.

Item Details

Status: Delivered, Front Desk/Reception/Mail Room
Status Date / Time: January 30, 2025, 11:57 a.m.
Location: CARLSBAD, NM 88220
Postal Product: First-Class Mail®
Extra Services: Certified Mail™
Return Receipt Electronic
Recipient Name: Bureau of Land Management


Shipment Details

Weight: 3.0oz

Destination Delivery Address

Street Address: 620 E GREENE ST
City, State ZIP Code: CARLSBAD, NM 88220-6292

Recipient Signature

| | |
|-------------------------|---|
| Signature of Recipient: |  |
| Address of Recipient: | 620 |

Note: Scanned image may reflect a different destination address due to Intended Recipient's delivery instructions on file.

Thank you for selecting the United States Postal Service® for your mailing needs. If you require additional assistance, please contact your local Post Office™ or a Postal representative at 1-800-222-1811.

Sincerely,
United States Postal Service®
475 L'Enfant Plaza SW
Washington, D.C. 20260-0004

Information in this section provided by Covius Document Services, LLC.

Reference Number: 4188.76 - 25152 Ross Draw BS - RI



January 28, 2025

Dear Covius Document Services:

The following is in response to your request for proof of delivery on your item with the tracking number:
9314 8699 0430 0130 6232 34.

Item Details

Status: Delivered, Front Desk/Reception/Mail Room
Status Date / Time: January 27, 2025, 03:20 p.m.
Location: BELLAIRE, TX 77401
Postal Product: First-Class Mail®
Extra Services: Certified Mail™
Return Receipt Electronic
Recipient Name: Broughton Petroleum Inc



Shipment Details

Weight: 3.0oz

Destination Delivery Address

Street Address: 13 TOWNHOUSE CT
City, State ZIP Code: BELLAIRE, TX 77401-3315

Recipient Signature

| | |
|-------------------------|---|
| Signature of Recipient: |  |
| Address of Recipient: |  |

Note: Scanned image may reflect a different destination address due to Intended Recipient's delivery instructions on file.

Thank you for selecting the United States Postal Service® for your mailing needs. If you require additional assistance, please contact your local Post Office™ or a Postal representative at 1-800-222-1811.

Sincerely,
United States Postal Service®
475 L'Enfant Plaza SW
Washington, D.C. 20260-0004

Information in this section provided by Covius Document Services, LLC.

Reference Number: 4188.76 - 25152 Ross Draw BS - WI



February 24, 2025

Dear Covius Document Services:

The following is in response to your request for proof of delivery on your item with the tracking number:
9314 8699 0430 0130 6232 27.



Item Details

| | |
|----------------------------|--|
| Status: | Delivered to Agent, Front Desk/Reception/Mail Room |
| Status Date / Time: | February 22, 2025, 10:13 a.m. |
| Location: | DURANGO, CO 81301 |
| Postal Product: | First-Class Mail® |
| Extra Services: | Certified Mail™ Return Receipt Electronic |
| Recipient Name: | Brian Ahern |

Shipment Details

| | |
|----------------|-------|
| Weight: | 3.0oz |
|----------------|-------|

Recipient Signature

| | |
|---|---|
| Signature of Recipient: (Authorized Agent) |  |
| Address of Recipient: |  |

Note: Scanned image may reflect a different destination address due to Intended Recipient's delivery instructions on file.

Thank you for selecting the United States Postal Service® for your mailing needs. If you require additional assistance, please contact your local Post Office™ or a Postal representative at 1-800-222-1811.

Sincerely,
United States Postal Service®
475 L'Enfant Plaza SW
Washington, D.C. 20260-0004

Information in this section provided by Covius Document Services, LLC.

Reference Number: 4188.76 - 25152 Ross Draw BS - ORRI



February 7, 2025

Dear Covius Document Services:

The following is in response to your request for proof of delivery on your item with the tracking number:
9314 8699 0430 0130 6232 10.



Item Details

| | |
|----------------------------|--|
| Status: | Delivered, Front Desk/Reception/Mail Room |
| Status Date / Time: | January 27, 2025, 11:46 a.m. |
| Location: | OKLAHOMA CITY, OK 73120 |
| Postal Product: | First-Class Mail® |
| Extra Services: | Certified Mail™ Return Receipt Electronic |
| Recipient Name: | Bogert Energy Partners LLC |

Shipment Details

| | |
|----------------|-------|
| Weight: | 3.0oz |
|----------------|-------|

Recipient Signature

| | |
|-------------------------|---|
| Signature of Recipient: |  |
| Address of Recipient: |  |

Note: Scanned image may reflect a different destination address due to Intended Recipient's delivery instructions on file.

Thank you for selecting the United States Postal Service® for your mailing needs. If you require additional assistance, please contact your local Post Office™ or a Postal representative at 1-800-222-1811.

Sincerely,
United States Postal Service®
475 L'Enfant Plaza SW
Washington, D.C. 20260-0004

Information in this section provided by Covius Document Services, LLC.

Reference Number: 4188.76 - 25152 Ross Draw BS - ORRI



February 7, 2025

Dear Covius Document Services:

The following is in response to your request for proof of delivery on your item with the tracking number:
9314 8699 0430 0130 6232 03.

Item Details

Status: Delivered, Left with Individual
Status Date / Time: January 27, 2025, 11:02 a.m.
Location: OKLAHOMA CITY, OK 73113
Postal Product: First-Class Mail®
Extra Services: Certified Mail™
Return Receipt Electronic
Recipient Name: Apollo Permian LLC


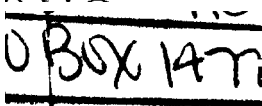
Shipment Details

Weight: 3.0oz

Destination Delivery Address

Street Address: PO BOX 14779
City, State ZIP Code: OKLAHOMA CITY, OK 73113-0779

Recipient Signature

| | |
|-------------------------|---|
| Signature of Recipient: |  |
| Address of Recipient: |  |

Note: Scanned image may reflect a different destination address due to Intended Recipient's delivery instructions on file.

Thank you for selecting the United States Postal Service® for your mailing needs. If you require additional assistance, please contact your local Post Office™ or a Postal representative at 1-800-222-1811.

Sincerely,
United States Postal Service®
475 L'Enfant Plaza SW
Washington, D.C. 20260-0004

Information in this section provided by Covius Document Services, LLC.

Reference Number: 4188.76 - 25152 Ross Draw BS - ORRI



January 28, 2025

Dear Covius Document Services:

The following is in response to your request for proof of delivery on your item with the tracking number:
9314 8699 0430 0130 6231 97.

Item Details

Status: Delivered, Left with Individual
Status Date / Time: January 27, 2025, 02:43 p.m.
Location: MIDLAND, TX 79707
Postal Product: First-Class Mail®
Extra Services: Certified Mail™
Return Receipt Electronic
Recipient Name: Alan Jochimsen

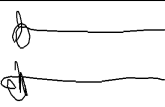

Shipment Details

Weight: 3.0oz

Destination Delivery Address

Street Address: 4209 CARDINAL LN
City, State ZIP Code: MIDLAND, TX 79707-1935

Recipient Signature

| | |
|-------------------------|---|
| Signature of Recipient: |  |
| Address of Recipient: |  |

Note: Scanned image may reflect a different destination address due to Intended Recipient's delivery instructions on file.

Thank you for selecting the United States Postal Service® for your mailing needs. If you require additional assistance, please contact your local Post Office™ or a Postal representative at 1-800-222-1811.

Sincerely,
United States Postal Service®
475 L'Enfant Plaza SW
Washington, D.C. 20260-0004

Information in this section provided by Covius Document Services, LLC.

Reference Number: 4188.76 - 25152 Ross Draw BS - ORRI

Transaction Details

| | | |
|---------------------------------|--------------------------------|-------------------------------------|
| Recipient: | Date Created: | 01/22/2025 11:29 AM |
| Rogers Resources LP | USPS Article Number: | 9314869904300130623555 |
| 416 Manor Village Circle | Return Receipt Article Number: | Not Applicable |
| Midland, TX 79707 | | |
| Sender: | Service Options: | Return Receipt - Electronic |
| Abadie & Schill PC | | Certified Mail |
| 555 Rivergate Lane, Ste. B4-180 | Mail Service: | Certified |
| Durango, CO 81301 | Reference #: | 4188.76 - 25152 Ross Draw BS - ORRI |
| | Postage: | \$2.04 |
| | Certified Mail Fees: | \$7.47 |
| | Status: | Lost |
| Transaction created by: | abadieschill | |
| User ID: | 21902 | |
| Firm Mailing Book ID: | None | |
| Batch ID: | 301145 | |

Transaction History

| Event Description | Event Date | Details |
|----------------------|---------------------|--|
| USPS® Certified Mail | 01-22-2025 03:39 PM | [USPS] - PRESHIPMENT INFO SENT USPS AWAITS ITEM at DURANGO,CO |
| USPS® Certified Mail | 01-23-2025 10:56 PM | [USPS] - ORIGIN ACCEPTANCE at DURANGO,CO |
| USPS® Certified Mail | 01-24-2025 12:11 AM | [USPS] - PROCESSED THROUGH USPS FACILITY at ALBUQUERQUE,NM |
| USPS® Certified Mail | 01-24-2025 01:04 AM | [USPS] - DEPARTED USPS REGIONAL FACILITY at ALBUQUERQUE,NM |
| USPS® Certified Mail | 01-26-2025 12:19 AM | [USPS] - PROCESSED THROUGH USPS FACILITY at MIDLAND TX DISTRIBUTION CENTER |
| USPS® Certified Mail | 01-26-2025 02:12 AM | [USPS] - PROCESSED THROUGH USPS FACILITY at MIDLAND TX DISTRIBUTION CENTER |

Transaction Details

| | | |
|---------------------------------|--------------------------------|-----------------------------------|
| Recipient: | Date Created: | 01/22/2025 11:29 AM |
| National XP Company, Ltd. | USPS Article Number: | 9314869904300130623463 |
| P.O. Box 25202 | Return Receipt Article Number: | Not Applicable |
| Dallas, TX 75225 | | |
| Sender: | Service Options: | Return Receipt - Electronic |
| Abadie & Schill PC | | Certified Mail |
| 555 Rivergate Lane, Ste. B4-180 | Mail Service: | Certified |
| Durango, CO 81301 | Reference #: | 4188.76 - 25152 Ross Draw BS - WI |
| | Postage: | \$2.04 |
| | Certified Mail Fees: | \$7.47 |
| | Status: | Lost |
| Transaction created by: | abadieschill | |
| User ID: | 21902 | |
| Firm Mailing Book ID: | None | |
| Batch ID: | 301145 | |

Transaction History

| Event Description | Event Date | Details |
|----------------------|---------------------|---|
| USPS® Certified Mail | 01-22-2025 03:39 PM | [USPS] - PRESHIPMENT INFO SENT USPS AWAITS ITEM at DURANGO,CO |
| USPS® Certified Mail | 01-23-2025 10:56 PM | [USPS] - ORIGIN ACCEPTANCE at DURANGO,CO |
| USPS® Certified Mail | 01-24-2025 12:11 AM | [USPS] - PROCESSED THROUGH USPS FACILITY at ALBUQUERQUE,NM |
| USPS® Certified Mail | 01-24-2025 01:04 AM | [USPS] - DEPARTED USPS REGIONAL FACILITY at ALBUQUERQUE,NM |
| USPS® Certified Mail | 01-27-2025 05:29 PM | [USPS] - PROCESSED THROUGH USPS FACILITY at DALLAS TX DISTRIBUTION CENTER |
| USPS® Certified Mail | 01-27-2025 09:45 PM | [USPS] - PROCESSED THROUGH USPS FACILITY at DALLAS TX DISTRIBUTION CENTER |
| USPS® Certified Mail | 01-28-2025 12:16 PM | [USPS] - ARRIVAL AT UNIT at DALLAS,TX |

Transaction Details

| | | |
|--------------------------------------|--------------------------------|---|
| Recipient: | Date Created: | 01/22/2025 11:29 AM |
| Trainer Partners LTD | USPS Article Number: | 9314869904300130623661 |
| P. O. Box 754 | Return Receipt Article Number: | Not Applicable |
| Midland, TX 79702 | | |
| Sender: | Service Options: | Return Receipt - Electronic |
| Abadie & Schill PC | | Certified Mail |
| 555 Rivergate Lane, Ste. B4-180 | Mail Service: | Certified |
| Durango, CO 81301 | Reference #: | 4188.76 - 25152 Ross Draw BS - WI, ORRI |
| | Postage: | \$2.04 |
| | Certified Mail Fees: | \$7.47 |
| Transaction created by: abadieschill | Status: | Lost |
| User ID: 21902 | | |
| Firm Mailing Book ID: None | | |
| Batch ID: 301145 | | |

Transaction History

| Event Description | Event Date | Details |
|----------------------|---------------------|--|
| USPS® Certified Mail | 01-22-2025 03:39 PM | [USPS] - PRESHIPMENT INFO SENT USPS AWAITS ITEM at DURANGO,CO |
| USPS® Certified Mail | 01-23-2025 10:56 PM | [USPS] - ORIGIN ACCEPTANCE at DURANGO,CO |
| USPS® Certified Mail | 01-24-2025 12:11 AM | [USPS] - PROCESSED THROUGH USPS FACILITY at ALBUQUERQUE,NM |
| USPS® Certified Mail | 01-24-2025 01:04 AM | [USPS] - DEPARTED USPS REGIONAL FACILITY at ALBUQUERQUE,NM |
| USPS® Certified Mail | 01-26-2025 12:17 AM | [USPS] - PROCESSED THROUGH USPS FACILITY at MIDLAND TX DISTRIBUTION CENTER |
| USPS® Certified Mail | 01-26-2025 03:34 AM | [USPS] - PROCESSED THROUGH USPS FACILITY at MIDLAND TX DISTRIBUTION CENTER |
| USPS® Certified Mail | 02-08-2025 11:39 AM | [USPS] - ARRIVAL AT UNIT at MIDLAND,TX |
| USPS® Certified Mail | 02-20-2025 11:57 AM | [USPS] - AVAILABLE FOR PICKUP at MIDLAND,TX |
| USPS® Certified Mail | 02-25-2025 04:39 AM | [USPS] - PICKUP REMINDER at MIDLAND,TX |

Transaction Details

| | | |
|--|--------------------------------|-------------------------------------|
| Recipient: | Date Created: | 01/22/2025 11:29 AM |
| Raymond T. Duncan Oil Properties, Ltd. | USPS Article Number: | 9314869904300130623548 |
| 1777 South Harrison Street | Return Receipt Article Number: | Not Applicable |
| P-1 | | |
| Denver, CO 80210 | Service Options: | Return Receipt - Electronic |
| | | Certified Mail |
| Sender: | Mail Service: | Certified |
| Abadie & Schill PC | Reference #: | 4188.76 - 25152 Ross Draw BS - ORRI |
| 555 Rivergate Lane, Ste. B4-180 | Postage: | \$2.04 |
| Durango, CO 81301 | Certified Mail Fees: | \$7.47 |
| | Status: | Returned to Sender |
| Transaction created by: | abadieschill | |
| User ID: | 21902 | |
| Firm Mailing Book ID: | None | |
| Batch ID: | 301145 | |

Transaction History

| Event Description | Event Date | Details |
|----------------------|---------------------|---|
| USPS® Certified Mail | 01-22-2025 03:39 PM | [USPS] - PRESHIPMENT INFO SENT USPS AWAITS ITEM at DURANGO,CO |
| USPS® Certified Mail | 01-23-2025 10:56 PM | [USPS] - ORIGIN ACCEPTANCE at DURANGO,CO |
| USPS® Certified Mail | 01-24-2025 12:11 AM | [USPS] - PROCESSED THROUGH USPS FACILITY at ALBUQUERQUE,NM |
| USPS® Certified Mail | 01-24-2025 01:04 AM | [USPS] - DEPARTED USPS REGIONAL FACILITY at ALBUQUERQUE,NM |
| USPS® Certified Mail | 01-25-2025 09:55 AM | [USPS] - PROCESSED THROUGH USPS FACILITY at DENVER CO DISTRIBUTION CENTER |
| USPS® Certified Mail | 01-26-2025 11:47 PM | [USPS] - PROCESSED THROUGH USPS FACILITY at DENVER CO DISTRIBUTION CENTER |
| USPS® Certified Mail | 01-27-2025 08:50 AM | [USPS] - DEPARTED USPS REGIONAL FACILITY at DENVER CO DISTRIBUTION CENTER |
| USPS® Certified Mail | 01-27-2025 09:17 AM | [USPS] - VACANT at DENVER,CO |
| USPS® Certified Mail | 02-02-2025 02:06 AM | [USPS] - PROCESSED THROUGH USPS FACILITY at COLORADO SPRINGS CO DISTRIBUTIO |
| USPS® Certified Mail | 02-05-2025 08:11 PM | [USPS] - PROCESSED THROUGH USPS FACILITY at ALBUQUERQUE,NM |
| USPS® Certified Mail | 02-06-2025 10:07 AM | [USPS] - DELIVERED TO AGENT FRONT DESKMAIL ROOM at DURANGO,CO |

Transaction Details

| | | |
|--------------------------------------|--------------------------------|-------------------------------------|
| Recipient: | Date Created: | 01/22/2025 11:29 AM |
| JoanRD Properties, LLC | USPS Article Number: | 9314869904300130623364 |
| Penterra Plaza | Return Receipt Article Number: | Not Applicable |
| 8100 East Union Avenue | | |
| Suite 1905 | Service Options: | Return Receipt - Electronic |
| Denver, CO 80327 | | Certified Mail |
| | Mail Service: | Certified |
| Sender: | Reference #: | 4188.76 - 25152 Ross Draw BS - ORRI |
| Abadie & Schill PC | Postage: | \$2.04 |
| 555 Rivergate Lane, Ste. B4-180 | Certified Mail Fees: | \$7.47 |
| Durango, CO 81301 | Status: | Returned to Sender |
| Transaction created by: abadieschill | | |
| User ID: | 21902 | |
| Firm Mailing Book ID: | None | |
| Batch ID: | 301145 | |

Transaction History

| Event Description | Event Date | Details |
|----------------------|---------------------|---|
| USPS® Certified Mail | 01-22-2025 03:39 PM | [USPS] - PRESHIPMENT INFO SENT USPS AWAITS ITEM at DURANGO,CO |
| USPS® Certified Mail | 01-23-2025 10:57 PM | [USPS] - ORIGIN ACCEPTANCE at DURANGO,CO |
| USPS® Certified Mail | 01-24-2025 12:12 AM | [USPS] - PROCESSED THROUGH USPS FACILITY at ALBUQUERQUE,NM |
| USPS® Certified Mail | 01-24-2025 01:04 AM | [USPS] - DEPARTED USPS REGIONAL FACILITY at ALBUQUERQUE,NM |
| USPS® Certified Mail | 01-25-2025 09:54 AM | [USPS] - PROCESSED THROUGH USPS FACILITY at DENVER CO DISTRIBUTION CENTER |
| USPS® Certified Mail | 01-26-2025 01:11 PM | [USPS] - PROCESSED THROUGH USPS FACILITY at DENVER CO DISTRIBUTION CENTER |
| USPS® Certified Mail | 01-27-2025 08:50 AM | [USPS] - DEPARTED USPS REGIONAL FACILITY at DENVER CO DISTRIBUTION CENTER |
| USPS® Certified Mail | 01-27-2025 09:27 AM | [USPS] - FORWARD EXPIRED at DENVER,CO |
| USPS® Certified Mail | 02-04-2025 07:00 AM | [USPS] - PROCESSED THROUGH USPS FACILITY at COLORADO SPRINGS CO DISTRIBUTIO |
| USPS® Certified Mail | 02-07-2025 01:58 PM | [USPS] - DELIVERED TO AGENT FRONT DESKMAIL ROOM at DURANGO,CO |

Transaction Details

| | | |
|---|--|---|
| Recipient: Club Oil & Gas, Ltd. 166 Inverness Lane East Englewood, CO 80112 | Date Created: USPS Article Number: Return Receipt Article Number: | 01/22/2025 11:29 AM 9314869904300130623272 Not Applicable |
| Sender: Abadie & Schill PC 555 Rivergate Lane, Ste. B4-180 Durango, CO 81301 | Service Options: Mail Service: Reference #: Postage: Certified Mail Fees: Status: | Return Receipt - Electronic Certified Mail Certified 4188.76 - 25152 Ross Draw BS - ORRI \$2.04 \$7.47 Returned to Sender |
| Transaction created by: User ID: Firm Mailing Book ID: Batch ID: | abadieschill 21902 None 301145 | |

Transaction History

| Event Description | Event Date | Details |
|----------------------|---------------------|---|
| USPS® Certified Mail | 01-22-2025 03:39 PM | [USPS] - PRESHIPMENT INFO SENT USPS AWAITS ITEM at DURANGO,CO |
| USPS® Certified Mail | 01-23-2025 10:56 PM | [USPS] - ORIGIN ACCEPTANCE at DURANGO,CO |
| USPS® Certified Mail | 01-24-2025 12:11 AM | [USPS] - PROCESSED THROUGH USPS FACILITY at ALBUQUERQUE,NM |
| USPS® Certified Mail | 01-24-2025 01:04 AM | [USPS] - DEPARTED USPS REGIONAL FACILITY at ALBUQUERQUE,NM |
| USPS® Certified Mail | 01-25-2025 09:54 AM | [USPS] - PROCESSED THROUGH USPS FACILITY at DENVER CO DISTRIBUTION CENTER |
| USPS® Certified Mail | 01-26-2025 07:47 PM | [USPS] - PROCESSED THROUGH USPS FACILITY at DENVER CO DISTRIBUTION CENTER |
| USPS® Certified Mail | 01-27-2025 08:50 AM | [USPS] - DEPARTED USPS REGIONAL FACILITY at DENVER CO DISTRIBUTION CENTER |
| USPS® Certified Mail | 01-27-2025 10:59 AM | [USPS] - NO SUCH NUMBER at ENGLEWOOD,CO |
| USPS® Certified Mail | 01-27-2025 10:59 AM | [USPS] - ADDRESSEE UNKNOWN at ENGLEWOOD,CO |
| USPS® Certified Mail | 01-30-2025 04:58 AM | [USPS] - PROCESSED THROUGH USPS FACILITY at COLORADO SPRINGS CO DISTRIBUTIO |
| USPS® Certified Mail | 02-06-2025 10:07 AM | [USPS] - DELIVERED TO AGENT FRONT DESKMAIL ROOM at DURANGO,CO |

Transaction Details

| | | |
|---|--|---|
| Recipient: Brian Ahern 6221 SE 17th Avenue Portland, OR 97202 | Date Created: USPS Article Number: Return Receipt Article Number: | 01/22/2025 11:29 AM 9314869904300130623227 Not Applicable |
| Sender: Abadie & Schill PC 555 Rivergate Lane, Ste. B4-180 Durango, CO 81301 | Service Options: Mail Service: Reference #: Postage: Certified Mail Fees: Status: | Return Receipt - Electronic Certified Mail Certified 4188.76 - 25152 Ross Draw BS - ORRI \$2.04 \$7.47 Returned to Sender |
| Transaction created by: User ID: Firm Mailing Book ID: Batch ID: | abadieschill 21902 None 301145 | |

Transaction History

| Event Description | Event Date | Details |
|----------------------|---------------------|--|
| USPS® Certified Mail | 01-22-2025 03:39 PM | [USPS] - PRESHPMENT INFO SENT USPS AWAITS ITEM at DURANGO,CO |
| USPS® Certified Mail | 01-23-2025 10:56 PM | [USPS] - ORIGIN ACCEPTANCE at DURANGO,CO |
| USPS® Certified Mail | 01-24-2025 12:11 AM | [USPS] - PROCESSED THROUGH USPS FACILITY at ALBUQUERQUE,NM |
| USPS® Certified Mail | 01-24-2025 01:04 AM | [USPS] - DEPARTED USPS REGIONAL FACILITY at ALBUQUERQUE,NM |
| USPS® Certified Mail | 01-25-2025 10:54 AM | [USPS] - PROCESSED THROUGH USPS FACILITY at PORTLAND,OR |
| USPS® Certified Mail | 01-27-2025 04:12 PM | [USPS] - NO AUTHORIZED RECIPIENT AVAILABLE at PORTLAND,OR |
| USPS® Certified Mail | 01-30-2025 09:21 AM | [USPS] - AVAILABLE FOR PICKUP at PORTLAND,OR |
| USPS® Certified Mail | 02-01-2025 04:54 AM | [USPS] - REMINDER TO SCHEDULE REDELIVERY at PORTLAND,OR |
| USPS® Certified Mail | 02-11-2025 04:40 AM | [USPS] - PACKAGE RETURN NOTICE GENERATED at PORTLAND,OR |
| USPS® Certified Mail | 02-15-2025 09:30 AM | [USPS] - UNCLAIMEDBEING RETURNED TO SENDER at PORTLAND,OR |
| USPS® Certified Mail | 02-18-2025 02:39 PM | [USPS] - PROCESSED THROUGH USPS FACILITY at SEATTLE WA DISTRIBUTION CENTER |
| USPS® Certified Mail | 02-19-2025 08:20 AM | [USPS] - DEPARTED USPS REGIONAL FACILITY at SEATTLE WA DISTRIBUTION CENTER |
| USPS® Certified Mail | 02-20-2025 01:45 AM | [USPS] - PROCESSED THROUGH USPS FACILITY at SEATTLE WA DISTRIBUTION CENTER |
| USPS® Certified Mail | 02-21-2025 03:00 PM | [USPS] - PROCESSED THROUGH USPS FACILITY at ALBUQUERQUE,NM |
| USPS® Certified Mail | 02-21-2025 06:55 PM | [USPS] - PROCESSED THROUGH USPS FACILITY at ALBUQUERQUE,NM |
| USPS® Certified Mail | 02-22-2025 11:13 AM | [USPS] - DELIVERED TO AGENT FRONT DESKMAIL ROOM at DURANGO,CO |

Transaction Details

| | | |
|--------------------------------------|--------------------------------|-----------------------------------|
| Recipient: | Date Created: | 01/22/2025 11:29 AM |
| EGL Resources, Inc. | USPS Article Number: | 9314869904300130623302 |
| 508 West Wall Street, Suite 1200 | Return Receipt Article Number: | Not Applicable |
| Midland, TX 79701 | | |
| Sender: | Service Options: | Return Receipt - Electronic |
| Abadie & Schill PC | | Certified Mail |
| 555 Rivergate Lane, Ste. B4-180 | Mail Service: | Certified |
| Durango, CO 81301 | Reference #: | 4188.76 - 25152 Ross Draw BS - WI |
| | Postage: | \$2.04 |
| | Certified Mail Fees: | \$7.47 |
| Transaction created by: abadieschill | Status: | Returned to Sender |
| User ID: 21902 | | |
| Firm Mailing Book ID: None | | |
| Batch ID: 301145 | | |

Transaction History

| Event Description | Event Date | Details |
|----------------------|---------------------|---|
| USPS® Certified Mail | 01-22-2025 03:39 PM | [USPS] - PRESHIPMENT INFO SENT USPS AWAITS ITEM at DURANGO,CO |
| USPS® Certified Mail | 01-23-2025 10:56 PM | [USPS] - ORIGIN ACCEPTANCE at DURANGO,CO |
| USPS® Certified Mail | 01-24-2025 12:11 AM | [USPS] - PROCESSED THROUGH USPS FACILITY at ALBUQUERQUE,NM |
| USPS® Certified Mail | 01-24-2025 01:04 AM | [USPS] - DEPARTED USPS REGIONAL FACILITY at ALBUQUERQUE,NM |
| USPS® Certified Mail | 01-26-2025 12:17 AM | [USPS] - PROCESSED THROUGH USPS FACILITY at MIDLAND TX DISTRIBUTION CENTER |
| USPS® Certified Mail | 01-26-2025 03:30 AM | [USPS] - PROCESSED THROUGH USPS FACILITY at MIDLAND TX DISTRIBUTION CENTER |
| USPS® Certified Mail | 01-27-2025 04:16 PM | [USPS] - ADDRESSEE UNKNOWN at MIDLAND,TX |
| USPS® Certified Mail | 01-30-2025 11:37 AM | [USPS] - PROCESSED THROUGH USPS FACILITY at OKLAHOMA CITY OK DISTRIBUTION C |
| USPS® Certified Mail | 01-31-2025 08:52 AM | [USPS] - DEPARTED USPS REGIONAL FACILITY at OKLAHOMA CITY OK DISTRIBUTION C |
| USPS® Certified Mail | 02-04-2025 10:17 AM | [USPS] - DELIVERED TO AGENT FRONT DESKMAIL ROOM at DURANGO,CO |

Transaction Details

| | | |
|---|--|---|
| Recipient: COG Operating LLC 550 West Texas, Suite 100 Midland, TX 79701 | Date Created: USPS Article Number: Return Receipt Article Number: | 01/22/2025 11:29 AM 9314869904300130623289 Not Applicable |
| Sender: Abadie & Schill PC 555 Rivergate Lane, Ste. B4-180 Durango, CO 81301 | Service Options: Mail Service: Reference #: Postage: Certified Mail Fees: Status: | Return Receipt - Electronic Certified Mail Certified 4188.76 - 25152 Ross Draw BS - WI \$2.04 \$7.47 Returned to Sender |
| Transaction created by: User ID: Firm Mailing Book ID: Batch ID: | abadieschill 21902 None 301145 | |

Transaction History

| Event Description | Event Date | Details |
|----------------------|---------------------|---|
| USPS® Certified Mail | 01-22-2025 03:39 PM | [USPS] - PRESHPMENT INFO SENT USPS AWAITS ITEM at DURANGO,CO |
| USPS® Certified Mail | 01-23-2025 10:56 PM | [USPS] - ORIGIN ACCEPTANCE at DURANGO,CO |
| USPS® Certified Mail | 01-24-2025 12:11 AM | [USPS] - PROCESSED THROUGH USPS FACILITY at ALBUQUERQUE,NM |
| USPS® Certified Mail | 01-24-2025 01:04 AM | [USPS] - DEPARTED USPS REGIONAL FACILITY at ALBUQUERQUE,NM |
| USPS® Certified Mail | 01-26-2025 12:17 AM | [USPS] - PROCESSED THROUGH USPS FACILITY at MIDLAND TX DISTRIBUTION CENTER |
| USPS® Certified Mail | 01-26-2025 03:30 AM | [USPS] - PROCESSED THROUGH USPS FACILITY at MIDLAND TX DISTRIBUTION CENTER |
| USPS® Certified Mail | 01-27-2025 09:18 AM | [USPS] - ADDRESSEE UNKNOWN at MIDLAND,TX |
| USPS® Certified Mail | 01-27-2025 09:18 AM | [USPS] - VACANT at MIDLAND,TX |
| USPS® Certified Mail | 01-30-2025 11:37 AM | [USPS] - PROCESSED THROUGH USPS FACILITY at OKLAHOMA CITY OK DISTRIBUTION C |
| USPS® Certified Mail | 01-31-2025 08:52 AM | [USPS] - DEPARTED USPS REGIONAL FACILITY at OKLAHOMA CITY OK DISTRIBUTION C |
| USPS® Certified Mail | 02-03-2025 05:46 PM | [USPS] - PROCESSED THROUGH USPS FACILITY at ALBUQUERQUE,NM |
| USPS® Certified Mail | 02-03-2025 08:24 PM | [USPS] - PROCESSED THROUGH USPS FACILITY at ALBUQUERQUE,NM |
| USPS® Certified Mail | 02-05-2025 04:34 PM | [USPS] - PROCESSED THROUGH USPS FACILITY at ALBUQUERQUE,NM |
| USPS® Certified Mail | 02-05-2025 09:58 PM | [USPS] - PROCESSED THROUGH USPS FACILITY at ALBUQUERQUE,NM |
| USPS® Certified Mail | 02-08-2025 01:15 AM | [USPS] - PROCESSED THROUGH USPS FACILITY at MIDLAND TX DISTRIBUTION CENTER |
| USPS® Certified Mail | 02-08-2025 04:29 AM | [USPS] - PROCESSED THROUGH USPS FACILITY at MIDLAND TX DISTRIBUTION CENTER |
| USPS® Certified Mail | 02-15-2025 08:44 PM | [USPS] - PROCESSED THROUGH USPS FACILITY at OKLAHOMA CITY OK DISTRIBUTION C |
| USPS® Certified Mail | 02-16-2025 06:32 PM | [USPS] - PROCESSED THROUGH USPS FACILITY at OKLAHOMA CITY OK DISTRIBUTION C |
| USPS® Certified Mail | 02-16-2025 08:59 PM | [USPS] - PROCESSED THROUGH USPS FACILITY at OKLAHOMA CITY OK DISTRIBUTION C |
| USPS® Certified Mail | 02-24-2025 09:35 PM | [USPS] - PROCESSED THROUGH USPS FACILITY at COPPELL TX DISTRIBUTION CENTER |
| USPS® Certified Mail | 02-27-2025 03:11 AM | [USPS] - PROCESSED THROUGH USPS FACILITY at ALBUQUERQUE,NM |
| USPS® Certified Mail | 02-27-2025 08:32 PM | [USPS] - PROCESSED THROUGH USPS FACILITY at ALBUQUERQUE,NM |
| USPS® Certified Mail | 02-28-2025 10:30 AM | [USPS] - DELIVERED TO AGENT FRONT DESKMAIL ROOM at DURANGO,CO |

Transaction Details

| | | |
|---------------------------------|--------------------------------|-----------------------------------|
| Recipient: | Date Created: | 01/22/2025 11:29 AM |
| COG Operating LLC | USPS Article Number: | 9314869904300130623289 |
| 550 West Texas, Suite 100 | Return Receipt Article Number: | Not Applicable |
| Midland, TX 79701 | | |
| Sender: | Service Options: | Return Receipt - Electronic |
| Abadie & Schill PC | | Certified Mail |
| 555 Rivergate Lane, Ste. B4-180 | Mail Service: | Certified |
| Durango, CO 81301 | Reference #: | 4188.76 - 25152 Ross Draw BS - WI |
| | Postage: | \$2.04 |
| | Certified Mail Fees: | \$7.47 |
| | Status: | Returned to Sender |
| Transaction created by: | abadieschill | |
| User ID: | 21902 | |
| Firm Mailing Book ID: | None | |
| Batch ID: | 301145 | |

Transaction History

| Event Description | Event Date | Details |
|----------------------|---------------------|---|
| USPS® Certified Mail | 01-22-2025 03:39 PM | [USPS] - PRESHPMENT INFO SENT USPS AWAITS ITEM at DURANGO,CO |
| USPS® Certified Mail | 01-23-2025 10:56 PM | [USPS] - ORIGIN ACCEPTANCE at DURANGO,CO |
| USPS® Certified Mail | 01-24-2025 12:11 AM | [USPS] - PROCESSED THROUGH USPS FACILITY at ALBUQUERQUE,NM |
| USPS® Certified Mail | 01-24-2025 01:04 AM | [USPS] - DEPARTED USPS REGIONAL FACILITY at ALBUQUERQUE,NM |
| USPS® Certified Mail | 01-26-2025 12:17 AM | [USPS] - PROCESSED THROUGH USPS FACILITY at MIDLAND TX DISTRIBUTION CENTER |
| USPS® Certified Mail | 01-26-2025 03:30 AM | [USPS] - PROCESSED THROUGH USPS FACILITY at MIDLAND TX DISTRIBUTION CENTER |
| USPS® Certified Mail | 01-27-2025 09:18 AM | [USPS] - ADDRESSEE UNKNOWN at MIDLAND,TX |
| USPS® Certified Mail | 01-27-2025 09:18 AM | [USPS] - VACANT at MIDLAND,TX |
| USPS® Certified Mail | 01-30-2025 11:37 AM | [USPS] - PROCESSED THROUGH USPS FACILITY at OKLAHOMA CITY OK DISTRIBUTION C |
| USPS® Certified Mail | 01-31-2025 08:52 AM | [USPS] - DEPARTED USPS REGIONAL FACILITY at OKLAHOMA CITY OK DISTRIBUTION C |
| USPS® Certified Mail | 02-03-2025 05:46 PM | [USPS] - PROCESSED THROUGH USPS FACILITY at ALBUQUERQUE,NM |
| USPS® Certified Mail | 02-03-2025 08:24 PM | [USPS] - PROCESSED THROUGH USPS FACILITY at ALBUQUERQUE,NM |
| USPS® Certified Mail | 02-05-2025 04:34 PM | [USPS] - PROCESSED THROUGH USPS FACILITY at ALBUQUERQUE,NM |
| USPS® Certified Mail | 02-05-2025 09:58 PM | [USPS] - PROCESSED THROUGH USPS FACILITY at ALBUQUERQUE,NM |
| USPS® Certified Mail | 02-08-2025 01:15 AM | [USPS] - PROCESSED THROUGH USPS FACILITY at MIDLAND TX DISTRIBUTION CENTER |
| USPS® Certified Mail | 02-08-2025 04:29 AM | [USPS] - PROCESSED THROUGH USPS FACILITY at MIDLAND TX DISTRIBUTION CENTER |
| USPS® Certified Mail | 02-15-2025 08:44 PM | [USPS] - PROCESSED THROUGH USPS FACILITY at OKLAHOMA CITY OK DISTRIBUTION C |
| USPS® Certified Mail | 02-16-2025 06:32 PM | [USPS] - PROCESSED THROUGH USPS FACILITY at OKLAHOMA CITY OK DISTRIBUTION C |
| USPS® Certified Mail | 02-16-2025 08:59 PM | [USPS] - PROCESSED THROUGH USPS FACILITY at OKLAHOMA CITY OK DISTRIBUTION C |
| USPS® Certified Mail | 02-24-2025 09:35 PM | [USPS] - PROCESSED THROUGH USPS FACILITY at COPPELL TX DISTRIBUTION CENTER |
| USPS® Certified Mail | 02-27-2025 03:11 AM | [USPS] - PROCESSED THROUGH USPS FACILITY at ALBUQUERQUE,NM |
| USPS® Certified Mail | 02-27-2025 08:32 PM | [USPS] - PROCESSED THROUGH USPS FACILITY at ALBUQUERQUE,NM |
| USPS® Certified Mail | 02-28-2025 10:30 AM | [USPS] - DELIVERED TO AGENT FRONT DESKMAIL ROOM at DURANGO,CO |

Transaction Details

| | | |
|--------------------------------------|--------------------------------|-------------------------------------|
| Recipient: | Date Created: | 01/22/2025 11:29 AM |
| The Stonestreet Family Trust | USPS Article Number: | 9314869904300130623630 |
| 4930 Regency Street | Return Receipt Article Number: | Not Applicable |
| Salt Lake City, UT 84117 | | |
| Sender: | Service Options: | Return Receipt - Electronic |
| Abadie & Schill PC | | Certified Mail |
| 555 Rivergate Lane, Ste. B4-180 | Mail Service: | Certified |
| Durango, CO 81301 | Reference #: | 4188.76 - 25152 Ross Draw BS - ORRI |
| | Postage: | \$2.04 |
| | Certified Mail Fees: | \$7.47 |
| Transaction created by: abadieschill | Status: | Lost |
| User ID: 21902 | | |
| Firm Mailing Book ID: None | | |
| Batch ID: 301145 | | |

Transaction History

| Event Description | Event Date | Details |
|----------------------|---------------------|--|
| USPS® Certified Mail | 01-22-2025 03:39 PM | [USPS] - PRESHIPMENT INFO SENT USPS AWAITS ITEM at DURANGO,CO |
| USPS® Certified Mail | 01-23-2025 10:56 PM | [USPS] - ORIGIN ACCEPTANCE at DURANGO,CO |
| USPS® Certified Mail | 01-24-2025 12:11 AM | [USPS] - PROCESSED THROUGH USPS FACILITY at ALBUQUERQUE,NM |
| USPS® Certified Mail | 01-24-2025 01:04 AM | [USPS] - DEPARTED USPS REGIONAL FACILITY at ALBUQUERQUE,NM |
| USPS® Certified Mail | 01-26-2025 03:17 PM | [USPS] - PROCESSED THROUGH USPS FACILITY at SALT LAKE CITY UT DISTRIBUTION |
| USPS® Certified Mail | 01-27-2025 01:52 AM | [USPS] - PROCESSED THROUGH USPS FACILITY at SALT LAKE CITY UT DISTRIBUTION |
| USPS® Certified Mail | 01-27-2025 11:22 AM | [USPS] - FORWARDED at SALT LAKE CITY,UT |

AFFIDAVIT OF PUBLICATION

CARLSBAD CURRENT-ARGUS
PO BOX 507
HUTCHINSON, KS 67504-0507

STATE OF NEW MEXICO } SS
COUNTY OF EDDY }

Account Number: 1227
Ad Number: 31290
Description: Ross Draw Case 25152
Ad Cost: \$195.46

Sherry Groves, being first duly sworn, says:

That she is the Agent of the the Carlsbad Current-Argus, a Weekly newspaper of general circulation, printed and published in Carlsbad, Eddy County, New Mexico; that the publication, a copy of which is attached hereto, was published in said newspaper on the following dates:


January 25, 2025

That said newspaper was regularly issued and circulated on those dates.
SIGNED:



Agent

Subscribed to and sworn to me this 25th day of January 2025.



Leanne Kaufenberg, Notary Public, Redwood County
Minnesota

KAIYA TOOP
ABADIE SCHILL
555 RIVERGATE LANE, SUITE B-4-180
DURANGO, CO 81301
kaiya@abadieschill.com

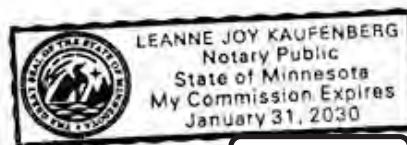


EXHIBIT
C-3

PUBLIC NOTICE

CASE NO. 25152: Notice – to all parties and persons having any right, title, interest or claim in this case, including owners of working interest, overriding royalty interest, and record title, among others, whether such parties or persons are listed herein or not, as well as notice to all known and unknown heirs, devisees, assigns and successors of such affected parties and persons, which based on reasonable diligence include ALAN JOCHIMSEN; APOLLO PERMIAN, LLC; BOGERT ENERGY PARTNERS, LLC; BRIAN AHERN; BROUGHTON PETROLEUM, INC.; CHAD BARBE; CLAIRE AHERN MASSIMO; CLUB OIL & GAS, LTD.; COG OPERATING LLC; COMET PETROLEUM; EGL RESOURCES, INC.; EILEEN GROOMS, TR OF EMG REVOCABLE TRST; GALLEY NM ASSETS, LLC; GREGG ALAN GROVES, TR OF GROVES FAMILY TRST; HARVEY H. MUELLER, II; J. WALTER DUNCAN, JR., INC.; JAMES B. O'NEILL, II, TR OF THE JAMES O'NEILL REVOCABLE TRST; JOANRD PROPERTIES, LLC; JOHN RICK MCCONN; JWD, III, INC.; MARSHALL & WINSTON, INC.; MCQUIDDY COMMUNICATIONS AND ENERGY, INC.; MELINDA ANN MCCONN CHERNOSKY; MEREDITH ELLEN MCCONN ZENNER; MERPEL, LLC; MONTY D. AND KAREN R. MCLANE; MSH FAMILY REAL ESTATE PARTNERSHIP II, LLC; NATIONAL XP COMPANY, LTD.; PAUL E. SPEIGHT, PERSONAL REP. OF ESTATE OF PHYLLIS SPEIGHT; PEGASUS RESOURCES II, LLC; PEGASUS RESOURCES NM, LLC; PEGASUS RESOURCES, LLC; PENASCO PETROLEUM LLC; PLATFORM ENERGY III, LLC; PONY OIL OPERATING, LLC; RAYMOND T. DUNCAN OIL PROPERTIES, LTD.; ROGERS RESOURCES LP; ROLLA R. HINKLE III; ROSEMARY AHERN; SMP SIDECAR TITAN MINERAL HOLDINGS, LP; SMP TITAN FLEX, LP; SMP TITAN MINERAL HOLDINGS, LP; TD MINERALS LLC; THE GWEN M. WILLIAMS FAMILY, LLC; THE STONESTREET FAMILY TRUST; TIAB HOLDINGS LLC; TR OF CARL E. SPEIGHT TESTAMENTARY TRST A AND TR OF CARL E. SPEIGHT TESTAMENTARY TRUST B; TRAINER PARTNERS LTD; AND WALTER DUNCAN OIL, LLC - of *WPX Energy Permian, LLC's Application for Compulsory Pooling, Eddy County, New Mexico*. The State of New Mexico, through its Oil Conservation Division, hereby gives notice that the Division Examiner will conduct a public hearing at 9:00 a.m. February 13, 2025, in Pecos Hall at the Oil Conservation Division's Santa Fe Offices located at 1220 South Saint Francis Drive, Santa Fe, New Mexico 87505. If so desired, you can attend the hearing in person at Pecos Hall or you can attend virtually through remote online access. For information about attending by remote access and reviewing the status of the case, you can visit the Division's website at: <https://www.enmrld.nm.gov/ocd/hearing-info/> or call (505) 476-3441. It is recommended that you check with the Division to determine the best option for attendance. Applicant in the above-styled cause seeks an order from the Division pooling all uncommitted mineral interests in the Bone Spring formation, designated as an oil pool, underlying a standard 769.91-acre, more or less, spacing unit comprised of the E/2 of Sections 23, 26 and 35, all in Township 26 South, Range 30 East, NMPM, Eddy County, New Mexico. The proposed wells to be dedicated to the horizontal spacing unit are the **Ross Draw 35-26-23 Fed Com 324H Well**, an oil well, to be horizontally drilled from a surface location in Lot 1 of Section 35 to a bottom hole location in the NW/4 NE/4 (Unit B) of Section 23; **Ross Draw 35-26-23 Fed Com 325H Well**, an oil well, to be horizontally drilled from a surface location in Lot 1 of Section 35 to a bottom hole location in the NE/4 NE/4 (Unit A) of Section 23; **Ross Draw 35-26-23 Fed Com 335H Well**, an oil well, to be horizontally drilled from a surface location in Lot 1 of Section 35 to a bottom hole location in the NW/4 NE/4 (Unit B) of Section 23; and the **Ross Draw 35-26-23 Fed Com 336H Well**, an oil well, to be horizontally drilled from a surface location in Lot 1 of Section 35 to a bottom hole location in the NE/4 NE/4 (Unit A) of Section 23. The **Ross Draw 35-26-23 Fed Com 325H Well** is a proximity well and proximity tracts will be utilized. Part of the proposed unit overlaps with the Ross Draw federal Unit. All the proposed wells have orthodox locations. Also to be considered will be the cost of drilling and completing the wells and the allocation of the costs thereof; actual operating costs and charges for supervision; the designation of the Applicant as Operator of the wells and unit; and a 200% charge for the risk involved in drilling and completing the wells. The wells and lands are located adjacent to the southern state line and approximately 33 miles southeast of Carlsbad, New Mexico.

Published in the Carlsbad Current-Argus January 25, 2025.
#31290