

**STATE OF NEW MEXICO
ENERGY, MINERALS AND NATURAL RESOURCES DEPARTMENT
OIL CONSERVATION DIVISION**

**AMENDED APPLICATIONS OF ALPHA ENERGY
PARTNERS II, LLC, TO POOL ADDITIONAL
INTEREST UNDER ORDER NO. R-23006,
EDDY COUNTY, NEW MEXICO**

Case No. 25185

NOTICE OF FILING: SECOND AMENDED HEARING PACKET

Alpha Energy Partners II, LLC, through its undersigned attorneys, hereby submits for filing the following Second Amended Hearing Packet, attached hereto as Exhibit 1. Alpha has amended the Hearing Packet for Case No. 25185 to include an Amended Exhibit B-1, which corrects the formation in the description of the exhibit.

Respectfully submitted,

ABADIE& SCHILL, PC

/s/ Darin C. Savage

Darin C. Savage

Andrew D. Schill
William E. Zimsky
214 McKenzie Street
Santa Fe, New Mexico 87501
Telephone: 970.385.4401
Facsimile: 970.385.4901
darin@abadieschill.com
andrew@abadieschill.com
bill@abadieschill.com

Attorneys for Alpha Energy Partners II, LLC

CERTIFICATE OF SERVICE

I hereby certify that a true and correct copy of the foregoing was filed with the New Mexico Oil Conservation Division and was served on counsel of record via electronic mail on March 14, 2025:

Michael H. Feldewert
Adam G. Rankin
Paula M. Vance
Post Office Box 2208
Santa Fe, New Mexico 87504
(505) 988-4421
(505) 983-6043 Facsimile
mfeldewert@hollandhart.com
agrarkin@hollandhart.com
pmvance@hollandhart.com
Attorneys for MRC Permian Company

Donella and Darrell Harper
Harper Gas & Oil
harptay@valornet.com
Self-Represented

/s/ Darin C. Savage
Darin C. Savage

**BEFORE THE OIL CONSERVATION DIVISION
EXAMINER HEARING MARCH 13, 2025**

**APPLICATION OF ALPHA ENERGY PARTNERS II, LLC,
TO POOL ADDITIONAL INTERESTS UNDER ORDER NO. R-23006,
EDDY COUNTY, NEW MEXICO**

AMENDED HEARING PACKET FOR

Case No. 25185

**THE DUDE 20-19 701H WELL
THE DUDE 20-19 702H WELL
THE DUDE 20-19 801H WELL**

ALPHA ENERGY PARTNERS II, LLC



TABLE OF CONTENTS**TAB 1 Reference for Case No. 25185**

**Application Case No. 25185: THE DUDE 20-19 701H WELL
THE DUDE 20-19 702H WELL
THE DUDE 20-19 801H WELL**

NMOCD Checklist Case No. 25185

TAB 2	Exhibit A:	Self-Affirmed Statement of Riley Morris, Landman
	Exhibit A-1:	C-102 Forms
	Exhibit A-2:	Ownership and Sectional Map
	Exhibit A-3:	Well Proposal Letters and AFEs
	Exhibit A-4:	Chronology of Contacts with Uncommitted Owners
	Exhibit A-4.1	Communication Log for Pooled Parties from Case No. 22172 – For Reference Only
TAB 3	Exhibit B:	Self-Affirmed Statement of Jason McClain, Geologist
	Amended Exhibit B-1:	Structure Map
	Exhibit B-2:	Stratigraphic Cross Section
	Exhibit B-3:	Gross Isochore
	Exhibit B-4:	Gun Barrel View
	Exhibit B-5:	Structural Cross-Section
	Exhibit B-6:	Structural Cross-Section
	Exhibit B-7:	Horizontal Stress Map
TAB 4	Exhibit C:	Self-Affirmed Statement of Notice, Darin C. Savage
	Exhibit C-1:	Notice Letters
	Exhibit C-2:	Mailing List
	Exhibit C-3:	Affidavits of Publication

TAB 1

Reference for Case No. 25185

Application Case No. 25185: **THE DUDE 20-19 701H WELL**
THE DUDE 20-19 702H WELL
THE DUDE 20-19 801H WELL

NMOCD Checklist Case No. 25185

**STATE OF NEW MEXICO
ENERGY, MINERALS AND NATURAL RESOURCES DEPARTMENT
OIL CONSERVATION DIVISION**

**APPLICATION OF ALPHA ENERGY
PARTNERS II, LLC, TO POOL ADDITIONAL
INTERESTS UNDER ORDER NO. R-23006,
EDDY COUNTY, NEW MEXICO**

**CASE NO. 25185
ORDER NO. R-23006**

APPLICATION

Alpha Energy Partners II, LLC (“Alpha” or “Applicant”), affiliate successor in interest in the Subject Lands to Alpha Energy Partners, LLC, through its undersigned attorneys, hereby files this Application with the Oil Conservation Division (“Division”) pursuant to the provisions of NMSA 1978, Section 70-2-17, for the specific purpose of (1) pooling additional uncommitted mineral interests under the terms of Division Order No. R-23006 (the “Order”) which pooled uncommitted interests in the Wolfcamp formation underlying a 634.36-acres, more or less, standard horizontal spacing unit comprised of the S/2 of Sections 19 and 20, Township 22 South, Range 27 East, Eddy County, New Mexico (“Subject Lands” under the Order); (2) advising the Division and affected parties that Alpha has entered into a farmout agreement with Paloma Permian AssetCO, LLC (“Paloma”) by which Paloma, OGRID No. 332449, has the right to earn a portion of Alpha’s working interest in the Subject Lands by drilling, completing, and operating the proposed wells under the supervision of Alpha; and (3) providing notice for and approving wells which have undergone certain name changes and adjustments. In support of its Application, Alpha states the following:

1. On January 10, 2024, the Division entered Order No. R-23006 in Case No. 22172, which pooled all uncommitted interests in the Wolfcamp formation underlying a 634.36-acre, more or less, standard horizontal spacing unit comprised of the Subject Lands. The Order further dedicated the unit to The Dude 19/20 Fee 203H and The Dude 19/20 Fee 204H wells and designated Alpha as operator of the unit and wells.

2. Since the Order was entered, Applicant has identified additional uncommitted interests in the units that have not been pooled under the terms of the Order.

3. Applicant has undertaken diligent, good-faith efforts to obtain voluntary agreements from the additional interest owners but has been unable to obtain voluntary agreements from the owners.

4. In order to allow Applicant to obtain its just and fair share of the oil and gas underlying the subject lands, the additional interests should be pooled into the unit pursuant to the terms of the Order.

5. On August 29, 2024, Alpha filed an Application to pool these uncommitted interests and the OCD docketed that Application as Case No. 24827.

6. On July 1, 2024, Alpha entered into a Farmout Agreement with Paloma, in which Paloma will receive a portion of Alpha's leasehold interest in the unit upon its fulfillment of certain drilling and operational obligations, and therefore Paloma will be involved in the unit by drilling and operating the wells in compliance with Alpha's development plans. Therefore, Alpha is designating Paloma, OGRID No. 332449, as the operator of the wells.

7. The Dude 19/20 Fee 203H Well, with a proposed surface hole location ("SHL") in the SW/4 SW/4 (Unit M) of Section 21 to a bottom hole location ("BHL") in the NW/4 SW/4 (Unit L) of Section 19, has been renamed and revised as **The Dude 20-19 Fee 702H**, which has

an adjusted SHL in the SE/4 NE/4 (Unit H) of Section 20 and maintains the same quarter-quarter section for its BHL in Lot 3 (NW/4 SW/4) (Unit L) of Section 19; the 702H remains orthodox; this initial well is re-dedicated to the spacing unit as The Dude 20-19 Fee 702H Well.

8. The Dude 19/20 Fee 204H Well, with a proposed SHL in the SW/4 SW/4 (Unit M) of Section 21 to a BHL in Lot 4 (SW/4 SW/4) (Unit M) of Section 19, has been renamed and revised as **The Dude 20-19 Fee 701H Well**, which has an adjusted SHL in the SE/4 NE/4 (Unit H) of Section 20 and maintains the same quarter-quarter section for its BHL in Lot 4 (SW/4 SW/4) (Unit M) of Section 19; the 701H remains orthodox; this initial well is re-dedicated to the spacing unit as The Dude 20-19 Fee 701H Well.

9. Alpha and Paloma have also updated their well proposals, the updates sent on October 31, 2024, to working interest owners in the unit, to include the 701H and 702H Wells and to propose one additional well for the lower part of the Wolfcamp formation: **The Dude 20-19 Fee 801H Well** with a SHL located in the SE/4 NE/4 (Unit H) of Section 20 and a BHL located in Lot 3 (NW/4 SW/4) (Unit L) of Section 19; the 801H Well is added and dedicated to the unit as an initial well, along with the 701H and 702H Wells. The completed interval of the 801H Well is orthodox.

WHEREFORE, Applicant requests this application be set for hearing before an Examiner of the Division on March 13, 2025, and, after notice and hearing the Division amend Order No. R-23006:

- A. To pool the additional uncommitted interests into the unit pursuant to the terms of Division Order No. R-23006

- B. To approve redesignating the 203H and 204H Wells as the 702H and 701H Well, as described above in Paragraphs 7 and 8 and as will be described in a revised Compulsory Pooling Checklist submitted for the hearing;
- C. To approve the 801H Wells as described above in Paragraph 9, and thereby approving costs of drilling and completion and a 200% risk penalty.
- D. To maintain the interests already pooled under Order No. R-23006 so that they remain pooled.
- E. To approve Paloma as the operator subject to the Farmout described herein.
- F. To maintain all the terms under Order No. R-23006, including but not limited to reimbursement of charges and costs to the operator and the 200% risk penalty.

Respectfully submitted,

ABADIE & SCHILL, PC

/s/ William E. Zimsky
William E. Zimsky

Andrew D. Schill
Darin C. Savage
214 McKenzie Street
Santa Fe, New Mexico 87501
Telephone: 970.385.4401
Facsimile: 970.385.4901
darin@abadieschill.com
andrew@abadieschill.com
bill@abadieschill.com

***Attorneys for Alpha Energy Partners II, LLC; and
Alpha Energy Partners, LLC***

Application of Alpha Energy Partners II, LLC, to Pool Additional Interests under Order No. R-23006, Eddy County, New Mexico. Alpha Energy Partners II, LLC, affiliate successor to Alpha Energy Partners, LLC, (“Applicant”), in the above-styled cause seeks to amend Order No. R-23006 for the purpose of (1) pooling newly found additional uncommitted mineral interests under the terms of Division Order No. R-23006, issued in Case No. 22172, which pooled uncommitted interests in the Wolfcamp formation underlying a 634.36-acre, more or less, standard horizontal spacing unit comprised of the S/2 of Sections 19 and 20, Township 22 South, Range 27 East, Eddy County, New Mexico (“Subject Lands” under the Order); (2) advising the Division and affected parties that Alpha has entered into a farmout agreement with Paloma Permian AssetCO, LLC (“Paloma”) by which Paloma, OGRID No. 332449, as the designated operator, has the right to earn a portion of Alpha’s working interest in the Subject Lands by drilling, completing, and operating the proposed wells under the supervision of Alpha; and (3) providing notice for and approving wells which have undergone certain name changes and adjustments, to wit: The Dude 19/20 Fee 203H Well, with a proposed surface hole location (SHL) in the SW/4 SW/4 (Unit M) of Section 21 to a bottom hole location (BHL) in Lot 3 (NW/4 SW/4) (Unit L) of Section 19, has been renamed and revised as **The Dude 20-19 Fee 702H**, an initial well, which has an adjusted SHL in the SE/4 NE/4 (Unit H) of Section 20 and maintains the same quarter-quarter section for its BHL in Lot 3 (NW/4 SW/4) (Unit L) of Section 19; the 702H remains orthodox; and The Dude 19/20 Fee 204H Well, with a proposed SHL in the SW/4 SW/4 (Unit M) of Section 21 to a BHL in Lot 4 (SW/4 SW/4) (Unit M) of Section 19, has been renamed and revised as **The Dude 20-19 Fee 701H Well**, an initial well, which has an adjusted SHL in the SE/4 NE/4 (Unit H) of Section 20 and maintains the same quarter-quarter section for its BHL in Lot 4 (SW/4 SW/4) (Unit M) of Section 19; the 701H remains orthodox. Furthermore, Applicant proposes one additional well, as an initial well, for the lower part of the Wolfcamp formation: **The Dude 20-19 Fee 801H Well** with a SHL located in the SE/4 NE/4 (Unit H) of Section 20 and a BHL located in Lot 3 (NW/4 SW/4) (Unit L) of Section 19. Wells are orthodox pursuant to Order No. R-14262, governing Purple Sage; Wolfcamp Pool setbacks. The terms of Order No. R-23006, that maintains the pooled interests, will inform the cost of drilling and completing the wells and the allocation of the costs thereof; actual operating costs and charges for supervision. The wells and lands are located approximately 1.6 miles South of Carlsbad, New Mexico.

UPDATED COMPULSORY POOLING APPLICATION CHECKLIST	
ALL INFORMATION IN THE APPLICATION MUST BE SUPPORTED BY SIGNED AFFIDAVITS	
Case: 25185, pooling additional owners under Order No. R-2300	APPLICANT'S RESPONSE
Date: March 13, 2025 (Scheduled hearing)	
Applicant	Alpha Energy Partners II, LLC
Designated Operator & OGRID (affiliation if applicable)	Paloma Permian AssetCO, LLC - OGRID No. 332449
Applicant's Counsel:	Darin C. Savage, Abadie & Schill, P.C.
Case Title:	APPLICATION OF ALPHA ENERGY PARTNERS II, LLC, TO POOL ADDITIONAL INTEREST UNDER ORDER NO. R-23006, EDDY COUNTY, NEW MEXICO
Entries of Appearance/Intervenors:	MRC Permian Company
Well Family	The Dude 20-19 Fee
Formation/Pool	
Formation Name(s) or Vertical Extent:	Wolfcamp formation
Primary Product (Oil or Gas):	Gas
Pooling this vertical extent:	Wolfcamp formation
Pool Name and Pool Code:	Purple Sage; Wolfcamp; Pool Code: [98220]
Well Location Setback Rules:	Division's Special Rules for the Pruple Sage Wolfcamp as established in Order No. R-14262
Spacing Unit	
Type (Horizontal/Vertical)	Horizontal
Size (Acres)	634.36-acre, more or less
Building Blocks:	Quarter Sections (160 Acre Blocks)
Orientation:	East to West
Description: TRS/County	S/2 of Section 19 and 20, all in Township 22 South, Range 27 East, NMPM, Eddy County, New Mexico
Standard Horizontal Well Spacing Unit (Y/N), If No, describe <u>and</u> is approval of non-standard unit requested in this application?	Yes, Standard Spacing Unit
Other Situations	
Depth Severance: Y/N. If yes, description	No, N/A
Proximity Tracts: If yes, description	No
Proximity Defining Well: if yes, description	No
Applicant's Ownership in Each Tract	See Exhibit A-2, breakdown of ownership
Well(s)	
Name & API (if assigned), surface and bottom hole location, footages, completion target, orientation, completion status (standard or non-standard)	Add wells as needed

Well #1	The Dude 20-19 Fee 702H Well (API No. 30-015-Pending), SHL: Unit H, 1,892' FNL, 184' FEL, Section 20, T22S-R27E; BHL: Lot 3, 2,200' FSL, 200' FWL, Section 19, T22S-R27E, NMPM; Eddy County, New Mexico, laydown, standard location
Horizontal Well First and Last Take Points	The Dude 20-19 Fee 702H Well: FTP: Unit L, 2,200' FSL, 330' FEL, Section 20, T22S-R27E LTP: Lot 3, 2,200' FSL, 330' FWL, Section 19, T22S-R27E
Completion Target (Formation, TVD and MD)	The Dude 20-19 Fee 702H Well: TVD approx. 8,859', TMD 19,160'; Wolfcamp formation, See Exhibit A, A-1 & B-2
Well #2	The Dude 20-19 Fee 701H Well (API No. 30-015-Pending), SHL: Unit H, 1912' FSL, 184' FEL, Section 20, T22S-R27E; BHL: Lot 4, 880' FSL, 200' FWL, Section 19, T22S-R27E, NMPM; Eddy County, New Mexico, laydown, standard location
Horizontal Well First and Last Take Points	The Dude 20-19 Fee 701H Well: FTP: Unit P, 880' FSL, 330' FEL, Section 20, T22S-R27E LTP: Lot 4, 880' FSL, 330' FWL, Section 19, T22S-R27E
Completion Target (Formation, TVD and MD)	The Dude 20-19 Fee 701H Well: TVD approx. 8,859', TMD 19,160'; Wolfcamp formation, See Exhibit A, A-1 & B-2
Well #3	The Dude 20-19 Fee 801H Well (API No. 30-015-Pending), SHL: Unit H, 1,872' FNL, 184' FEL, Section 20, T22S-R27E; BHL: Lot 3, 1,540' FSL, 200' FWL, Section 19, T22S-R27E, NMPM; Eddy County, New Mexico, laydown, standard location
Horizontal Well First and Last Take Points	The Dude 20-19 Fee 801H Well: FTP: Unit I, 1,540' FSL, 330' FEL, Section 20, T22S-R27E LTP: Lot 3, 1,540' FSL, 330' FWL, Section 19, T22S-R27E
Completion Target (Formation, TVD and MD)	The Dude 20-19 Fee 801H Well: TVD approx. 8,859', TMD 19,710'; Wolfcamp formation, See Exhibit A, A-1 & B-2
AFE Capex and Operating Costs	
Drilling Supervision/Month \$	\$8000, Exhibit A
Production Supervision/Month \$	\$800, Exhibit A
Justification for Supervision Costs	Exhibit A
Requested Risk Charge	200%, Exhibit A
Notice of Hearing	
Proposed Notice of Hearing	Exhibit C, C-1
Proof of Mailed Notice of Hearing (20 days before hearing)	Exhibit C-2
Proof of Published Notice of Hearing (10 days before hearing)	Exhibit C-3

Land Ownership Schematic of the Spacing Unit	Exhibit A-2
Tract List (including lease numbers and owners)	Exhibit A-2
If approval of Non-Standard Spacing Unit is requested, Tract List (including lease numbers and owners) of Tracts subject to notice requirements.	N/A
Pooled Parties (including ownership type)	All uncommitted WI owners; ORRI owners; and Record Title owners; including as shown on Exhibit A-2
Unlocatable Parties to be Pooled	Exhibit A, Para. 16
Ownership Depth Severance (including percentage above & below)	N/A
Joinder	
Sample Copy of Proposal Letter	Exhibit A-3
List of Interest Owners (ie Exhibit A of JOA)	Exhibit A-2
Chronology of Contact with Non-Joined Working Interests	Exhibit A-4
Overhead Rates In Proposal Letter	Exhibit A-3
Cost Estimate to Drill and Complete	Exhibit A-3
Cost Estimate to Equip Well	Exhibit A-3
Cost Estimate for Production Facilities	Exhibit A-3
Geology	
Summary (including special considerations)	Exhibit B
Spacing Unit Schematic	Exhibit B-1, B-3
Gunbarrel/Lateral Trajectory Schematic	Exhibit B-4, B-5, B-6
Well Orientation (with rationale)	Exhibit B, B-1, B-3
Target Formation	Exhibit B-2, B-4, B-5, B-6
HSU Cross Section	Exhibit B-2, B-4, B-5, B-6
Depth Severance Discussion	N/A
Forms, Figures and Tables	
C-102	Exhibit A-1
Tracts	Exhibit A-2
Summary of Interests, Unit Recapitulation (Tracts)	Exhibit A-2
General Location Map (including basin)	Exhibit A-2
Well Bore Location Map	Exhibit A-1, A-2, B-1, B-2, B-3
Structure Contour Map - Subsea Depth	Exhibit B-1
Cross Section Location Map (including wells)	Exhibit B-1
Cross Section (including Landing Zone)	Exhibit B-2, B-4, B-5, B-6
Additional Information	
Special Provisions/Stipulations	
CERTIFICATION: I hereby certify that the information provided in this checklist is complete and accurate.	
Printed Name (Attorney or Party Representative):	Darin C. Savage
Signed Name (Attorney or Party Representative):	/s/ Darin Savage
Date:	6-Mar-25

TAB 2

Exhibit A:	Self-Affirmed Statement of Riley Morris, Landman
Exhibit A-1:	C-102 Forms
Exhibit A-2:	Ownership and Sectional Map
Exhibit A-3:	Well Proposal Letters and AFEs
Exhibit A-4:	Chronology of Contacts with Uncommitted Owners
Exhibit A-4.1	Communication Log for Pooled Parties from Case No. 22172 – For Reference Only

**STATE OF NEW MEXICO
DEPARTMENT OF ENERGY, MINERALS AND NATURAL RESOURCES
OIL CONSERVATION DIVISION**

**APPLICATION OF ALPHA ENERGY
PARTNERS II, LLC, TO POOL ADDITIONAL
INTERESTS UNDER ORDER NO. R-23006,
EDDY COUNTY, NEW MEXICO**

Case No. 25185

SELF-AFFIRMED STATEMENT OF RILEY MORRIS

I, Riley Morris, state and affirm the following:

1. I am over the age of eighteen years and have the capacity to execute this Statement, which is based on my personal knowledge.
2. I am employed as the Vice President of Land at Alpha Energy Partners II, LLC (“Alpha”), and I am familiar with the subject application and the lands involved.
3. I graduated from Texas Tech University with a bachelor’s degree in business (Energy Commerce) in 2010. I have worked at Alpha for approximately 2 years, and I have been working in New Mexico for over 6 years. My credentials as a petroleum landman have been accepted by the New Mexico Oil Conservation Division (“Division”) and made a matter of record.
4. This Statement is submitted in connection with the filing by Alpha of the above-referenced spacing and compulsory pooling applications pursuant to 19.15.4.12.A(1).
5. In Case No. 25185, Alpha filed an Application with the Division for the purpose of (1) pooling additional uncommitted mineral interests under the terms of Division Order No. R-23006 (the “Order”) which pooled uncommitted interests in the Wolfcamp formation underlying a 634.36-acres, more or less, standard horizontal spacing unit comprised of the S/2 of Sections 19

**EXHIBIT
A**

and 20, Township 22 South, Range 27 East, Eddy County, New Mexico (“Subject Lands” under the Order); (2) advising the Division and affected parties that Alpha has entered into a farmout agreement with Paloma Permian AssetCo, LLC (“Paloma”) by which Paloma, OGRID No. 332449, has the right to earn a portion of Alpha’s working interest in the Subject Lands by drilling, completing, and operating the proposed wells under the supervision of Alpha; and (3) providing notice for and approving wells which have undergone certain name changes and adjustments..

6. Under Case No. 25185, Alpha seeks to have the Division designate Paloma Permian AssetCo, LLC (OGRID No. 332449) as the operator of the horizontal wells proposed herein and HSU.

7. Under Case No. 25185, Alpha seeks to dedicate **The Dude 20-19 Fee 701H Well** (API 30-015-55727), a gas well, to be horizontally drilled from a surface location in the SE/4 NE/4 (Unit H) of Section 20 to a bottom hole location in Lot 4 (SW/4 SW/4) (Unit M) of Section 19; approximate TVD of 8,860’; approximate TMD of 19,160’; FTP in Section 20: 880’ FSL, 330’ FEL; LTP in Section 19: 880’ FSL, 330’ FWL.

8. Under Case No. 25185, Alpha seeks to dedicate **The Dude 20-19 Fee 702H Well** (API 30-015-55728), a gas well, to be horizontally drilled from a surface location in the SE/4 NE/4 (Unit H) of Section 20 to a bottom hole location in the Lot 3 (SW/4 SW/4) (Unit L) of Section 19; approximate TVD of 8,860’; approximate TMD of 19,160’; FTP in Section 20: 2200’ FSL, 330’ FEL; LTP in Section 19: 2200’ FSL, 330’ FWL.

9. Under Case No. 25185, Alpha seeks to dedicate **The Dude 20-19 Fee 801H Well** (API 30-015-55731), a gas well, to be horizontally drilled from a surface location in the SE/4 NE/4 (Unit H) of Section 20 to a bottom hole location in the Lot 3 (SW/4 SW/4) (Unit L) of Section 19;

approximate TVD of 9,410'; approximate TMD of 19,710'; FTP in Section 20: 1540' FSL, 330' FEL; LTP in Section 19: 1540' FSL, 330' FWL.

10. All of the wells will be located in the Purple Sage; Wolfcamp Pool (Pool Code: 98220). All wells will be orthodox in location, and their take points and completed intervals will comply with the Division's Special Rules for the Purple Sage; Wolfcamp Pool as established in Order No. R-14262.

11. The proposed C-102 for each well is attached as **Exhibit A-1**.

12. A general location plat and a plat outlining the unit being pooled is attached hereto as **Exhibit A-2**, which show the location of the proposed well within the unit. The well location is orthodox, and it meets the Division's offset requirements.

13. The parties being pooled and their amounts of ownership in the proposed unit are listed on **Exhibit A-2** attached hereto.

14. There are no depth severances in the Wolfcamp formation in this acreage.

15. A good faith review of records did not reveal any overlapping units.

16. I provided the law firm of Abadie & Schill P.C. a list of names and addresses for the interest owners shown on **Exhibit A-2**. In compiling these addresses, I conducted a diligent search of the public records in Eddy County, New Mexico, where the wells are located, and of phone directories and did computer searches to locate the contact information for parties entitled to notification. Notice was timely sent to all interest owners at their last known addresses. Notice for Red River Energy Partners LLC, a working interest owner, is listed as Mailed and is still in Transit to recipient. Notice for MRC Permian Company, a working interest owner, is listed as Mailed and is still in Transit to recipient. Notice for Balam Resources LLC, a working interest owner, had no authorized recipient on February 25, 2025, and on March 2, 2025, a reminder to

schedule redelivery was made. Notice for one (1) unleased mineral interest owner: James C. Williams Jr. is listed as Forwarded; notice for twenty (20) unleased mineral interest owners: Estate of Isabel Sosa, c/o Dolores Camarillo; Estate of Laverl and Ruth Tackitt, c/o Ronald Tackitt; Edgar Gonzalez and Mayra Alvarez; Estate of Pete and Elidia Salcido; Janice Straub; Estate of Henry Neal Moses, c/o Edwina Moses; Roy E. Brown; American Factory Homes; Johnny R. Brito; Estate of Alonzo R. Connally and Claudine Connelly, c/o Dorine Sutton; Victor L. Lara; Peter Ronald Junti; Wade Dee Bannister; George B. Derrick and Marjori A. Derrick; Gordon Tatro; Franklin Don Chester; Beverly Greenwood Scheppke; Judith Greenwood Kamla; Security Federal Savings and Loan Association, c/o TBK Bank; and Lynda Steinback Graham are listed as Mailed; notice for twenty-six (26) unleased mineral interest owners: Michael Collier; Edward Newton; Orbin and Verneal Little; Estate of Canuto Salcido Jr., c/o Matilda Salcido; Antonio J. Hernandez Rev. Trust; Martha Ewing and Cecil Brininstool Trust; Arthur A. Gorrell Jr. and Lloyd Gorrell, c/o Arthur A. Gorrell Jr.; Lloyd and Christine Gorrell, c/o Arthur A. Gorrell Jr.; Lura Lee Gann; Floyd J. Reich; A.A. Gorrell Jr and Helen Revocable Trust, c/o Arthur A. Gorrell Jr.; Estate of Lula T. Gorrell, c/o Arthur A. Gorrell Jr.; Ernestine P. Lara; Leilani Susan Buxton; Jack D. Grice and Eva Grice; Estate of Milton R. Smith, c/o Natalie Smith Buck; Jennifer M. Mitchell and John J. Mitchell III; Betty Broach; Shirley White; Viola Nelson; Gail Leon Doscher; Sunnyview Developers Inc., c/o John S. Pike; MaryBelle DeLeon; Joann Greenwood Wright; Myrl Jean Angell and Janeth Perry, are listed as To be Returned. Alpha published notice in the Carlsbad Current-Argus, a newspaper of general circulation in Eddy County, New Mexico, to account for any unlocatable parties and cover any contingencies regarding notice.

17. Alpha requests that the statutory royalty amount be provided to unleased owners who are pooled.

18. Alpha has made a good faith effort to negotiate with the interest owners, but has been unable to obtain, voluntary agreement from all interest owners to participate in the drilling of the well or in the commitment of their interests to the well for its development within the proposed horizontal spacing unit. **Exhibit A-4** provides a chronology and history of contacts with the owners.

19. The interest owners being pooled have been contacted regarding the proposed well but have failed or refused to voluntarily commit their interest in the well. However, Alpha has been in ongoing discussions with some of the interest owners to voluntarily enter into a Joint Operating Agreement. If a mutually agreeable Joint Operating Agreement is reached between Alpha and another interest owner or owners, Alpha requests that the voluntary agreement become operative and supersede the Division's order for said parties, except to the extent the Division deems it necessary to maintain spacing criteria for the purpose of conservation, the prevention of waste, and protection of correlative rights.

20. **Exhibit A-3** is a sample proposal letter and the AFEs for the proposed well. The estimated cost of the well set forth in the AFEs is fair, reasonable, and comparable to the costs of other wells of similar depths and lengths drilled in this area of New Mexico.

21. Alpha requests overhead and administrative rates of \$8,000/month for drilling each well and \$800/month for producing each well. These rates are fair and comparable to the rates charged by other operators for wells of this type in this area of southeastern New Mexico. Alpha requests that these rates be adjusted periodically as provided in the COPAS Accounting Procedure.

22. Alpha requests the maximum cost, plus 200% risk charge be assessed against non-consenting working interest owners to the extent needed.

23. Alpha requests that it be designated operator of the unit and well.

24. The Exhibits to this Statement were prepared by me or compiled from Alpha's company business records under my direct supervision.

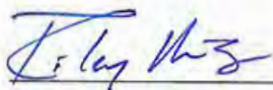
25. The granting of this Application is in the best interests of conservation, the prevention of waste, and the protection of correlative rights, and will avoid the drilling of unnecessary wells.

26. The foregoing is correct and complete to the best of my knowledge and belief.


[Signature page follows]

Signature page of Self-Affirmed Statement of Riley Morris:



I understand that this Self-Affirmed Statement will be used as written testimony before the Division in Case No. 25185 and affirm that my testimony herein is true and correct, to the best of my knowledge and belief and made under penalty of perjury under the laws of the State of New Mexico.

A handwritten signature in blue ink, appearing to read "Riley Morris", is written over a horizontal line.

Riley Morris

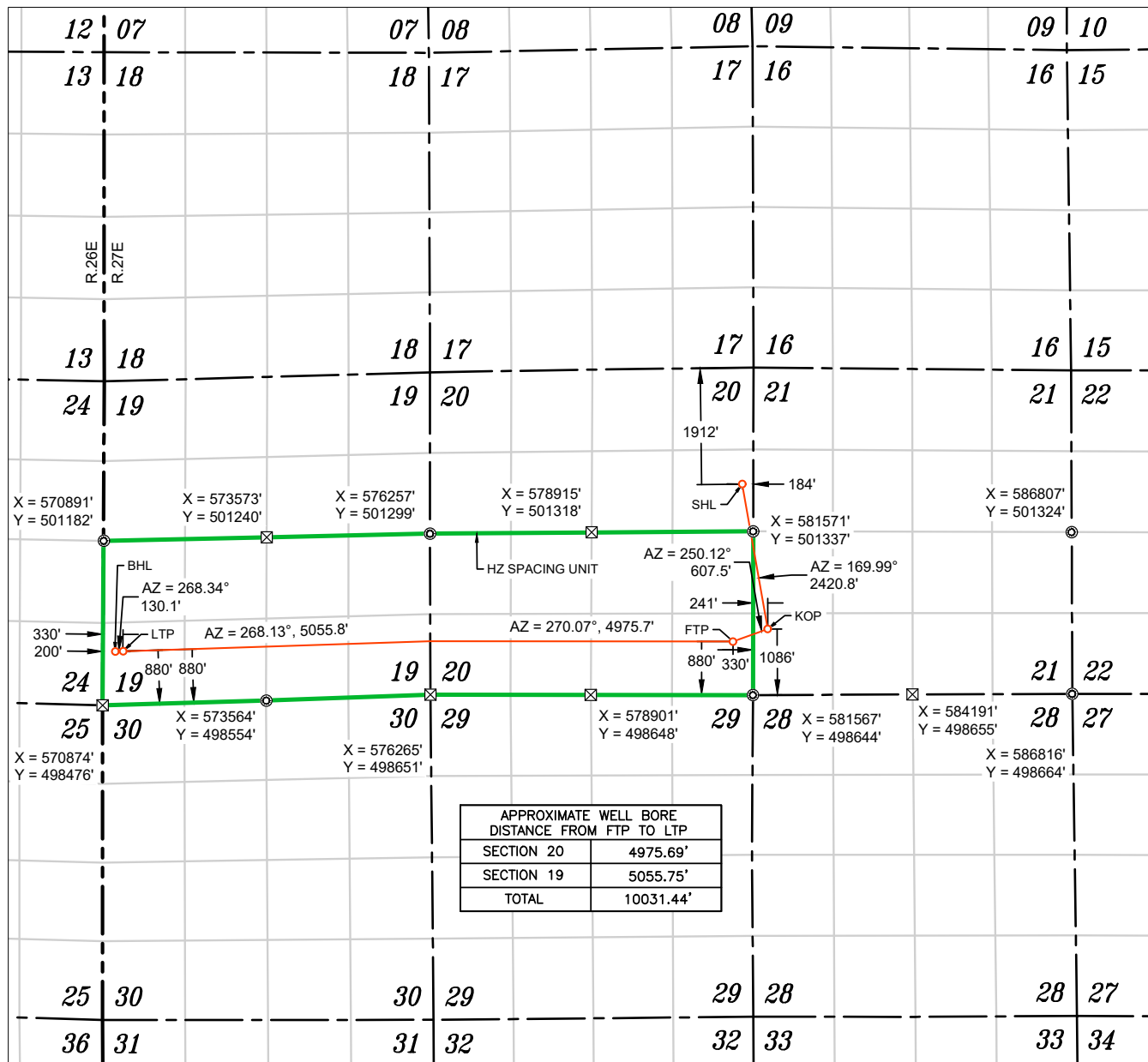
A handwritten date "3/5/25" in blue ink is written over a horizontal line.

Date Signed

C-102 Submit Electronically Via OCD Permitting	State of New Mexico Energy, Minerals & Natural Resources Department OIL CONSERVATION DIVISION		Revised July 9, 2024						
			Submittal Type:	<input type="checkbox"/> Initial Submittal					
				<input type="checkbox"/> Amended Report					
<input type="checkbox"/> As Drilled									
WELL LOCATION INFORMATION									
API Number PENDING	Pool Code 98220	Pool Name PURPLE SAGE WOLFCAMP (GAS)							
Property Code	Property Name THE DUDE FEE COM 20-19	Well Number #701H							
OGRID No. 332449	Operator Name PALOMA PERMIAN ASSETCO, LLC	Ground Level Elevation 3123'							
Surface Owner: <input type="checkbox"/> State <input checked="" type="checkbox"/> Fee <input type="checkbox"/> Tribal <input type="checkbox"/> Federal		Mineral Owner: <input type="checkbox"/> State <input checked="" type="checkbox"/> Fee <input type="checkbox"/> Tribal <input type="checkbox"/> Federal							
Surface Location									
UL H	Section 20	Township 22 S	Range 27 E	Lot 	Ft. from N/S 1912' FNL	Ft. from E/W 184' FEL	Latitude 32.380317°	Longitude -104.203592°	County EDDY
Bottom Hole Location									
UL 	Section 19	Township 22 S	Range 27 E	Lot LOT 4	Ft. from N/S 880' FSL	Ft. from E/W 200' FWL	Latitude 32.372779°	Longitude -104.236996°	County EDDY
Dedicated Acres 634.36		Infill or Defining Well	Defining Well API	Overlapping Spacing Unit (Y/N)		Consolidation Code			
Order Numbers.				Well setbacks are under Common Ownership: <input type="checkbox"/> Yes <input type="checkbox"/> No					
Kick Off Point (KOP)									
UL M	Section 21	Township 22 S	Range 27 E	Lot 	Ft. from N/S 1086' FSL	Ft. from E/W 241' FWL	Latitude 32.373762°	Longitude -104.202239°	County EDDY
First Take Point (FTP)									
UL P	Section 20	Township 22 S	Range 27 E	Lot 	Ft. from N/S 880' FSL	Ft. from E/W 330' FEL	Latitude 32.373197°	Longitude -104.204090°	County EDDY
Last Take Point (LTP)									
UL 	Section 19	Township 22 S	Range 27 E	Lot LOT 4	Ft. from N/S 880' FSL	Ft. from E/W 330' FWL	Latitude 32.372789°	Longitude -104.236575°	County EDDY
Unitized Area or Area of Uniform Interest		Spacing Unit Type <input type="checkbox"/> Horizontal <input type="checkbox"/> Vertical			Ground Floor Elevation: 3123'				
OPERATOR CERTIFICATIONS <i>I hereby certify that the information contained herein is true and complete to the best of my knowledge and belief, and, if the well is a vertical or directional well, that this organization either owns a working interest or unleased mineral interest in the land including the proposed bottom hole location or has a right to drill this well at this location pursuant to a contract with an owner of a working interest or unleased mineral interest, or to a voluntary pooling agreement or a compulsory pooling order heretofore entered by the division.</i> <i>If this well is a horizontal well, I further certify that this organization has received the consent of at least one lessee or owner of a working interest or unleased mineral interest in each tract (in the target pool or formation) in which any part of the well's completed interval will be located or obtained a compulsory pooling order from the division.</i>  10/21/2024					SURVEYOR CERTIFICATIONS <i>I hereby certify that the well location shown on this plat was plotted from field notes of actual surveys made by me or under my supervision, and that the same is true and correct to the best of my belief.</i>  18 Oct 2024				
Signature _____ Date _____					Signature and Seal of Professional Surveyor				
Lelan J Anders					21209 OCTOBER 18, 2024				
Printed Name					Certificate Number		Date of Survey		
LAnders@PalomaResources.com									
Email Address									

Note: No allowable will be assigned to this completion until all interests have been consolidated or a non-standard unit has been approved by the

**EXHIBIT
A-1**



WELL NAME: THE DUDE FEE COM 20-19 #701H

ELEVATION: 3123'

NAD 83 (SHL) 1912' FNL & 184' FEL
LATITUDE = 32.380317°
LONGITUDE = -104.203592°
NAD 27 (SURFACE HOLE LOCATION)
LATITUDE = 32.380198°
LONGITUDE = -104.203090°
STATE PLANE NAD 83 (N.M. EAST)
N: 502115.18' E: 581388.82'
STATE PLANE NAD 27 (N.M. EAST)
N: 502055.64' E: 540207.26'

NAD 83 (KOP) 1086' FSL & 241' FWL
LATITUDE = 32.373762°
LONGITUDE = -104.202239°
NAD 27 (KOP)
LATITUDE = 32.373643°
LONGITUDE = -104.201737°
STATE PLANE NAD 83 (N.M. EAST)
N: 499731.18' E: 581809.50'
STATE PLANE NAD 27 (N.M. EAST)
N: 499671.70' E: 540627.89'

NAD 83 (FTP) 880' FSL & 330' FEL
LATITUDE = 32.373197°
LONGITUDE = -104.204090°
NAD 27 (FTP)
LATITUDE = 32.373078°
LONGITUDE = -104.203588°
STATE PLANE NAD 83 (N.M. EAST)
N: 499524.61' E: 581238.18'
STATE PLANE NAD 27 (N.M. EAST)
N: 499465.14' E: 540056.57'

NAD 83 (LTP) 880' FSL & 330' FWL
LATITUDE = 32.372789°
LONGITUDE = -104.236575°
NAD 27 (LTP)
LATITUDE = 32.372671°
LONGITUDE = -104.236072°
STATE PLANE NAD 83 (N.M. EAST)
N: 499365.82' E: 571209.45'
STATE PLANE NAD 27 (N.M. EAST)
N: 499306.47' E: 530027.96'

NAD 83 (BHL) 880' FSL & 200' FWL
LATITUDE = 32.372779°
LONGITUDE = -104.236996°
NAD 27 (BHL)
LATITUDE = 32.372661°
LONGITUDE = -104.236493°
STATE PLANE NAD 83 (N.M. EAST)
N: 499362.07' E: 571079.42'
STATE PLANE NAD 27 (N.M. EAST)
N: 499302.72' E: 529897.93'

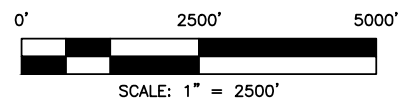
- FOUND MONUMENT
 CALC. CORNER
 SHL/ KOP/ FTP / PPP/ LTP / BHL
 HORIZONTAL SPACING UNIT
 STATE OIL & GAS LEASE
 BLM OIL & GAS LEASE




NOTES

1. ALL COORDINATES, BEARINGS, AND DISTANCES CONTAINED HEREIN ARE GRID, BASED UPON THE NEW MEXICO STATE PLANE COORDINATES SYSTEM, NORTH AMERICAN DATUM 83, NEW MEXICO EAST (3001).

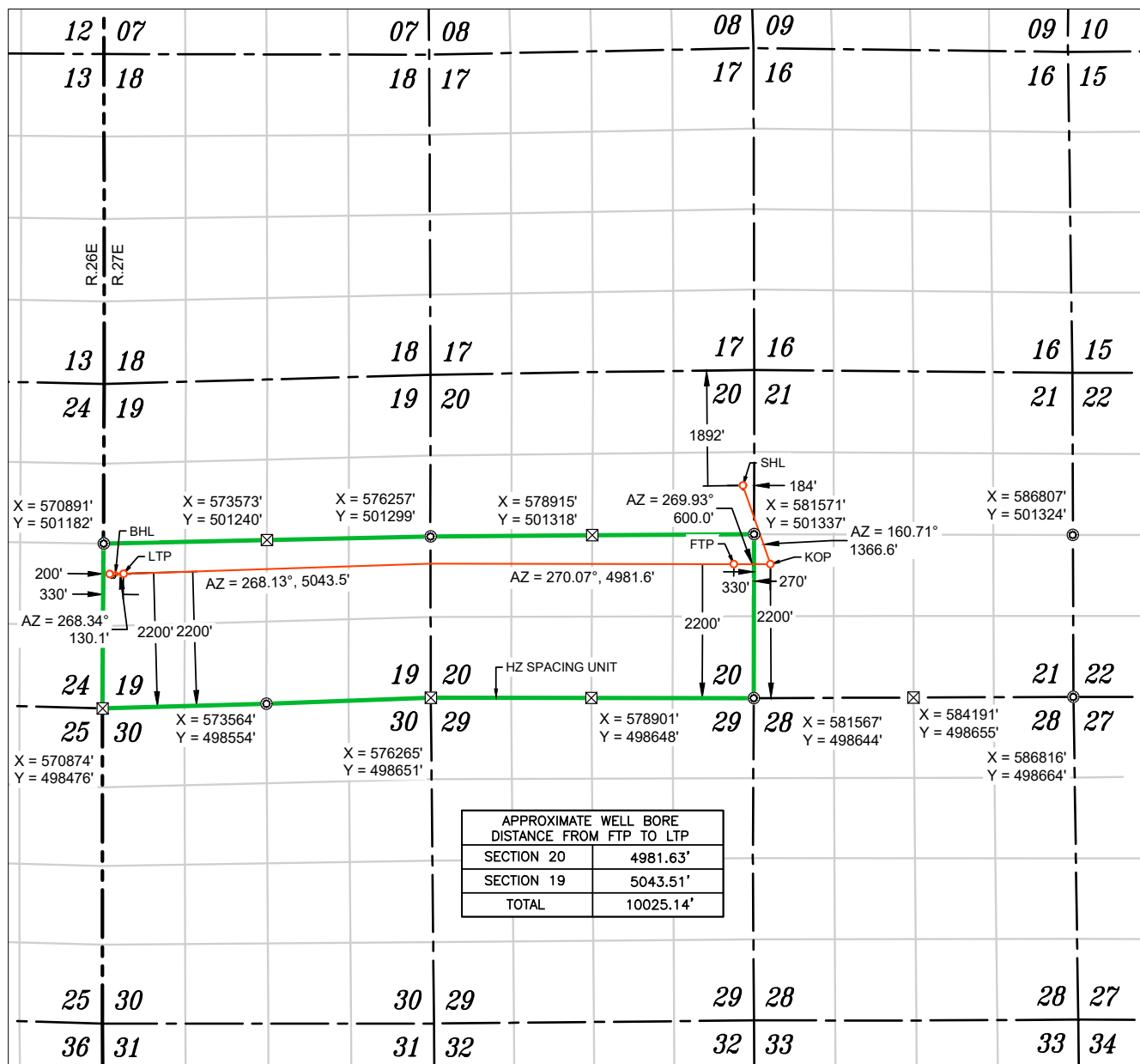
2. THIS DOCUMENT IS BASED UPON AN ON THE GROUND SURVEY PERFORMED DURING OCTOBER, 2024. CERTIFICATION OF THIS DOCUMENT IS ONLY TO THE LOCATION OF THIS EASEMENT IN RELATION TO RECORDED MONUMENT OF DEEDS PROVIDED BY THE CLIENT.

3. ELEVATIONS MSL, DERIVED FROM G.N.S.S. OBSERVATION AND DERIVED FROM SAID ON-THE-GROUND SURVEY.



C-102 Submit Electronically Via OCD Permitting	State of New Mexico Energy, Minerals & Natural Resources Department OIL CONSERVATION DIVISION		Revised July 9, 2024						
			Submittal Type:	<input type="checkbox"/> Initial Submittal					
				<input type="checkbox"/> Amended Report					
<input type="checkbox"/> As Drilled									
WELL LOCATION INFORMATION									
API Number PENDING	Pool Code 98220	Pool Name PURPLE SAGE WOLFCAMP (GAS)							
Property Code	Property Name THE DUDE FEE COM 20-19		Well Number #702H						
OGRID No. 332449	Operator Name PALOMA PERMIAN ASSETCO, LLC		Ground Level Elevation 3123'						
Surface Owner: <input type="checkbox"/> State <input checked="" type="checkbox"/> Fee <input type="checkbox"/> Tribal <input type="checkbox"/> Federal			Mineral Owner: <input type="checkbox"/> State <input checked="" type="checkbox"/> Fee <input type="checkbox"/> Tribal <input type="checkbox"/> Federal						
Surface Location									
UL H	Section 20	Township 22 S	Range 27 E	Lot 	Ft. from N/S 1892' FNL	Ft. from E/W 184' FEL	Latitude 32.380372°	Longitude -104.203592°	County EDDY
Bottom Hole Location									
UL 	Section 19	Township 22 S	Range 27 E	Lot LOT 3	Ft. from N/S 2200' FSL	Ft. from E/W 200' FWL	Latitude 32.376410°	Longitude -104.236965°	County EDDY
Dedicated Acres 634.36		Infill or Defining Well		Defining Well API		Overlapping Spacing Unit (Y/N)		Consolidation Code	
Order Numbers.						Well setbacks are under Common Ownership: <input type="checkbox"/> Yes <input type="checkbox"/> No			
Kick Off Point (KOP)									
UL L	Section 21	Township 22 S	Range 27 E	Lot 	Ft. from N/S 2200' FSL	Ft. from E/W 270' FWL	Latitude 32.376825°	Longitude -104.202135°	County EDDY
First Take Point (FTP)									
UL I	Section 20	Township 22 S	Range 27 E	Lot 	Ft. from N/S 2200' FSL	Ft. from E/W 330' FEL	Latitude 32.376825°	Longitude -104.204078°	County EDDY
Last Take Point (LTP)									
UL 	Section 19	Township 22 S	Range 27 E	Lot LOT 3	Ft. from N/S 2200' FSL	Ft. from E/W 330' FWL	Latitude 32.376420°	Longitude -104.236544°	County EDDY
Unitized Area or Area of Uniform Interest		Spacing Unit Type <input type="checkbox"/> Horizontal <input type="checkbox"/> Vertical			Ground Floor Elevation: 3123'				
OPERATOR CERTIFICATIONS <i>I hereby certify that the information contained herein is true and complete to the best of my knowledge and belief, and, if the well is a vertical or directional well, that this organization either owns a working interest or unleased mineral interest in the land including the proposed bottom hole location or has a right to drill this well at this location pursuant to a contract with an owner of a working interest or unleased mineral interest, or to a voluntary pooling agreement or a compulsory pooling order heretofore entered by the division.</i> <i>If this well is a horizontal well, I further certify that this organization has received the consent of at least one lessee or owner of a working interest or unleased mineral interest in each tract (in the target pool or formation) in which any part of the well's completed interval will be located or obtained a compulsory pooling order from the division.</i>  10/21/2024					SURVEYOR CERTIFICATIONS <i>I hereby certify that the well location shown on this plat was plotted from field notes of actual surveys made by me or under my supervision, and that the same is true and correct to the best of my belief.</i>  18 Oct 2024 				
Signature Lelan J Anders					Signature and Seal of Professional Surveyor 21209 OCTOBER 10, 2024				
Printed Name LAnders@PalomaResources.com					Certificate Number 				
Email Address 					Date of Survey 				

Note: No allowable will be assigned to this completion until all interests have been consolidated or a non-standard unit has been approved by the division.



WELL NAME: THE DUDE FEE COM 20-19 #702H
ELEVATION: 3123'

NOTES

1. ALL COORDINATES, BEARINGS, AND DISTANCES CONTAINED HEREIN ARE GRID, BASED UPON THE NEW MEXICO STATE PLANE COORDINATES SYSTEM, NORTH AMERICAN DATUM 83, NEW MEXICO EAST (3001).

2. THIS DOCUMENT IS BASED UPON AN ON THE GROUND SURVEY PERFORMED DURING OCTOBER, 2024. CERTIFICATION OF THIS DOCUMENT IS ONLY TO THE LOCATION OF THIS EASEMENT IN RELATION TO RECORDED MONUMENT OF DEEDS PROVIDED BY THE CLIENT.

3. ELEVATIONS MSL, DERIVED FROM G.N.S.S. OBSERVATION AND DERIVED FROM SAID ON-THE-GROUND SURVEY.

NAD 83 (SHL) 1892' FNL & 184' FEL
LATITUDE = 32.380372°
LONGITUDE = -104.203592°
NAD 27 (SURFACE HOLE LOCATION)
LATITUDE = 32.380253°
LONGITUDE = -104.203090°
STATE PLANE NAD 83 (N.M. EAST)
N: 502135.18' E: 581388.82'
STATE PLANE NAD 27 (N.M. EAST)
N: 502075.64' E: 540207.26'

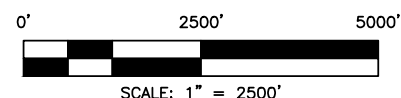
NAD 83 (KOP) 2200' FSL & 270' FWL
LATITUDE = 32.376825°
LONGITUDE = -104.202135°
NAD 27 (KOP)
LATITUDE = 32.376706°
LONGITUDE = -104.201633°
STATE PLANE NAD 83 (N.M. EAST)
N: 500845.30' E: 581840.24'
STATE PLANE NAD 27 (N.M. EAST)
N: 500785.79' E: 540658.65'



NAD 83 (FTP) 2200' FSL & 330' FEL
LATITUDE = 32.376825°
LONGITUDE = -104.204078°
NAD 27 (FTP)
LATITUDE = 32.376706°
LONGITUDE = -104.203576°
STATE PLANE NAD 83 (N.M. EAST)
N: 500844.61' E: 581240.24'
STATE PLANE NAD 27 (N.M. EAST)
N: 500785.11' E: 540058.66'

NAD 83 (LTP) 2200' FSL & 330' FWL
LATITUDE = 32.376420°
LONGITUDE = -104.236544°
NAD 27 (LTP)
LATITUDE = 32.376302°
LONGITUDE = -104.236041°
STATE PLANE NAD 83 (N.M. EAST)
N: 500686.62' E: 571217.79'
STATE PLANE NAD 27 (N.M. EAST)
N: 500627.24' E: 530036.33'

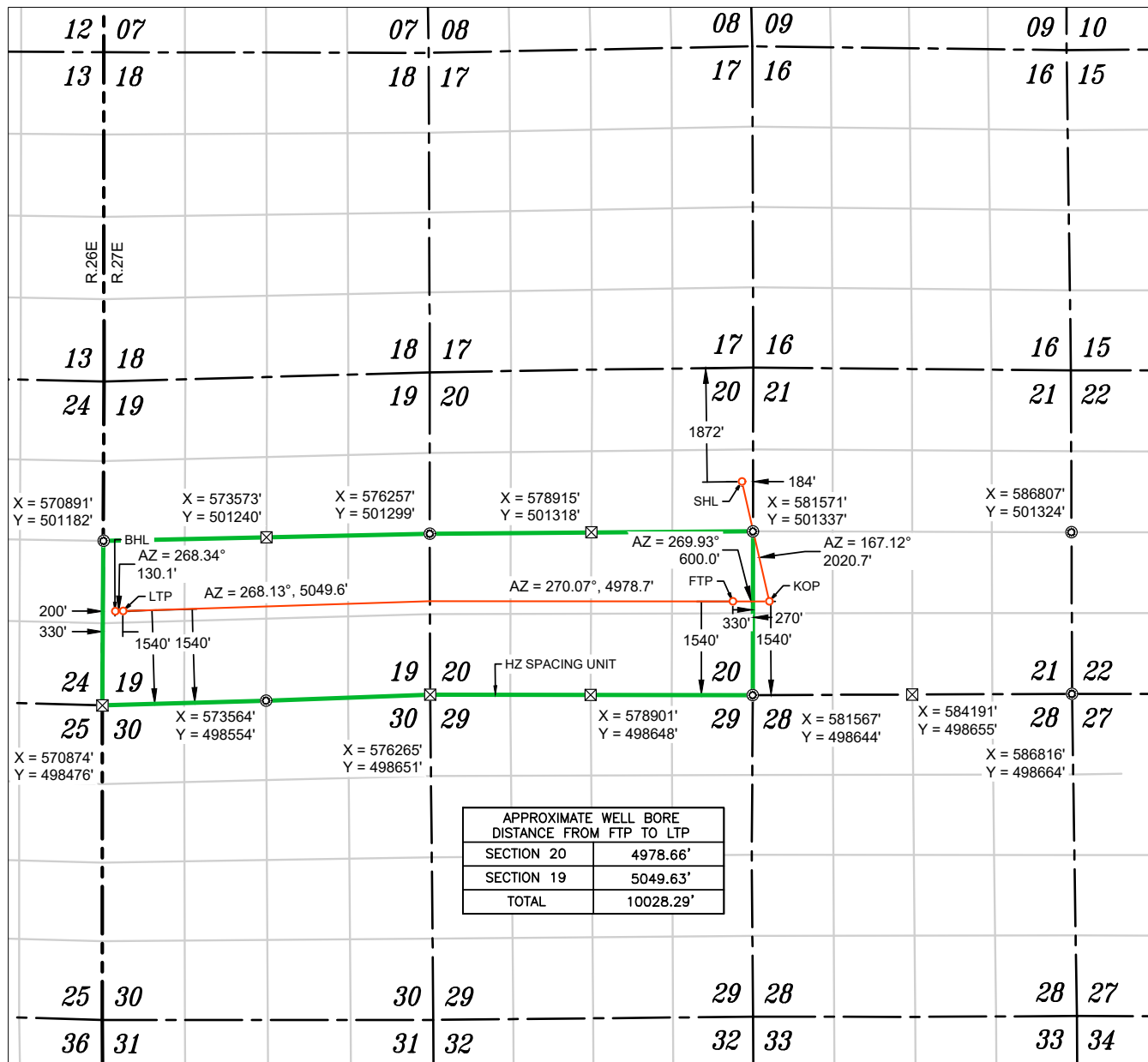
NAD 83 (BHL) 2200' FSL & 200' FWL
LATITUDE = 32.376410°
LONGITUDE = -104.236965°
NAD 27 (BHL)
LATITUDE = 32.376292°
LONGITUDE = -104.236462°
STATE PLANE NAD 83 (N.M. EAST)
N: 500682.86' E: 571087.77'
STATE PLANE NAD 27 (N.M. EAST)
N: 500623.48' E: 529906.31'

- ⊙ FOUND MONUMENT
- ⊠ CALC. CORNER
- SHL / KOP / FTP / PPP / LTP / BHL
- HORIZONTAL SPACING UNIT
- STATE OIL & GAS LEASE
- BLM OIL & GAS LEASE



C-102 Submit Electronically Via OCD Permitting	State of New Mexico Energy, Minerals & Natural Resources Department OIL CONSERVATION DIVISION		Revised July 9, 2024						
			Submittal Type:	<input type="checkbox"/> Initial Submittal					
				<input type="checkbox"/> Amended Report					
<input type="checkbox"/> As Drilled									
WELL LOCATION INFORMATION									
API Number PENDING	Pool Code 98220	Pool Name PURPLE SAGE WOLFCAMP (GAS)							
Property Code	Property Name THE DUDE FEE COM 20-19		Well Number #801H						
OGRID No. 332449	Operator Name PALOMA PERMIAN ASSETCO, LLC		Ground Level Elevation 3123'						
Surface Owner: <input type="checkbox"/> State <input checked="" type="checkbox"/> Fee <input type="checkbox"/> Tribal <input type="checkbox"/> Federal		Mineral Owner: <input type="checkbox"/> State <input checked="" type="checkbox"/> Fee <input type="checkbox"/> Tribal <input type="checkbox"/> Federal							
Surface Location									
UL H	Section 20	Township 22 S	Range 27 E	Lot 	Ft. from N/S 1872' FNL	Ft. from E/W 184' FEL	Latitude 32.380427°	Longitude -104.203592°	County EDDY
Bottom Hole Location									
UL 	Section 19	Township 22 S	Range 27 E	Lot LOT 3	Ft. from N/S 1540' FSL	Ft. from E/W 200' FWL	Latitude 32.374594°	Longitude -104.236981°	County EDDY
Dedicated Acres 634.36		Infill or Defining Well	Defining Well API		Overlapping Spacing Unit (Y/N)		Consolidation Code		
Order Numbers.					Well setbacks are under Common Ownership: <input type="checkbox"/> Yes <input type="checkbox"/> No				
Kick Off Point (KOP)									
UL L	Section 21	Township 22 S	Range 27 E	Lot 	Ft. from N/S 1540' FSL	Ft. from E/W 270' FWL	Latitude 32.375011°	Longitude -104.202141°	County EDDY
First Take Point (FTP)									
UL I	Section 20	Township 22 S	Range 27 E	Lot 	Ft. from N/S 1540' FSL	Ft. from E/W 330' FEL	Latitude 32.375011°	Longitude -104.204084°	County EDDY
Last Take Point (LTP)									
UL 	Section 19	Township 22 S	Range 27 E	Lot LOT 3	Ft. from N/S 1540' FSL	Ft. from E/W 330' FWL	Latitude 32.374604°	Longitude -104.236560°	County EDDY
Unitized Area or Area of Uniform Interest		Spacing Unit Type <input type="checkbox"/> Horizontal <input type="checkbox"/> Vertical			Ground Floor Elevation: 3123'				
OPERATOR CERTIFICATIONS <i>I hereby certify that the information contained herein is true and complete to the best of my knowledge and belief, and, if the well is a vertical or directional well, that this organization either owns a working interest or unleased mineral interest in the land including the proposed bottom hole location or has a right to drill this well at this location pursuant to a contract with an owner of a working interest or unleased mineral interest, or to a voluntary pooling agreement or a compulsory pooling order heretofore entered by the division.</i> <i>If this well is a horizontal well, I further certify that this organization has received the consent of at least one lessee or owner of a working interest or unleased mineral interest in each tract (in the target pool or formation) in which any part of the well's completed interval will be located or obtained a compulsory pooling order from the division.</i>  10/21/2024					SURVEYOR CERTIFICATIONS <i>I hereby certify that the well location shown on this plat was plotted from field notes of actual surveys made by me or under my supervision, and that the same is true and correct to the best of my belief.</i>  18 Oct 2024				
Signature Lelan J Anders					Signature and Seal of Professional Surveyor 21209 OCTOBER 10, 2024				
Printed Name LAnders@PalomaResources.com					Certificate Number 				
Email Address 					Date of Survey 				

Note: No allowable will be assigned to this completion until all interests have been consolidated or a non-standard unit has been approved by the division.



WELL NAME: THE DUDE FEE COM 20-19 #801H

ELEVATION: 3123'

NAD 83 (SHL) 1872' FNL & 184' FEL
LATITUDE = 32.380427°
LONGITUDE = -104.203592°
NAD 27 (SURFACE HOLE LOCATION)
LATITUDE = 32.380308°
LONGITUDE = -104.203090°
STATE PLANE NAD 83 (N.M. EAST)
N: 502155.18' E: 581388.83'
STATE PLANE NAD 27 (N.M. EAST)
N: 502095.64' E: 540207.27'

NAD 83 (KOP) 1540' FSL & 270' FWL
LATITUDE = 32.375011°
LONGITUDE = -104.202141°
NAD 27 (KOP)
LATITUDE = 32.374892°
LONGITUDE = -104.201639°
STATE PLANE NAD 83 (N.M. EAST)
N: 500185.30' E: 581839.21'
STATE PLANE NAD 27 (N.M. EAST)
N: 500125.81' E: 540657.61'

NAD 83 (FTP) 1540' FSL & 330' FEL
LATITUDE = 32.375011°
LONGITUDE = -104.204084°
NAD 27 (FTP)
LATITUDE = 32.374892°
LONGITUDE = -104.203582°
STATE PLANE NAD 83 (N.M. EAST)
N: 500184.61' E: 581239.21'
STATE PLANE NAD 27 (N.M. EAST)
N: 500125.13' E: 540057.62'

NAD 83 (LTP) 1540' FSL & 330' FWL
LATITUDE = 32.374604°
LONGITUDE = -104.236560°
NAD 27 (LTP)
LATITUDE = 32.374486°
LONGITUDE = -104.236057°
STATE PLANE NAD 83 (N.M. EAST)
N: 500026.22' E: 571213.62'
STATE PLANE NAD 27 (N.M. EAST)
N: 499966.85' E: 530032.14'

NAD 83 (BHL) 1540' FSL & 200' FWL
LATITUDE = 32.374594°
LONGITUDE = -104.236981°
NAD 27 (BHL)
LATITUDE = 32.374469°
LONGITUDE = -104.236802°
STATE PLANE NAD 83 (N.M. EAST)
N: 500022.46' E: 571083.59'
STATE PLANE NAD 27 (N.M. EAST)
N: 499963.09' E: 529902.11'

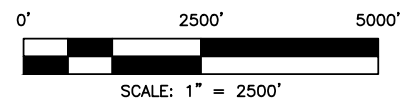
- FOUND MONUMENT
 CALC. CORNER
 SHL / KOP / FTP / PPP / LTP / BHL
 HORIZONTAL SPACING UNIT
 STATE OIL & GAS LEASE
 BLM OIL & GAS LEASE

NOTES

1. ALL COORDINATES, BEARINGS, AND DISTANCES CONTAINED HEREIN ARE GRID, BASED UPON THE NEW MEXICO STATE PLANE COORDINATES SYSTEM, NORTH AMERICAN DATUM 83, NEW MEXICO EAST (3001).

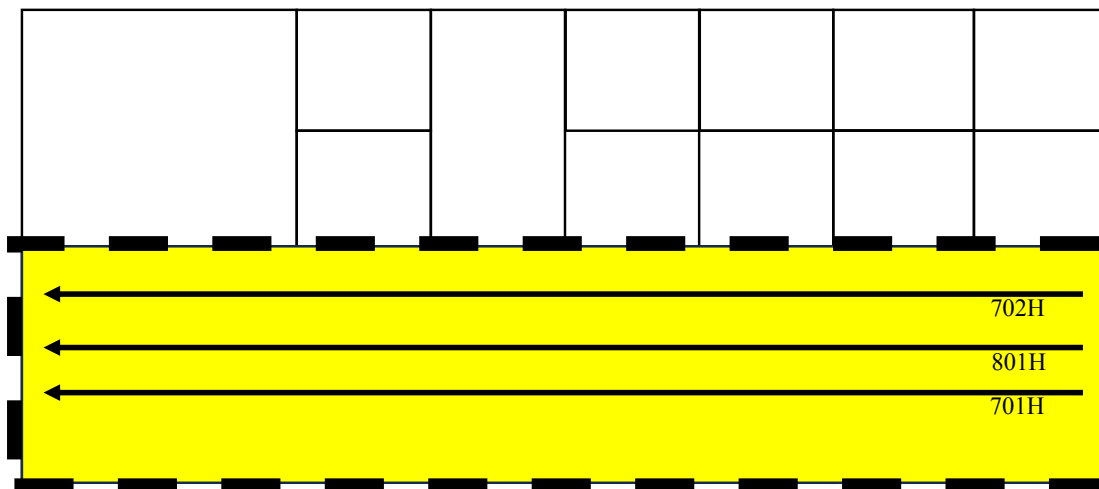
2. THIS DOCUMENT IS BASED UPON AN ON THE GROUND SURVEY PERFORMED DURING OCTOBER, 2024. CERTIFICATION OF THIS DOCUMENT IS ONLY TO THE LOCATION OF THIS EASEMENT IN RELATION TO RECORDED MONUMENT OF DEEDS PROVIDED BY THE CLIENT.

3. ELEVATIONS MSL, DERIVED FROM G.N.S.S. OBSERVATION AND DERIVED FROM SAID ON-THE-GROUND SURVEY.



OWNERSHIP BREAKDOWN**The Dude 20-19 Fee 701H, 702H and 801H**

Lots 3 and 4, NE/4SW/4, SE/4SW/4 and SE/4 of Section 19 & S/2 of Section 20, T-22-S, R-27-E, Eddy County, New Mexico,
Wolfcamp Formation, Permian Basin



The Dude Fee 20-19 S/2 Proration Unit:

Fee
(634.36 acres)

**Unit Recapitulation-Wolfcamp Formation – 634.36 AC HSU**

The Dude 20-19 Fee 701H, 702H and 801H

Lots 3 and 4, NE/4SW/4, SE/4SW/4 and SE/4 of Section 19 & S/2 of Section 20, T-22-S, R-27-E, Eddy County, New Mexico

Owner	Interest
Alpha Energy Partners II, LLC	73.8200389%
Previously Pooled Parties and Committed Interests	21.3594702%
Estate of Janeth Perry	2.1018559%
Estate of Myrl Jean Angell	2.1018559%
Estate of Fred and Lucille Lancaster	0.1718425%
Gary and Sandra Jean Smith	0.0508386%
Security Federal Savings and Loan Association	0.1544864%
Bernard and Rebecca Chavez	0.1198058%
TOTAL	100.0000000%

**EXHIBIT
A-2**

Pooling List Recapitulation: Full List of Uncommitted Parties/Persons to be Pooled:

Estate of Janeth Perry	ULMI
Estate of Myrl Jean Angell	ULMI
Estate of Fred and Lucille Lancaster	ULMI
Gary and Sandra Jean Smith	ULMI
Security Federal Savings and Loan Association	ULMI
Bernard and Rebecca Chavez	ULMI

ALPHA

P.O. Box 10701, Midland, Texas 79702

October 31, 2024

Red River Energy Partners, LLC
P. O. Box 1149
Covington, Louisiana 70434

Re: The Dude 20-19 Fee 701H, 702H, and 801H
S/2 of Sections 19 and 20, Township 22 South, Range 27 East, Eddy County, New Mexico

Dear Sir/Madam:

Pursuant to that certain letter dated August 1, 2024, Alpha Energy Partners II, LLC ("AEP"), as Operator, previously proposed the drilling of The Dude 19/20 Fee 201H, 202H, 203H, and 204H (the "Previous Proposals"), with productive laterals located in the Wolfcamp formation underlying Sections 19 and 20, Township 22 South, Range 27 East, Eddy County, New Mexico ("Subject Lands"). The listing of all wells within the Previous Proposals were sent in an effort to give notice to any potentially affected owner. This updated proposal serves to provide proposals for all the wells in AEP's development plan which include the 201H, 202H, 203H, and 204H described as described in the Previous Proposals along with the wells listed below located in the S/2 of the Subject Lands. This letter is provided to clarify which wells you are party to along with updating specific details for each well to align with the well permit.

In connection with the above, please note the following:

- **The Dude 20-19 Fee 701H**, to be drilled to a depth sufficient to test the Wolfcamp formation at an approximate Total Vertical Depth of 8,860', and to a Total Measured Depth of approximately 19,160'. The surface location for this well is proposed at approximately 1,912' FNL, 184' FEL, or a legal location in Unit H of Section 20 of T22S-R27E, and a bottom hole location approximately 880' FSL, 200' FWL, or a legal location in Unit M of Section 19. The well will be traversing the S/2S/2 of Sections 19 and 20, with the dedicated horizontal spacing unit being the S/2 of Sections 19 and 20, T22S-R27E, Eddy County, NM.
- **The Dude 20-19 Fee 702H**, to be drilled to a depth sufficient to test the Wolfcamp formation at an approximate Total Vertical Depth of 8,860', and to a Total Measured Depth of approximately 19,160'. The surface location for this well is proposed at approximately 1,892' FNL, 184' FEL, or a legal location in Unit H of Section 20 of T22S-R27E, and a bottom hole location approximately 2,200' FSL, 200' FWL, or a legal location in Unit L of Section 19. The well will be traversing the N/2S/2 of Sections 19 and 20, with the dedicated horizontal spacing unit being the S/2 of Sections 19 and 20, T22S-R27E, Eddy County, NM.
- **The Dude 20-19 Fee 801H**, to be drilled to a depth sufficient to test the Wolfcamp formation at an approximate Total Vertical Depth of 9,410', and to a Total Measured Depth of approximately 19,710'. The surface location for this well is proposed at approximately 1,872' FNL, 184' FEL, or a legal location in Unit H of Section 20 of T22S-R27E, and a bottom hole location approximately 1,540' FSL, 200' FWL, or a legal location in Unit L of Section 19. The well will be traversing the

REVISED EXHIBIT

A-3

N/2S/2 of Sections 19 and 20, with the dedicated horizontal spacing unit being the S/2 of Sections 19 and 20, T22S-R27E, Eddy County, NM.

As referenced in the Previous Proposal, AEP is proposing to drill the Wells under the terms of the modified 1989 AAPL form of Operating Agreement dated March 1, 2020, by and between Alpha Energy Partners II, LLC as Operator and Oxy USA Inc. et al as Non-Operators covers All of Section 19 and All of Section 20, Township 22 South, Range 27 East, Eddy County, New Mexico which has previously been sent to your attention and has the following general provisions:

- 100/300/300 Non-consenting penalty
- \$8,000/\$800 Drilling and Producing rate
- Alpha Energy Partners II, LLC named as Operator

If you do not wish to participate in the Operation, AEP would like to discuss the Leasing of your mineral interest to AEP under the following terms:

- \$5,000/ac lease bonus;
- 1/5th royalty rate;
- 3 year primary term, with 2 year option to extend, Paid Up;

Owners of minerals who have not already been within the S/2 unit as proposed in AEP's development plan and Operating Agreement (which include The Dude 19/20 Fee 203H and 204H Wells and The Dude 20-19 Fee 701H, 702H and 801H Wells) will become subject to compulsory pooling procedures if an agreement cannot be reached to develop the unit.

Please indicate your participation elections in the spaces provided below, sign, and return (1) copy of this letter along with a signed copy of the previously received AFEs and a copy of your geologic requirements to my attention at the letterhead address or by email at riley@alphapermian.com. Thank you for your time and consideration, feel free to reach out if you have any questions.

Respectfully,



Riley Morris
Vice President - Land
Alpha Energy Partners II, LLC
(O) 432-219-8853 (M) 936-241-2200 (email) riley@alphapermian.com

Election Ballot

_____ I/We hereby elect to participate in **The Dude 20-19 Fee 701H**

_____ I/We hereby elect **not** to participate in **The Dude 20-19 Fee 701H**

_____ I/We hereby elect to participate in **The Dude 20-19 Fee 702H**

_____ I/We hereby elect **not** to participate in **The Dude 20-19 Fee 702H**

_____ I/We hereby elect to participate in **The Dude 20-19 Fee 801H**

_____ I/We hereby elect **not** to participate in **The Dude 20-19 Fee 801H**

Company: _____

By: _____

Title: _____

Date: _____

**AUTHORITY FOR EXPENDITURE
WELL COST ESTIMATE**

		AFE # 2024-08				DATE 10/22/2024	
WELL NAME & NUMBER The Dude Fee 20-19 701H		PROPOSED DEPTH (ft) 19,160		PROJECT Lebowski		PROSPECT LWC	
OPERATOR Alpha Energy Partners II, LLC		COUNTY OR PARISH Eddy		STATE NM		LEGAL LOCATION (SEC / TOWNSHIP / RANGE) 19 & 20-22S-27E	
OBJECTIVE: 10000' Lateral - 7 well pad							
REMARKS: <u>Drilling</u> 4 LWC & 3 LWC - 7 well pad & 1 Facility Pad <u>Completions</u> 60 Stages - Plug & Perf <u>Production</u> 2 7/8 in Tubing with Gas Lift Valves							

INTANGIBLES	CODE	DRILLING \$	CODE	COMPLETION \$	CODE	FACILITIES \$	TOTAL
DRILLING RIG - TURNKEY	310/1	-					-
DRILLING RIG - DAY WORK	310/3	735,000					735,000
COMPLETION RIG (WORKOVER / CTU / SNUBBING)			410/1	230,000			230,000
RIG MOBILIZATION & DEMOBILIZATION	310/4	27,000					27,000
LAND & LEGAL (Land Brokerage, Title, Etc.)	310/5	71,429	410/6	5,000			76,429
PERMITS	310/6	14,286	410/6	5,000			19,286
SITE COSTS	310/7	165,000	410/8	-			165,000
DRILLING FLUID (Mud, Water, Completion Fluid & Equipment Rentals)	310/11	172,750	410/10	-			172,750
FUEL & POWER	310/15	246,750	410/11	-			246,750
CEMENTING (Cement, Cementing Services & Cementing Equipment)	310/17	245,000	410/13	-			245,000
DRILL BITS	310/20	62,500					62,500
DOWNHOLE RENTALS	310/22	125,750	410/18	81,750			207,500
SURFACE RENTALS	310/23	80,000	410/19	213,750	510/6	11,429	305,179
FLOWBACK RENTALS			410/20	75,700			75,700
GEOLOGIC EVALUATION	310/26	18,600					18,600
CASED HOLE LOGGING & PERFORATING			410/21	355,000			355,000
FORMATION STIMULATION			411/1	2,815,500			2,815,500
WATER	310/12	18,450	411/2	570,000			588,450
TRANSPORTATION	310/16	14,500	410/25	20,000			34,500
DIRECTIONAL DRILLING SERVICES	310/35	303,000					303,000
CASING (OR TUBING) CREWS & EQUIPMENT	310/38	90,000	410/27	15,000			105,000
TUBULAR SERVICES (Cleaning, Inspection & Testing)	310/39	28,000	410/28	7,500			35,500
LABOR & MISCELLANEOUS SERVICES	310/40	176,500	410/30	22,500	510/1	65,985	264,985
INSURANCE	310/21	7,660					7,660
OFFICE SUPERVISION	310/43	10,000	410/34	5,000			15,000
FIELD SUPERVISION / CONTRACT ENGINEERING	310/44	125,000	410/35	190,000	510/3	30,571	345,571
INSTALL PRODUCTION FACILITY			410/43	-	510/2	122,731	122,731
ADMINISTRATIVE OVER-HEAD	310/45	10,000	410/36	5,000			15,000
ABANDONMENT EXPENSE	310/46	-	410/37	-			-
FLUID DISPOSAL	310/52	173,250	410/44	50,000			223,250
MISCELLANEOUS COSTS & CONTINGENCIES (5%)	310/47	438,064	410/38	703,005	510/9	11,535	1,152,604
TOTAL INTANGIBLES		\$ 3,358,488		\$ 5,369,705		\$ 242,252	\$ 8,970,445

TANGIBLES	FOOTAGE	SIZE	WEIGHT	GRADE	THREAD	\$/FT	CODE	DRILLING \$	CODE	COMPLETION \$	CODE	FACILITIES \$	TOTAL
DRIVE PIPE	-	-	-	-	-	-	312/1	-					-
CONDUCTOR	80	20	-	-	-	60	312/2	4,800					4,800
SURFACE	500	13	55	J55	BTC	40	312/3	20,000					20,000
INTERMEDIATE	4,500	10	40	P110ICY	BTC	35	312/4	157,500					157,500
DRILLING LINER	-	-	-	-	-	-	312/5	-					-
PRODUCTION	19,150	5 1/2	20	P110ICY	TXP	23	312/9	440,450					440,450
PRODUCTION LINER	-	-	-	-	-	-	312/10	-					-
TUBING	9,360	2 7/8	6.50	L-80	8rd EUE	\$ 6			312/11	48,675			48,675
WELLHEAD EQUIPMENT							312/6	65,000	412/43	45,000			110,000
SUBSURFACE EQUIPMENT (Packers, Tubing Anchors, Etc.)									412/45	-			-
PRODUCTION EQUIPMENT (Tanks, Separators, Heaters, Dehydrators, Meters, Etc.)									312/8	-	512/4	469,261	469,261
ARTIFICIAL LIFT EQUIPMENT (Pumping Unit, Rods, Rod Pump, Etc.)									412/52	25,000			25,000
FLOWLINES & PIPELINES & UTILITY (Including Rights-Of-Way)									412/53	-	512/5	10,000	10,000
MISCELLANEOUS WELL EQUIPMENT									412/57	-	512/7	-	-
TOTAL TANGIBLES								\$ 687,750		\$ 118,675		\$ 479,261	\$ 1,285,686

	DRILLING	COMPLETION	FACILITIES	TOTAL
TOTAL WELL COSTS	\$ 4,046,238	\$ 5,488,380	\$ 721,513	\$ 10,256,131

Approval:

By: _____
 Name: _____
 Title: _____
 Date: _____

**AUTHORITY FOR EXPENDITURE
WELL COST ESTIMATE**

		AFE # 2024-10				DATE 10/22/2024
WELL NAME & NUMBER The Dude Fee 20-19 702H		PROPOSED DEPTH (ft) 19,160	PROJECT Lebowski		PROSPECT UWC	
OPERATOR Alpha Energy Partners II, LLC		COUNTY OR PARISH Eddy	STATE NM	LEGAL LOCATION (SEC / TOWNSHIP / RANGE) 19 & 20-22S-27E		
OBJECTIVE: 10000' Lateral - 7 well pad						
REMARKS: <u>Drilling</u> 4 UWC & 3 LWC - 7 well pad & 1 Facility Pad <u>Completions</u> 60 Stages - Plug & Perf <u>Production</u> 2 7/8 in Tubing with Gas Lift Valves						

INTANGIBLES	DRILLING		COMPLETION		FACILITIES		TOTAL
	CODE	\$	CODE	\$	CODE	\$	
DRILLING RIG - TURNKEY	310/1	-					-
DRILLING RIG - DAY WORK 22 days	310/3	735,000					735,000
COMPLETION RIG / WORKOVER / CTU / SNUBBING			410/1	230,000			230,000
RIG MOBILIZATION & DEMOBILIZATION	310/4	27,000					27,000
LAND & LEGAL (Land Brokerage Title, Etc.)	310/5	71,429	410/6	5,000			76,429
PERMITS	310/6	14,286	410/6	5,000			19,286
SITE COSTS	310/7	165,000	410/8	-			165,000
DRILLING FLUID (Mud, Water, Completion Fluid & Equipment Rentals)	310/11	172,750	410/10	-			172,750
FUEL & POWER	310/15	246,750	410/11	-			246,750
CEMENTING (Cement, Cementing Services & Cementing Equipment)	310/17	245,000	410/13	-			245,000
DRILL BITS	310/20	62,500					62,500
DOWNHOLE RENTALS	310/22	125,750	410/18	81,750			207,500
SURFACE RENTALS	310/23	80,000	410/19	213,750	510/6	11,429	305,179
FLOWBACK RENTALS			410/20	75,700			75,700
GEOLOGIC EVALUATION	310/26	18,600					18,600
CASED HOLE LOGGING & PERFORATING			410/21	355,000			355,000
FORMATION STIMULATION			411/1	2,815,500			2,815,500
WATER	310/12	18,450	411/2	570,000			588,450
TRANSPORTATION	310/16	14,500	410/25	20,000			34,500
DIRECTIONAL DRILLING SERVICES	310/35	303,000					303,000
CASING (OR TUBING) CREWS & EQUIPMENT	310/38	90,000	410/27	15,000			105,000
TUBULAR SERVICES (Cleaning, Inspection & Testing)	310/39	28,000	410/28	7,500			35,500
LABOR & MISCELLANEOUS SERVICES	310/40	176,500	410/30	22,500	510/1	65,985	264,985
INSURANCE	310/21	7,660					7,660
OFFICE SUPERVISION	310/43	10,000	410/34	5,000			15,000
FIELD SUPERVISION / CONTRACT ENGINEERING	310/44	125,000	410/35	190,000	510/3	30,571	345,571
INSTALL PRODUCTION FACILITY			410/43	-	510/2	122,731	122,731
ADMINISTRATIVE OVERHEAD	310/45	10,000	410/36	5,000			15,000
ABANDONMENT EXPENSE	310/46	-	410/37	-			-
FLUID DISPOSAL	310/42	173,250	410/44	50,000			223,250
MISCELLANEOUS COSTS & CONTINGENCIES (5%)	310/47	438,064	410/38	703,005	510/9	11,536	1,152,604
TOTAL INTANGIBLES		\$ 3,358,488		\$ 5,369,705		\$ 242,252	\$ 8,970,445

TANGIBLES							DRILLING		COMPLETION		FACILITIES		TOTAL
CASING	FOOTAGE	SIZE	WEIGHT	GRADE	THREAD	\$/FT	CODE	\$	CODE	\$	CODE	\$	
DRIVE PIPE	-	-	-	-	-	-	312/1	-					-
CONDUCTOR	80	20	-	-	-	60	312/2	4,800					4,800
SURFACE	500	13	55	J55	BTC	40	312/3	20,000					20,000
INTERMEDIATE	4,500	10	40	P110ICY	BTC	35	312/4	157,500					157,500
DRILLING LINER	-	-	-	-	-	-	312/5	-					-
PRODUCTION	19,150	5 1/2	20	P110ICY	TXP	23	312/9	440,450					440,450
PRODUCTION LINER	-	-	-	-	-	-	312/10	-					-
TUBING	9,360	2 7/8	6.50	L-80	8rd EUE	\$ 6			312/11	48,675			48,675
WELLHEAD EQUIPMENT							312/6	65,000	412/43	45,000			110,000
SUBSURFACE EQUIPMENT (Packers, Tubing Anchors, Etc.)									412/45	-			-
PRODUCTION EQUIPMENT (Tanks, Separators, Heaters, Dehydrators, Meters, Etc.)									312/8	-	512/4	469,261	469,261
ARTIFICIAL LIFT EQUIPMENT (Pumping Unit, Rods, Rod Pump, Etc.)									412/52	25,000			25,000
FLOWLINES & PIPELINES & UTILITY (Including Rights-Of-Way)									412/53	-	512/5	10,000	10,000
MISCELLANEOUS WELL EQUIPMENT									412/57	-	512/7	-	-
TOTAL TANGIBLES								\$ 687,760		\$ 118,675		\$ 479,261	\$ 1,285,686

TOTAL WELL COSTS	DRILLING	COMPLETION	FACILITIES	TOTAL
	\$ 4,046,238	\$ 5,488,380	\$ 721,513	\$ 10,256,131

Approval:

By: _____
 Name: _____
 Title: _____
 Date: _____

**AUTHORITY FOR EXPENDITURE
WELL COST ESTIMATE**

		AFE # 2024-09				DATE 10/22/2024	
WELL NAME & NUMBER The Dude Fee 20-19 901H		PROPOSED DEPTH (ft) 19,710		PROJECT Letowski		PROSPECT LWC	
OPERATOR Alpha Energy Partners II, LLC		COUNTY OR PARISH Eddy		STATE NM		LEGAL LOCATION (SEC / TOWNSHIP / RANGE) 19 & 20-22S-27E	
OBJECTIVE: 10000' Lateral - 7 well pad							
REMARKS: <u>Drilling</u> 4 LWC & 3 LWC - 7 well pad & 1 Facility Pad <u>Completions</u> 60 Stages - Plug & Perf <u>Production</u> 2 7/8 in Tubing with Gas Lift Valves							

INTANGIBLES	DRILLING		COMPLETION		FACILITIES		TOTAL
	CODE	\$	CODE	\$	CODE	\$	
DRILLING RIG - TURNKEY	310/1	-					-
DRILLING RIG - DAY WORK 23 days	310/3	765,000					765,000
COMPLETION RIG (WORKOVER / CTU / SNUBBING)			410/1	230,000			230,000
RIG MOBILIZATION & DEMOBILIZATION	310/4	27,000					27,000
LAND & LEGAL (Land Brokerage Title, Etc.)	310/5	71,429	410/6	5,000			76,429
PERMITS	310/6	14,286	410/6	5,000			19,286
SITE COSTS	310/7	165,000	410/8	-			165,000
DRILLING FLUID (Mud, Water, Completion Fluid & Equipment Rentals)	310/11	180,250	410/10	-			180,250
FUEL & POWER	310/15	257,250	410/11	-			257,250
CEMENTING (Cement, Cementing Services & Cementing Equipment)	310/17	245,000	410/13	-			245,000
DRILL BITS	310/20	62,500					62,500
DOWNHOLE RENTALS	310/22	130,750	410/18	81,750			212,500
SURFACE RENTALS	310/23	83,000	410/19	213,750	510/6	11,429	308,179
FLOWBACK RENTALS			410/20	75,700			75,700
GEOLOGIC EVALUATION	310/26	19,800					19,800
CASED HOLE LOGGING & PERFORATING			410/21	355,000			355,000
FORMATION STIMULATION			411/1	2,815,500			2,815,500
WATER	310/12	18,950	411/2	570,000			588,950
TRANSPORTATION	310/16	14,500	410/25	20,000			34,500
DIRECTIONAL DRILLING SERVICES	310/35	312,000					312,000
CASING (OR TUBING) CREWS & EQUIPMENT	310/38	90,000	410/27	15,000			105,000
TUBULAR SERVICES (Cleaning, Inspection & Testing)	310/39	28,000	410/28	7,500			35,500
LABOR & MISCELLANEOUS SERVICES	310/40	181,500	410/30	22,500	510/1	65,985	269,985
INSURANCE	310/21	7,890					7,890
OFFICE SUPERVISION	310/43	10,000	410/34	5,000			15,000
FIELD SUPERVISION / CONTRACT ENGINEERING	310/44	130,000	410/35	190,000	510/3	30,571	350,571
INSTALL PRODUCTION FACILITY			410/43	-	510/2	122,731	122,731
ADMINISTRATIVE OVERHEAD	310/45	10,000	410/36	5,000			15,000
ABANDONMENT EXPENSE	310/46	-	410/37	-			-
FLUID DISPOSAL	310/32	173,250	410/44	50,000			223,250
MISCELLANEOUS COSTS & CONTINGENCIES (5%)	310/47	449,603	410/38	703,005	510/9	11,536	1,164,144
TOTAL INTANGIBLES		\$ 3,446,957		\$ 5,369,705		\$ 242,262	\$ 9,058,914

TANGIBLES							DRILLING		COMPLETION		FACILITIES		TOTAL
CASING	FOOTAGE	SIZE	WEIGHT	GRADE	THREAD	\$/FT	CODE	\$	CODE	\$	CODE	\$	
DRIVE PIPE	-	-	-	-	-	-	312/1	-					-
CONDUCTOR	80	20	-	-	-	60	312/2	4,800					4,800
SURFACE	500	13	55	J55	BTC	40	312/3	20,000					20,000
INTERMEDIATE	4,500	10	40	P110ICY	BTC	35	312/4	157,500					157,500
DRILLING LINER	-	-	-	-	-	-	312/5	-					-
PRODUCTION	19,725	5 1/2	20	P110ICY	TXP	23	312/9	453,675					453,675
PRODUCTION LINER	-	-	-	-	-	-	312/10	-					-
TUBING	9,910	2 7/8	6.50	L-80	8rd EUE	\$ 6			312/11	48,675			48,675
WELL-HEAD EQUIPMENT							312/6	65,000	412/43	45,000			110,000
SUBSURFACE EQUIPMENT (Packers, Tubing Anchors, Etc.)									412/45	-			-
PRODUCTION EQUIPMENT (Tanks, Separators, Heaters, Dehydrators, Meters, Etc.)									312/8	-	512/4	469,261	469,261
ARTIFICIAL LIFT EQUIPMENT (Pumping Unit, Rods, Rod Pump, Etc.)									412/52	25,000			25,000
FLOWLINES & PIPELINES & UTILITY (Including Rights-Of-Way)									412/53	-	512/5	10,000	10,000
MISCELLANEOUS WELL EQUIPMENT									412/57	-	512/7	-	-
TOTAL TANGIBLES								\$ 700,975		\$ 118,675		\$ 479,261	\$ 1,298,911

TOTAL WELL COSTS	DRILLING	COMPLETION	FACILITIES	TOTAL
	\$ 4,147,932	\$ 5,488,380	\$ 721,513	\$ 10,357,825

Approval:

By: _____
 Name: _____
 Title: _____
 Date: _____

Owner	Status	Well Proposal Sent Date	Communications/Offers
Red River Energy Partners II, LLC	Elected to Participate	8/1/24	Agreed to participate and working to execute the JOA.
**Please note that all communications recited herein were limited to Additional Affected Owners that we are seeking to pool and do not include any parties that were previously pooled or committed via voluntary agreement. **			

**EXHIBIT
A-4**

Communication Log for Pooled Parties		
Owner	Interest Type	Communication
		8.12.21 8.4.21 7.14.21 6.29.21 4.6.21
		3.29.21 - Proposal + Communication detailing timing/process of development. 10.19.23 Lapetco sent notification that they were a successor in interest and will be looking for future well proposals to be sent to them.
Jetstream, now Lapetco, Inc.	Working Interest	8.11.21 4.29.21
Featherstone	Working Interest	3.29.21 - Proposal + detail of development including update on process. Plan on continually working with to get traded out, or participation
Rosa Ortega	Unleased MI	3.29.21-8.21.21 - Attempted to located her or heirs, no clear heirship locatable
William J Jones	Unleased MI	3.29.21-8.21.21 - Attempted to locate themselves or heirs, no clear successor locatable
Duberta Croley - Deceased, interest being probated	Unleased MI	5.26.21 - Duberta is deceased, her brother communicated that he is probating her estate. We fully expect to get Duberta's interest uner lease
		3.29.21-5.9.21 - Attempted to locate, attempts have failed, no clear successor. Title is clouded with quit claim deed. 11.1.23 Sent updated AFEs, as requested 11.9.23 Met with the Sarvis Team to discuss development strategy, timing, etc.
Cynthia M. Moffatt Bryan, now Sarvis Creek Energy LLC	Unleased MI	5.9.21 - We did locate Elidia via cprnfirmmed address however she has refused to respond to proposal/leasing offer.
Pete and Elidia Salcido	Unleased MI	5.9.21 - Located Janice - Refused to engage in lease/proposal negotiation
Janice Straub	Unleased MI	3.29.21-8.21.21 - Milred nor her successors or heirs have been locatable
Mildred E. McKinney	Unleased MI	5.5.21 - Doyle located via confirmed delivery - has not engaged with proposals or offers to lease
Doyle A Kimmell	Unleased MI	
Bigsky Estates	Unleased MI	5.5.21 - Big Sky estates has refused to engage in conversation in relation to minerals

EXHIBIT
A-4.1

Alpha Energy Partners, LLC
Case No. 22172
Exhibit A-5

Donald Rutherford	Unleased MI	5.5.21 - Donald located via confirmed delivery - has not engaged with proposals or offers to lease
Hattie Autry	Unleased MI	3.29.21-8.21.21 - Hattie has been unlocatable nor have any heirs or successors been clear.
Coe H. Scott and Barbara Ann Scott	Unleased MI	3.29.21-8.21.21 - The Scotts nor any clear successors or heirs have been able to be located via public info
Michael Lee Fisher	Unleased MI	5.29.21 - We were able to locate Michael's relative the previously represented him when he was a minor however have not been able to locate him. His relative would not provide any information to contact Michael
Internationalities Federal Credit Union	Unleased MI	5.5.21 - Located Internationalities, they are the successors to an older mortgage company, appears they refuse to acknowledge relation with minerals.
Debra Arnold (Owens)	Unleased MI	5.5.21 - Located via confirmed delivery, has not engaged with proposals or lease offer.
Heirs of Mary Catherine Recker, AKA Kate Recker	Unleased MI	3.29.21-8.21.21 - No communication, Mary and her heirs have been unlocatable, he husband was very active in real estate transactions in the late 1900s however, after he passed away, Mary's lineage became untraceable.
		8.25.21 8.11.21 8.5.21
Ross Duncan Properties	Unleased MI	4.29.21 - Explained details of well proposals/plans as well as detailed ownership. Plan on continually working with to get leased or some sort of participation. 11.8.23 Sent updated AFE, as requested.
Xplor Resources, LLC	Unleased MI	4.29.21 - Detailed development plans as well as ownership Sent updated AFE, as requested. 11.8.23
		8.25.21 8.11.21 8.5.21
Big Three Energy Group	Unleased MI	4.29.21 - Explained details of well proposals/plans as well as detailed ownership. Plan on continually working with to get leased or some sort of participation 11.8.23 Sent updated AFE, as requested.

Foundation Minerals, LLC, now Sarvis Creek Energy, LLC	Unleased MI	7.16.21 7.17.21 9.15.21 9.16.21 - Communication detailing ownership as well as development plans and several rounds of offers from Alpha to lease interest. 11.1.23 Sent updated AFEs, as requested 11.9.23 Met with the Sarvis Team to discuss development strategy, timing, etc.
Mavros Minerals, LLC, now Cibolo Oil & Gas	Unleased MI	7.16.21 7.17.21 9.15.21 9.16.21 - Communication detailing ownership as well as development plans and several rounds of offers from Alpha to lease interest.
Oak Valley Mineral and Land, LP, now Cibolo Oil & Gas	Unleased MI	7.16.21 7.17.21 9.15.21 9.16.21 - Communication detailing ownership as well as development plans and several rounds of offers from Alpha to lease interest.
Gilberto S. Nava and wife, Juanita C. Nava Heirs	Unleased MI	5.5.21 9.13.21 - Communicated origin of interest as well as increased offers. Do believe they will lease, should have a deal soon.
El Rey Motel, LLC	Unleased MI	3.29.21 - Proposals offers received by owner, no communication back from owner.
Bessie M Fulton	Unleased MI	5.5.21 5.25.21 - Indication that Bessie has died, Son will not engage in communication
Lloyd Tolar	Unleased MI	5.5.21 - Confirmed address via green card however, no communication received back after proposal and leasing offer
Randall Counts	Unleased MI	5.5.21 5.9.21 - Indication received from Counts that lease would be signed however, cut off communication abruptly. Seemingly due to small interest.

Antonio J. Hernandez	Unleased MI	3.29.21-8.21.21 9.5.21 - Unable to locate, however did receive an email from a strange address claiming to be heir of Antonio stating they own no minerals. Attempted to explain ownership, would not acknowledge.
		3.29.21-8.21.21 9.5.21 - Unable to locate, however did receive an email from a strange address claiming to be heir of Antonio stating they own no minerals. Attempted to explain ownership, would not acknowledge.
Estate of Vera Othella Hernandez	Unleased MI	5.25.21 - Confirmed delivery however Margaret has declined communication with leasing or proposals
Margaret L. Hournbuckle	Unleased MI	3.29.21-8.21.21 - Unable to locate Michael however, we did speak with one of his cousins that is in this unit (William Hair) who told us he would try to get him to reach out however, he has not.
Michael Collier	Unleased MI	3.29.21-8.21.21 - Unable to locate - Did get a green card back from a Henry Moses that appeared to be the correct heir however, they stated they were not the correct person.
Henry N. Moses	Unleased MI	3.29.21 - Confirmed delivery, no communication back from Bennetts on proposals/offers
John W. Bennett and Wife, Angelina Bennett	Unleased MI	5.25.21 - Confirmed delivery however Salcidos have declined communication with leasing or proposals
Canuto G. Salcido, Jr ad Anita Salido	Unleased MI	5.5.21 - Unable to locate Edward or his heirs within unit
Edward Newton	Unleased MI	5.5.21 - Located heirs, have declined leasing offers to this point, will continue to try to connect
Donna & Adele Little	Unleased MI	5.5.21 - Betty is heir, has to this point declined communication in regards to proposals or offers
Betty Jo Mashaw	Unleased MI	3.29.21 - Brininstool family is larger interest owner, delivery has been confirmed and no communication has been received back however, their title is also clouded by conglomerate of assignments
Brooks M. Brininstool and Bernadette Brininstool as Joint Tenants	Unleased MI	
Heirs of Carlos and Rachel Cabos		5.5.21 - We did get a confirmed delivery for the Cobos family on offers and proposals however it appears Rachel may be deceased. However, no communication or clear public info to confirm
Eddie Cobos Lorie Cobos Andrew Cobos (Son of Jefferey Cobos)	Unleased MI	

Lupe Sosa		5.5.21 - Appears Lupe is deceased however, no clear public info to indicate. Nick is Son, he has not confirmed receipt and no clear indication of additional location
Nick Sosa and wife, Isabel Sosa	Unleased MI	
Banjamin and Jimalee Nievas	Unleased MI	3.29.21 - Received proposal/offer - is the heir to owner, has declined to respond to proposals/offers
Keith Barker	Unleased MI	5.5.21 - Brother of Paul - Also has declined to respond
Dennis Young	Unleased MI	5.5.21 - Confirmed delivery via green card - has declined to respond to proposals/ offers
Vincente R Perez Sr., Sally Chavez Fabian V Chavez Cecilia Chavez Ruben Portillo Annabell Garcia	Unleased MI	5.5.21 - Confirmed vilivery via green card - has viclined to respond to proposals/ offers
Jesus G Chavex, Trina P. Chavez	Unleased MI	3.29.21-8.21.21 - Unable to locate however their ownership appears to be clouded and pooling is required regardless.
James F. Dill and Josephine Dill	Unleased MI	3.29.21-8.21.21 - Unable to reasonably locate Dills or their successors or heirs
Hiers of JD Thompson and Joan G. Thompson	Unleased MI	3.29.21-8.21.21 - located 1 of 3 heirs, Tommy is the eldest brother who recommended we continue to pool his other 2 siblings, as he doesn't even know where there are
JC Neeley and Myrtle Neeley	Unleased MI	3.29.21-8.21.21 - Attempted to locate them or their heirs. Appears they had 4 children, none of which are locatable through clear public data
Joe McCormack and wife Mary Helen McCormack	Unleased MI	5.5.21 - Confirmed contact via greencard however they have declined to contact
Heirship of Roy E. Bown and Virgile E. Brown	Unleased MI	3.29.21-8.21.21 - Attempted to get boker to locate Browns however, there is a massive issue with heirship, unable to reasonably locate. Can show further documentation if necessary
Theodore Anthony Karas and wife, Thresa L. Karas	Unleased MI	5.5.21 6.21.21 - Discussed with them, they claim they do not own minerals however do. Have declined conversation over minerals to this point.
Ronald & Karen Tackitt	Unleased MI	
Pat Blakeney	Unleased MI	5.9.21 - Pat repounded to well proposal, non-consenting them without signing a lease. Appear to have declined futher contact.

Frances Forman Ruth Wilkinson Ida Ryan	Unleased MI	5.5.21 5.25.21 - Sisters, heirs to interest, have not been able to locate to this point.
Heirs of Clyde K. Schmidt and Faye J Schmidt	Unleased MI	5.5.21 10.1.21 - Heir is Vicki Schmidt - She explained she does not understand the mineral leasing process, is not leased yet however fully intend to get leased soon.
JC and Suzette Smith	Unleased MI	3.29.21-8.21.21 - We have not been able to reasonable locate owners or heirs of interests.
Fred and Judy Cox	Unleased MI	3.29.21-8.21.21 - We have not been able to reasonable locate owners or heirs of interests.
William C. Ksir	Unleased MI	6.21.21 - William called claiming interest was leased unto Uplift (Alpha), we are attempting to reconcile. If we cannot, we will pursue new lease.
JH Duane Barnett and wife Betty Lois Barnett	Unleased MI	3.29.21-8.21.21 - We have not been able to reasonable locate owners or heirs of interests. Did find a promising address in Montana however that returned as well.
Jose P Cabezuela and Gloria Cabezuela	Unleased MI	3.29.21 - Did receive green card back however, no response to proposals or offers
RD Beaver, Inex Beaver	Unleased MI	3.29.21 - Did receive green card back however, no response to proposals or offers 4.28.21
Springwood Minerals 6, LLC, now CJM Resources, LLC	Unleased MI	9.27.21 - Communication confirming ownership, appears they are declining communication as of now 4.28.21
		5.4.21 5.28.21 6.9.21
City of Carlsbad	Unleased MI	October, 2021 - Communication confirming ownership. City has indicated pro-development however prefers to be pooled prior to signing lease.
Schiller Properties, LLC	Unleased MI	5.5.21 6.2.21 - We have communicated and attempted to clear title however, they appear to just be strangers in title.
Frances Greer	Unleased MI	5.25.21 - Confirmed receipt through green cards however have declined to respond to proposals/offers to lease

Kathy Kessler	Unleased MI	5.25.21 - Confirmed receipt through green cards however have declined to respond to proposals/offers to lease
Gary Lancaster	Unleased MI	3.29.21-8.21.21 - I have contacted 2 different Gary Lancasters that have lived in Carlsbad, both state they are not the Gary that we are looking for. Unlocatable 8.25.21 9.7.21 - Norma has stated she will participate in the wells however has yet to provide a letter of consent or signed JOA
Norma Chanley	Unleased MI	4.21.21 4.22.21 5.10.21 5.11.21 8.4.21 9.27.21 9.30.21 - Detailed several offers to lease as well as the intentions of Alpha and willingness to work with owners. Realeza has indicated resistance to lease at current pricing, attempting a solution. 11.8.23 Sent updated AFE, as requested.
Realaza Del Spear	Unleased MI	
The Lee-Tom Lee Irrevocable Trust-A	Unleased MI	3.29.21 - Trustees of Trust are leased and have filed curative, pooling Trust to CVA leases from Trustees
Gary Smith and Wife Sandra Smith	Unleased MI	3.29.21-8.21.21 - Attempted to locate and have failed
Heirs of Charles Eskridge, now Sarvis Creek Energy	Unleased MI	3.29.21-8.21.21 - Eskridge family tracked to Los Angeles where trail ends, unable to locate living member of family 11.1.23 Sent updated AFEs, as requested 11.9.23 Met with the Sarvis Team to discuss development strategy, timing, etc.

		Patriarch of Kenney/Bell Family 4.21.21 4.28.21 5.25.25 5.26.21 9.30.21
James B. Kenney	Unleased MI	1.1.1.23 We have come to terms on an OGL and awaiting final execution.
James Gilbert Bell	Unleased MI	See above
Rhoda Sue Bell Smith	Unleased MI	See above
Jim Blain Kenney	Unleased MI	See above

TAB 3

Exhibit B:	Self-Affirmed Statement of Jason McClain, Geologist
Amended Exhibit B-1:	Structure Map
Exhibit B-2:	Stratigraphic Cross Section
Exhibit B-3:	Gross Isochore
Exhibit B-4:	Gun Barrel View
Exhibit B-5:	Structural Cross-Section
Exhibit B-6:	Structural Cross-Section
Exhibit B-7:	Horizontal Stress Map

**STATE OF NEW MEXICO
DEPARTMENT OF ENERGY, MINERALS AND NATURAL RESOURCES
OIL CONSERVATION DIVISION**

**AMENDED APPLICATION OF ALPHA ENERGY
PARTNERS II, LLC, FOR COMPULSORY
POOLING, EDDY COUNTY, NEW MEXICO**

Case No. 25185

SELF-AFFIRMED STATEMENT OF JASON McCLAIN

I, Jason McClain, state and affirm the following:

1. I am over the age of 18, and I have personal knowledge of the matters stated herein.

2. I am employed as a petroleum geologist for Alpha Energy Partners II, LLC (“Alpha”), and I am familiar with the subject application and the geology involved.

3. I have testified previously by affidavit before the Oil Conservation Division (“Division”) as an expert petroleum geologist; my credentials have been made a matter of record, and I have been qualified as an expert by the Division.

a. I have a Bachelor of Science Degree in Geology from Southern Illinois University and a Master of Science Degree in Geology from Southern Illinois University.

b. I have worked on New Mexico Oil and Gas matters since 2017.

4. This Self-Affirmed Statement is submitted in connection with the filing by Alpha Energy Partners II, LLC of the above-referenced compulsory pooling application pursuant to 19.15.4.12.A(1) NMAC.

**EXHIBIT
B**

5. **Exhibit B-1** is a structure map showing the depth (subsea) to the top of the Wolfcamp Formation, on a marker that defines the top of the target interval for the proposed wells. The contour interval is 25'. The units being pooled are outlined by red rectangles. The structure maps show that there is a regional down-dip to the Southeast. I do not observe any faulting, pinchouts, or other geologic impediments to developing this targeted interval.

6. **Exhibit B-2** is a stratigraphic cross-section flattened on the top of the Wolfcamp. Each well in the cross-section contains a gamma ray, resistivity, and porosity log (The X-L 000001 well only has a gamma log). The cross-section demonstrates continuity and consistent thickness across the target zone. The well logs on the cross-section give a representative sample of the Wolfcamp Formation. The proposed landing zones are highlighted by red arrows.

7. Additional exhibits for the benefit of the Division's review include **Exhibit B-3**, a gross isochore from the top of Wolfcamp to the Wolfcamp C, as well as **Exhibits B-4, B-5, and B-6**. **Exhibit B-4** is a gun barrel representation of the unit, **Exhibit B-5** and **B-6** are structural cross sections built along the wellbore trajectories.

8. I conclude from the attached exhibits that:

- a. The horizontal spacing unit is justified from a geologic standpoint.
- b. There are no structural impediments or faulting that will interfere with horizontal development.
- c. Each quarter section in the unit will contribute more or less equally to production.

9. **Exhibit B-7** is a map showing location of the unit and the direction of maximum horizontal stress (S_{hmax}). This map indicates the preferred well orientation in this area is East-West so that the wells run sub-perpendicular to the inferred orientation of the maximum horizontal stress.

10. The Exhibits to this Self-Affirmed Statement were prepared by me or compiled from Alpha Energy Partners II, LLC's company business records under my direct supervision.

11. The granting of this Application is in the interests of conservation, the prevention of waste and the drilling of unnecessary wells, and the protection of correlative rights.

12. The foregoing is correct and complete to the best of my knowledge and belief.


[Signature page follows]

Signature page of Self-Affirmed Statement of Jason McClain:

I understand that this Self-Affirmed Statement will be used as written testimony before the Division in Case No. 25185 and affirm that my testimony herein is true and correct, to the best of my knowledge and belief and made under penalty of perjury under the laws of the State of New Mexico.



Jason McClain



Date Signed

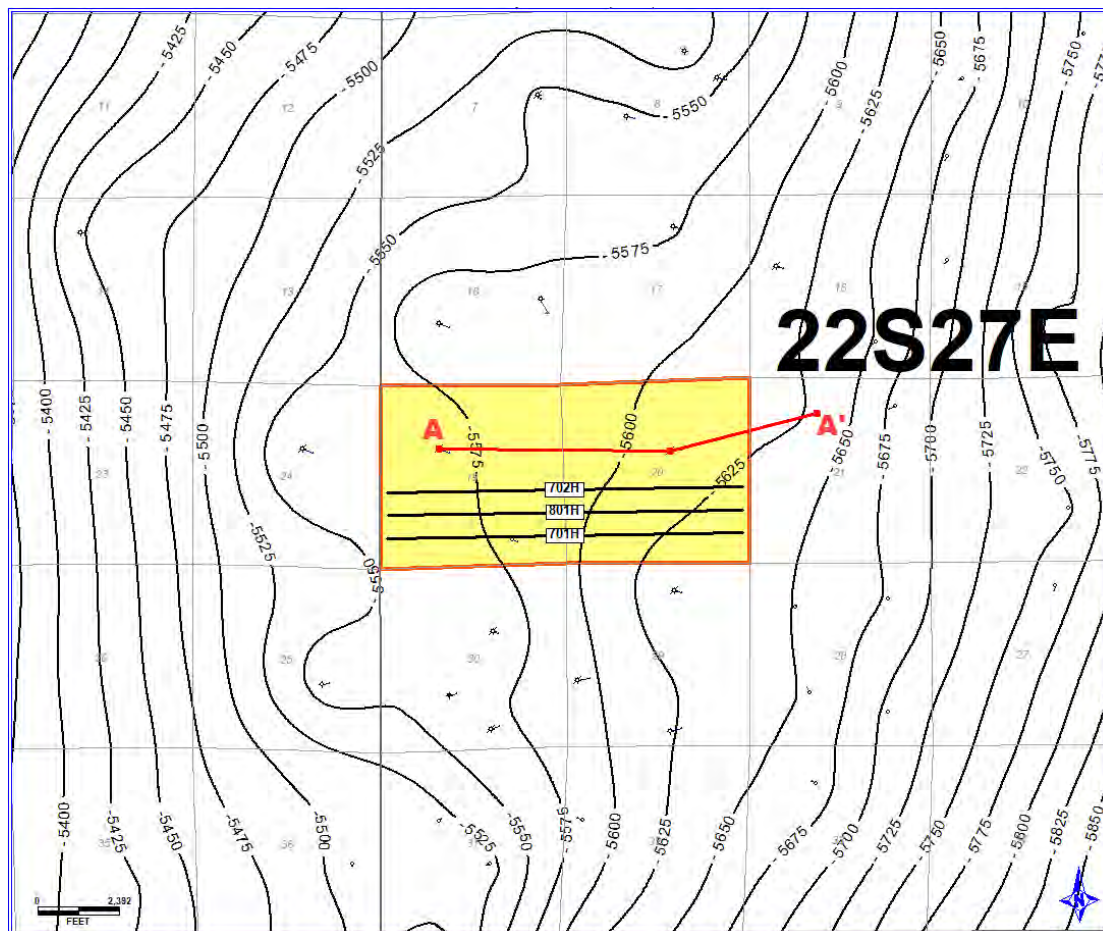


Exhibit B-1 is a structure map showing the depth (subsea) to the top of the Wolfcamp Formation, and the location of the proposed wells. The location of the west to east A-A' Cross-Section is also noted. Contour Interval is 25'.

AMENDED
EXHIBIT
B-1

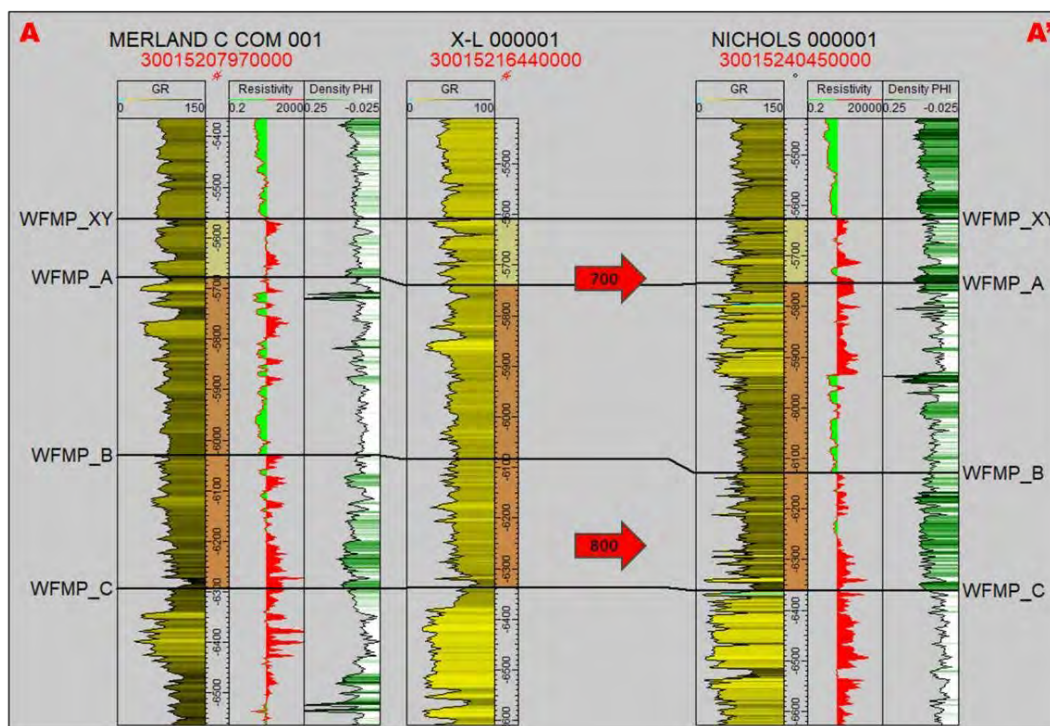


Exhibit B-2 Cross-section A-A'. Stratigraphic cross-section hung on top of the Wolfcamp Formation. 701H and 702H target intervals are indicated by the “700” red arrow. The 801H target interval is indicated by the “800” red arrow.

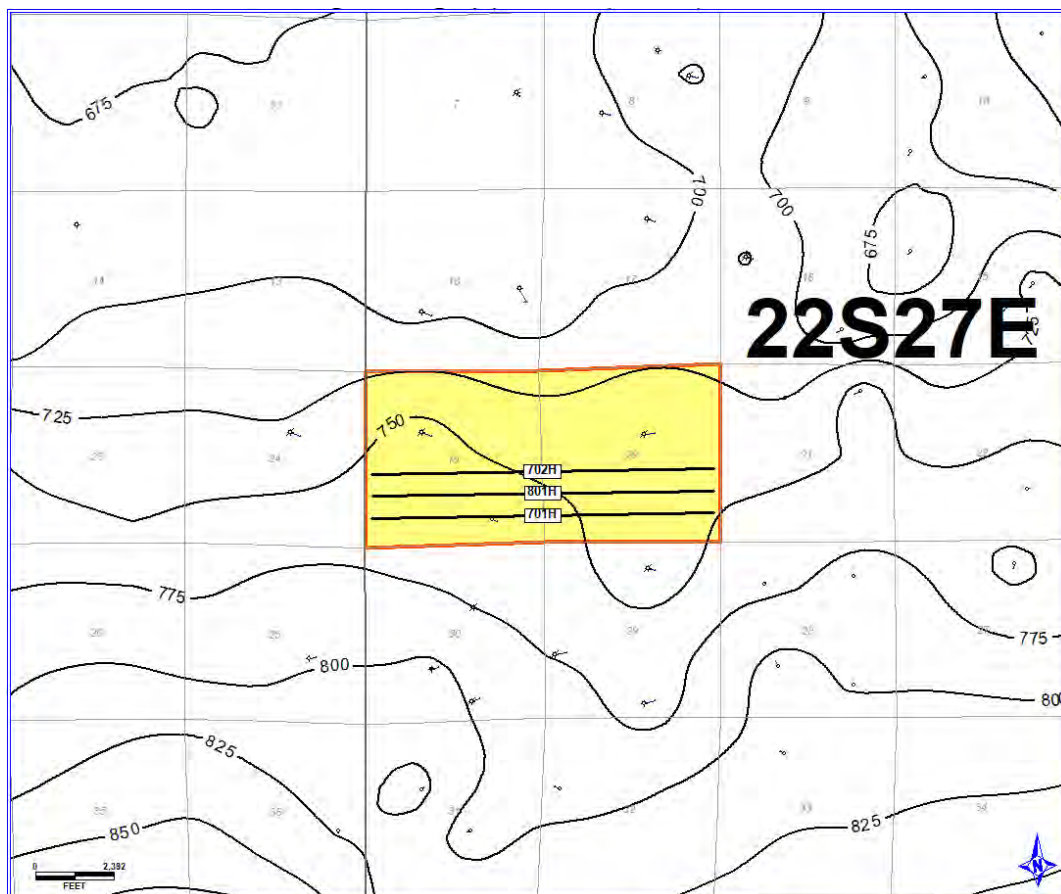


Exhibit B-3 is a gross isochore from the top of Wolfcamp to Wolfcamp C with a 25' contour interval. Map demonstrates continuity and consistent thickness of the target zone.

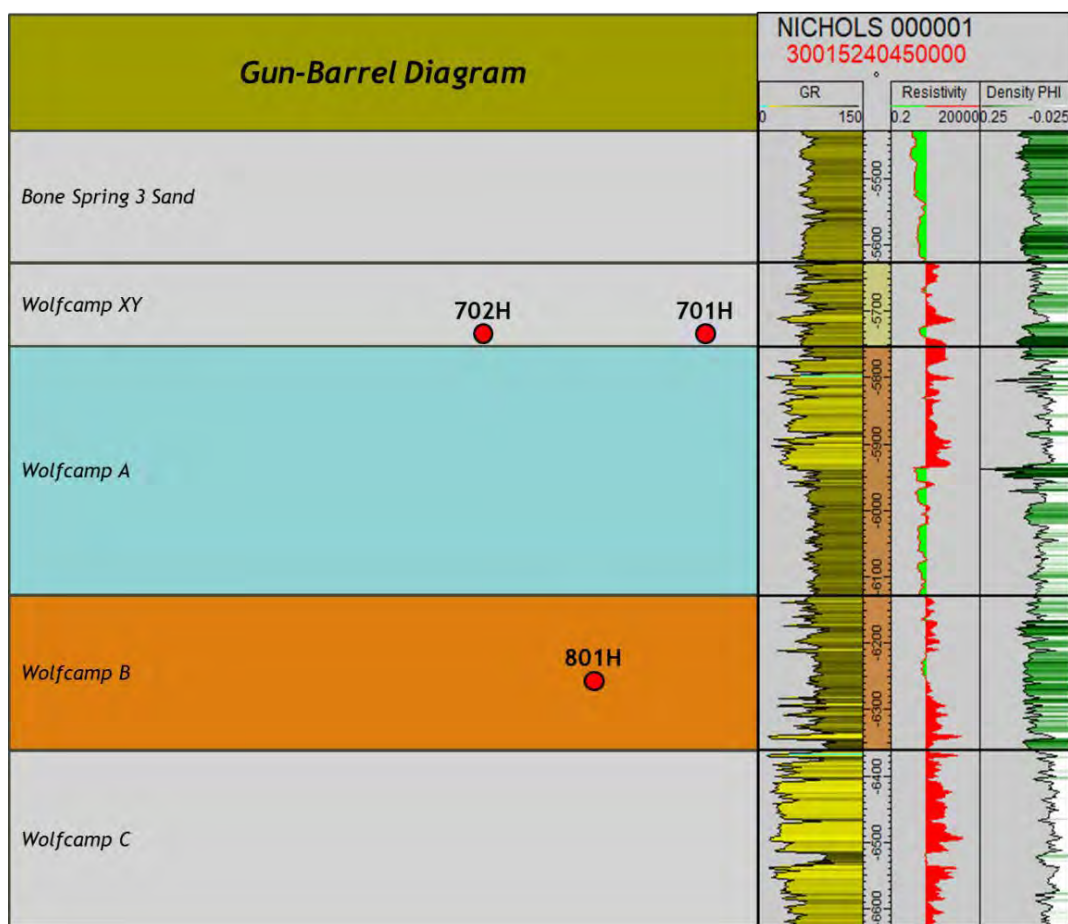


Exhibit B-4 is a gun barrel representation of the unit.

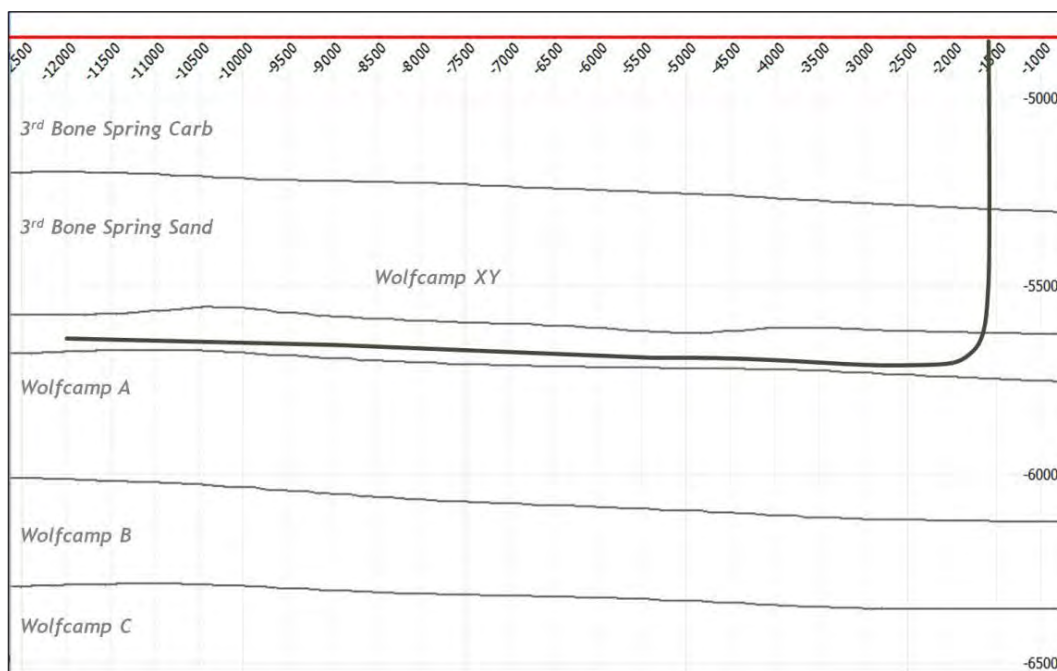


Exhibit B-5 is a cross section with an approximate well trajectory representing the 701H and 702H wellbores.

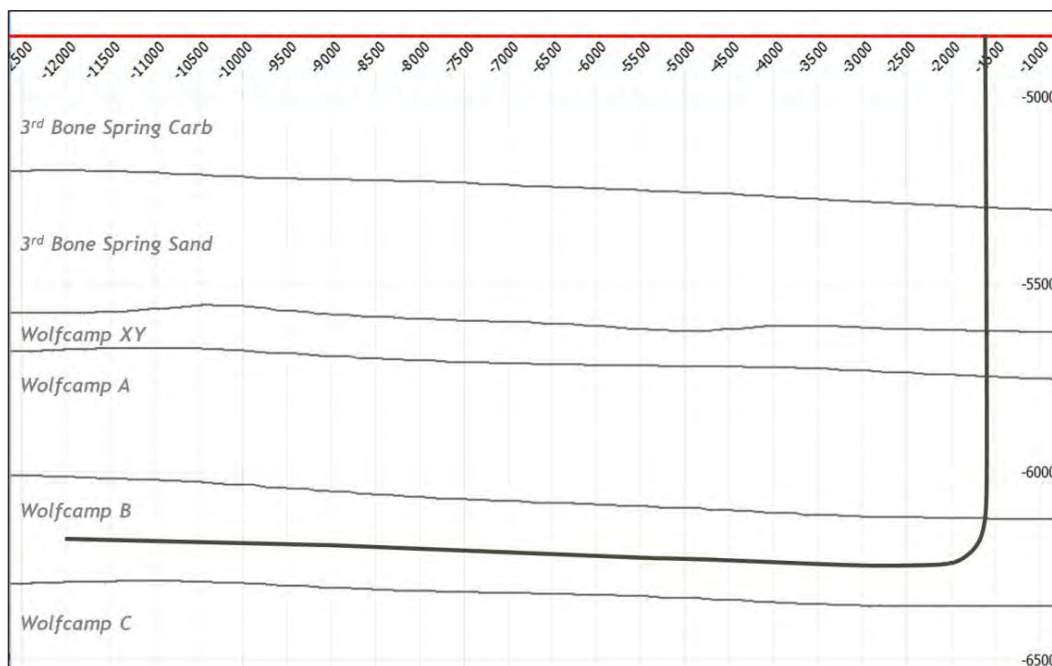


Exhibit B-6 is a cross section with an approximate well trajectory representing the 801H wellbore.

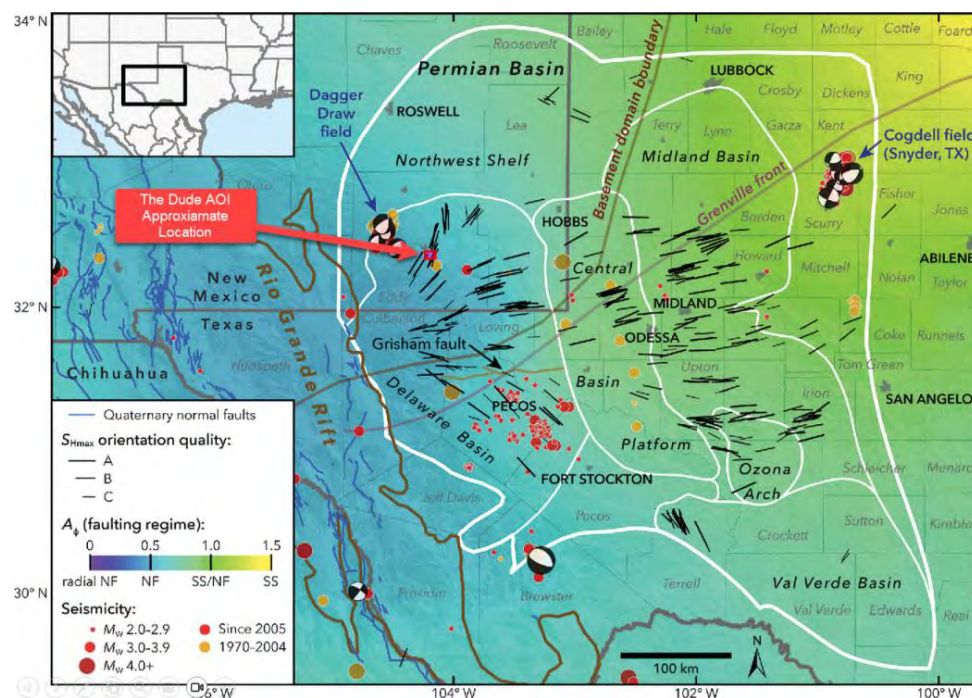


Exhibit B-7 is a map (modified from: Snee, J. E. Lund and Mark D. Zoback. “State of stress in the Permian Basin, Texas and New Mexico: Implications for induced seismicity.” *Geophysics* 37 (2018): 127-134.) showing the approximate location of the Dude wells and the direction of S_{hmax} .

TAB 4

Exhibit C: Self-Affirmed Statement of Notice, Darin C. Savage
Exhibit C-1: Notice Letter
Exhibit C-2: Mailing List
Exhibit C-3: Affidavits of Publication

**STATE OF NEW MEXICO
ENERGY, MINERALS AND NATURAL RESOURCES DEPARTMENT
OIL CONSERVATION DIVISION**

**AMENDED APPLICATION OF ALPHA ENERGY
PARTNERS II, LLC, TO POOL ADDITIONAL
INTERESTS UNDER ORDER NO. R-23006,
EDDY COUNTY, NEW MEXICO**

Case No. 25185

SELF-AFFIRMED STATEMENT OF NOTICE

I, Darin C. Savage, attorney and authorized representative of Alpha Energy Partners II, LLC (“Alpha”), the Applicant herein, states and affirms the following:

1. Notice of the applications and hearing in the above-reference cases was timely sent by certified mail, return receipt requested, through the United States Postal Service on February 20, 2025, to all uncommitted interest owners sought to be pooled in this proceeding. See Exhibit C-2, attached hereto. Copies of notice letters and evidence of mailing to parties are attached hereto as Exhibits C-1 and C-2.

2. Notice was sent to the Carlsbad Current Argus, a newspaper of general circulation in Eddy County, New Mexico, and timely published in said newspaper on February 22, 2025. See Exhibit C-3.

[Signature page follows]

**EXHIBIT
C**

Signature page of Self-Affirmed Statement of Darin C. Savage:

I understand that this Self-Affirmed Statement will be used as written testimony before the Division in Case No. 25185 and affirm that my testimony herein is true and correct, to the best of my knowledge and belief and made under penalty of perjury under the laws of the State of New Mexico.

A handwritten signature in black ink, appearing to be 'Darin Savage', written over a horizontal line.

Darin Savage

3-6-2025

Date Signed



For the Pursuit of Energy

ABADIE | SCHILL PC

Colorado	New Mexico
Louisiana	Texas
Nebraska	Kansas
Montana	Wyoming
Oklahoma	California
	North Dakota

February 20, 2025

VIA CERTIFIED MAIL
RETURN RECEIPT REQUESTED

TO: ALL INTEREST OWNERS SUBJECT TO POOLING PROCEEDINGS

Re: Application of Alpha Energy Partners II, LLC, To Pool Additional Interest
under Order No. R-23006, Eddy County, New Mexico
The Dude 20-19 Fee 702H;
The Dude 20-19 Fee 701H;
The Dude 20-19 Fee 801H

Case No. 25185:

Dear Interest Owners:

This letter is to advise you that Alpha Energy Partners II, LLC, affiliate successor to Alpha Energy Partners, LLC (“Alpha” or “Applicant”), has filed the enclosed application, Case No. 25185, with the New Mexico Oil Conservation Division (“Division”), seeking to amend Order No. R-23006, for the specific purpose of (1) pooling additional uncommitted mineral interests under the terms of Division Order No. R-23006 (the “Order”) which pooled uncommitted interests in the Wolfcamp formation underlying a 634.36-acres, more or less, standard horizontal spacing unit comprised of the S/2 of Sections 19 and 20, Township 22 South, Range 27 East, Eddy County, New Mexico (“Subject Lands” under the Order); (2) advising the Division and affected parties that Alpha has entered into a farmout agreement with Paloma Permian AssetCO, LLC (“Paloma”) by which Paloma, OGRID No. 332449, has the right to earn a portion of Alpha’s working interest in the Subject Lands by drilling, completing, and operating the proposed wells under the supervision of Alpha; and (3) providing notice for and approving wells which have undergone certain name changes and adjustments.

Alpha requested that this Application be set for hearing before an Examiner of the Oil Conservation Division on March 13, 2025. The status of the hearing, including any

abadieschill.com

214 McKenzie Street, Santa Fe, New Mexico, 87501

O : 970.385.4401 • F : 970.385.4901

EXHIBIT
C-1

continuances, can be monitored through the Division's website. Division hearings will commence at 9:00 a.m., in the Wendell Chino Building, Pecos Hall located on the 1st Floor, at 1220 South Saint Francis Drive, Santa Fe, New Mexico 87505. If so desired, you can attend the hearing in person at Pecos Hall or you can attend virtually through remote online access. For information about attending by remote access and reviewing the status of the case, you can visit the Division's website at: <https://www.emnrd.nm.gov/ocd/hearing-info/> or call (505) 476-3441.

You are being notified as an interest owner (subject to title examination) and are not required to attend this hearing, but as an owner of an interest that may be affected by this application, you may appear and present testimony. Failure to appear at that time and become a party of record will preclude you from challenging the matter at a later date.

Parties appearing in cases are required by Division Rule 19.15.4.13.B NMAC to file a Pre-hearing Statement at least four business days in advance of a scheduled hearing, but in no event later than 5 p.m. Mountain Time on the Thursday preceding the scheduled hearing date. This statement must be filed at the Division's Santa Fe office at the above specified address and should include: The names of the parties and their attorneys; a concise statement of the case; the names of all witnesses the party will call to testify at the hearing; the approximate time the party will need to present its case; and identification of any procedural matters that are to be resolved prior to the hearing.

If you have any questions about this matter, please contact John Coffman at (432) 219-8812 or at john@alphapermian.com.

Sincerely,

A handwritten signature in black ink, appearing to read 'Darin C. Savage', written over a horizontal line.

Darin C. Savage

***Attorney for Alpha Energy Partners II,
LLC; and Alpha Energy Partners, LLC***

Transaction Report Details - CertifiedPro.net									
Date Mailed - 2/20/2025									
Reference Number= 4230.02 - 25185 The Dude									
Generated: 3/3/2025 3:30:10 PM									
USPS Article Number	Date Created	Reference Number	Name 1	Name 2	Address1	Address2	City	State	Zip
931466990-300131851612	2/20/25	4230.02 - 25185 The Dude	- WI Elk Range Flagship LP		2110 Furuburg Street		Dallas	TX	75207
931466990-300131851612	2/20/25	4230.02 - 25185 The Dude	El Rey Motel		214 N. Main Street		Carlsbad	NM	88220
931466990-300131851605	2/20/25	4230.02 - 25185 The Dude	Brownrock LLC		6333 E. Mockingbird Lane	Suite 147	Dallas	TX	75214
931466990-300131851599	2/20/25	4230.02 - 25185 The Dude	Estate of Orbin and Vernal Little	c/o Adele Hembree	1105 Pueblo Hills Ave.		North Las Vegas	NV	89032
931466990-300131851592	2/20/25	4230.02 - 25185 The Dude	Vicente R. Perez		317 K Street		Carlsbad	NM	88220
931466990-300131851574	2/20/25	4230.02 - 25185 The Dude	Dennis Young		317 K Street		Carlsbad	NM	88220
931466990-300131851544	2/20/25	4230.02 - 25185 The Dude	Fred and Judy Cox		323 L Street		Carlsbad	NM	88221
931466990-300131851520	2/20/25	4230.02 - 25185 The Dude	Estate of Isabel Sosa	c/o Dolores Camarillo	P.O. Box 3005		Carlsbad	NM	88221
931466990-300131851513	2/20/25	4230.02 - 25185 The Dude	Estate of Suzette Virginia Smith	c/o Dale Smith	506 F Street		Hugo	OK	74743
931466990-300131851506	2/20/25	4230.02 - 25185 The Dude	Estate of J.C. Baldy Smith	c/o Dale Smith	506 F Street		Hugo	OK	74743
931466990-300131851483	2/20/25	4230.02 - 25185 The Dude	William and Charles Kir		2205 Mora Street		Carlsbad	NM	88220
931466990-300131851469	2/20/25	4230.02 - 25185 The Dude	Obie and Lillie Upton		1406 Stagier Dr.		Carlsbad	NM	88220
931466990-300131851445	2/20/25	4230.02 - 25185 The Dude	Joe McCormack et ux		311 West Pecan Street		Carlsbad	NM	88220
931466990-300131851445	2/20/25	4230.02 - 25185 The Dude	Oxy USA WTP Limited		5 Greenway Plaza	Suite 110	Houston	TX	77046
931466990-300131851391	2/20/25	4230.02 - 25185 The Dude	Janice Straub		1726 Ridge Rd.		Whiteford	MD	21160
931466990-300131851377	2/20/25	4230.02 - 25185 The Dude	Wolfcamp Title LLC		P.O. Box 412		Roswell	TX	79710
931466990-300131851360	2/20/25	4230.02 - 25185 The Dude	Mauros Minerals LLC		P.O. Box 50820		Midland	TX	79710
931466990-300131851353	2/20/25	4230.02 - 25185 The Dude	- WI Roy G. Barton Jr. et ux		2120 Redbird Drive		Las Vegas	NV	89134
931466990-300131851346	2/20/25	4230.02 - 25185 The Dude	Savie Permian Land Fund I, LLC		3900 S. Wadsworth Blvd.	Suite 555	Lakewood	CO	80235
931466990-300131851339	2/20/25	4230.02 - 25185 The Dude	Oak Valley Mineral and Land LP		P.O. Box 50820		Midland	TX	79710
931466990-300131851322	2/20/25	4230.02 - 25185 The Dude	Sortda Resources LLC		P.O. Box 50820		Midland	TX	79710
931466990-300131851322	2/20/25	4230.02 - 25185 The Dude	Cleolo Oil and Gas LLC		3600 Bee Cave Road	Suite 102	West Lake Hills	TX	78746
931466990-300131851285	2/20/25	4230.02 - 25185 The Dude	Eagle Natural Resources LLC		5445 Legacy Drive	Suite 440	Plano	TX	75024
931466990-300131851278	2/20/25	4230.02 - 25185 The Dude	- WI U.S. Energy Development Corporation		1521 North Cooper Street		Arlington	TX	76011
931466990-300131851261	2/20/25	4230.02 - 25185 The Dude	CIM Resources LP		508 W. Wall Street	Suite 1250	Midland	TX	79701
931466990-300131851155	2/20/25	4230.02 - 25185 The Dude	Manuel Baeza Heirs and Assigns	c/o Augustine Baeza	318 W. Rose Street		Carlsbad	NM	88220
931466990-300131851100	2/20/25	4230.02 - 25185 The Dude	Perman Resources		300 N. Marinfeld St.	Suite 100	Midland	TX	79701
931466990-300131851094	2/20/25	4230.02 - 25185 The Dude	Cash Clarkson		P.O. Box 126		Carlsbad	NM	88221
931466990-300131851087	2/20/25	4230.02 - 25185 The Dude	Mary Nance Burkham		108 L Street		Carlsbad	NM	88220
931466990-300131851025	2/20/25	4230.02 - 25185 The Dude	Peter Ronald Junti		1800 Vermont Street		Carlsbad	NM	88220
931466990-300131851001	2/20/25	4230.02 - 25185 The Dude	Estate of Wesley Luther Nance	c/o Debra Ann Rogers	2010 E. Pepper Tree Circle		Carlsbad	NM	88220
931466990-300131850943	2/20/25	4230.02 - 25185 The Dude	Stephen M. Young		1603 W. Church		Carlsbad	NM	88220
931466990-300131850943	2/20/25	4230.02 - 25185 The Dude	Georgia Smith		719 El Alhambra Circle NW		Albuquerque	NM	87107
931466990-300131850905	2/20/25	4230.02 - 25185 The Dude	Jestream Royalty Partners LP		Suite 312		Fort Worth	TX	76114
931466990-300131850899	2/20/25	4230.02 - 25185 The Dude	Mewbourne Oil Company		101 Nursery Lane	#1020	Midland	TX	79701
931466990-300131850875	2/20/25	4230.02 - 25185 The Dude	PREX LLC		223 W. Wall Street	Suite 900	Midland	TX	79701
931466990-300131850875	2/20/25	4230.02 - 25185 The Dude	Heirs of Michael Lee Fisher	c/o Kay Whittenburg	4730 Auburn Rd. NE	Suite 142	Salem	OR	97301
931466990-300131850875	2/20/25	4230.02 - 25185 The Dude	James Teddy Chester		2708 S. Mullen Road		Belton	MO	64012
931466990-300131850875	2/20/25	4230.02 - 25185 The Dude	Reynaldo Cardona Jr.		17983 E. Florida Place		Aurora	CO	80017
931466990-300131850875	2/20/25	4230.02 - 25185 The Dude	Jonathan D. Harper and Marthe E. Harper		E 11147 b. Wyhsong Dr. B		Baraboo	WI	53913
931466990-300131850875	2/20/25	4230.02 - 25185 The Dude	Joann Greenwood Kamla		17983 E. Florida Place		Baraboo	WI	53913
931466990-300131850875	2/20/25	4230.02 - 25185 The Dude	Estates of Gardner C. Mann and Brenda Mann		502 W. Riverside Dr.		Carlsbad	NM	88220
931466990-300131850875	2/20/25	4230.02 - 25185 The Dude	Estates of Fred C. & Lucille P. Lancaster	c/o Brett E. Lancaster	7800 Mockingbird Ln.		Carlsbad	NM	88220
931466990-300131850776	2/20/25	4230.02 - 25185 The Dude	Bernard G. Chavez and Rebecca L Chavez		1008 Guadalupe Rd.		North Richland Hills	TX	76180
931466990-300131850769	2/20/25	4230.02 - 25185 The Dude	Nancy Steinback McPherson		712 Meadow Brooke Lane		Midford	DE	19963
931466990-300131850707	2/20/25	4230.02 - 25185 The Dude	James C. Williams Jr.	c/o Ronald Tackitt	1757 Lee Loop NE		Ro Rancho	NM	87144
931466990-300131850967	2/20/25	4230.02 - 25185 The Dude	Estate of Laverl and Ruth Tackitt		403 N. 2nd Street		Carlsbad	NM	88220
931466990-300131851476	2/20/25	4230.02 - 25185 The Dude	Edgar Gonzalez and Mayra Alvarez		213 E. Rose Street	Apt. 305	Carlsbad	NM	88220
931466990-300131851421	2/20/25	4230.02 - 25185 The Dude	Estate of Pete and Eldia Salcido		5400 LBI Freeway	Suite 1500	Dallas	TX	75240
931466990-300131851315	2/20/25	4230.02 - 25185 The Dude	Estate of Henry Neal Moses	c/o Edwina Moses	3233B Aspen Tree Court		Midland	TX	79702
931466990-300131851293	2/20/25	4230.02 - 25185 The Dude	Roy E. Brown		5009 Redwood Dr. S		Laurel	MD	20724
931466990-300131851229	2/20/25	4230.02 - 25185 The Dude	Johnny R. Brito		P.O. Box 10886		Carlsbad	NM	88221
931466990-300131851209	2/20/25	4230.02 - 25185 The Dude	American Factory Homes		3410 Sunnyside Ave.		Carlsbad	NM	88220
931466990-300131851186	2/20/25	4230.02 - 25185 The Dude	Estate of Aberto R. Connally and Claudine Connell	c/o Dorine Sutton	22240 River View Ave.		Perris	CA	92570
931466990-300131851186	2/20/25	4230.02 - 25185 The Dude	Victor L. Lara		305 W. Bronson		Carlsbad	NM	88220
931466990-300131851124	2/20/25	4230.02 - 25185 The Dude	Wade Dee Barnister		11065 Starfly Rd.		Las Cruces	NM	88001
931466990-300131851049	2/20/25	4230.02 - 25185 The Dude	George B. Derrick and Marjori A. Derrick		2355 Dryden Ave.		Thousand Oaks	CA	91360
931466990-300131851018	2/20/25	4230.02 - 25185 The Dude	Gordon Tatiro		1801 McCracken Street		Ablene	TX	79602
931466990-300131850936	2/20/25	4230.02 - 25185 The Dude							
931466990-300131850929	2/20/25	4230.02 - 25185 The Dude	- WI Balam Resources LLC		4411 W. Dengar Ave		Midland	TX	79707
931466990-300131850868	2/20/25	4230.02 - 25185 The Dude	Franklin Don Chester		904 Airport Avenue		Carlsbad	NM	88220
931466990-300131850820	2/20/25	4230.02 - 25185 The Dude	Beverly Greenwood Schepke		1752 CR 1390		Blanchard	OK	73010
931466990-300131850790	2/20/25	4230.02 - 25185 The Dude	Security Federal Savings and Loan Association	c/o TBK Bank	#1700		Dallas	TX	75251
931466990-300131850721	2/20/25	4230.02 - 25185 The Dude	- WI Red River Energy Partners LLC		12700 Park Central Dr.		Covington	LA	70034

EXHIBIT
C-2

9314569904300131850714	2/20/25	4230.02 - 25185 The Dude	Lynda Steinback Graham		219 North Walnut Street	Apt. A	Milford	DE	19663	Mailed
9314569904300131851537	2/20/25	4230.02 - 25185 The Dude	Orbin and Verneal Little		3515 El Paso Blvd.		Carlsbad	NM	88220	Returned to Sender
9314569904300131851490	2/20/25	4230.02 - 25185 The Dude	Estate of Caputo Salcido Jr.	C/o Matilda Salcido	910 W. Tansil Street		Carlsbad	NM	88220	Returned to Sender
9314569904300131851216	2/20/25	4230.02 - 25185 The Dude	Lura Lee Gurn		1012 Spring Street		Carlsbad	NM	88220	Returned to Sender
9314569904300131851117	2/20/25	4230.02 - 25185 The Dude	Leliani Susan Buxton		9 Sagebrush Trail		Artesia	NM	88220	Returned to Sender
9314569904300131850882	2/20/25	4230.02 - 25185 The Dude	Sunnyview Developers Inc.		501 E. Russell		Carlsbad	NM	88220	Returned to Sender
9314569904300131850851	2/20/25	4230.02 - 25185 The Dude	Marybelle DeLeon		1107 Irving Street		Carlsbad	NM	88220	Returned to Sender
9314569904300131850738	2/20/25	4230.02 - 25185 The Dude	Janeth Perry		P.O. Box 532		Van Buren	AR	72957	Returned to Sender
9314569904300131851568	2/20/25	4230.02 - 25185 The Dude	Michael Collier		332 W. Main Street		Vernal	UT	84078	To be Returned
9314569904300131851551	2/20/25	4230.02 - 25185 The Dude	Edward Newton		318 K Street		Carlsbad	NM	88220	To be Returned
9314569904300131851452	2/20/25	4230.02 - 25185 The Dude	Antonio J. Hernandez Rev. Trust		1104 W. Riverside Drive		Carlsbad	NM	88220	To be Returned
9314569904300131851438	2/20/25	4230.02 - 25185 The Dude	Martha Ewing and Cecil Brinscowl Trust		708 W. Riverside Dr.		Carlsbad	NM	88220	To be Returned
9314569904300131851254	2/20/25	4230.02 - 25185 The Dude	Arthur A. Gorrell Jr. and Lloyd Gorrell		C/o Arthur A. Gorrell Jr. 1211 W. Riverside Dr.		Carlsbad	NM	88220	To be Returned
9314569904300131851247	2/20/25	4230.02 - 25185 The Dude	Lloyd and Christine Gorrell		C/o Arthur A. Gorrell Jr. 1211 W. Riverside Dr.		Carlsbad	NM	88220	To be Returned
9314569904300131851193	2/20/25	4230.02 - 25185 The Dude	Floyd J. Reath		900 N. Colorado		Whitney	TX	76692	To be Returned
9314569904300131851179	2/20/25	4230.02 - 25185 The Dude	A.A. Gorrell Jr and Helen Revocable Trust		C/o Arthur A. Gorrell Jr. 1211 W. Riverside Dr.		Carlsbad	NM	88220	To be Returned
9314569904300131851162	2/20/25	4230.02 - 25185 The Dude	Estate of Lula T. Gorrell		C/o Arthur A. Gorrell Jr. 1211 W. Riverside Dr.		Carlsbad	NM	88220	To be Returned
9314569904300131851131	2/20/25	4230.02 - 25185 The Dude	Ernestine P. Lara		206 Welshire		Carlsbad	NM	88220	To be Returned
9314569904300131851070	2/20/25	4230.02 - 25185 The Dude	Jack D. Grice and Eva Grice		111 S. James, #7		Carlsbad	NM	88220	To be Returned
9314569904300131851063	2/20/25	4230.02 - 25185 The Dude	Estate of Milton R. Smith		312 L Street		Santa Fe	NM	87501	To be Returned
9314569904300131851056	2/20/25	4230.02 - 25185 The Dude	Jennifer M. Mitchell and John J. Mitchell III		1300 Dugger Circle		Carlsbad	TX	76543	To be Returned
9314569904300131851032	2/20/25	4230.02 - 25185 The Dude	Betty Broach		P.O. Box 54		Killeen	TX	79847	To be Returned
9314569904300131850981	2/20/25	4230.02 - 25185 The Dude	Shirley White		P.O. Box 54		Salt Flat	TX	79847	To be Returned
9314569904300131850988	2/20/25	4230.02 - 25185 The Dude	Viola Nelson		P.O. Box 54		Salt Flat	TX	79847	To be Returned
9314569904300131850950	2/20/25	4230.02 - 25185 The Dude	Gail Leon Doscher		810 West Central Blvd.		Cape Canaveral	FL	32920	To be Returned
9314569904300131850745	2/20/25	4230.02 - 25185 The Dude	Myrl Jean Angell		1810 Avenida Del Mundo	Apt 1401	Coronado	CA	92118	To be Returned



February 25, 2025

Dear Covius Document Services:

The following is in response to your request for proof of delivery on your item with the tracking number:
9314 8699 0430 0131 8536 61.

Item Details

Status:	Delivered, Left with Individual
Status Date / Time:	February 24, 2025, 01:57 p.m.
Location:	DALLAS, TX 75207
Postal Product:	First-Class Mail®
Extra Services:	Certified Mail™ Return Receipt Electronic
Recipient Name:	Elk Range Flagship LP

Shipment Details

Weight:	3.0oz
----------------	-------

Destination Delivery Address

Street Address:	2110 FARRINGTON ST
City, State ZIP Code:	DALLAS, TX 75207-6502

Recipient Signature

Signature of Recipient:

Address of Recipient:

2110 FARRINGTON ST,
DALLAS, TX 75207

Note: Scanned image may reflect a different destination address due to Intended Recipient's delivery instructions on file.

Thank you for selecting the United States Postal Service® for your mailing needs. If you require additional assistance, please contact your local Post Office™ or a Postal representative at 1-800-222-1811.

Sincerely,
United States Postal Service®
475 L'Enfant Plaza SW
Washington, D.C. 20260-0004

Information in this section provided by Covius Document Services, LLC.

Reference Number: 4230.02 - 25185 The Dude



February 25, 2025

Dear Covius Document Services:

The following is in response to your request for proof of delivery on your item with the tracking number:
9314 8699 0430 0131 8516 12.

Item Details

Status:	Delivered, Front Desk/Reception/Mail Room
Status Date / Time:	February 24, 2025, 12:39 p.m.
Location:	CARLSBAD, NM 88220
Postal Product:	First-Class Mail®
Extra Services:	Certified Mail™ Return Receipt Electronic
Recipient Name:	El Rey Motel



Shipment Details

Weight:	3.0oz
----------------	-------

Destination Delivery Address

Street Address:	214 N MAIN ST
City, State ZIP Code:	CARLSBAD, NM 88220-5845

Recipient Signature

Signature of Recipient:	
Address of Recipient:	

Note: Scanned image may reflect a different destination address due to Intended Recipient's delivery instructions on file.

Thank you for selecting the United States Postal Service® for your mailing needs. If you require additional assistance, please contact your local Post Office™ or a Postal representative at 1-800-222-1811.

Sincerely,
United States Postal Service®
475 L'Enfant Plaza SW
Washington, D.C. 20260-0004

Information in this section provided by Covius Document Services, LLC.

Reference Number: 4230.02 - 25185 The Dude



February 25, 2025

Dear Covius Document Services:

The following is in response to your request for proof of delivery on your item with the tracking number:
9314 8699 0430 0131 8516 05.

Item Details

Status:	Delivered, Front Desk/Reception/Mail Room
Status Date / Time:	February 24, 2025, 12:30 p.m.
Location:	DALLAS, TX 75214
Postal Product:	First-Class Mail®
Extra Services:	Certified Mail™ Return Receipt Electronic
Recipient Name:	Brownrock I LLC

Shipment Details

Weight:	3.0oz
----------------	-------

Destination Delivery Address

Street Address:	6333 E MOCKINGBIRD LN STE 147
City, State ZIP Code:	DALLAS, TX 75214-2672

Recipient Signature

Signature of Recipient:

Michael Lee

Address of Recipient:

6333

Note: Scanned image may reflect a different destination address due to Intended Recipient's delivery instructions on file.

Thank you for selecting the United States Postal Service® for your mailing needs. If you require additional assistance, please contact your local Post Office™ or a Postal representative at 1-800-222-1811.

Sincerely,
United States Postal Service®
475 L'Enfant Plaza SW
Washington, D.C. 20260-0004

Information in this section provided by Covius Document Services, LLC.

Reference Number: 4230.02 - 25185 The Dude



February 25, 2025

Dear Covius Document Services:

The following is in response to your request for proof of delivery on your item with the tracking number:
9314 8699 0430 0131 8515 99.

Item Details

Status:	Delivered, Left with Individual
Status Date / Time:	February 24, 2025, 03:02 p.m.
Location:	NORTH LAS VEGAS, NV 89032
Postal Product:	First-Class Mail®
Extra Services:	Certified Mail™ Return Receipt Electronic
Recipient Name:	Estate of Orbin and Verneal Little c o Adele Hem

Shipment Details

Weight:	3.0oz
----------------	-------

Destination Delivery Address

Street Address:	1105 PUEBLO HILLS AVE
City, State ZIP Code:	NORTH LAS VEGAS, NV 89032-6151

Recipient Signature

Signature of Recipient:

Address of Recipient:

Erin Little
1105 Pueblo
Hills

Note: Scanned image may reflect a different destination address due to Intended Recipient's delivery instructions on file.

Thank you for selecting the United States Postal Service® for your mailing needs. If you require additional assistance, please contact your local Post Office™ or a Postal representative at 1-800-222-1811.

Sincerely,
United States Postal Service®
475 L'Enfant Plaza SW
Washington, D.C. 20260-0004

Information in this section provided by Covius Document Services, LLC.

Reference Number: 4230.02 - 25185 The Dude



February 25, 2025

Dear Covius Document Services:

The following is in response to your request for proof of delivery on your item with the tracking number:
9314 8699 0430 0131 8515 82.

Item Details

Status:	Delivered to Agent, Left with Individual
Status Date / Time:	February 24, 2025, 11:52 a.m.
Location:	CARLSBAD, NM 88220
Postal Product:	First-Class Mail®
Extra Services:	Certified Mail™ Return Receipt Electronic
Recipient Name:	Vicente R Perez


Shipment Details

Weight:	3.0oz
----------------	-------

Recipient Signature

Signature of Recipient:
(Authorized Agent)

Address of Recipient:


VICENTE
717
K 5464

Note: Scanned image may reflect a different destination address due to Intended Recipient's delivery instructions on file.

Thank you for selecting the United States Postal Service® for your mailing needs. If you require additional assistance, please contact your local Post Office™ or a Postal representative at 1-800-222-1811.

Sincerely,
United States Postal Service®
475 L'Enfant Plaza SW
Washington, D.C. 20260-0004

Information in this section provided by Covius Document Services, LLC.

Reference Number: 4230.02 - 25185 The Dude



February 25, 2025

Dear Covius Document Services:

The following is in response to your request for proof of delivery on your item with the tracking number:
9314 8699 0430 0131 8515 75.

Item Details

Status:	Delivered to Agent, Left with Individual
Status Date / Time:	February 24, 2025, 11:52 a.m.
Location:	CARLSBAD, NM 88220
Postal Product:	First-Class Mail®
Extra Services:	Certified Mail™ Return Receipt Electronic
Recipient Name:	Dennis Young

Shipment Details

Weight:	3.0oz
----------------	-------

Recipient Signature

Signature of Recipient:
(Authorized Agent)

Address of Recipient:

[Handwritten signature]
[Handwritten address]

Note: Scanned image may reflect a different destination address due to Intended Recipient's delivery instructions on file.

Thank you for selecting the United States Postal Service® for your mailing needs. If you require additional assistance, please contact your local Post Office™ or a Postal representative at 1-800-222-1811.

Sincerely,
United States Postal Service®
475 L'Enfant Plaza SW
Washington, D.C. 20260-0004

Information in this section provided by Covius Document Services, LLC.

Reference Number: 4230.02 - 25185 The Dude



February 25, 2025

Dear Covius Document Services:

The following is in response to your request for proof of delivery on your item with the tracking number:
9314 8699 0430 0131 8515 44.

Item Details

Status:	Delivered, Left with Individual
Status Date / Time:	February 24, 2025, 11:26 a.m.
Location:	CARLSBAD, NM 88220
Postal Product:	First-Class Mail®
Extra Services:	Certified Mail™ Return Receipt Electronic
Recipient Name:	Fred and Judy Cox

Shipment Details

Weight:	3.0oz
----------------	-------

Destination Delivery Address

Street Address:	323 L ST
City, State ZIP Code:	CARLSBAD, NM 88220-5345

Recipient Signature

Signature of Recipient:

Address of Recipient:

323 L ST, CARLSBAD, NM
88220

Note: Scanned image may reflect a different destination address due to Intended Recipient's delivery instructions on file.

Thank you for selecting the United States Postal Service® for your mailing needs. If you require additional assistance, please contact your local Post Office™ or a Postal representative at 1-800-222-1811.

Sincerely,
United States Postal Service®
475 L'Enfant Plaza SW
Washington, D.C. 20260-0004

Information in this section provided by Covius Document Services, LLC.

Reference Number: 4230.02 - 25185 The Dude



February 25, 2025

Dear Covius Document Services:

The following is in response to your request for proof of delivery on your item with the tracking number:
9314 8699 0430 0131 8515 13.

Item Details

Status:	Delivered, Left with Individual
Status Date / Time:	February 24, 2025, 02:19 p.m.
Location:	HUGO, OK 74743
Postal Product:	First-Class Mail®
Extra Services:	Certified Mail™ Return Receipt Electronic
Recipient Name:	Estate of Suzette Virginia Smith c o Dale Smith

Shipment Details

Weight:	3.0oz
----------------	-------

Destination Delivery Address

Street Address:	506 N F ST
City, State ZIP Code:	HUGO, OK 74743-2258

Recipient Signature

Signature of Recipient:

Suzette S
Suzette Smith

Address of Recipient:

506 N F ST

Note: Scanned image may reflect a different destination address due to Intended Recipient's delivery instructions on file.

Thank you for selecting the United States Postal Service® for your mailing needs. If you require additional assistance, please contact your local Post Office™ or a Postal representative at 1-800-222-1811.

Sincerely,
United States Postal Service®
475 L'Enfant Plaza SW
Washington, D.C. 20260-0004

Information in this section provided by Covius Document Services, LLC.

Reference Number: 4230.02 - 25185 The Dude



February 25, 2025

Dear Covius Document Services:

The following is in response to your request for proof of delivery on your item with the tracking number:
9314 8699 0430 0131 8515 06.

Item Details

Status:	Delivered, Left with Individual
Status Date / Time:	February 24, 2025, 02:19 p.m.
Location:	HUGO, OK 74743
Postal Product:	First-Class Mail®
Extra Services:	Certified Mail™ Return Receipt Electronic
Recipient Name:	Estate of J C Baldy Smith c o Dale Smith

Shipment Details

Weight:	3.0oz
----------------	-------

Destination Delivery Address

Street Address:	506 N F ST
City, State ZIP Code:	HUGO, OK 74743-2258

Recipient Signature

Signature of Recipient:

Sheila S
Sheila Smith

Address of Recipient:

506 N F ST

Note: Scanned image may reflect a different destination address due to Intended Recipient's delivery instructions on file.

Thank you for selecting the United States Postal Service® for your mailing needs. If you require additional assistance, please contact your local Post Office™ or a Postal representative at 1-800-222-1811.

Sincerely,
United States Postal Service®
475 L'Enfant Plaza SW
Washington, D.C. 20260-0004

Information in this section provided by Covius Document Services, LLC.

Reference Number: 4230.02 - 25185 The Dude



February 25, 2025

Dear Covius Document Services:

The following is in response to your request for proof of delivery on your item with the tracking number:
9314 8699 0430 0131 8514 83.

Item Details

Status:	Delivered, Left with Individual
Status Date / Time:	February 24, 2025, 11:55 a.m.
Location:	CARLSBAD, NM 88220
Postal Product:	First-Class Mail®
Extra Services:	Certified Mail™ Return Receipt Electronic
Recipient Name:	William and Charles Ksir

Shipment Details

Weight:	3.0oz
----------------	-------

Destination Delivery Address

Street Address:	2205 MORA ST
City, State ZIP Code:	CARLSBAD, NM 88220-2527

Recipient Signature

Signature of Recipient:

Address of Recipient:

Savannah Amundson
Savannah Amundson
2205
Mora St

Note: Scanned image may reflect a different destination address due to Intended Recipient's delivery instructions on file.

Thank you for selecting the United States Postal Service® for your mailing needs. If you require additional assistance, please contact your local Post Office™ or a Postal representative at 1-800-222-1811.

Sincerely,
United States Postal Service®
475 L'Enfant Plaza SW
Washington, D.C. 20260-0004

Information in this section provided by Covius Document Services, LLC.

Reference Number: 4230.02 - 25185 The Dude



February 25, 2025

Dear Covius Document Services:

The following is in response to your request for proof of delivery on your item with the tracking number:
9314 8699 0430 0131 8514 69.

Item Details

Status:	Delivered, Left with Individual
Status Date / Time:	February 24, 2025, 03:54 p.m.
Location:	CARLSBAD, NM 88220
Postal Product:	First-Class Mail®
Extra Services:	Certified Mail™ Return Receipt Electronic
Recipient Name:	Obie and Lillie Upton

Shipment Details

Weight:	3.0oz
----------------	-------

Destination Delivery Address

Street Address:	1406 STAGNER DR
City, State ZIP Code:	CARLSBAD, NM 88220-4653

Recipient Signature

Signature of Recipient:

Address of Recipient:

Note: Scanned image may reflect a different destination address due to Intended Recipient's delivery instructions on file.

Thank you for selecting the United States Postal Service® for your mailing needs. If you require additional assistance, please contact your local Post Office™ or a Postal representative at 1-800-222-1811.

Sincerely,
United States Postal Service®
475 L'Enfant Plaza SW
Washington, D.C. 20260-0004

Information in this section provided by Covius Document Services, LLC.

Reference Number: 4230.02 - 25185 The Dude



February 25, 2025

Dear Covius Document Services:

The following is in response to your request for proof of delivery on your item with the tracking number:
9314 8699 0430 0131 8514 45.

Item Details

Status:	Delivered to Agent, Left with Individual
Status Date / Time:	February 24, 2025, 11:56 a.m.
Location:	CARLSBAD, NM 88220
Postal Product:	First-Class Mail®
Extra Services:	Certified Mail™ Return Receipt Electronic
Recipient Name:	Joe McCormack et ux

Shipment Details

Weight:	3.0oz
----------------	-------

Recipient Signature

Signature of Recipient:
(Authorized Agent)

Address of Recipient:

Jo McCormack
311 Pkwy
S. 1st St

Note: Scanned image may reflect a different destination address due to Intended Recipient's delivery instructions on file.

Thank you for selecting the United States Postal Service® for your mailing needs. If you require additional assistance, please contact your local Post Office™ or a Postal representative at 1-800-222-1811.

Sincerely,
United States Postal Service®
475 L'Enfant Plaza SW
Washington, D.C. 20260-0004

Information in this section provided by Covius Document Services, LLC.

Reference Number: 4230.02 - 25185 The Dude



February 27, 2025

Dear Covius Document Services:

The following is in response to your request for proof of delivery on your item with the tracking number:
9314 8699 0430 0131 8514 07.

Item Details

Status:	Delivered to Agent, Front Desk/Reception/Mail Room
Status Date / Time:	February 26, 2025, 10:49 a.m.
Location:	HOUSTON, TX 77046
Postal Product:	First-Class Mail®
Extra Services:	Certified Mail™ Return Receipt Electronic
Recipient Name:	Oxy USA WTP Limited

Shipment Details

Weight:	3.0oz
----------------	-------

Recipient Signature

Signature of Recipient:
(Authorized Agent)

Address of Recipient:

Note: Scanned image may reflect a different destination address due to Intended Recipient's delivery instructions on file.

Thank you for selecting the United States Postal Service® for your mailing needs. If you require additional assistance, please contact your local Post Office™ or a Postal representative at 1-800-222-1811.

Sincerely,
United States Postal Service®
475 L'Enfant Plaza SW
Washington, D.C. 20260-0004

Information in this section provided by Covius Document Services, LLC.

Reference Number: 4230.02 - 25185 The Dude



March 3, 2025

Dear Covius Document Services:

The following is in response to your request for proof of delivery on your item with the tracking number:
9314 8699 0430 0131 8513 91.

Item Details

Status:	Delivered, Left with Individual
Status Date / Time:	March 1, 2025, 12:33 p.m.
Location:	WHITEFORD, MD 21160
Postal Product:	First-Class Mail®
Extra Services:	Certified Mail™ Return Receipt Electronic
Recipient Name:	Janice Straub

Shipment Details

Weight:	3.0oz
----------------	-------

Destination Delivery Address

Street Address:	1726 RIDGE RD
City, State ZIP Code:	WHITEFORD, MD 21160-1321

Recipient Signature

Signature of Recipient:

Address of Recipient:

1726 RIDGE RD, WHITEFORD,
MD 21160

Note: Scanned image may reflect a different destination address due to Intended Recipient's delivery instructions on file.

Thank you for selecting the United States Postal Service® for your mailing needs. If you require additional assistance, please contact your local Post Office™ or a Postal representative at 1-800-222-1811.

Sincerely,
United States Postal Service®
475 L'Enfant Plaza SW
Washington, D.C. 20260-0004

Information in this section provided by Covius Document Services, LLC.


Reference Number: 4230.02 - 25185 The Dude



February 27, 2025

Dear Covius Document Services:

The following is in response to your request for proof of delivery on your item with the tracking number: **9314 8699 0430 0131 8513 84.**

Item Details	
Status:	Delivered, Individual Picked Up at Post Office
Status Date / Time:	February 26, 2025, 10:13 a.m.
Location:	ROSWELL, NM 88201
Postal Product:	First-Class Mail®
Extra Services:	Certified Mail™
	Return Receipt Electronic
Recipient Name:	Wolfcamp Title LLC
Shipment Details	
Weight:	3.0oz
Recipient Signature	
Signature of Recipient:	
Address of Recipient:	

Note: Scanned image may reflect a different destination address due to Intended Recipient's delivery instructions on file.

Thank you for selecting the United States Postal Service® for your mailing needs. If you require additional assistance, please contact your local Post Office™ or a Postal representative at 1-800-222-1811.

Sincerely,
United States Postal Service®
475 L'Enfant Plaza SW
Washington, D.C. 20260-0004

Information in this section provided by Covius Document Services, LLC.

Reference Number: 4230.02 - 25185 The Dude



February 25, 2025

Dear Covius Document Services:

The following is in response to your request for proof of delivery on your item with the tracking number: **9314 8699 0430 0131 8513 77**.

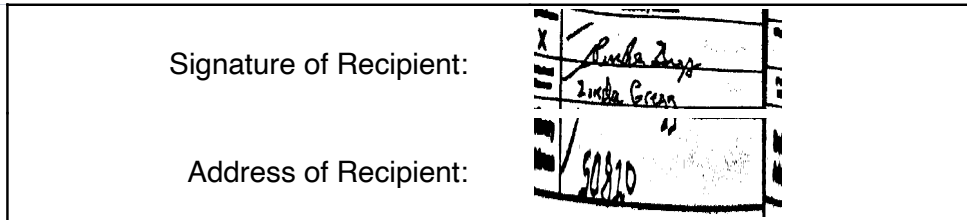
Item Details

Status:	Delivered, PO Box
Status Date / Time:	February 24, 2025, 09:28 a.m.
Location:	MIDLAND, TX 79705
Postal Product:	First-Class Mail®
Extra Services:	Certified Mail™ Return Receipt Electronic
Recipient Name:	Mavros Minerals LLC

Shipment Details

Weight:	3.0oz
----------------	-------

Recipient Signature



Note: Scanned image may reflect a different destination address due to Intended Recipient's delivery instructions on file.

Thank you for selecting the United States Postal Service® for your mailing needs. If you require additional assistance, please contact your local Post Office™ or a Postal representative at 1-800-222-1811.

Sincerely,
United States Postal Service®
475 L'Enfant Plaza SW
Washington, D.C. 20260-0004

Information in this section provided by Covius Document Services, LLC.

Reference Number: 4230.02 - 25185 The Dude



February 27, 2025

Dear Covius Document Services:

The following is in response to your request for proof of delivery on your item with the tracking number:
9314 8699 0430 0131 8513 60.

Item Details

Status:	Delivered, Left with Individual
Status Date / Time:	February 26, 2025, 12:15 p.m.
Location:	LAS VEGAS, NV 89134
Postal Product:	First-Class Mail®
Extra Services:	Certified Mail™ Return Receipt Electronic
Recipient Name:	Roy G Barton Jr et ux



Shipment Details

Weight:	3.0oz
----------------	-------

Destination Delivery Address

Street Address:	2120 REDBIRD DR
City, State ZIP Code:	LAS VEGAS, NV 89134-6160

Recipient Signature

Signature of Recipient:	
Address of Recipient:	

Note: Scanned image may reflect a different destination address due to Intended Recipient's delivery instructions on file.

Thank you for selecting the United States Postal Service® for your mailing needs. If you require additional assistance, please contact your local Post Office™ or a Postal representative at 1-800-222-1811.

Sincerely,
United States Postal Service®
475 L'Enfant Plaza SW
Washington, D.C. 20260-0004

Information in this section provided by Covius Document Services, LLC.

Reference Number: 4230.02 - 25185 The Dude



February 26, 2025

Dear Covius Document Services:

The following is in response to your request for proof of delivery on your item with the tracking number:
9314 8699 0430 0131 8513 53.

Item Details

Status:	Delivered, Front Desk/Reception/Mail Room
Status Date / Time:	February 25, 2025, 12:47 p.m.
Location:	DENVER, CO 80235
Postal Product:	First-Class Mail®
Extra Services:	Certified Mail™ Return Receipt Electronic
Recipient Name:	Sarvis Permian Land Fund I LLC

Shipment Details


Weight:	3.0oz
----------------	-------

Destination Delivery Address

Street Address:	3900 S WADSWORTH BLVD
City, State ZIP Code:	DENVER, CO 80235-2203

Recipient Signature

Signature of Recipient:


SARVIS

Address of Recipient:

3900 S Wadsworth
Ste 555

Note: Scanned image may reflect a different destination address due to Intended Recipient's delivery instructions on file.

Thank you for selecting the United States Postal Service® for your mailing needs. If you require additional assistance, please contact your local Post Office™ or a Postal representative at 1-800-222-1811.

Sincerely,
United States Postal Service®
475 L'Enfant Plaza SW
Washington, D.C. 20260-0004

Information in this section provided by Covius Document Services, LLC.

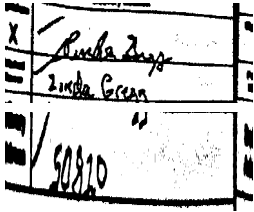
Reference Number: 4230.02 - 25185 The Dude



February 25, 2025

Dear Covius Document Services:

The following is in response to your request for proof of delivery on your item with the tracking number:
9314 8699 0430 0131 8513 46.

Item Details	
Status:	Delivered, PO Box
Status Date / Time:	February 24, 2025, 09:28 a.m.
Location:	MIDLAND, TX 79705
Postal Product:	First-Class Mail®
Extra Services:	Certified Mail™ Return Receipt Electronic
Recipient Name:	Oak Valley Mineral and Land LP
Shipment Details	
Weight:	3.0oz
Recipient Signature	
Signature of Recipient:	
Address of Recipient:	

Note: Scanned image may reflect a different destination address due to Intended Recipient's delivery instructions on file.

Thank you for selecting the United States Postal Service® for your mailing needs. If you require additional assistance, please contact your local Post Office™ or a Postal representative at 1-800-222-1811.

Sincerely,
United States Postal Service®
475 L'Enfant Plaza SW
Washington, D.C. 20260-0004

Information in this section provided by Covius Document Services, LLC.

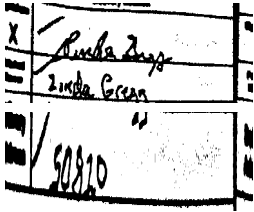
Reference Number: 4230.02 - 25185 The Dude



February 25, 2025

Dear Covius Document Services:

The following is in response to your request for proof of delivery on your item with the tracking number:
9314 8699 0430 0131 8513 39.

Item Details	
Status:	Delivered, PO Box
Status Date / Time:	February 24, 2025, 09:28 a.m.
Location:	MIDLAND, TX 79705
Postal Product:	First-Class Mail®
Extra Services:	Certified Mail™ Return Receipt Electronic
Recipient Name:	Sortida Resources LLC
Shipment Details	
Weight:	3.0oz
Recipient Signature	
Signature of Recipient:	
Address of Recipient:	

Note: Scanned image may reflect a different destination address due to Intended Recipient's delivery instructions on file.

Thank you for selecting the United States Postal Service® for your mailing needs. If you require additional assistance, please contact your local Post Office™ or a Postal representative at 1-800-222-1811.

Sincerely,
United States Postal Service®
475 L'Enfant Plaza SW
Washington, D.C. 20260-0004

Information in this section provided by Covius Document Services, LLC.

Reference Number: 4230.02 - 25185 The Dude



February 25, 2025

Dear Covius Document Services:

The following is in response to your request for proof of delivery on your item with the tracking number:
9314 8699 0430 0131 8513 22.

Item Details

Status:	Delivered, Left with Individual
Status Date / Time:	February 24, 2025, 01:19 p.m.
Location:	AUSTIN, TX 78746
Postal Product:	First-Class Mail®
Extra Services:	Certified Mail™ Return Receipt Electronic
Recipient Name:	Cibolo Oil and Gas LLC

Shipment Details

Weight:	3.0oz
----------------	-------

Destination Delivery Address

Street Address:	3600 BEE CAVES RD STE 102
City, State ZIP Code:	AUSTIN, TX 78746-5374

Recipient Signature

Signature of Recipient:

Address of Recipient:

Note: Scanned image may reflect a different destination address due to Intended Recipient's delivery instructions on file.

Thank you for selecting the United States Postal Service® for your mailing needs. If you require additional assistance, please contact your local Post Office™ or a Postal representative at 1-800-222-1811.

Sincerely,
United States Postal Service®
475 L'Enfant Plaza SW
Washington, D.C. 20260-0004

Information in this section provided by Covius Document Services, LLC.

Reference Number: 4230.02 - 25185 The Dude



February 27, 2025

Dear Covius Document Services:

The following is in response to your request for proof of delivery on your item with the tracking number: **9314 8699 0430 0131 8513 08**.

Item Details	
Status:	Delivered to Agent, Left with Individual
Status Date / Time:	February 26, 2025, 11:05 a.m.
Location:	PLANO, TX 75024
Postal Product:	First-Class Mail®
Extra Services:	Certified Mail™ Return Receipt Electronic
Recipient Name:	Eagle Natural Resources LLC
Shipment Details	
Weight:	3.0oz
Recipient Signature	
Signature of Recipient: (Authorized Agent)	
Address of Recipient:	 5445 LEGACY DR STE 440, PLANO, TX 75024

Note: Scanned image may reflect a different destination address due to Intended Recipient's delivery instructions on file.

Thank you for selecting the United States Postal Service® for your mailing needs. If you require additional assistance, please contact your local Post Office™ or a Postal representative at 1-800-222-1811.

Sincerely,
United States Postal Service®
475 L'Enfant Plaza SW
Washington, D.C. 20260-0004

Information in this section provided by Covius Document Services, LLC.

Reference Number: 4230.02 - 25185 The Dude



February 25, 2025

Dear Covius Document Services:

The following is in response to your request for proof of delivery on your item with the tracking number:
9314 8699 0430 0131 8512 85.

Item Details

Status:	Delivered, Front Desk/Reception/Mail Room
Status Date / Time:	February 24, 2025, 11:50 a.m.
Location:	ARLINGTON, TX 76011
Postal Product:	First-Class Mail®
Extra Services:	Certified Mail™ Return Receipt Electronic
Recipient Name:	U S Energy Development Corporation

Shipment Details


Weight:	3.0oz
----------------	-------

Destination Delivery Address


Street Address:	1521 N COOPER ST
City, State ZIP Code:	ARLINGTON, TX 76011-5592

Recipient Signature

Signature of Recipient:



Address of Recipient:



Note: Scanned image may reflect a different destination address due to Intended Recipient's delivery instructions on file.

Thank you for selecting the United States Postal Service® for your mailing needs. If you require additional assistance, please contact your local Post Office™ or a Postal representative at 1-800-222-1811.

Sincerely,
United States Postal Service®
475 L'Enfant Plaza SW
Washington, D.C. 20260-0004

Information in this section provided by Covius Document Services, LLC.

Reference Number: 4230.02 - 25185 The Dude



February 25, 2025

Dear Covius Document Services:

The following is in response to your request for proof of delivery on your item with the tracking number:
9314 8699 0430 0131 8512 78.

Item Details

Status:	Delivered, Front Desk/Reception/Mail Room
Status Date / Time:	February 24, 2025, 11:15 a.m.
Location:	MIDLAND, TX 79701
Postal Product:	First-Class Mail®
Extra Services:	Certified Mail™ Return Receipt Electronic
Recipient Name:	CJM Resources LP

Shipment Details

Weight:	3.0oz
----------------	-------

Destination Delivery Address

Street Address:	508 W WALL ST STE 1250
City, State ZIP Code:	MIDLAND, TX 79701-5069

Recipient Signature

Signature of Recipient:

Address of Recipient:

508 W WALL ST STE 1250,
MIDLAND, TX 79701

Note: Scanned image may reflect a different destination address due to Intended Recipient's delivery instructions on file.

Thank you for selecting the United States Postal Service® for your mailing needs. If you require additional assistance, please contact your local Post Office™ or a Postal representative at 1-800-222-1811.

Sincerely,
United States Postal Service®
475 L'Enfant Plaza SW
Washington, D.C. 20260-0004

Information in this section provided by Covius Document Services, LLC.

Reference Number: 4230.02 - 25185 The Dude


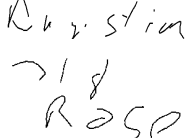


February 25, 2025

Dear Covius Document Services:

The following is in response to your request for proof of delivery on your item with the tracking number:
9314 8699 0430 0131 8512 61.

Item Details	
Status:	Delivered, Left with Individual
Status Date / Time:	February 24, 2025, 10:33 a.m.
Location:	CARLSBAD, NM 88220
Postal Product:	First-Class Mail®
Extra Services:	Certified Mail™ Return Receipt Electronic
Recipient Name:	Manuel Baeza Heirs and Assigns c o Augustine Bae
Shipment Details	
Weight:	3.0oz
Destination Delivery Address	
Street Address:	318 W ROSE ST
City, State ZIP Code:	CARLSBAD, NM 88220-5337
Recipient Signature	

Signature of Recipient:	
Address of Recipient:	

Note: Scanned image may reflect a different destination address due to Intended Recipient's delivery instructions on file.

Thank you for selecting the United States Postal Service® for your mailing needs. If you require additional assistance, please contact your local Post Office™ or a Postal representative at 1-800-222-1811.

Sincerely,
United States Postal Service®
475 L'Enfant Plaza SW
Washington, D.C. 20260-0004

Information in this section provided by Covius Document Services, LLC.

Reference Number: 4230.02 - 25185 The Dude



February 25, 2025

Dear Covius Document Services:

The following is in response to your request for proof of delivery on your item with the tracking number:
9314 8699 0430 0131 8511 55.

Item Details

Status:	Delivered, Left with Individual
Status Date / Time:	February 24, 2025, 12:53 p.m.
Location:	MIDLAND, TX 79701
Postal Product:	First-Class Mail®
Extra Services:	Certified Mail™ Return Receipt Electronic
Recipient Name:	Permian Resources

Shipment Details

Weight:	3.0oz
----------------	-------

Destination Delivery Address

Street Address:	300 N MARIENFELD ST STE 100
City, State ZIP Code:	MIDLAND, TX 79701-4345

Recipient Signature

Signature of Recipient:

L. Kolsh
L. Kolsh

Address of Recipient:

300 N Marienfeld

Note: Scanned image may reflect a different destination address due to Intended Recipient's delivery instructions on file.

Thank you for selecting the United States Postal Service® for your mailing needs. If you require additional assistance, please contact your local Post Office™ or a Postal representative at 1-800-222-1811.

Sincerely,
United States Postal Service®
475 L'Enfant Plaza SW
Washington, D.C. 20260-0004

Information in this section provided by Covius Document Services, LLC.

Reference Number: 4230.02 - 25185 The Dude



February 26, 2025

Dear Covius Document Services:

The following is in response to your request for proof of delivery on your item with the tracking number:
9314 8699 0430 0131 8511 00.

Item Details

Status: Delivered, Individual Picked Up at Postal Facility
Status Date / Time: February 25, 2025, 08:46 a.m.
Location: CARLSBAD, NM 88221
Postal Product: First-Class Mail®
Extra Services: Certified Mail™
Return Receipt Electronic
Recipient Name: Cash Clarkston




Shipment Details

Weight: 3.0oz

Destination Delivery Address

Street Address: PO BOX 126
City, State ZIP Code: CARLSBAD, NM 88221-0126

Recipient Signature

Signature of Recipient:	
	
Address of Recipient:	

Note: Scanned image may reflect a different destination address due to Intended Recipient's delivery instructions on file.

Thank you for selecting the United States Postal Service® for your mailing needs. If you require additional assistance, please contact your local Post Office™ or a Postal representative at 1-800-222-1811.

Sincerely,
United States Postal Service®
475 L'Enfant Plaza SW
Washington, D.C. 20260-0004

Information in this section provided by Covius Document Services, LLC.

Reference Number: 4230.02 - 25185 The Dude



February 26, 2025

Dear Covius Document Services:

The following is in response to your request for proof of delivery on your item with the tracking number:
9314 8699 0430 0131 8510 94.

Item Details

Status:	Delivered, Individual Picked Up at Post Office
Status Date / Time:	February 25, 2025, 04:25 p.m.
Location:	CARLSBAD, NM 88220
Postal Product:	First-Class Mail®
Extra Services:	Certified Mail™ Return Receipt Electronic
Recipient Name:	Mary Nance Burkham

Shipment Details

Weight:	3.0oz
----------------	-------

Destination Delivery Address

Street Address:	108 L ST
City, State ZIP Code:	CARLSBAD, NM 88220-5322

Recipient Signature

Signature of Recipient:

Mary Nance Burkham
Mary Nance Burkham

Address of Recipient:

108 L ST

Note: Scanned image may reflect a different destination address due to Intended Recipient's delivery instructions on file.

Thank you for selecting the United States Postal Service® for your mailing needs. If you require additional assistance, please contact your local Post Office™ or a Postal representative at 1-800-222-1811.

Sincerely,
United States Postal Service®
475 L'Enfant Plaza SW
Washington, D.C. 20260-0004

Information in this section provided by Covius Document Services, LLC.

Reference Number: 4230.02 - 25185 The Dude



February 28, 2025

Dear Covius Document Services:

The following is in response to your request for proof of delivery on your item with the tracking number:
9314 8699 0430 0131 8510 87.

Item Details

Status:	Delivered, Left with Individual
Status Date / Time:	February 27, 2025, 01:50 p.m.
Location:	FAIRFIELD, CA 94533
Postal Product:	First-Class Mail®
Extra Services:	Certified Mail™ Return Receipt Electronic
Recipient Name:	Peter Ronald Jiunti

Shipment Details

Weight:	3.0oz
----------------	-------

Destination Delivery Address

Street Address:	1800 VERMONT ST
City, State ZIP Code:	FAIRFIELD, CA 94533-4434

Recipient Signature

Signature of Recipient:

Address of Recipient:

1800 VERMONT ST,
FAIRFIELD, CA 94533

Note: Scanned image may reflect a different destination address due to Intended Recipient's delivery instructions on file.

Thank you for selecting the United States Postal Service® for your mailing needs. If you require additional assistance, please contact your local Post Office™ or a Postal representative at 1-800-222-1811.

Sincerely,
United States Postal Service®
475 L'Enfant Plaza SW
Washington, D.C. 20260-0004

Information in this section provided by Covius Document Services, LLC.

Reference Number: 4230.02 - 25185 The Dude



February 25, 2025

Dear Covius Document Services:

The following is in response to your request for proof of delivery on your item with the tracking number:
9314 8699 0430 0131 8510 25.

Item Details

Status:	Delivered, Left with Individual
Status Date / Time:	February 24, 2025, 04:08 p.m.
Location:	CARLSBAD, NM 88220
Postal Product:	First-Class Mail®
Extra Services:	Certified Mail™ Return Receipt Electronic
Recipient Name:	Estate of Wesley Luther Nance c o Debra Ann Roge

Shipment Details

Weight:	3.0oz
----------------	-------

Destination Delivery Address

Street Address:	2010 E PEPPER TREE CIR
City, State ZIP Code:	CARLSBAD, NM 88220-9654

Recipient Signature

Signature of Recipient:

Address of Recipient:

2010 E PEPPER TREE CIR,
CARLSBAD, NM 88220

Note: Scanned image may reflect a different destination address due to Intended Recipient's delivery instructions on file.

Thank you for selecting the United States Postal Service® for your mailing needs. If you require additional assistance, please contact your local Post Office™ or a Postal representative at 1-800-222-1811.

Sincerely,
United States Postal Service®
475 L'Enfant Plaza SW
Washington, D.C. 20260-0004

Information in this section provided by Covius Document Services, LLC.

Reference Number: 4230.02 - 25185 The Dude



February 26, 2025

Dear Covius Document Services:

The following is in response to your request for proof of delivery on your item with the tracking number:
9314 8699 0430 0131 8510 01.

Item Details

Status:	Delivered, Left with Individual
Status Date / Time:	February 25, 2025, 10:44 a.m.
Location:	CARLSBAD, NM 88220
Postal Product:	First-Class Mail®
Extra Services:	Certified Mail™ Return Receipt Electronic
Recipient Name:	Stephen M Young

Shipment Details


Weight:	3.0oz
----------------	-------

Destination Delivery Address

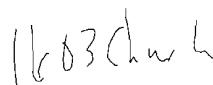
Street Address:	1603 W CHURCH ST
City, State ZIP Code:	CARLSBAD, NM 88220-3920

Recipient Signature

Signature of Recipient:



Address of Recipient:



Note: Scanned image may reflect a different destination address due to Intended Recipient's delivery instructions on file.

Thank you for selecting the United States Postal Service® for your mailing needs. If you require additional assistance, please contact your local Post Office™ or a Postal representative at 1-800-222-1811.

Sincerely,
United States Postal Service®
475 L'Enfant Plaza SW
Washington, D.C. 20260-0004

Information in this section provided by Covius Document Services, LLC.

Reference Number: 4230.02 - 25185 The Dude



February 25, 2025

Dear Covius Document Services:

The following is in response to your request for proof of delivery on your item with the tracking number:
9314 8699 0430 0131 8509 74.

Item Details

Status:	Delivered, Left with Individual
Status Date / Time:	February 24, 2025, 01:28 p.m.
Location:	ALBUQUERQUE, NM 87107
Postal Product:	First-Class Mail®
Extra Services:	Certified Mail™ Return Receipt Electronic
Recipient Name:	Georgia Smith

Shipment Details

Weight:	3.0oz
----------------	-------

Destination Delivery Address

Street Address:	719 EL ALHAMBRA CIR NW
City, State ZIP Code:	ALBUQUERQUE, NM 87107-6341

Recipient Signature

Signature of Recipient:

Address of Recipient:

719 EL ALHAMBRA CIR NW,
LOS RANCHOS, NM 87107

Note: Scanned image may reflect a different destination address due to Intended Recipient's delivery instructions on file.

Thank you for selecting the United States Postal Service® for your mailing needs. If you require additional assistance, please contact your local Post Office™ or a Postal representative at 1-800-222-1811.

Sincerely,
United States Postal Service®
475 L'Enfant Plaza SW
Washington, D.C. 20260-0004

Information in this section provided by Covius Document Services, LLC.

Reference Number: 4230.02 - 25185 The Dude



February 25, 2025

Dear Covius Document Services:

The following is in response to your request for proof of delivery on your item with the tracking number:
9314 8699 0430 0131 8509 43.

Item Details

Status:	Delivered, Left with Individual
Status Date / Time:	February 24, 2025, 01:02 p.m.
Location:	FORT WORTH, TX 76114
Postal Product:	First-Class Mail®
Extra Services:	Certified Mail™ Return Receipt Electronic
Recipient Name:	Jestream Royalty Partners LP

Shipment Details

Weight:	3.0oz
----------------	-------

Destination Delivery Address

Street Address:	101 NURSERY LN STE 312
City, State ZIP Code:	FORT WORTH, TX 76114-4342

Recipient Signature

Signature of Recipient:

Address of Recipient:

Note: Scanned image may reflect a different destination address due to Intended Recipient's delivery instructions on file.

Thank you for selecting the United States Postal Service® for your mailing needs. If you require additional assistance, please contact your local Post Office™ or a Postal representative at 1-800-222-1811.

Sincerely,
United States Postal Service®
475 L'Enfant Plaza SW
Washington, D.C. 20260-0004

Information in this section provided by Covius Document Services, LLC.

Reference Number: 4230.02 - 25185 The Dude



February 25, 2025

Dear Covius Document Services:

The following is in response to your request for proof of delivery on your item with the tracking number:
9314 8699 0430 0131 8509 12.

Item Details

Status:	Delivered, Front Desk/Reception/Mail Room
Status Date / Time:	February 24, 2025, 10:54 a.m.
Location:	MIDLAND, TX 79701
Postal Product:	First-Class Mail®
Extra Services:	Certified Mail™ Return Receipt Electronic
Recipient Name:	Mewbourne Oil Company



Shipment Details

Weight:	3.0oz
----------------	-------

Destination Delivery Address

Street Address:	500 W TEXAS AVE STE 1020
City, State ZIP Code:	MIDLAND, TX 79701-4279

Recipient Signature

Signature of Recipient:	
Address of Recipient:	

Note: Scanned image may reflect a different destination address due to Intended Recipient's delivery instructions on file.

Thank you for selecting the United States Postal Service® for your mailing needs. If you require additional assistance, please contact your local Post Office™ or a Postal representative at 1-800-222-1811.

Sincerely,
United States Postal Service®
475 L'Enfant Plaza SW
Washington, D.C. 20260-0004

Information in this section provided by Covius Document Services, LLC.

Reference Number: 4230.02 - 25185 The Dude



February 25, 2025

Dear Covius Document Services:

The following is in response to your request for proof of delivery on your item with the tracking number:
9314 8699 0430 0131 8509 05.

Item Details

Status:	Delivered, Front Desk/Reception/Mail Room
Status Date / Time:	February 24, 2025, 03:02 p.m.
Location:	MIDLAND, TX 79701
Postal Product:	First-Class Mail®
Extra Services:	Certified Mail™ Return Receipt Electronic
Recipient Name:	PBEX LLC

Shipment Details

Weight:	3.0oz
----------------	-------

Destination Delivery Address

Street Address:	223 W WALL ST STE 900
City, State ZIP Code:	MIDLAND, TX 79701-4567

Recipient Signature

Signature of Recipient:

Address of Recipient:

223 W WALL ST STE 900,
MIDLAND, TX 79701

Note: Scanned image may reflect a different destination address due to Intended Recipient's delivery instructions on file.

Thank you for selecting the United States Postal Service® for your mailing needs. If you require additional assistance, please contact your local Post Office™ or a Postal representative at 1-800-222-1811.

Sincerely,
United States Postal Service®
475 L'Enfant Plaza SW
Washington, D.C. 20260-0004

Information in this section provided by Covius Document Services, LLC.

Reference Number: 4230.02 - 25185 The Dude



February 27, 2025

Dear Covius Document Services:

The following is in response to your request for proof of delivery on your item with the tracking number:
9314 8699 0430 0131 8508 99.

Item Details

Status:	Delivered, Individual Picked Up at Post Office
Status Date / Time:	February 26, 2025, 01:07 p.m.
Location:	SALEM, OR 97301
Postal Product:	First-Class Mail®
Extra Services:	Certified Mail™ Return Receipt Electronic
Recipient Name:	Heirs of Michael Lee Fisher c o Kay Whittenburg

Shipment Details

Weight:	3.0oz
----------------	-------

Destination Delivery Address

Street Address:	4730 AUBURN RD NE UNIT 142
City, State ZIP Code:	SALEM, OR 97301-4959

Recipient Signature

Signature of Recipient:

Kay Whittenburg

Address of Recipient:

4730 Auburn Rd #142

Note: Scanned image may reflect a different destination address due to Intended Recipient's delivery instructions on file.

Thank you for selecting the United States Postal Service® for your mailing needs. If you require additional assistance, please contact your local Post Office™ or a Postal representative at 1-800-222-1811.

Sincerely,
United States Postal Service®
475 L'Enfant Plaza SW
Washington, D.C. 20260-0004

Information in this section provided by Covius Document Services, LLC.

Reference Number: 4230.02 - 25185 The Dude



February 26, 2025

Dear Covius Document Services:

The following is in response to your request for proof of delivery on your item with the tracking number:
9314 8699 0430 0131 8508 75.

Item Details

Status:	Delivered, Left with Individual
Status Date / Time:	February 25, 2025, 12:58 p.m.
Location:	BELTON, MO 64012
Postal Product:	First-Class Mail®
Extra Services:	Certified Mail™ Return Receipt Electronic
Recipient Name:	James Teddy Chester



Shipment Details

Weight:	3.0oz
----------------	-------

Destination Delivery Address

Street Address:	20708 S MULLEN RD
City, State ZIP Code:	BELTON, MO 64012-9355

Recipient Signature

Signature of Recipient:	
Address of Recipient:	

Note: Scanned image may reflect a different destination address due to Intended Recipient's delivery instructions on file.

Thank you for selecting the United States Postal Service® for your mailing needs. If you require additional assistance, please contact your local Post Office™ or a Postal representative at 1-800-222-1811.

Sincerely,
United States Postal Service®
475 L'Enfant Plaza SW
Washington, D.C. 20260-0004

Information in this section provided by Covius Document Services, LLC.

Reference Number: 4230.02 - 25185 The Dude



February 26, 2025

Dear Covius Document Services:

The following is in response to your request for proof of delivery on your item with the tracking number:
9314 8699 0430 0131 8508 44.

Item Details

Status:	Delivered, Left with Individual
Status Date / Time:	February 25, 2025, 12:05 p.m.
Location:	AURORA, CO 80017
Postal Product:	First-Class Mail®
Extra Services:	Certified Mail™ Return Receipt Electronic
Recipient Name:	Reynaldo Cardona Jr


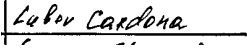

Shipment Details

Weight:	3.0oz
----------------	-------

Destination Delivery Address

Street Address:	17983 E FLORIDA PL
City, State ZIP Code:	AURORA, CO 80017-5313

Recipient Signature

Signature of Recipient:	 
Address of Recipient:	

Note: Scanned image may reflect a different destination address due to Intended Recipient's delivery instructions on file.

Thank you for selecting the United States Postal Service® for your mailing needs. If you require additional assistance, please contact your local Post Office™ or a Postal representative at 1-800-222-1811.

Sincerely,
United States Postal Service®
475 L'Enfant Plaza SW
Washington, D.C. 20260-0004

Information in this section provided by Covius Document Services, LLC.

Reference Number: 4230.02 - 25185 The Dude



February 25, 2025

Dear Covius Document Services:

The following is in response to your request for proof of delivery on your item with the tracking number:
9314 8699 0430 0131 8508 37.

Item Details

Status:	Delivered, Left with Individual
Status Date / Time:	February 24, 2025, 04:52 p.m.
Location:	CARLSBAD, NM 88220
Postal Product:	First-Class Mail®
Extra Services:	Certified Mail™ Return Receipt Electronic
Recipient Name:	Jonathan D Harper and Marthe E Harper c o Darr

Shipment Details

Weight:	3.0oz
----------------	-------

Destination Delivery Address

Street Address:	1108 ALVARADO ST
City, State ZIP Code:	CARLSBAD, NM 88220-4312

Recipient Signature

Signature of Recipient:

Address of Recipient:

Note: Scanned image may reflect a different destination address due to Intended Recipient's delivery instructions on file.

Thank you for selecting the United States Postal Service® for your mailing needs. If you require additional assistance, please contact your local Post Office™ or a Postal representative at 1-800-222-1811.

Sincerely,
United States Postal Service®
475 L'Enfant Plaza SW
Washington, D.C. 20260-0004

Information in this section provided by Covius Document Services, LLC.

Reference Number: 4230.02 - 25185 The Dude



March 3, 2025

Dear Covius Document Services:

The following is in response to your request for proof of delivery on your item with the tracking number:
9314 8699 0430 0131 8508 06.


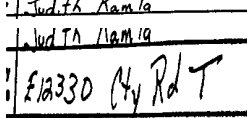
Item Details

Status:	Delivered, Left with Individual
Status Date / Time:	February 28, 2025, 12:47 p.m.
Location:	BARABOO, WI 53913
Postal Product:	First-Class Mail®
Extra Services:	Certified Mail™ Return Receipt Electronic
Recipient Name:	Judith Greenwood Kamla

Shipment Details

Weight:	3.0oz
----------------	-------

Recipient Signature

Signature of Recipient:	
Address of Recipient:	

Note: Scanned image may reflect a different destination address due to Intended Recipient's delivery instructions on file.

Thank you for selecting the United States Postal Service® for your mailing needs. If you require additional assistance, please contact your local Post Office™ or a Postal representative at 1-800-222-1811.

Sincerely,
United States Postal Service®
475 L'Enfant Plaza SW
Washington, D.C. 20260-0004

Information in this section provided by Covius Document Services, LLC.

Reference Number: 4230.02 - 25185 The Dude



February 25, 2025

Dear Covius Document Services:

The following is in response to your request for proof of delivery on your item with the tracking number:
9314 8699 0430 0131 8507 83.

Item Details

Status:	Delivered, Left with Individual
Status Date / Time:	February 24, 2025, 11:23 a.m.
Location:	CARLSBAD, NM 88220
Postal Product:	First-Class Mail®
Extra Services:	Certified Mail™ Return Receipt Electronic
Recipient Name:	Estates of Gardner C Mann and Brenda Mann c o M

Shipment Details


Weight:	3.0oz
----------------	-------

Destination Delivery Address

Street Address:	502 W RIVERSIDE DR
City, State ZIP Code:	CARLSBAD, NM 88220-5264

Recipient Signature

Signature of Recipient:


Marvin Albright
502 W. RIVERSIDE

Address of Recipient:

Note: Scanned image may reflect a different destination address due to Intended Recipient's delivery instructions on file.

Thank you for selecting the United States Postal Service® for your mailing needs. If you require additional assistance, please contact your local Post Office™ or a Postal representative at 1-800-222-1811.

Sincerely,
United States Postal Service®
475 L'Enfant Plaza SW
Washington, D.C. 20260-0004

Information in this section provided by Covius Document Services, LLC.

Reference Number: 4230.02 - 25185 The Dude



February 25, 2025

Dear Covius Document Services:

The following is in response to your request for proof of delivery on your item with the tracking number:
9314 8699 0430 0131 8507 76.

Item Details

Status:	Delivered, Front Desk/Reception/Mail Room
Status Date / Time:	February 24, 2025, 04:57 p.m.
Location:	NORTH RICHLAND HILLS, TX 76180
Postal Product:	First-Class Mail®
Extra Services:	Certified Mail™ Return Receipt Electronic
Recipient Name:	Estates of Fred C Lucille P Lancaster c o Br

Shipment Details

Weight:	3.0oz
----------------	-------

Destination Delivery Address

Street Address:	7800 MOCKINGBIRD LN
City, State ZIP Code:	NORTH RICHLAND HILLS, TX 76180-5504

Recipient Signature

Signature of Recipient:

Address of Recipient:

7800 MOCKINGBIRD LN,
NORTH RICHLAND HILLS, TX
76180

Note: Scanned image may reflect a different destination address due to Intended Recipient's delivery instructions on file.

Thank you for selecting the United States Postal Service® for your mailing needs. If you require additional assistance, please contact your local Post Office™ or a Postal representative at 1-800-222-1811.

Sincerely,
United States Postal Service®
475 L'Enfant Plaza SW
Washington, D.C. 20260-0004

Information in this section provided by Covius Document Services, LLC.

Reference Number: 4230.02 - 25185 The Dude



February 27, 2025

Dear Covius Document Services:

The following is in response to your request for proof of delivery on your item with the tracking number:
9314 8699 0430 0131 8507 69.

Item Details

Status:	Delivered, Individual Picked Up at Postal Facility
Status Date / Time:	February 26, 2025, 09:59 a.m.
Location:	ANTON CHICO, NM 87711
Postal Product:	First-Class Mail®
Extra Services:	Certified Mail™ Return Receipt Electronic
Recipient Name:	Bernard G Chavez and Rebecca L Chavez



Shipment Details

Weight:	3.0oz
----------------	-------

Destination Delivery Address

Street Address:	1008 GUADALUPE RD
City, State ZIP Code:	ANTON CHICO, NM 87711-2048

Recipient Signature

Signature of Recipient:	
Address of Recipient:	

Note: Scanned image may reflect a different destination address due to Intended Recipient's delivery instructions on file.

Thank you for selecting the United States Postal Service® for your mailing needs. If you require additional assistance, please contact your local Post Office™ or a Postal representative at 1-800-222-1811.

Sincerely,
United States Postal Service®
475 L'Enfant Plaza SW
Washington, D.C. 20260-0004

Information in this section provided by Covius Document Services, LLC.

Reference Number: 4230.02 - 25185 The Dude



February 26, 2025

Dear Covius Document Services:

The following is in response to your request for proof of delivery on your item with the tracking number:
9314 8699 0430 0131 8507 07.

Item Details

Status:	Delivered, Left with Individual
Status Date / Time:	February 25, 2025, 01:06 p.m.
Location:	MILFORD, DE 19963
Postal Product:	First-Class Mail®
Extra Services:	Certified Mail™ Return Receipt Electronic
Recipient Name:	Nancy Steinback McPherson

Shipment Details

Weight:	3.0oz
----------------	-------

Destination Delivery Address

Street Address:	712 MEADOW BROOK LN
City, State ZIP Code:	MILFORD, DE 19963-3008

Recipient Signature

Signature of Recipient:

Nancy S. McPherson
Nancy S. McPherson

Address of Recipient:

Nancy S. McPherson
Nancy S. McPherson

Note: Scanned image may reflect a different destination address due to Intended Recipient's delivery instructions on file.

Thank you for selecting the United States Postal Service® for your mailing needs. If you require additional assistance, please contact your local Post Office™ or a Postal representative at 1-800-222-1811.

Sincerely,
United States Postal Service®
475 L'Enfant Plaza SW
Washington, D.C. 20260-0004

Information in this section provided by Covius Document Services, LLC.

Reference Number: 4230.02 - 25185 The Dude

Transaction Details

Recipient:	Date Created:	02/20/2025 11:10 AM
Estate of Laverl and Ruth Tackitt	USPS Article Number:	9314869904300131851476
c/o Ronald Tackitt	Return Receipt Article Number:	Not Applicable
403 N. 2nd Street		
Carlsbad, NM 88220	Service Options:	Return Receipt - Electronic
		Certified Mail
Sender:	Mail Service:	Certified
Abadie & Schill PC	Reference #:	4230.02 - 25185 The Dude
555 Rivergate Lane, Ste. B4-180	Postage:	\$2.04
Durango, CO 81301	Certified Mail Fees:	\$7.47
	Status:	Mailed
Transaction created by: abadieschill		
User ID: 21902		
Firm Mailing Book ID: None		
Batch ID: 303190		

Transaction History

Event Description	Event Date	Details
USPS® Certified Mail	02-20-2025 01:40 PM	[USPS] - PRESHIPMENT INFO SENT USPS AWAITS ITEM at DURANGO,CO
USPS® Certified Mail	02-21-2025 10:32 PM	[USPS] - ORIGIN ACCEPTANCE at DURANGO,CO
USPS® Certified Mail	02-21-2025 11:47 PM	[USPS] - PROCESSED THROUGH USPS FACILITY at ALBUQUERQUE,NM
USPS® Certified Mail	02-22-2025 11:20 AM	[USPS] - DEPARTED USPS REGIONAL FACILITY at ALBUQUERQUE,NM
USPS® Certified Mail	02-23-2025 06:34 PM	[USPS] - PROCESSED THROUGH USPS FACILITY at LUBBOCK TX DISTRIBUTION CENTER
USPS® Certified Mail	02-23-2025 07:53 PM	[USPS] - PROCESSED THROUGH USPS FACILITY at LUBBOCK TX DISTRIBUTION CENTER
USPS® Certified Mail	02-24-2025 07:49 AM	[USPS] - DEPARTED USPS REGIONAL FACILITY at LUBBOCK TX DISTRIBUTION CENTER
USPS® Certified Mail	02-24-2025 03:30 PM	[USPS] - NO AUTHORIZED RECIPIENT AVAILABLE at CARLSBAD,NM
USPS® Certified Mail	03-01-2025 04:27 AM	[USPS] - REMINDER TO SCHEDULE REDELIVERY at CARLSBAD,NM

Transaction Details

Recipient:	Date Created:	02/20/2025 11:10 AM
Edgar Gonzalez and Mayra Alvarez	USPS Article Number:	9314869904300131851421
301 W. Chapman Road	Return Receipt Article Number:	Not Applicable
Apt. 305		
Carlsbad, NM 88220	Service Options:	Return Receipt - Electronic
		Certified Mail
Sender:	Mail Service:	Certified
Abadie & Schill PC	Reference #:	4230.02 - 25185 The Dude
555 Rivergate Lane, Ste. B4-180	Postage:	\$2.04
Durango, CO 81301	Certified Mail Fees:	\$7.47
	Status:	Mailed
Transaction created by:	abadieschill	
User ID:	21902	
Firm Mailing Book ID:	None	
Batch ID:	303190	

Transaction History

Event Description	Event Date	Details
USPS® Certified Mail	02-20-2025 01:40 PM	[USPS] - PRESHIPMENT INFO SENT USPS AWAITS ITEM at DURANGO,CO
USPS® Certified Mail	02-21-2025 10:33 PM	[USPS] - ORIGIN ACCEPTANCE at DURANGO,CO
USPS® Certified Mail	02-21-2025 11:48 PM	[USPS] - PROCESSED THROUGH USPS FACILITY at ALBUQUERQUE,NM
USPS® Certified Mail	02-22-2025 11:20 AM	[USPS] - DEPARTED USPS REGIONAL FACILITY at ALBUQUERQUE,NM
USPS® Certified Mail	02-23-2025 06:34 PM	[USPS] - PROCESSED THROUGH USPS FACILITY at LUBBOCK TX DISTRIBUTION CENTER
USPS® Certified Mail	02-23-2025 07:53 PM	[USPS] - PROCESSED THROUGH USPS FACILITY at LUBBOCK TX DISTRIBUTION CENTER
USPS® Certified Mail	02-24-2025 07:49 AM	[USPS] - DEPARTED USPS REGIONAL FACILITY at LUBBOCK TX DISTRIBUTION CENTER
USPS® Certified Mail	02-24-2025 12:55 PM	[USPS] - NO AUTHORIZED RECIPIENT AVAILABLE at CARLSBAD,NM
USPS® Certified Mail	03-01-2025 04:53 AM	[USPS] - REMINDER TO SCHEDULE REDELIVERY at CARLSBAD,NM

Transaction Details

Recipient:	Date Created:	02/20/2025 11:10 AM
Estate of Pete and Elidia Salcido	USPS Article Number:	9314869904300131851414
213 E. Rose Street	Return Receipt Article Number:	Not Applicable
Carlsbad, NM 88220		
Sender:	Service Options:	Return Receipt - Electronic
Abadie & Schill PC		Certified Mail
555 Rivergate Lane, Ste. B4-180	Mail Service:	Certified
Durango, CO 81301	Reference #:	4230.02 - 25185 The Dude
	Postage:	\$2.04
	Certified Mail Fees:	\$7.47
Transaction created by: abadieschill	Status:	Mailed
User ID: 21902		
Firm Mailing Book ID: None		
Batch ID: 303190		

Transaction History

Event Description	Event Date	Details
USPS® Certified Mail	02-20-2025 01:40 PM	[USPS] - PRESHIPMENT INFO SENT USPS AWAITS ITEM at DURANGO,CO
USPS® Certified Mail	02-21-2025 10:31 PM	[USPS] - ORIGIN ACCEPTANCE at DURANGO,CO
USPS® Certified Mail	02-21-2025 11:46 PM	[USPS] - PROCESSED THROUGH USPS FACILITY at ALBUQUERQUE,NM
USPS® Certified Mail	02-22-2025 11:20 AM	[USPS] - DEPARTED USPS REGIONAL FACILITY at ALBUQUERQUE,NM
USPS® Certified Mail	02-23-2025 06:34 PM	[USPS] - PROCESSED THROUGH USPS FACILITY at LUBBOCK TX DISTRIBUTION CENTER
USPS® Certified Mail	02-23-2025 07:53 PM	[USPS] - PROCESSED THROUGH USPS FACILITY at LUBBOCK TX DISTRIBUTION CENTER
USPS® Certified Mail	02-24-2025 07:49 AM	[USPS] - DEPARTED USPS REGIONAL FACILITY at LUBBOCK TX DISTRIBUTION CENTER
USPS® Certified Mail	02-24-2025 05:52 PM	[USPS] - NO AUTHORIZED RECIPIENT AVAILABLE at CARLSBAD,NM
USPS® Certified Mail	03-01-2025 05:02 AM	[USPS] - REMINDER TO SCHEDULE REDELIVERY at CARLSBAD,NM

Transaction Details

Recipient:	Date Created:	02/20/2025 11:10 AM
MRC Permian Company	USPS Article Number:	9314869904300131851315
5400 LBJ Freeway	Return Receipt Article Number:	Not Applicable
Suite 1500		
Dallas, TX 75240	Service Options:	Return Receipt - Electronic
		Certified Mail
Sender:	Mail Service:	Certified
Abadie & Schill PC	Reference #:	4230.02 - 25185 The Dude
555 Rivergate Lane, Ste. B4-180	Postage:	\$2.04
Durango, CO 81301	Certified Mail Fees:	\$7.47
	Status:	Mailed
Transaction created by:	abadieschill	
User ID:	21902	
Firm Mailing Book ID:	None	
Batch ID:	303190	

Transaction History

Event Description	Event Date	Details
USPS® Certified Mail	02-20-2025 01:40 PM	[USPS] - PRESHIPMENT INFO SENT USPS AWAITS ITEM at DURANGO,CO
USPS® Certified Mail	02-21-2025 10:31 PM	[USPS] - ORIGIN ACCEPTANCE at DURANGO,CO
USPS® Certified Mail	02-21-2025 11:46 PM	[USPS] - PROCESSED THROUGH USPS FACILITY at ALBUQUERQUE,NM
USPS® Certified Mail	02-22-2025 11:20 AM	[USPS] - DEPARTED USPS REGIONAL FACILITY at ALBUQUERQUE,NM
USPS® Certified Mail	02-23-2025 04:15 PM	[USPS] - PROCESSED THROUGH USPS FACILITY at DALLAS TX DISTRIBUTION CENTER
USPS® Certified Mail	02-23-2025 10:22 PM	[USPS] - PROCESSED THROUGH USPS FACILITY at DALLAS TX DISTRIBUTION CENTER
USPS® Certified Mail	02-24-2025 06:38 AM	[USPS] - DEPARTED USPS REGIONAL FACILITY at DALLAS TX DISTRIBUTION CENTER

Transaction Details

Recipient:	Date Created:	02/20/2025 11:10 AM
S.E.S. Investments Ltd	USPS Article Number:	9314869904300131851292
P.O. Box 10886	Return Receipt Article Number:	Not Applicable
Midland, TX 79702		
Sender:	Service Options:	Return Receipt - Electronic
Abadie & Schill PC		Certified Mail
555 Rivergate Lane, Ste. B4-180	Mail Service:	Certified
Durango, CO 81301	Reference #:	4230.02 - 25185 The Dude
	Postage:	\$2.04
	Certified Mail Fees:	\$7.47
Transaction created by: abadieschill	Status:	Mailed
User ID: 21902		
Firm Mailing Book ID: None		
Batch ID: 303190		

Transaction History

Event Description	Event Date	Details
USPS® Certified Mail	02-20-2025 01:40 PM	[USPS] - PRESHIPMENT INFO SENT USPS AWAITS ITEM at DURANGO,CO
USPS® Certified Mail	02-21-2025 10:31 PM	[USPS] - ORIGIN ACCEPTANCE at DURANGO,CO
USPS® Certified Mail	02-21-2025 11:46 PM	[USPS] - PROCESSED THROUGH USPS FACILITY at ALBUQUERQUE,NM
USPS® Certified Mail	02-22-2025 11:20 AM	[USPS] - DEPARTED USPS REGIONAL FACILITY at ALBUQUERQUE,NM
USPS® Certified Mail	02-23-2025 08:34 PM	[USPS] - PROCESSED THROUGH USPS FACILITY at MIDLAND TX DISTRIBUTION CENTER
USPS® Certified Mail	02-24-2025 03:24 AM	[USPS] - PROCESSED THROUGH USPS FACILITY at MIDLAND TX DISTRIBUTION CENTER

Transaction Details

Recipient:	Date Created:	02/20/2025 11:10 AM
Estate of Henry Neal Moses	USPS Article Number:	9314869904300131851230
c/o Edwina Moses	Return Receipt Article Number:	Not Applicable
3233b Aspen Tree Court		
Laurel, MD 20724	Service Options:	Return Receipt - Electronic
		Certified Mail
Sender:	Mail Service:	Certified
Abadie & Schill PC	Reference #:	4230.02 - 25185 The Dude
555 Rivergate Lane, Ste. B4-180	Postage:	\$2.04
Durango, CO 81301	Certified Mail Fees:	\$7.47
	Status:	Mailed
Transaction created by: abadieschill		
User ID: 21902		
Firm Mailing Book ID: None		
Batch ID: 303190		

Transaction History

Event Description	Event Date	Details
USPS® Certified Mail	02-20-2025 01:40 PM	[USPS] - PRESHIPMENT INFO SENT USPS AWAITS ITEM at DURANGO,CO
USPS® Certified Mail	02-21-2025 10:31 PM	[USPS] - ORIGIN ACCEPTANCE at DURANGO,CO
USPS® Certified Mail	02-21-2025 11:46 PM	[USPS] - PROCESSED THROUGH USPS FACILITY at ALBUQUERQUE,NM
USPS® Certified Mail	02-22-2025 12:53 AM	[USPS] - PROCESSED THROUGH USPS FACILITY at ALBUQUERQUE,NM
USPS® Certified Mail	02-22-2025 11:20 AM	[USPS] - DEPARTED USPS REGIONAL FACILITY at ALBUQUERQUE,NM
USPS® Certified Mail	02-24-2025 02:55 PM	[USPS] - NO AUTHORIZED RECIPIENT AVAILABLE at LAUREL,MD
USPS® Certified Mail	02-25-2025 06:22 PM	[USPS] - AVAILABLE FOR PICKUP at LAUREL,MD
USPS® Certified Mail	03-01-2025 04:12 AM	[USPS] - REMINDER TO SCHEDULE REDELIVERY at LAUREL,MD

Transaction Details

Recipient:	Date Created:	02/20/2025 11:10 AM
Roy E. Brown	USPS Article Number:	9314869904300131851223
5009 Redwood Dr. S	Return Receipt Article Number:	Not Applicable
Fort Worth, TX 76119		
Sender:	Service Options:	Return Receipt - Electronic
Abadie & Schill PC		Certified Mail
555 Rivergate Lane, Ste. B4-180	Mail Service:	Certified
Durango, CO 81301	Reference #:	4230.02 - 25185 The Dude
	Postage:	\$2.04
	Certified Mail Fees:	\$7.47
Transaction created by: abadieschill	Status:	Mailed
User ID: 21902		
Firm Mailing Book ID: None		
Batch ID: 303190		

Transaction History

Event Description	Event Date	Details
USPS® Certified Mail	02-20-2025 01:40 PM	[USPS] - PRESHIPMENT INFO SENT USPS AWAITS ITEM at DURANGO,CO
USPS® Certified Mail	02-21-2025 10:31 PM	[USPS] - ORIGIN ACCEPTANCE at DURANGO,CO
USPS® Certified Mail	02-21-2025 11:46 PM	[USPS] - PROCESSED THROUGH USPS FACILITY at ALBUQUERQUE,NM
USPS® Certified Mail	02-22-2025 11:20 AM	[USPS] - DEPARTED USPS REGIONAL FACILITY at ALBUQUERQUE,NM
USPS® Certified Mail	02-23-2025 09:48 AM	[USPS] - PROCESSED THROUGH USPS FACILITY at FORT WORTH TX DISTRIBUTION CENT
USPS® Certified Mail	02-24-2025 01:09 AM	[USPS] - PROCESSED THROUGH USPS FACILITY at FORT WORTH TX DISTRIBUTION CENT
USPS® Certified Mail	02-24-2025 10:17 AM	[USPS] - NO AUTHORIZED RECIPIENT AVAILABLE at FORT WORTH,TX
USPS® Certified Mail	02-25-2025 05:31 PM	[USPS] - NO AUTHORIZED RECIPIENT AVAILABLE at FORT WORTH,TX
USPS® Certified Mail	03-01-2025 04:22 AM	[USPS] - REMINDER TO SCHEDULE REDELIVERY at FORT WORTH,TX

Transaction Details

Recipient:	Date Created:	02/20/2025 11:10 AM
American Factory Homes	USPS Article Number:	9314869904300131851209
P.O. Box 1057	Return Receipt Article Number:	Not Applicable
Carlsbad, NM 88221		
Sender:	Service Options:	Return Receipt - Electronic
Abadie & Schill PC		Certified Mail
555 Rivergate Lane, Ste. B4-180	Mail Service:	Certified
Durango, CO 81301	Reference #:	4230.02 - 25185 The Dude
	Postage:	\$2.04
	Certified Mail Fees:	\$7.47
Transaction created by: abadieschill	Status:	Mailed
User ID: 21902		
Firm Mailing Book ID: None		
Batch ID: 303190		

Transaction History

Event Description	Event Date	Details
USPS® Certified Mail	02-20-2025 01:40 PM	[USPS] - PRESHIPMENT INFO SENT USPS AWAITS ITEM at DURANGO,CO
USPS® Certified Mail	02-21-2025 10:31 PM	[USPS] - ORIGIN ACCEPTANCE at DURANGO,CO
USPS® Certified Mail	02-21-2025 11:46 PM	[USPS] - PROCESSED THROUGH USPS FACILITY at ALBUQUERQUE,NM
USPS® Certified Mail	02-22-2025 11:20 AM	[USPS] - DEPARTED USPS REGIONAL FACILITY at ALBUQUERQUE,NM
USPS® Certified Mail	02-23-2025 06:34 PM	[USPS] - PROCESSED THROUGH USPS FACILITY at LUBBOCK TX DISTRIBUTION CENTER
USPS® Certified Mail	02-23-2025 07:53 PM	[USPS] - PROCESSED THROUGH USPS FACILITY at LUBBOCK TX DISTRIBUTION CENTER
USPS® Certified Mail	02-24-2025 07:49 AM	[USPS] - DEPARTED USPS REGIONAL FACILITY at LUBBOCK TX DISTRIBUTION CENTER
USPS® Certified Mail	02-24-2025 05:29 PM	[USPS] - AVAILABLE FOR PICKUP at CARLSBAD,NM
USPS® Certified Mail	03-01-2025 04:34 AM	[USPS] - PICKUP REMINDER at CARLSBAD,NM

Transaction Details

Recipient: Johnny R. Brito 3410 Sunnyview Ave. Carlsbad, NM 88220	Date Created: USPS Article Number: Return Receipt Article Number:	02/20/2025 11:10 AM 9314869904300131851186 Not Applicable
Sender: Abadie & Schill PC 555 Rivergate Lane, Ste. B4-180 Durango, CO 81301	Service Options: Mail Service: Reference #: Postage: Certified Mail Fees: Status:	Return Receipt - Electronic Certified Mail Certified 4230.02 - 25185 The Dude \$2.04 \$7.47 Mailed
Transaction created by: User ID: Firm Mailing Book ID: Batch ID:	abadieschill 21902 None 303190	

Transaction History

Event Description	Event Date	Details
USPS® Certified Mail	02-20-2025 01:40 PM	[USPS] - PRESHIPMENT INFO SENT USPS AWAITS ITEM at DURANGO,CO
USPS® Certified Mail	02-21-2025 10:31 PM	[USPS] - ORIGIN ACCEPTANCE at DURANGO,CO
USPS® Certified Mail	02-21-2025 11:46 PM	[USPS] - PROCESSED THROUGH USPS FACILITY at ALBUQUERQUE,NM
USPS® Certified Mail	02-22-2025 11:20 AM	[USPS] - DEPARTED USPS REGIONAL FACILITY at ALBUQUERQUE,NM
USPS® Certified Mail	02-23-2025 06:34 PM	[USPS] - PROCESSED THROUGH USPS FACILITY at LUBBOCK TX DISTRIBUTION CENTER
USPS® Certified Mail	02-23-2025 07:52 PM	[USPS] - PROCESSED THROUGH USPS FACILITY at LUBBOCK TX DISTRIBUTION CENTER
USPS® Certified Mail	02-24-2025 07:49 AM	[USPS] - DEPARTED USPS REGIONAL FACILITY at LUBBOCK TX DISTRIBUTION CENTER
USPS® Certified Mail	02-24-2025 05:36 PM	[USPS] - NO AUTHORIZED RECIPIENT AVAILABLE at CARLSBAD,NM
USPS® Certified Mail	03-01-2025 05:00 AM	[USPS] - REMINDER TO SCHEDULE REDELIVERY at CARLSBAD,NM

Transaction Details

Recipient:	Date Created:	02/20/2025 11:10 AM
Estate of Alonzo R. Connally and Claudine Connelly	USPS Article Number:	9314869904300131851148
c/o Dorine Sutton	Return Receipt Article Number:	Not Applicable
22240 River Rd.		
Perris, CA 92570	Service Options:	Return Receipt - Electronic
		Certified Mail
Sender:	Mail Service:	Certified
Abadie & Schill PC	Reference #:	4230.02 - 25185 The Dude
555 Rivergate Lane, Ste. B4-180	Postage:	\$2.04
Durango, CO 81301	Certified Mail Fees:	\$7.47
	Status:	Mailed
Transaction created by:	abadieschill	
User ID:	21902	
Firm Mailing Book ID:	None	
Batch ID:	303190	

Transaction History

Event Description	Event Date	Details
USPS® Certified Mail	02-20-2025 01:40 PM	[USPS] - PRESHIPMENT INFO SENT USPS AWAITS ITEM at DURANGO,CO
USPS® Certified Mail	02-21-2025 10:31 PM	[USPS] - ORIGIN ACCEPTANCE at DURANGO,CO
USPS® Certified Mail	02-21-2025 11:46 PM	[USPS] - PROCESSED THROUGH USPS FACILITY at ALBUQUERQUE,NM
USPS® Certified Mail	02-22-2025 11:20 AM	[USPS] - DEPARTED USPS REGIONAL FACILITY at ALBUQUERQUE,NM
USPS® Certified Mail	02-23-2025 03:34 PM	[USPS] - PROCESSED THROUGH USPS FACILITY at MORENO VALLEY CA DISTRIBUTION C
USPS® Certified Mail	02-24-2025 01:39 AM	[USPS] - PROCESSED THROUGH USPS FACILITY at MORENO VALLEY CA DISTRIBUTION C
USPS® Certified Mail	02-24-2025 02:26 PM	[USPS] - NO AUTHORIZED RECIPIENT AVAILABLE at PERRIS,CA
USPS® Certified Mail	03-01-2025 04:55 AM	[USPS] - REMINDER TO SCHEDULE REDELIVERY at PERRIS,CA

Transaction Details

Recipient:	Date Created:	02/20/2025 11:10 AM
Victor L. Lara	USPS Article Number:	9314869904300131851124
305 W. Bronson	Return Receipt Article Number:	Not Applicable
Carlsbad, NM 88220		
Sender:	Service Options:	Return Receipt - Electronic
Abadie & Schill PC		Certified Mail
555 Rivergate Lane, Ste. B4-180	Mail Service:	Certified
Durango, CO 81301	Reference #:	4230.02 - 25185 The Dude
	Postage:	\$2.04
	Certified Mail Fees:	\$7.47
Transaction created by: abadieschill	Status:	Mailed
User ID: 21902		
Firm Mailing Book ID: None		
Batch ID: 303190		

Transaction History

Event Description	Event Date	Details
USPS® Certified Mail	02-20-2025 01:40 PM	[USPS] - PRESHIPMENT INFO SENT USPS AWAITS ITEM at DURANGO,CO
USPS® Certified Mail	02-21-2025 10:31 PM	[USPS] - ORIGIN ACCEPTANCE at DURANGO,CO
USPS® Certified Mail	02-21-2025 11:46 PM	[USPS] - PROCESSED THROUGH USPS FACILITY at ALBUQUERQUE,NM
USPS® Certified Mail	02-22-2025 11:20 AM	[USPS] - DEPARTED USPS REGIONAL FACILITY at ALBUQUERQUE,NM
USPS® Certified Mail	02-23-2025 06:34 PM	[USPS] - PROCESSED THROUGH USPS FACILITY at LUBBOCK TX DISTRIBUTION CENTER
USPS® Certified Mail	02-23-2025 07:50 PM	[USPS] - PROCESSED THROUGH USPS FACILITY at LUBBOCK TX DISTRIBUTION CENTER
USPS® Certified Mail	02-24-2025 07:49 AM	[USPS] - DEPARTED USPS REGIONAL FACILITY at LUBBOCK TX DISTRIBUTION CENTER
USPS® Certified Mail	02-24-2025 11:59 AM	[USPS] - NO AUTHORIZED RECIPIENT AVAILABLE at CARLSBAD,NM
USPS® Certified Mail	03-01-2025 04:18 AM	[USPS] - REMINDER TO SCHEDULE REDELIVERY at CARLSBAD,NM

Transaction Details

Recipient:	Date Created:	02/20/2025 11:10 AM
Wade Dee Bannister	USPS Article Number:	9314869904300131851049
11065 Starfly Rd.	Return Receipt Article Number:	Not Applicable
Las Cruces, NM 88001		
Sender:	Service Options:	Return Receipt - Electronic
Abadie & Schill PC		Certified Mail
555 Rivergate Lane, Ste. B4-180	Mail Service:	Certified
Durango, CO 81301	Reference #:	4230.02 - 25185 The Dude
	Postage:	\$2.04
	Certified Mail Fees:	\$7.47
Transaction created by: abadieschill	Status:	Mailed
User ID: 21902		
Firm Mailing Book ID: None		
Batch ID: 303190		

Transaction History

Event Description	Event Date	Details
USPS® Certified Mail	02-20-2025 01:40 PM	[USPS] - PRESHIPMENT INFO SENT USPS AWAITS ITEM at DURANGO,CO
USPS® Certified Mail	02-21-2025 10:30 PM	[USPS] - ORIGIN ACCEPTANCE at DURANGO,CO
USPS® Certified Mail	02-21-2025 11:45 PM	[USPS] - PROCESSED THROUGH USPS FACILITY at ALBUQUERQUE,NM
USPS® Certified Mail	02-22-2025 11:20 AM	[USPS] - DEPARTED USPS REGIONAL FACILITY at ALBUQUERQUE,NM
USPS® Certified Mail	02-25-2025 02:34 PM	[USPS] - NO AUTHORIZED RECIPIENT AVAILABLE at LAS CRUCES,NM
USPS® Certified Mail	03-02-2025 04:10 AM	[USPS] - REMINDER TO SCHEDULE REDELIVERY at LAS CRUCES,NM

Transaction Details

Recipient: George B. Derrick and Marjori A. Derrick 2355 Drayton Ave. Thousand Oaks, CA 91360	Date Created: 02/20/2025 11:10 AM USPS Article Number: 9314869904300131851018 Return Receipt Article Number: Not Applicable
Sender: Abadie & Schill PC 555 Rivergate Lane, Ste. B4-180 Durango, CO 81301	Service Options: Return Receipt - Electronic Certified Mail Mail Service: Certified Reference #: 4230.02 - 25185 The Dude Postage: \$2.04 Certified Mail Fees: \$7.47 Status: Mailed
Transaction created by: abadieschill User ID: 21902 Firm Mailing Book ID: None Batch ID: 303190	

Transaction History

Event Description	Event Date	Details
USPS® Certified Mail	02-20-2025 01:40 PM	[USPS] - PRESHIPMENT INFO SENT USPS AWAITS ITEM at DURANGO,CO
USPS® Certified Mail	02-21-2025 10:30 PM	[USPS] - ORIGIN ACCEPTANCE at DURANGO,CO
USPS® Certified Mail	02-21-2025 11:45 PM	[USPS] - PROCESSED THROUGH USPS FACILITY at ALBUQUERQUE,NM
USPS® Certified Mail	02-22-2025 11:20 AM	[USPS] - DEPARTED USPS REGIONAL FACILITY at ALBUQUERQUE,NM
USPS® Certified Mail	02-23-2025 06:41 AM	[USPS] - PROCESSED THROUGH USPS FACILITY at SANTA CLARITA CA DISTRIBUTION C
USPS® Certified Mail	02-23-2025 04:18 PM	[USPS] - PROCESSED THROUGH USPS FACILITY at SANTA CLARITA CA DISTRIBUTION C

Transaction Details

Recipient: Gordon Tatro 1801 McCracken Street Abilene, TX 79602	Date Created: USPS Article Number: Return Receipt Article Number:	02/20/2025 11:10 AM 9314869904300131850936 Not Applicable
Sender: Abadie & Schill PC 555 Rivergate Lane, Ste. B4-180 Durango, CO 81301	Service Options: Mail Service: Reference #: Postage: Certified Mail Fees: Status:	Return Receipt - Electronic Certified Mail Certified 4230.02 - 25185 The Dude \$2.04 \$7.47 Mailed
Transaction created by: User ID: Firm Mailing Book ID: Batch ID:	abadieschill 21902 None 303190	

Transaction History

Event Description	Event Date	Details
USPS® Certified Mail	02-20-2025 01:40 PM	[USPS] - PRESHIPMENT INFO SENT USPS AWAITS ITEM at DURANGO,CO
USPS® Certified Mail	02-21-2025 10:33 PM	[USPS] - ORIGIN ACCEPTANCE at DURANGO,CO
USPS® Certified Mail	02-21-2025 11:48 PM	[USPS] - PROCESSED THROUGH USPS FACILITY at ALBUQUERQUE,NM
USPS® Certified Mail	02-22-2025 11:20 AM	[USPS] - DEPARTED USPS REGIONAL FACILITY at ALBUQUERQUE,NM
USPS® Certified Mail	02-23-2025 06:34 PM	[USPS] - PROCESSED THROUGH USPS FACILITY at LUBBOCK TX DISTRIBUTION CENTER
USPS® Certified Mail	02-24-2025 07:49 AM	[USPS] - DEPARTED USPS REGIONAL FACILITY at LUBBOCK TX DISTRIBUTION CENTER
USPS® Certified Mail	02-25-2025 04:02 AM	[USPS] - PROCESSED THROUGH USPS FACILITY at ABILENE TX DISTRIBUTION CENTER
USPS® Certified Mail	02-25-2025 05:04 AM	[USPS] - DEPARTED USPS REGIONAL FACILITY at ABILENE TX DISTRIBUTION CENTER
USPS® Certified Mail	02-25-2025 11:55 AM	[USPS] - NO AUTHORIZED RECIPIENT AVAILABLE at ABILENE,TX
USPS® Certified Mail	03-02-2025 04:05 AM	[USPS] - REMINDER TO SCHEDULE REDELIVERY at ABILENE,TX

Transaction Details

Recipient:	Date Created:	02/20/2025 11:10 AM
Balam Resources LLC	USPS Article Number:	9314869904300131850929
4411 W. Dengar Ave	Return Receipt Article Number:	Not Applicable
Midland, TX 79707		
Sender:	Service Options:	Return Receipt - Electronic
Abadie & Schill PC		Certified Mail
555 Rivergate Lane, Ste. B4-180	Mail Service:	Certified
Durango, CO 81301	Reference #:	4230.02 - 25185 The Dude
	Postage:	\$2.04
	Certified Mail Fees:	\$7.47
Transaction created by: abadieschill	Status:	Mailed
User ID: 21902		
Firm Mailing Book ID: None		
Batch ID: 303190		

Transaction History

Event Description	Event Date	Details
USPS® Certified Mail	02-20-2025 01:40 PM	[USPS] - PRESHIPMENT INFO SENT USPS AWAITS ITEM at DURANGO,CO
USPS® Certified Mail	02-21-2025 10:31 PM	[USPS] - ORIGIN ACCEPTANCE at DURANGO,CO
USPS® Certified Mail	02-21-2025 11:46 PM	[USPS] - PROCESSED THROUGH USPS FACILITY at ALBUQUERQUE,NM
USPS® Certified Mail	02-22-2025 11:20 AM	[USPS] - DEPARTED USPS REGIONAL FACILITY at ALBUQUERQUE,NM
USPS® Certified Mail	02-23-2025 08:34 PM	[USPS] - PROCESSED THROUGH USPS FACILITY at MIDLAND TX DISTRIBUTION CENTER
USPS® Certified Mail	02-24-2025 01:45 AM	[USPS] - PROCESSED THROUGH USPS FACILITY at MIDLAND TX DISTRIBUTION CENTER
USPS® Certified Mail	02-25-2025 03:09 PM	[USPS] - NO AUTHORIZED RECIPIENT AVAILABLE at MIDLAND,TX
USPS® Certified Mail	03-02-2025 04:08 AM	[USPS] - REMINDER TO SCHEDULE REDELIVERY at MIDLAND,TX

Transaction Details

Recipient: Franklin Don Chester 904 Airport Avenue Carlsbad, NM 88220	Date Created: USPS Article Number: Return Receipt Article Number:	02/20/2025 11:10 AM 9314869904300131850868 Not Applicable
Sender: Abadie & Schill PC 555 Rivergate Lane, Ste. B4-180 Durango, CO 81301	Service Options: Mail Service: Reference #: Postage: Certified Mail Fees: Status:	Return Receipt - Electronic Certified Mail Certified 4230.02 - 25185 The Dude \$2.04 \$7.47 Mailed
Transaction created by: User ID: Firm Mailing Book ID: Batch ID:	abadieschill 21902 None 303190	

Transaction History

Event Description	Event Date	Details
USPS® Certified Mail	02-20-2025 01:40 PM	[USPS] - PRESHIPMENT INFO SENT USPS AWAITS ITEM at DURANGO,CO
USPS® Certified Mail	02-21-2025 10:33 PM	[USPS] - ORIGIN ACCEPTANCE at DURANGO,CO
USPS® Certified Mail	02-21-2025 11:48 PM	[USPS] - PROCESSED THROUGH USPS FACILITY at ALBUQUERQUE,NM
USPS® Certified Mail	02-22-2025 11:20 AM	[USPS] - DEPARTED USPS REGIONAL FACILITY at ALBUQUERQUE,NM
USPS® Certified Mail	02-23-2025 06:34 PM	[USPS] - PROCESSED THROUGH USPS FACILITY at LUBBOCK TX DISTRIBUTION CENTER
USPS® Certified Mail	02-23-2025 07:53 PM	[USPS] - PROCESSED THROUGH USPS FACILITY at LUBBOCK TX DISTRIBUTION CENTER
USPS® Certified Mail	02-24-2025 07:49 AM	[USPS] - DEPARTED USPS REGIONAL FACILITY at LUBBOCK TX DISTRIBUTION CENTER
USPS® Certified Mail	02-24-2025 01:50 PM	[USPS] - NO AUTHORIZED RECIPIENT AVAILABLE at CARLSBAD,NM
USPS® Certified Mail	03-01-2025 04:32 AM	[USPS] - REMINDER TO SCHEDULE REDELIVERY at CARLSBAD,NM

Transaction Details

Recipient:	Date Created:	02/20/2025 11:10 AM
Beverly Greenwood Scheppeke	USPS Article Number:	9314869904300131850820
1752 CR 1390	Return Receipt Article Number:	Not Applicable
Blanchard , OK 73010		
Sender:	Service Options:	Return Receipt - Electronic
Abadie & Schill PC		Certified Mail
555 Rivergate Lane, Ste. B4-180	Mail Service:	Certified
Durango, CO 81301	Reference #:	4230.02 - 25185 The Dude
	Postage:	\$2.04
	Certified Mail Fees:	\$7.47
Transaction created by: abadieschill	Status:	Mailed
User ID: 21902		
Firm Mailing Book ID: None		
Batch ID: 303190		

Transaction History

Event Description	Event Date	Details
USPS® Certified Mail	02-20-2025 01:40 PM	[USPS] - PRESHIPMENT INFO SENT USPS AWAITS ITEM at DURANGO,CO
USPS® Certified Mail	02-21-2025 10:31 PM	[USPS] - ORIGIN ACCEPTANCE at DURANGO,CO
USPS® Certified Mail	02-21-2025 11:46 PM	[USPS] - PROCESSED THROUGH USPS FACILITY at ALBUQUERQUE,NM
USPS® Certified Mail	02-22-2025 11:20 AM	[USPS] - DEPARTED USPS REGIONAL FACILITY at ALBUQUERQUE,NM
USPS® Certified Mail	02-23-2025 02:21 PM	[USPS] - PROCESSED THROUGH USPS FACILITY at OKLAHOMA CITY OK DISTRIBUTION C
USPS® Certified Mail	02-23-2025 10:45 PM	[USPS] - PROCESSED THROUGH USPS FACILITY at OKLAHOMA CITY OK DISTRIBUTION C
USPS® Certified Mail	02-24-2025 02:58 PM	[USPS] - NO AUTHORIZED RECIPIENT AVAILABLE at BLANCHARD,OK
USPS® Certified Mail	03-01-2025 04:15 AM	[USPS] - REMINDER TO SCHEDULE REDELIVERY at BLANCHARD,OK

Transaction Details

Recipient: Security Federal Savings and Loan Association c/o TBK Bank 12700 Park Central Dr. #1700 Dallas, TX 75251	Date Created: 02/20/2025 11:10 AM USPS Article Number: 9314869904300131850790 Return Receipt Article Number: Not Applicable
Sender: Abadie & Schill PC 555 Rivergate Lane, Ste. B4-180 Durango, CO 81301	Service Options: Return Receipt - Electronic Certified Mail Mail Service: Certified Reference #: 4230.02 - 25185 The Dude Postage: \$2.04 Certified Mail Fees: \$7.47 Status: Mailed
Transaction created by: abadieschill User ID: 21902 Firm Mailing Book ID: None Batch ID: 303190	

Transaction History

Event Description	Event Date	Details
USPS® Certified Mail	02-20-2025 01:40 PM	[USPS] - PRESHIPMENT INFO SENT USPS AWAITS ITEM at DURANGO,CO
USPS® Certified Mail	02-21-2025 10:31 PM	[USPS] - ORIGIN ACCEPTANCE at DURANGO,CO
USPS® Certified Mail	02-21-2025 11:46 PM	[USPS] - PROCESSED THROUGH USPS FACILITY at ALBUQUERQUE,NM
USPS® Certified Mail	02-22-2025 11:20 AM	[USPS] - DEPARTED USPS REGIONAL FACILITY at ALBUQUERQUE,NM
USPS® Certified Mail	02-23-2025 04:15 PM	[USPS] - PROCESSED THROUGH USPS FACILITY at DALLAS TX DISTRIBUTION CENTER
USPS® Certified Mail	02-23-2025 06:25 PM	[USPS] - PROCESSED THROUGH USPS FACILITY at DALLAS TX DISTRIBUTION CENTER
USPS® Certified Mail	02-24-2025 06:38 AM	[USPS] - DEPARTED USPS REGIONAL FACILITY at DALLAS TX DISTRIBUTION CENTER

Transaction Details

Recipient:	Date Created:	02/20/2025 11:10 AM
Red River Energy Partners LLC	USPS Article Number:	9314869904300131850721
P.O. Box 1149	Return Receipt Article Number:	Not Applicable
Covington, LA 70434		
Sender:	Service Options:	Return Receipt - Electronic
Abadie & Schill PC		Certified Mail
555 Rivergate Lane, Ste. B4-180	Mail Service:	Certified
Durango, CO 81301	Reference #:	4230.02 - 25185 The Dude
	Postage:	\$2.04
	Certified Mail Fees:	\$7.47
Transaction created by: abadieschill	Status:	Mailed
User ID: 21902		
Firm Mailing Book ID: None		
Batch ID: 303190		

Transaction History

Event Description	Event Date	Details
USPS® Certified Mail	02-20-2025 01:40 PM	[USPS] - PRESHIPMENT INFO SENT USPS AWAITS ITEM at DURANGO,CO
USPS® Certified Mail	02-21-2025 10:31 PM	[USPS] - ORIGIN ACCEPTANCE at DURANGO,CO
USPS® Certified Mail	02-21-2025 11:46 PM	[USPS] - PROCESSED THROUGH USPS FACILITY at ALBUQUERQUE,NM
USPS® Certified Mail	02-22-2025 12:53 AM	[USPS] - PROCESSED THROUGH USPS FACILITY at ALBUQUERQUE,NM
USPS® Certified Mail	02-22-2025 11:20 AM	[USPS] - DEPARTED USPS REGIONAL FACILITY at ALBUQUERQUE,NM
USPS® Certified Mail	03-01-2025 09:52 PM	[USPS] - PROCESSED THROUGH USPS FACILITY at NEW ORLEANS LA DISTRIBUTION CEN
USPS® Certified Mail	03-02-2025 11:45 AM	[USPS] - PROCESSED THROUGH USPS FACILITY at NEW ORLEANS LA DISTRIBUTION CEN

Transaction Details

Recipient:	Date Created:	02/20/2025 11:10 AM
Lynda Steinback Graham	USPS Article Number:	9314869904300131850714
219 North Walnut Street	Return Receipt Article Number:	Not Applicable
Apt. A		
Milford, DE 19963	Service Options:	Return Receipt - Electronic
		Certified Mail
Sender:	Mail Service:	Certified
Abadie & Schill PC	Reference #:	4230.02 - 25185 The Dude
555 Rivergate Lane, Ste. B4-180	Postage:	\$2.04
Durango, CO 81301	Certified Mail Fees:	\$7.47
	Status:	Mailed
Transaction created by:	abadieschill	
User ID:	21902	
Firm Mailing Book ID:	None	
Batch ID:	303190	

Transaction History

Event Description	Event Date	Details
USPS® Certified Mail	02-20-2025 01:40 PM	[USPS] - PRESHIPMENT INFO SENT USPS AWAITS ITEM at DURANGO,CO
USPS® Certified Mail	02-21-2025 10:31 PM	[USPS] - ORIGIN ACCEPTANCE at DURANGO,CO
USPS® Certified Mail	02-21-2025 11:46 PM	[USPS] - PROCESSED THROUGH USPS FACILITY at ALBUQUERQUE,NM
USPS® Certified Mail	02-22-2025 12:53 AM	[USPS] - PROCESSED THROUGH USPS FACILITY at ALBUQUERQUE,NM
USPS® Certified Mail	02-22-2025 11:20 AM	[USPS] - DEPARTED USPS REGIONAL FACILITY at ALBUQUERQUE,NM
USPS® Certified Mail	02-23-2025 04:46 PM	[USPS] - PROCESSED THROUGH USPS FACILITY at WILMINGTON DE DISTRIBUTION CENT
USPS® Certified Mail	02-23-2025 06:50 PM	[USPS] - PROCESSED THROUGH USPS FACILITY at WILMINGTON DE DISTRIBUTION CENT
USPS® Certified Mail	02-24-2025 12:20 PM	[USPS] - DEPARTED USPS REGIONAL FACILITY at WILMINGTON DE DISTRIBUTION CENT
USPS® Certified Mail	02-24-2025 12:42 PM	[USPS] - NO AUTHORIZED RECIPIENT AVAILABLE at MILFORD,DE
USPS® Certified Mail	02-25-2025 10:05 AM	[USPS] - AVAILABLE FOR REDLVRY OR PICKUP at MILFORD,DE
USPS® Certified Mail	03-01-2025 04:02 AM	[USPS] - REMINDER TO SCHEDULE REDELIVERY at MILFORD,DE

Transaction Details

Recipient:	Date Created:	02/20/2025 11:10 AM
Orbin and Verneal Little	USPS Article Number:	9314869904300131851537
3515 El Paso Blvd.	Return Receipt Article Number:	Not Applicable
Carlsbad, NM 88220		
Sender:	Service Options:	Return Receipt - Electronic
Abadie & Schill PC		Certified Mail
555 Rivergate Lane, Ste. B4-180	Mail Service:	Certified
Durango, CO 81301	Reference #:	4230.02 - 25185 The Dude
	Postage:	\$2.04
	Certified Mail Fees:	\$7.47
Transaction created by: abadieschill	Status:	Returned to Sender
User ID: 21902		
Firm Mailing Book ID: None		
Batch ID: 303190		

Transaction History

Event Description	Event Date	Details
USPS® Certified Mail	02-20-2025 01:40 PM	[USPS] - PRESHIPMENT INFO SENT USPS AWAITS ITEM at DURANGO,CO
USPS® Certified Mail	02-21-2025 10:30 PM	[USPS] - ORIGIN ACCEPTANCE at DURANGO,CO
USPS® Certified Mail	02-21-2025 11:45 PM	[USPS] - PROCESSED THROUGH USPS FACILITY at ALBUQUERQUE,NM
USPS® Certified Mail	02-22-2025 11:20 AM	[USPS] - DEPARTED USPS REGIONAL FACILITY at ALBUQUERQUE,NM
USPS® Certified Mail	02-23-2025 06:56 PM	[USPS] - PROCESSED THROUGH USPS FACILITY at LUBBOCK TX DISTRIBUTION CENTER
USPS® Certified Mail	02-23-2025 07:47 PM	[USPS] - PROCESSED THROUGH USPS FACILITY at LUBBOCK TX DISTRIBUTION CENTER
USPS® Certified Mail	02-24-2025 07:49 AM	[USPS] - DEPARTED USPS REGIONAL FACILITY at LUBBOCK TX DISTRIBUTION CENTER
USPS® Certified Mail	02-24-2025 08:34 AM	[USPS] - RETURN TO SENDER at CARLSBAD,NM
USPS® Certified Mail	02-27-2025 11:33 AM	[USPS] - PROCESSED THROUGH USPS FACILITY at OKLAHOMA CITY OK DISTRIBUTION C
USPS® Certified Mail	02-28-2025 08:49 AM	[USPS] - DEPARTED USPS REGIONAL FACILITY at OKLAHOMA CITY OK DISTRIBUTION C
USPS® Certified Mail	03-03-2025 10:55 AM	[USPS] - DELIVERED TO AGENT FRONT DESKMAIL ROOM at DURANGO,CO

Transaction Details

Recipient:	Date Created:	02/20/2025 11:10 AM
Estate of Canuto Salcido Jr.	USPS Article Number:	9314869904300131851490
c/o Matilda Salcido	Return Receipt Article Number:	Not Applicable
910 W. Tansil Street		
Carlsbad, NM 88220	Service Options:	Return Receipt - Electronic
		Certified Mail
Sender:	Mail Service:	Certified
Abadie & Schill PC	Reference #:	4230.02 - 25185 The Dude
555 Rivergate Lane, Ste. B4-180	Postage:	\$2.04
Durango, CO 81301	Certified Mail Fees:	\$7.47
	Status:	Returned to Sender
Transaction created by:	abadieschill	
User ID:	21902	
Firm Mailing Book ID:	None	
Batch ID:	303190	

Transaction History

Event Description	Event Date	Details
USPS® Certified Mail	02-20-2025 01:40 PM	[USPS] - PRESHIPMENT INFO SENT USPS AWAITS ITEM at DURANGO,CO
USPS® Certified Mail	02-21-2025 10:32 PM	[USPS] - ORIGIN ACCEPTANCE at DURANGO,CO
USPS® Certified Mail	02-21-2025 11:47 PM	[USPS] - PROCESSED THROUGH USPS FACILITY at ALBUQUERQUE,NM
USPS® Certified Mail	02-22-2025 11:20 AM	[USPS] - DEPARTED USPS REGIONAL FACILITY at ALBUQUERQUE,NM
USPS® Certified Mail	02-23-2025 06:34 PM	[USPS] - PROCESSED THROUGH USPS FACILITY at LUBBOCK TX DISTRIBUTION CENTER
USPS® Certified Mail	02-23-2025 07:53 PM	[USPS] - PROCESSED THROUGH USPS FACILITY at LUBBOCK TX DISTRIBUTION CENTER
USPS® Certified Mail	02-24-2025 07:49 AM	[USPS] - DEPARTED USPS REGIONAL FACILITY at LUBBOCK TX DISTRIBUTION CENTER
USPS® Certified Mail	02-24-2025 05:38 PM	[USPS] - ADDRESSEE UNKNOWN at CARLSBAD,NM
USPS® Certified Mail	02-27-2025 09:57 AM	[USPS] - PROCESSED THROUGH USPS FACILITY at OKLAHOMA CITY OK DISTRIBUTION C
USPS® Certified Mail	02-28-2025 08:49 AM	[USPS] - DEPARTED USPS REGIONAL FACILITY at OKLAHOMA CITY OK DISTRIBUTION C
USPS® Certified Mail	03-03-2025 10:54 AM	[USPS] - DELIVERED TO AGENT FRONT DESKMAIL ROOM at DURANGO,CO

Transaction Details

Recipient: Lura Lee Gann 1012 Spring Street Carlsbad, NM 88220	Date Created: USPS Article Number: Return Receipt Article Number:	02/20/2025 11:10 AM 9314869904300131851216 Not Applicable
Sender: Abadie & Schill PC 555 Rivergate Lane, Ste. B4-180 Durango, CO 81301	Service Options: Mail Service: Reference #: Postage: Certified Mail Fees: Status:	Return Receipt - Electronic Certified Mail Certified 4230.02 - 25185 The Dude \$2.04 \$7.47 Returned to Sender
Transaction created by: User ID: Firm Mailing Book ID: Batch ID:	abadieschill 21902 None 303190	

Transaction History

Event Description	Event Date	Details
USPS® Certified Mail	02-20-2025 01:40 PM	[USPS] - PRESHIPMENT INFO SENT USPS AWAITS ITEM at DURANGO,CO
USPS® Certified Mail	02-21-2025 10:31 PM	[USPS] - ORIGIN ACCEPTANCE at DURANGO,CO
USPS® Certified Mail	02-21-2025 11:46 PM	[USPS] - PROCESSED THROUGH USPS FACILITY at ALBUQUERQUE,NM
USPS® Certified Mail	02-22-2025 11:20 AM	[USPS] - DEPARTED USPS REGIONAL FACILITY at ALBUQUERQUE,NM
USPS® Certified Mail	02-23-2025 06:34 PM	[USPS] - PROCESSED THROUGH USPS FACILITY at LUBBOCK TX DISTRIBUTION CENTER
USPS® Certified Mail	02-23-2025 08:23 PM	[USPS] - PROCESSED THROUGH USPS FACILITY at LUBBOCK TX DISTRIBUTION CENTER
USPS® Certified Mail	02-24-2025 07:49 AM	[USPS] - DEPARTED USPS REGIONAL FACILITY at LUBBOCK TX DISTRIBUTION CENTER
USPS® Certified Mail	02-24-2025 08:36 AM	[USPS] - ARRIVAL AT UNIT at CARLSBAD,NM
USPS® Certified Mail	02-24-2025 08:47 AM	[USPS] - OUT FOR DELIVERY at CARLSBAD,NM
USPS® Certified Mail	02-24-2025 12:42 PM	[USPS] - ADDRESSEE UNKNOWN at CARLSBAD,NM
USPS® Certified Mail	02-27-2025 09:57 AM	[USPS] - PROCESSED THROUGH USPS FACILITY at OKLAHOMA CITY OK DISTRIBUTION C
USPS® Certified Mail	02-28-2025 08:49 AM	[USPS] - DEPARTED USPS REGIONAL FACILITY at OKLAHOMA CITY OK DISTRIBUTION C
USPS® Certified Mail	03-01-2025 02:39 PM	[USPS] - PROCESSED THROUGH USPS FACILITY at ALBUQUERQUE,NM
USPS® Certified Mail	03-01-2025 02:39 PM	[USPS] - PROCESSED THROUGH USPS FACILITY at ALBUQUERQUE,NM
USPS® Certified Mail	03-02-2025 08:19 PM	[USPS] - PROCESSED THROUGH USPS FACILITY at ALBUQUERQUE,NM
USPS® Certified Mail	03-03-2025 10:54 AM	[USPS] - DELIVERED TO AGENT FRONT DESKMAIL ROOM at DURANGO,CO

Transaction Details

Recipient:	Date Created:	02/20/2025 11:10 AM
Leilani Susan Buxton	USPS Article Number:	9314869904300131851117
9 Sagebrush Trail	Return Receipt Article Number:	Not Applicable
Artesia, NM 88210		
Sender:	Service Options:	Return Receipt - Electronic
Abadie & Schill PC		Certified Mail
555 Rivergate Lane, Ste. B4-180	Mail Service:	Certified
Durango, CO 81301	Reference #:	4230.02 - 25185 The Dude
	Postage:	\$2.04
	Certified Mail Fees:	\$7.47
Transaction created by: abadieschill	Status:	Returned to Sender
User ID: 21902		
Firm Mailing Book ID: None		
Batch ID: 303190		

Transaction History

Event Description	Event Date	Details
USPS® Certified Mail	02-20-2025 01:40 PM	[USPS] - PRESHIPMENT INFO SENT USPS AWAITS ITEM at DURANGO,CO
USPS® Certified Mail	02-21-2025 10:31 PM	[USPS] - ORIGIN ACCEPTANCE at DURANGO,CO
USPS® Certified Mail	02-21-2025 11:46 PM	[USPS] - PROCESSED THROUGH USPS FACILITY at ALBUQUERQUE,NM
USPS® Certified Mail	02-22-2025 11:20 AM	[USPS] - DEPARTED USPS REGIONAL FACILITY at ALBUQUERQUE,NM
USPS® Certified Mail	02-23-2025 06:34 PM	[USPS] - PROCESSED THROUGH USPS FACILITY at LUBBOCK TX DISTRIBUTION CENTER
USPS® Certified Mail	02-23-2025 07:50 PM	[USPS] - PROCESSED THROUGH USPS FACILITY at LUBBOCK TX DISTRIBUTION CENTER
USPS® Certified Mail	02-24-2025 07:49 AM	[USPS] - DEPARTED USPS REGIONAL FACILITY at LUBBOCK TX DISTRIBUTION CENTER
USPS® Certified Mail	02-24-2025 04:56 PM	[USPS] - VACANT at ARTESIA,NM
USPS® Certified Mail	02-27-2025 11:40 AM	[USPS] - PROCESSED THROUGH USPS FACILITY at OKLAHOMA CITY OK DISTRIBUTION C
USPS® Certified Mail	02-28-2025 08:49 AM	[USPS] - DEPARTED USPS REGIONAL FACILITY at OKLAHOMA CITY OK DISTRIBUTION C
USPS® Certified Mail	03-03-2025 10:54 AM	[USPS] - DELIVERED TO AGENT FRONT DESKMAIL ROOM at DURANGO,CO

Transaction Details

Recipient:	Date Created:	02/20/2025 11:10 AM
Sunnyview Developers Inc.	USPS Article Number:	9314869904300131850882
c/o John S. Pike	Return Receipt Article Number:	Not Applicable
501 E. Russell		
Carlsbad, NM 88220	Service Options:	Return Receipt - Electronic
		Certified Mail
Sender:	Mail Service:	Certified
Abadie & Schill PC	Reference #:	4230.02 - 25185 The Dude
555 Rivergate Lane, Ste. B4-180	Postage:	\$2.04
Durango, CO 81301	Certified Mail Fees:	\$7.47
	Status:	Returned to Sender
Transaction created by:	abadieschill	
User ID:	21902	
Firm Mailing Book ID:	None	
Batch ID:	303190	

Transaction History

Event Description	Event Date	Details
USPS® Certified Mail	02-20-2025 01:40 PM	[USPS] - PRESHIPMENT INFO SENT USPS AWAITS ITEM at DURANGO,CO
USPS® Certified Mail	02-21-2025 10:33 PM	[USPS] - ORIGIN ACCEPTANCE at DURANGO,CO
USPS® Certified Mail	02-21-2025 11:48 PM	[USPS] - PROCESSED THROUGH USPS FACILITY at ALBUQUERQUE,NM
USPS® Certified Mail	02-22-2025 11:20 AM	[USPS] - DEPARTED USPS REGIONAL FACILITY at ALBUQUERQUE,NM
USPS® Certified Mail	02-23-2025 06:34 PM	[USPS] - PROCESSED THROUGH USPS FACILITY at LUBBOCK TX DISTRIBUTION CENTER
USPS® Certified Mail	02-23-2025 07:53 PM	[USPS] - PROCESSED THROUGH USPS FACILITY at LUBBOCK TX DISTRIBUTION CENTER
USPS® Certified Mail	02-24-2025 07:49 AM	[USPS] - DEPARTED USPS REGIONAL FACILITY at LUBBOCK TX DISTRIBUTION CENTER
USPS® Certified Mail	02-24-2025 09:29 AM	[USPS] - NO SUCH NUMBER at CARLSBAD,NM
USPS® Certified Mail	02-26-2025 03:37 PM	[USPS] - PROCESSED THROUGH USPS FACILITY at OKLAHOMA CITY OK DISTRIBUTION C
USPS® Certified Mail	02-27-2025 09:03 AM	[USPS] - DEPARTED USPS REGIONAL FACILITY at OKLAHOMA CITY OK DISTRIBUTION C
USPS® Certified Mail	03-03-2025 10:54 AM	[USPS] - DELIVERED TO AGENT FRONT DESKMAIL ROOM at DURANGO,CO

Transaction Details

Recipient:	Date Created:	02/20/2025 11:10 AM
MaryBelle DeLeon	USPS Article Number:	9314869904300131850851
1107 Irving Street	Return Receipt Article Number:	Not Applicable
Carlsbad, NM 88220		
Sender:	Service Options:	Return Receipt - Electronic
Abadie & Schill PC		Certified Mail
555 Rivergate Lane, Ste. B4-180	Mail Service:	Certified
Durango, CO 81301	Reference #:	4230.02 - 25185 The Dude
	Postage:	\$2.04
	Certified Mail Fees:	\$7.47
Transaction created by: abadieschill	Status:	Returned to Sender
User ID: 21902		
Firm Mailing Book ID: None		
Batch ID: 303190		

Transaction History

Event Description	Event Date	Details
USPS® Certified Mail	02-20-2025 01:40 PM	[USPS] - PRESHIPMENT INFO SENT USPS AWAITS ITEM at DURANGO,CO
USPS® Certified Mail	02-21-2025 10:33 PM	[USPS] - ORIGIN ACCEPTANCE at DURANGO,CO
USPS® Certified Mail	02-21-2025 11:48 PM	[USPS] - PROCESSED THROUGH USPS FACILITY at ALBUQUERQUE,NM
USPS® Certified Mail	02-22-2025 11:20 AM	[USPS] - DEPARTED USPS REGIONAL FACILITY at ALBUQUERQUE,NM
USPS® Certified Mail	02-23-2025 06:34 PM	[USPS] - PROCESSED THROUGH USPS FACILITY at LUBBOCK TX DISTRIBUTION CENTER
USPS® Certified Mail	02-23-2025 07:53 PM	[USPS] - PROCESSED THROUGH USPS FACILITY at LUBBOCK TX DISTRIBUTION CENTER
USPS® Certified Mail	02-24-2025 07:49 AM	[USPS] - DEPARTED USPS REGIONAL FACILITY at LUBBOCK TX DISTRIBUTION CENTER
USPS® Certified Mail	02-24-2025 06:59 PM	[USPS] - ADDRESSEE UNKNOWN at CARLSBAD,NM
USPS® Certified Mail	02-27-2025 09:57 AM	[USPS] - PROCESSED THROUGH USPS FACILITY at OKLAHOMA CITY OK DISTRIBUTION C
USPS® Certified Mail	02-28-2025 08:49 AM	[USPS] - DEPARTED USPS REGIONAL FACILITY at OKLAHOMA CITY OK DISTRIBUTION C
USPS® Certified Mail	03-03-2025 10:55 AM	[USPS] - DELIVERED TO AGENT FRONT DESKMAIL ROOM at DURANGO,CO

Transaction Details

Recipient:	Date Created:	02/20/2025 11:10 AM
Janeth Perry	USPS Article Number:	9314869904300131850738
P.O. Box 532	Return Receipt Article Number:	Not Applicable
Van Buren, AR 72957		
Sender:	Service Options:	Return Receipt - Electronic
Abadie & Schill PC		Certified Mail
555 Rivergate Lane, Ste. B4-180	Mail Service:	Certified
Durango, CO 81301	Reference #:	4230.02 - 25185 The Dude
	Postage:	\$2.04
	Certified Mail Fees:	\$7.47
Transaction created by: abadieschill	Status:	Returned to Sender
User ID: 21902		
Firm Mailing Book ID: None		
Batch ID: 303190		

Transaction History

Event Description	Event Date	Details
USPS® Certified Mail	02-20-2025 01:40 PM	[USPS] - PRESHPMENT INFO SENT USPS AWAITS ITEM at DURANGO,CO
USPS® Certified Mail	02-21-2025 10:31 PM	[USPS] - ORIGIN ACCEPTANCE at DURANGO,CO
USPS® Certified Mail	02-21-2025 11:46 PM	[USPS] - PROCESSED THROUGH USPS FACILITY at ALBUQUERQUE,NM
USPS® Certified Mail	02-22-2025 12:53 AM	[USPS] - PROCESSED THROUGH USPS FACILITY at ALBUQUERQUE,NM
USPS® Certified Mail	02-22-2025 11:20 AM	[USPS] - DEPARTED USPS REGIONAL FACILITY at ALBUQUERQUE,NM
USPS® Certified Mail	02-24-2025 02:19 PM	[USPS] - PROCESSED THROUGH USPS FACILITY at FAYETTEVILLE AR DISTRIBUTION CE
USPS® Certified Mail	02-25-2025 10:02 AM	[USPS] - ARRIVAL AT UNIT at VAN BUREN,AR
USPS® Certified Mail	02-25-2025 10:06 AM	[USPS] - AVAILABLE FOR PICKUP at VAN BUREN,AR
USPS® Certified Mail	02-25-2025 10:17 AM	[USPS] - VACANT at VAN BUREN,AR
USPS® Certified Mail	03-01-2025 02:39 PM	[USPS] - PROCESSED THROUGH USPS FACILITY at ALBUQUERQUE,NM
USPS® Certified Mail	03-01-2025 02:39 PM	[USPS] - PROCESSED THROUGH USPS FACILITY at ALBUQUERQUE,NM
USPS® Certified Mail	03-02-2025 08:19 PM	[USPS] - PROCESSED THROUGH USPS FACILITY at ALBUQUERQUE,NM
USPS® Certified Mail	03-03-2025 10:54 AM	[USPS] - DELIVERED TO AGENT FRONT DESKMAIL ROOM at DURANGO,CO

Transaction Details

Recipient:	Date Created:	02/20/2025 11:10 AM
Michael Collier	USPS Article Number:	9314869904300131851568
332 W. Main Street	Return Receipt Article Number:	Not Applicable
Vernal, UT 84078		
Sender:	Service Options:	Return Receipt - Electronic
Abadie & Schill PC		Certified Mail
555 Rivergate Lane, Ste. B4-180	Mail Service:	Certified
Durango, CO 81301	Reference #:	4230.02 - 25185 The Dude
	Postage:	\$2.04
	Certified Mail Fees:	\$7.47
Transaction created by: abadieschill	Status:	To be Returned
User ID: 21902		
Firm Mailing Book ID: None		
Batch ID: 303190		

Transaction History

Event Description	Event Date	Details
USPS® Certified Mail	02-20-2025 01:40 PM	[USPS] - PRESHIPMENT INFO SENT USPS AWAITS ITEM at DURANGO,CO
USPS® Certified Mail	02-21-2025 10:30 PM	[USPS] - ORIGIN ACCEPTANCE at DURANGO,CO
USPS® Certified Mail	02-21-2025 11:45 PM	[USPS] - PROCESSED THROUGH USPS FACILITY at ALBUQUERQUE,NM
USPS® Certified Mail	02-22-2025 11:20 AM	[USPS] - DEPARTED USPS REGIONAL FACILITY at ALBUQUERQUE,NM
USPS® Certified Mail	02-23-2025 03:22 PM	[USPS] - PROCESSED THROUGH USPS FACILITY at SALT LAKE CITY UT DISTRIBUTION
USPS® Certified Mail	02-23-2025 08:52 PM	[USPS] - PROCESSED THROUGH USPS FACILITY at SALT LAKE CITY UT DISTRIBUTION
USPS® Certified Mail	02-24-2025 03:43 PM	[USPS] - REFUSED at VERNAL,UT

Transaction Details

Recipient:	Date Created:	02/20/2025 11:10 AM
Edward Newton	USPS Article Number:	9314869904300131851551
318 K Street	Return Receipt Article Number:	Not Applicable
Carlsbad, NM 88220		
Sender:	Service Options:	Return Receipt - Electronic
Abadie & Schill PC		Certified Mail
555 Rivergate Lane, Ste. B4-180	Mail Service:	Certified
Durango, CO 81301	Reference #:	4230.02 - 25185 The Dude
	Postage:	\$2.04
	Certified Mail Fees:	\$7.47
Transaction created by: abadieschill	Status:	To be Returned
User ID: 21902		
Firm Mailing Book ID: None		
Batch ID: 303190		

Transaction History

Event Description	Event Date	Details
USPS® Certified Mail	02-20-2025 01:40 PM	[USPS] - PRESHIPMENT INFO SENT USPS AWAITS ITEM at DURANGO,CO
USPS® Certified Mail	02-21-2025 10:30 PM	[USPS] - ORIGIN ACCEPTANCE at DURANGO,CO
USPS® Certified Mail	02-21-2025 11:45 PM	[USPS] - PROCESSED THROUGH USPS FACILITY at ALBUQUERQUE,NM
USPS® Certified Mail	02-22-2025 11:20 AM	[USPS] - DEPARTED USPS REGIONAL FACILITY at ALBUQUERQUE,NM
USPS® Certified Mail	02-23-2025 06:56 PM	[USPS] - PROCESSED THROUGH USPS FACILITY at LUBBOCK TX DISTRIBUTION CENTER
USPS® Certified Mail	02-23-2025 07:47 PM	[USPS] - PROCESSED THROUGH USPS FACILITY at LUBBOCK TX DISTRIBUTION CENTER
USPS® Certified Mail	02-24-2025 07:49 AM	[USPS] - DEPARTED USPS REGIONAL FACILITY at LUBBOCK TX DISTRIBUTION CENTER
USPS® Certified Mail	02-24-2025 12:49 PM	[USPS] - ADDRESSEE UNKNOWN at CARLSBAD,NM
USPS® Certified Mail	02-27-2025 09:57 AM	[USPS] - PROCESSED THROUGH USPS FACILITY at OKLAHOMA CITY OK DISTRIBUTION C
USPS® Certified Mail	02-28-2025 08:49 AM	[USPS] - DEPARTED USPS REGIONAL FACILITY at OKLAHOMA CITY OK DISTRIBUTION C

Transaction Details

Recipient: Antonio J. Hernandez Rev. Trust 1104 W. Riverside Drive Carlsbad, NM 88220	Date Created: USPS Article Number: Return Receipt Article Number:	02/20/2025 11:10 AM 9314869904300131851452 Not Applicable
Sender: Abadie & Schill PC 555 Rivergate Lane, Ste. B4-180 Durango, CO 81301	Service Options: Mail Service: Reference #: Postage: Certified Mail Fees: Status:	Return Receipt - Electronic Certified Mail Certified 4230.02 - 25185 The Dude \$2.04 \$7.47 To be Returned
Transaction created by: User ID: Firm Mailing Book ID: Batch ID:	abadieschill 21902 None 303190	

Transaction History

Event Description	Event Date	Details
USPS® Certified Mail	02-20-2025 01:40 PM	[USPS] - PRESHIPMENT INFO SENT USPS AWAITS ITEM at DURANGO,CO
USPS® Certified Mail	02-21-2025 10:33 PM	[USPS] - ORIGIN ACCEPTANCE at DURANGO,CO
USPS® Certified Mail	02-21-2025 11:48 PM	[USPS] - PROCESSED THROUGH USPS FACILITY at ALBUQUERQUE,NM
USPS® Certified Mail	02-22-2025 11:20 AM	[USPS] - DEPARTED USPS REGIONAL FACILITY at ALBUQUERQUE,NM
USPS® Certified Mail	02-23-2025 06:34 PM	[USPS] - PROCESSED THROUGH USPS FACILITY at LUBBOCK TX DISTRIBUTION CENTER
USPS® Certified Mail	02-23-2025 07:53 PM	[USPS] - PROCESSED THROUGH USPS FACILITY at LUBBOCK TX DISTRIBUTION CENTER
USPS® Certified Mail	02-24-2025 07:49 AM	[USPS] - DEPARTED USPS REGIONAL FACILITY at LUBBOCK TX DISTRIBUTION CENTER
USPS® Certified Mail	02-24-2025 12:59 PM	[USPS] - NO AUTHORIZED RECIPIENT AVAILABLE at CARLSBAD,NM
USPS® Certified Mail	02-25-2025 09:10 AM	[USPS] - FORWARD EXPIRED at CARLSBAD,NM
USPS® Certified Mail	02-27-2025 12:12 PM	[USPS] - PROCESSED THROUGH USPS FACILITY at OKLAHOMA CITY OK DISTRIBUTION C
USPS® Certified Mail	02-28-2025 08:49 AM	[USPS] - DEPARTED USPS REGIONAL FACILITY at OKLAHOMA CITY OK DISTRIBUTION C

Transaction Details

Recipient:	Date Created:	02/20/2025 11:10 AM
Martha Ewing and Cecil Brininstool Trust	USPS Article Number:	9314869904300131851438
708 W. Riverside Drive	Return Receipt Article Number:	Not Applicable
Carlsbad, NM 88220		
Sender:	Service Options:	Return Receipt - Electronic
Abadie & Schill PC		Certified Mail
555 Rivergate Lane, Ste. B4-180	Mail Service:	Certified
Durango, CO 81301	Reference #:	4230.02 - 25185 The Dude
	Postage:	\$2.04
	Certified Mail Fees:	\$7.47
Transaction created by: abadieschill	Status:	To be Returned
User ID: 21902		
Firm Mailing Book ID: None		
Batch ID: 303190		

Transaction History

Event Description	Event Date	Details
USPS® Certified Mail	02-20-2025 01:40 PM	[USPS] - PRESHIPMENT INFO SENT USPS AWAITS ITEM at DURANGO,CO
USPS® Certified Mail	02-21-2025 10:33 PM	[USPS] - ORIGIN ACCEPTANCE at DURANGO,CO
USPS® Certified Mail	02-21-2025 11:48 PM	[USPS] - PROCESSED THROUGH USPS FACILITY at ALBUQUERQUE,NM
USPS® Certified Mail	02-22-2025 11:20 AM	[USPS] - DEPARTED USPS REGIONAL FACILITY at ALBUQUERQUE,NM
USPS® Certified Mail	02-23-2025 06:34 PM	[USPS] - PROCESSED THROUGH USPS FACILITY at LUBBOCK TX DISTRIBUTION CENTER
USPS® Certified Mail	02-23-2025 07:53 PM	[USPS] - PROCESSED THROUGH USPS FACILITY at LUBBOCK TX DISTRIBUTION CENTER
USPS® Certified Mail	02-24-2025 07:49 AM	[USPS] - DEPARTED USPS REGIONAL FACILITY at LUBBOCK TX DISTRIBUTION CENTER
USPS® Certified Mail	02-24-2025 12:34 PM	[USPS] - FORWARD EXPIRED at CARLSBAD,NM
USPS® Certified Mail	02-27-2025 12:11 PM	[USPS] - PROCESSED THROUGH USPS FACILITY at OKLAHOMA CITY OK DISTRIBUTION C
USPS® Certified Mail	02-28-2025 08:49 AM	[USPS] - DEPARTED USPS REGIONAL FACILITY at OKLAHOMA CITY OK DISTRIBUTION C

Transaction Details

Recipient:	Date Created:	02/20/2025 11:10 AM
Arthur A. Gorrell Jr. and Lloyd Gorrell	USPS Article Number:	9314869904300131851254
c/o Arthur A. Gorrell Jr.	Return Receipt Article Number:	Not Applicable
1211 W. Riverside Dr.		
Carlsbad, NM 88220	Service Options:	Return Receipt - Electronic
		Certified Mail
Sender:	Mail Service:	Certified
Abadie & Schill PC	Reference #:	4230.02 - 25185 The Dude
555 Rivergate Lane, Ste. B4-180	Postage:	\$2.04
Durango, CO 81301	Certified Mail Fees:	\$7.47
	Status:	To be Returned
Transaction created by:	abadieschill	
User ID:	21902	
Firm Mailing Book ID:	None	
Batch ID:	303190	

Transaction History

Event Description	Event Date	Details
USPS® Certified Mail	02-20-2025 01:40 PM	[USPS] - PRESHIPMENT INFO SENT USPS AWAITS ITEM at DURANGO,CO
USPS® Certified Mail	02-21-2025 10:31 PM	[USPS] - ORIGIN ACCEPTANCE at DURANGO,CO
USPS® Certified Mail	02-21-2025 11:46 PM	[USPS] - PROCESSED THROUGH USPS FACILITY at ALBUQUERQUE,NM
USPS® Certified Mail	02-22-2025 11:20 AM	[USPS] - DEPARTED USPS REGIONAL FACILITY at ALBUQUERQUE,NM
USPS® Certified Mail	02-23-2025 06:34 PM	[USPS] - PROCESSED THROUGH USPS FACILITY at LUBBOCK TX DISTRIBUTION CENTER
USPS® Certified Mail	02-23-2025 07:50 PM	[USPS] - PROCESSED THROUGH USPS FACILITY at LUBBOCK TX DISTRIBUTION CENTER
USPS® Certified Mail	02-24-2025 07:49 AM	[USPS] - DEPARTED USPS REGIONAL FACILITY at LUBBOCK TX DISTRIBUTION CENTER
USPS® Certified Mail	02-24-2025 03:14 PM	[USPS] - NO AUTHORIZED RECIPIENT AVAILABLE at CARLSBAD,NM
USPS® Certified Mail	02-25-2025 09:11 AM	[USPS] - FORWARD EXPIRED at CARLSBAD,NM
USPS® Certified Mail	02-27-2025 12:11 PM	[USPS] - PROCESSED THROUGH USPS FACILITY at OKLAHOMA CITY OK DISTRIBUTION C
USPS® Certified Mail	02-28-2025 08:49 AM	[USPS] - DEPARTED USPS REGIONAL FACILITY at OKLAHOMA CITY OK DISTRIBUTION C

Transaction Details

Recipient:	Date Created:	02/20/2025 11:10 AM
Lloyd and Christine Gorrell	USPS Article Number:	9314869904300131851247
c/o Arthur A. Gorrell Jr.	Return Receipt Article Number:	Not Applicable
1211 W. Riverside Dr.		
Carlsbad, NM 88220	Service Options:	Return Receipt - Electronic
		Certified Mail
Sender:	Mail Service:	Certified
Abadie & Schill PC	Reference #:	4230.02 - 25185 The Dude
555 Rivergate Lane, Ste. B4-180	Postage:	\$2.04
Durango, CO 81301	Certified Mail Fees:	\$7.47
	Status:	To be Returned
Transaction created by:	abadieschill	
User ID:	21902	
Firm Mailing Book ID:	None	
Batch ID:	303190	

Transaction History

Event Description	Event Date	Details
USPS® Certified Mail	02-20-2025 01:40 PM	[USPS] - PRESHIPMENT INFO SENT USPS AWAITS ITEM at DURANGO,CO
USPS® Certified Mail	02-21-2025 10:31 PM	[USPS] - ORIGIN ACCEPTANCE at DURANGO,CO
USPS® Certified Mail	02-21-2025 11:46 PM	[USPS] - PROCESSED THROUGH USPS FACILITY at ALBUQUERQUE,NM
USPS® Certified Mail	02-22-2025 11:20 AM	[USPS] - DEPARTED USPS REGIONAL FACILITY at ALBUQUERQUE,NM
USPS® Certified Mail	02-23-2025 06:34 PM	[USPS] - PROCESSED THROUGH USPS FACILITY at LUBBOCK TX DISTRIBUTION CENTER
USPS® Certified Mail	02-23-2025 07:50 PM	[USPS] - PROCESSED THROUGH USPS FACILITY at LUBBOCK TX DISTRIBUTION CENTER
USPS® Certified Mail	02-24-2025 07:49 AM	[USPS] - DEPARTED USPS REGIONAL FACILITY at LUBBOCK TX DISTRIBUTION CENTER
USPS® Certified Mail	02-24-2025 03:14 PM	[USPS] - NO AUTHORIZED RECIPIENT AVAILABLE at CARLSBAD,NM
USPS® Certified Mail	02-25-2025 09:10 AM	[USPS] - FORWARD EXPIRED at CARLSBAD,NM
USPS® Certified Mail	02-27-2025 12:11 PM	[USPS] - PROCESSED THROUGH USPS FACILITY at OKLAHOMA CITY OK DISTRIBUTION C
USPS® Certified Mail	02-28-2025 08:49 AM	[USPS] - DEPARTED USPS REGIONAL FACILITY at OKLAHOMA CITY OK DISTRIBUTION C

Transaction Details

Recipient:	Date Created:	02/20/2025 11:10 AM
Floyd J. Reich	USPS Article Number:	9314869904300131851193
900 N. Colorado	Return Receipt Article Number:	Not Applicable
Whitney, TX 76692		
Sender:	Service Options:	Return Receipt - Electronic
Abadie & Schill PC		Certified Mail
555 Rivergate Lane, Ste. B4-180	Mail Service:	Certified
Durango, CO 81301	Reference #:	4230.02 - 25185 The Dude
	Postage:	\$2.04
	Certified Mail Fees:	\$7.47
Transaction created by: abadieschill	Status:	To be Returned
User ID: 21902		
Firm Mailing Book ID: None		
Batch ID: 303190		

Transaction History

Event Description	Event Date	Details
USPS® Certified Mail	02-20-2025 01:40 PM	[USPS] - PRESHIPMENT INFO SENT USPS AWAITS ITEM at DURANGO,CO
USPS® Certified Mail	02-21-2025 10:31 PM	[USPS] - ORIGIN ACCEPTANCE at DURANGO,CO
USPS® Certified Mail	02-21-2025 11:46 PM	[USPS] - PROCESSED THROUGH USPS FACILITY at ALBUQUERQUE,NM
USPS® Certified Mail	02-22-2025 11:20 AM	[USPS] - DEPARTED USPS REGIONAL FACILITY at ALBUQUERQUE,NM
USPS® Certified Mail	02-23-2025 09:48 AM	[USPS] - PROCESSED THROUGH USPS FACILITY at FORT WORTH TX DISTRIBUTION CENT
USPS® Certified Mail	02-23-2025 08:00 PM	[USPS] - PROCESSED THROUGH USPS FACILITY at FORT WORTH TX DISTRIBUTION CENT
USPS® Certified Mail	02-24-2025 07:51 AM	[USPS] - ARRIVAL AT UNIT at WHITNEY,TX
USPS® Certified Mail	02-24-2025 08:02 AM	[USPS] - OUT FOR DELIVERY at WHITNEY,TX
USPS® Certified Mail	02-24-2025 10:38 AM	[USPS] - ADDRESSEE UNKNOWN at WHITNEY,TX

Transaction Details

Recipient:	Date Created:	02/20/2025 11:10 AM
A.A. Gorrell Jr and Helen Revocable Trust	USPS Article Number:	9314869904300131851179
c/o Arthur A. Gorrell Jr.	Return Receipt Article Number:	Not Applicable
1211 W. Riverside Dr.		
Carlsbad, NM 88220	Service Options:	Return Receipt - Electronic
		Certified Mail
Sender:	Mail Service:	Certified
Abadie & Schill PC	Reference #:	4230.02 - 25185 The Dude
555 Rivergate Lane, Ste. B4-180	Postage:	\$2.04
Durango, CO 81301	Certified Mail Fees:	\$7.47
	Status:	To be Returned
Transaction created by:	abadieschill	
User ID:	21902	
Firm Mailing Book ID:	None	
Batch ID:	303190	

Transaction History

Event Description	Event Date	Details
USPS® Certified Mail	02-20-2025 01:40 PM	[USPS] - PRESHIPMENT INFO SENT USPS AWAITS ITEM at DURANGO,CO
USPS® Certified Mail	02-21-2025 10:31 PM	[USPS] - ORIGIN ACCEPTANCE at DURANGO,CO
USPS® Certified Mail	02-21-2025 11:46 PM	[USPS] - PROCESSED THROUGH USPS FACILITY at ALBUQUERQUE,NM
USPS® Certified Mail	02-22-2025 11:20 AM	[USPS] - DEPARTED USPS REGIONAL FACILITY at ALBUQUERQUE,NM
USPS® Certified Mail	02-23-2025 06:34 PM	[USPS] - PROCESSED THROUGH USPS FACILITY at LUBBOCK TX DISTRIBUTION CENTER
USPS® Certified Mail	02-23-2025 07:50 PM	[USPS] - PROCESSED THROUGH USPS FACILITY at LUBBOCK TX DISTRIBUTION CENTER
USPS® Certified Mail	02-24-2025 07:49 AM	[USPS] - DEPARTED USPS REGIONAL FACILITY at LUBBOCK TX DISTRIBUTION CENTER
USPS® Certified Mail	02-24-2025 03:14 PM	[USPS] - NO AUTHORIZED RECIPIENT AVAILABLE at CARLSBAD,NM
USPS® Certified Mail	02-25-2025 09:11 AM	[USPS] - FORWARD EXPIRED at CARLSBAD,NM
USPS® Certified Mail	02-27-2025 12:11 PM	[USPS] - PROCESSED THROUGH USPS FACILITY at OKLAHOMA CITY OK DISTRIBUTION C
USPS® Certified Mail	02-28-2025 08:49 AM	[USPS] - DEPARTED USPS REGIONAL FACILITY at OKLAHOMA CITY OK DISTRIBUTION C

Transaction Details

Recipient:	Date Created:	02/20/2025 11:10 AM
Estate of Lula T. Gorrell	USPS Article Number:	9314869904300131851162
c/o Arthur A. Gorrell Jr.	Return Receipt Article Number:	Not Applicable
1211 W. Riverside Dr.		
Carlsbad, NM 88220	Service Options:	Return Receipt - Electronic
		Certified Mail
Sender:	Mail Service:	Certified
Abadie & Schill PC	Reference #:	4230.02 - 25185 The Dude
555 Rivergate Lane, Ste. B4-180	Postage:	\$2.04
Durango, CO 81301	Certified Mail Fees:	\$7.47
	Status:	To be Returned
Transaction created by:	abadieschill	
User ID:	21902	
Firm Mailing Book ID:	None	
Batch ID:	303190	

Transaction History

Event Description	Event Date	Details
USPS® Certified Mail	02-20-2025 01:40 PM	[USPS] - PRESHIPMENT INFO SENT USPS AWAITS ITEM at DURANGO,CO
USPS® Certified Mail	02-21-2025 10:31 PM	[USPS] - ORIGIN ACCEPTANCE at DURANGO,CO
USPS® Certified Mail	02-21-2025 11:46 PM	[USPS] - PROCESSED THROUGH USPS FACILITY at ALBUQUERQUE,NM
USPS® Certified Mail	02-22-2025 11:20 AM	[USPS] - DEPARTED USPS REGIONAL FACILITY at ALBUQUERQUE,NM
USPS® Certified Mail	02-23-2025 06:34 PM	[USPS] - PROCESSED THROUGH USPS FACILITY at LUBBOCK TX DISTRIBUTION CENTER
USPS® Certified Mail	02-23-2025 07:50 PM	[USPS] - PROCESSED THROUGH USPS FACILITY at LUBBOCK TX DISTRIBUTION CENTER
USPS® Certified Mail	02-24-2025 07:49 AM	[USPS] - DEPARTED USPS REGIONAL FACILITY at LUBBOCK TX DISTRIBUTION CENTER
USPS® Certified Mail	02-24-2025 03:14 PM	[USPS] - NO AUTHORIZED RECIPIENT AVAILABLE at CARLSBAD,NM
USPS® Certified Mail	02-25-2025 09:10 AM	[USPS] - FORWARD EXPIRED at CARLSBAD,NM
USPS® Certified Mail	02-27-2025 12:12 PM	[USPS] - PROCESSED THROUGH USPS FACILITY at OKLAHOMA CITY OK DISTRIBUTION C
USPS® Certified Mail	02-28-2025 08:49 AM	[USPS] - DEPARTED USPS REGIONAL FACILITY at OKLAHOMA CITY OK DISTRIBUTION C

Transaction Details

Recipient:	Date Created:	02/20/2025 11:10 AM
Ernestine P. Lara	USPS Article Number:	9314869904300131851131
206 Welshire	Return Receipt Article Number:	Not Applicable
Carlsbad, NM 88220		
Sender:	Service Options:	Return Receipt - Electronic
Abadie & Schill PC		Certified Mail
555 Rivergate Lane, Ste. B4-180	Mail Service:	Certified
Durango, CO 81301	Reference #:	4230.02 - 25185 The Dude
	Postage:	\$2.04
	Certified Mail Fees:	\$7.47
Transaction created by: abadieschill	Status:	To be Returned
User ID: 21902		
Firm Mailing Book ID: None		
Batch ID: 303190		

Transaction History

Event Description	Event Date	Details
USPS® Certified Mail	02-20-2025 01:40 PM	[USPS] - PRESHIPMENT INFO SENT USPS AWAITS ITEM at DURANGO,CO
USPS® Certified Mail	02-21-2025 10:31 PM	[USPS] - ORIGIN ACCEPTANCE at DURANGO,CO
USPS® Certified Mail	02-21-2025 11:46 PM	[USPS] - PROCESSED THROUGH USPS FACILITY at ALBUQUERQUE,NM
USPS® Certified Mail	02-22-2025 11:20 AM	[USPS] - DEPARTED USPS REGIONAL FACILITY at ALBUQUERQUE,NM
USPS® Certified Mail	02-23-2025 06:34 PM	[USPS] - PROCESSED THROUGH USPS FACILITY at LUBBOCK TX DISTRIBUTION CENTER
USPS® Certified Mail	02-23-2025 07:50 PM	[USPS] - PROCESSED THROUGH USPS FACILITY at LUBBOCK TX DISTRIBUTION CENTER
USPS® Certified Mail	02-24-2025 07:49 AM	[USPS] - DEPARTED USPS REGIONAL FACILITY at LUBBOCK TX DISTRIBUTION CENTER
USPS® Certified Mail	02-24-2025 01:14 PM	[USPS] - NO SUCH NUMBER at CARLSBAD,NM
USPS® Certified Mail	02-27-2025 12:25 PM	[USPS] - PROCESSED THROUGH USPS FACILITY at OKLAHOMA CITY OK DISTRIBUTION C
USPS® Certified Mail	02-28-2025 08:49 AM	[USPS] - DEPARTED USPS REGIONAL FACILITY at OKLAHOMA CITY OK DISTRIBUTION C
USPS® Certified Mail	03-02-2025 03:29 PM	[USPS] - PROCESSED THROUGH USPS FACILITY at ALBUQUERQUE,NM

Transaction Details

Recipient:	Date Created:	02/20/2025 11:10 AM
Jack D. Grice and Eva Grice	USPS Article Number:	9314869904300131851070
111 S. James, #7	Return Receipt Article Number:	Not Applicable
Carlsbad, NM 88220		
Sender:	Service Options:	Return Receipt - Electronic
Abadie & Schill PC		Certified Mail
555 Rivergate Lane, Ste. B4-180	Mail Service:	Certified
Durango, CO 81301	Reference #:	4230.02 - 25185 The Dude
	Postage:	\$2.04
	Certified Mail Fees:	\$7.47
Transaction created by: abadieschill	Status:	To be Returned
User ID: 21902		
Firm Mailing Book ID: None		
Batch ID: 303190		

Transaction History

Event Description	Event Date	Details
USPS® Certified Mail	02-20-2025 01:40 PM	[USPS] - PRESHIPMENT INFO SENT USPS AWAITS ITEM at DURANGO,CO
USPS® Certified Mail	02-21-2025 10:31 PM	[USPS] - ORIGIN ACCEPTANCE at DURANGO,CO
USPS® Certified Mail	02-21-2025 11:46 PM	[USPS] - PROCESSED THROUGH USPS FACILITY at ALBUQUERQUE,NM
USPS® Certified Mail	02-22-2025 11:20 AM	[USPS] - DEPARTED USPS REGIONAL FACILITY at ALBUQUERQUE,NM
USPS® Certified Mail	02-23-2025 06:34 PM	[USPS] - PROCESSED THROUGH USPS FACILITY at LUBBOCK TX DISTRIBUTION CENTER
USPS® Certified Mail	02-23-2025 08:23 PM	[USPS] - PROCESSED THROUGH USPS FACILITY at LUBBOCK TX DISTRIBUTION CENTER
USPS® Certified Mail	02-24-2025 07:49 AM	[USPS] - DEPARTED USPS REGIONAL FACILITY at LUBBOCK TX DISTRIBUTION CENTER
USPS® Certified Mail	02-24-2025 08:35 AM	[USPS] - ARRIVAL AT UNIT at CARLSBAD,NM
USPS® Certified Mail	02-24-2025 08:46 AM	[USPS] - OUT FOR DELIVERY at CARLSBAD,NM
USPS® Certified Mail	02-24-2025 09:15 AM	[USPS] - NO SUCH NUMBER at CARLSBAD,NM
USPS® Certified Mail	02-27-2025 12:25 PM	[USPS] - PROCESSED THROUGH USPS FACILITY at OKLAHOMA CITY OK DISTRIBUTION C
USPS® Certified Mail	02-28-2025 08:49 AM	[USPS] - DEPARTED USPS REGIONAL FACILITY at OKLAHOMA CITY OK DISTRIBUTION C
USPS® Certified Mail	03-02-2025 03:25 PM	[USPS] - PROCESSED THROUGH USPS FACILITY at ALBUQUERQUE,NM

Transaction Details

Recipient:	Date Created:	02/20/2025 11:10 AM
Estate of Milton R. Smith	USPS Article Number:	9314869904300131851063
c/o Natalie Smith Buck	Return Receipt Article Number:	Not Applicable
108 W. Alicante		
Santa Fe, NM 87501	Service Options:	Return Receipt - Electronic
		Certified Mail
Sender:	Mail Service:	Certified
Abadie & Schill PC	Reference #:	4230.02 - 25185 The Dude
555 Rivergate Lane, Ste. B4-180	Postage:	\$2.04
Durango, CO 81301	Certified Mail Fees:	\$7.47
	Status:	To be Returned
Transaction created by:	abadieschill	
User ID:	21902	
Firm Mailing Book ID:	None	
Batch ID:	303190	

Transaction History

Event Description	Event Date	Details
USPS® Certified Mail	02-20-2025 01:40 PM	[USPS] - PRESHIPMENT INFO SENT USPS AWAITS ITEM at DURANGO,CO
USPS® Certified Mail	02-21-2025 10:31 PM	[USPS] - ORIGIN ACCEPTANCE at DURANGO,CO
USPS® Certified Mail	02-21-2025 11:46 PM	[USPS] - PROCESSED THROUGH USPS FACILITY at ALBUQUERQUE,NM
USPS® Certified Mail	02-22-2025 11:20 AM	[USPS] - DEPARTED USPS REGIONAL FACILITY at ALBUQUERQUE,NM
USPS® Certified Mail	02-22-2025 08:20 PM	[USPS] - PROCESSED THROUGH USPS FACILITY at ALBUQUERQUE,NM
USPS® Certified Mail	02-24-2025 12:09 PM	[USPS] - ADDRESSEE UNKNOWN at SANTA FE,NM

Transaction Details

Recipient:	Date Created:	02/20/2025 11:10 AM
Jennifer M. Mitchell and John J. Mitchell III	USPS Article Number:	9314869904300131851056
312 L. Street	Return Receipt Article Number:	Not Applicable
Carlsbad, NM 88220		
Sender:	Service Options:	Return Receipt - Electronic
Abadie & Schill PC		Certified Mail
555 Rivergate Lane, Ste. B4-180	Mail Service:	Certified
Durango, CO 81301	Reference #:	4230.02 - 25185 The Dude
	Postage:	\$2.04
	Certified Mail Fees:	\$7.47
Transaction created by: abadieschill	Status:	To be Returned
User ID: 21902		
Firm Mailing Book ID: None		
Batch ID: 303190		

Transaction History

Event Description	Event Date	Details
USPS® Certified Mail	02-20-2025 01:40 PM	[USPS] - PRESHIPMENT INFO SENT USPS AWAITS ITEM at DURANGO,CO
USPS® Certified Mail	02-21-2025 10:32 PM	[USPS] - ORIGIN ACCEPTANCE at DURANGO,CO
USPS® Certified Mail	02-21-2025 11:47 PM	[USPS] - PROCESSED THROUGH USPS FACILITY at ALBUQUERQUE,NM
USPS® Certified Mail	02-22-2025 11:20 AM	[USPS] - DEPARTED USPS REGIONAL FACILITY at ALBUQUERQUE,NM
USPS® Certified Mail	02-23-2025 06:34 PM	[USPS] - PROCESSED THROUGH USPS FACILITY at LUBBOCK TX DISTRIBUTION CENTER
USPS® Certified Mail	02-24-2025 07:49 AM	[USPS] - DEPARTED USPS REGIONAL FACILITY at LUBBOCK TX DISTRIBUTION CENTER
USPS® Certified Mail	02-24-2025 12:32 PM	[USPS] - ADDRESSEE UNKNOWN at CARLSBAD,NM
USPS® Certified Mail	02-27-2025 09:57 AM	[USPS] - PROCESSED THROUGH USPS FACILITY at OKLAHOMA CITY OK DISTRIBUTION C
USPS® Certified Mail	02-28-2025 08:49 AM	[USPS] - DEPARTED USPS REGIONAL FACILITY at OKLAHOMA CITY OK DISTRIBUTION C
USPS® Certified Mail	03-02-2025 05:28 AM	[USPS] - PROCESSED THROUGH USPS FACILITY at OKLAHOMA CITY OK DISTRIBUTION C

Transaction Details

Recipient: Betty Broach 1300 Dugger Circle Killeen, TX 76543	Date Created: USPS Article Number: Return Receipt Article Number:	02/20/2025 11:10 AM 9314869904300131851032 Not Applicable
Sender: Abadie & Schill PC 555 Rivergate Lane, Ste. B4-180 Durango, CO 81301	Service Options: Mail Service: Reference #: Postage: Certified Mail Fees: Status:	Return Receipt - Electronic Certified Mail Certified 4230.02 - 25185 The Dude \$2.04 \$7.47 To be Returned
Transaction created by: User ID: Firm Mailing Book ID: Batch ID:	abadieschill 21902 None 303190	

Transaction History

Event Description	Event Date	Details
USPS® Certified Mail	02-20-2025 01:40 PM	[USPS] - PRESHIPMENT INFO SENT USPS AWAITS ITEM at DURANGO,CO
USPS® Certified Mail	02-21-2025 10:30 PM	[USPS] - ORIGIN ACCEPTANCE at DURANGO,CO
USPS® Certified Mail	02-21-2025 11:45 PM	[USPS] - PROCESSED THROUGH USPS FACILITY at ALBUQUERQUE,NM
USPS® Certified Mail	02-22-2025 11:20 AM	[USPS] - DEPARTED USPS REGIONAL FACILITY at ALBUQUERQUE,NM
USPS® Certified Mail	02-23-2025 12:20 PM	[USPS] - PROCESSED THROUGH USPS FACILITY at AUSTIN TX DISTRIBUTION CENTER
USPS® Certified Mail	02-23-2025 11:33 PM	[USPS] - PROCESSED THROUGH USPS FACILITY at AUSTIN TX DISTRIBUTION CENTER
USPS® Certified Mail	02-24-2025 09:11 AM	[USPS] - INSUFFICIENT ADDRESS at KILLEEN,TX
USPS® Certified Mail	02-24-2025 01:12 PM	[USPS] - INSUFFICIENT ADDRESS at KILLEEN,TX
USPS® Certified Mail	02-26-2025 03:15 PM	[USPS] - PROCESSED THROUGH USPS FACILITY at OKLAHOMA CITY OK DISTRIBUTION C
USPS® Certified Mail	02-27-2025 09:03 AM	[USPS] - DEPARTED USPS REGIONAL FACILITY at OKLAHOMA CITY OK DISTRIBUTION C
USPS® Certified Mail	03-01-2025 02:43 PM	[USPS] - PROCESSED THROUGH USPS FACILITY at ALBUQUERQUE,NM
USPS® Certified Mail	03-01-2025 02:43 PM	[USPS] - PROCESSED THROUGH USPS FACILITY at ALBUQUERQUE,NM
USPS® Certified Mail	03-01-2025 10:16 PM	[USPS] - PROCESSED THROUGH USPS FACILITY at ALBUQUERQUE,NM
USPS® Certified Mail	03-03-2025 01:33 PM	[USPS] - PROCESSED THROUGH USPS FACILITY at AUSTIN TX DISTRIBUTION CENTER
USPS® Certified Mail	03-03-2025 09:26 PM	[USPS] - PROCESSED THROUGH USPS FACILITY at AUSTIN TX DISTRIBUTION CENTER
USPS® Certified Mail	03-04-2025 09:24 AM	[USPS] - INSUFFICIENT ADDRESS at KILLEEN,TX
USPS® Certified Mail	03-04-2025 09:24 AM	[USPS] - ADDRESSEE UNKNOWN at KILLEEN,TX

Transaction Details

Recipient:	Date Created:	02/20/2025 11:10 AM
Shirley White	USPS Article Number:	9314869904300131850998
P.O. Box 54	Return Receipt Article Number:	Not Applicable
Salt Flat, TX 79847		
Sender:	Service Options:	Return Receipt - Electronic
Abadie & Schill PC		Certified Mail
555 Rivergate Lane, Ste. B4-180	Mail Service:	Certified
Durango, CO 81301	Reference #:	4230.02 - 25185 The Dude
	Postage:	\$2.04
	Certified Mail Fees:	\$7.47
Transaction created by: abadieschill	Status:	To be Returned
User ID: 21902		
Firm Mailing Book ID: None		
Batch ID: 303190		

Transaction History

Event Description	Event Date	Details
USPS® Certified Mail	02-20-2025 01:40 PM	[USPS] - PRESHIPMENT INFO SENT USPS AWAITS ITEM at DURANGO,CO
USPS® Certified Mail	02-21-2025 10:31 PM	[USPS] - ORIGIN ACCEPTANCE at DURANGO,CO
USPS® Certified Mail	02-21-2025 11:46 PM	[USPS] - PROCESSED THROUGH USPS FACILITY at ALBUQUERQUE,NM
USPS® Certified Mail	02-22-2025 11:20 AM	[USPS] - DEPARTED USPS REGIONAL FACILITY at ALBUQUERQUE,NM
USPS® Certified Mail	02-24-2025 08:46 AM	[USPS] - ARRIVAL AT UNIT at DELL CITY,TX
USPS® Certified Mail	02-24-2025 09:00 AM	[USPS] - MISSHIPPED at DELL CITY,TX
USPS® Certified Mail	03-03-2025 12:57 PM	[USPS] - RETURN TO SENDER PROCESSED at DELL CITY,TX

Transaction Details

Recipient:	Date Created:	02/20/2025 11:10 AM
Viola Nelson	USPS Article Number:	9314869904300131850981
P.O. Box 54	Return Receipt Article Number:	Not Applicable
Salt Flat, TX 79847		
Sender:	Service Options:	Return Receipt - Electronic
Abadie & Schill PC		Certified Mail
555 Rivergate Lane, Ste. B4-180	Mail Service:	Certified
Durango, CO 81301	Reference #:	4230.02 - 25185 The Dude
	Postage:	\$2.04
	Certified Mail Fees:	\$7.47
Transaction created by: abadieschill	Status:	To be Returned
User ID: 21902		
Firm Mailing Book ID: None		
Batch ID: 303190		

Transaction History

Event Description	Event Date	Details
USPS® Certified Mail	02-20-2025 01:40 PM	[USPS] - PRESHIPMENT INFO SENT USPS AWAITS ITEM at DURANGO,CO
USPS® Certified Mail	02-21-2025 10:31 PM	[USPS] - ORIGIN ACCEPTANCE at DURANGO,CO
USPS® Certified Mail	02-21-2025 11:46 PM	[USPS] - PROCESSED THROUGH USPS FACILITY at ALBUQUERQUE,NM
USPS® Certified Mail	02-22-2025 11:20 AM	[USPS] - DEPARTED USPS REGIONAL FACILITY at ALBUQUERQUE,NM
USPS® Certified Mail	02-24-2025 08:46 AM	[USPS] - ARRIVAL AT UNIT at DELL CITY,TX
USPS® Certified Mail	02-24-2025 09:00 AM	[USPS] - MISSHIPPED at DELL CITY,TX
USPS® Certified Mail	03-03-2025 12:59 PM	[USPS] - RETURN TO SENDER PROCESSED at DELL CITY,TX

Transaction Details

Recipient:	Date Created:	02/20/2025 11:10 AM
Gail Leon Doscher	USPS Article Number:	9314869904300131850950
810 West Central Blvd.	Return Receipt Article Number:	Not Applicable
Cape Canaveral , FL 32920		
Sender:	Service Options:	Return Receipt - Electronic
Abadie & Schill PC		Certified Mail
555 Rivergate Lane, Ste. B4-180	Mail Service:	Certified
Durango, CO 81301	Reference #:	4230.02 - 25185 The Dude
	Postage:	\$2.04
	Certified Mail Fees:	\$7.47
Transaction created by: abadieschill	Status:	To be Returned
User ID: 21902		
Firm Mailing Book ID: None		
Batch ID: 303190		

Transaction History

Event Description	Event Date	Details
USPS® Certified Mail	02-20-2025 01:40 PM	[USPS] - PRESHIPMENT INFO SENT USPS AWAITS ITEM at DURANGO,CO
USPS® Certified Mail	02-21-2025 10:31 PM	[USPS] - ORIGIN ACCEPTANCE at DURANGO,CO
USPS® Certified Mail	02-21-2025 11:46 PM	[USPS] - PROCESSED THROUGH USPS FACILITY at ALBUQUERQUE,NM
USPS® Certified Mail	02-22-2025 11:20 AM	[USPS] - DEPARTED USPS REGIONAL FACILITY at ALBUQUERQUE,NM
USPS® Certified Mail	02-26-2025 02:17 AM	[USPS] - PROCESSED THROUGH USPS FACILITY at SEMINOLEORLANDO FL DISTRIBUTIO
USPS® Certified Mail	02-26-2025 12:55 PM	[USPS] - FORWARD EXPIRED at CAPE CANAVERAL,FL
USPS® Certified Mail	02-27-2025 12:54 PM	[USPS] - MOVED LEFT NO ADDRESS at CAPE CANAVERAL,FL
USPS® Certified Mail	03-01-2025 03:15 AM	[USPS] - PROCESSED THROUGH USPS FACILITY at GAINESVILLE FL DISTRIBUTION CEN

Transaction Details

Recipient:	Date Created:	02/20/2025 11:10 AM
Myrl Jean Angell	USPS Article Number:	9314869904300131850745
1810 Avenida Del Mundo	Return Receipt Article Number:	Not Applicable
Apt 1401		
Coronado, CA 92118	Service Options:	Return Receipt - Electronic
		Certified Mail
Sender:	Mail Service:	Certified
Abadie & Schill PC	Reference #:	4230.02 - 25185 The Dude
555 Rivergate Lane, Ste. B4-180	Postage:	\$2.04
Durango, CO 81301	Certified Mail Fees:	\$7.47
	Status:	To be Returned
Transaction created by:	abadieschill	
User ID:	21902	
Firm Mailing Book ID:	None	
Batch ID:	303190	

Transaction History

Event Description	Event Date	Details
USPS® Certified Mail	02-20-2025 01:40 PM	[USPS] - PRESHIPMENT INFO SENT USPS AWAITS ITEM at DURANGO,CO
USPS® Certified Mail	02-21-2025 10:31 PM	[USPS] - ORIGIN ACCEPTANCE at DURANGO,CO
USPS® Certified Mail	02-21-2025 11:46 PM	[USPS] - PROCESSED THROUGH USPS FACILITY at ALBUQUERQUE,NM
USPS® Certified Mail	02-22-2025 11:20 AM	[USPS] - DEPARTED USPS REGIONAL FACILITY at ALBUQUERQUE,NM
USPS® Certified Mail	02-24-2025 04:25 AM	[USPS] - PROCESSED THROUGH USPS FACILITY at SAN DIEGO CA DISTRIBUTION CENTE
USPS® Certified Mail	02-25-2025 01:14 AM	[USPS] - PROCESSED THROUGH USPS FACILITY at SAN DIEGO CA DISTRIBUTION CENTE
USPS® Certified Mail	02-25-2025 09:24 AM	[USPS] - FORWARD EXPIRED at CORONADO,CA
USPS® Certified Mail	02-27-2025 04:17 PM	[USPS] - PROCESSED THROUGH USPS FACILITY at PASADENA,CA

Transaction Details

Recipient:	Date Created:	02/20/2025 11:10 AM
James C. Williams Jr.	USPS Article Number:	9314869904300131850967
1757 Lee Loop NE	Return Receipt Article Number:	Not Applicable
Rio Rancho, NM 87144		
Sender:	Service Options:	Return Receipt - Electronic
Abadie & Schill PC		Certified Mail
555 Rivergate Lane, Ste. B4-180	Mail Service:	Certified
Durango, CO 81301	Reference #:	4230.02 - 25185 The Dude
	Postage:	\$2.04
	Certified Mail Fees:	\$7.47
Transaction created by: abadieschill	Status:	Forwarded
User ID: 21902		
Firm Mailing Book ID: None		
Batch ID: 303190		

Transaction History

Event Description	Event Date	Details
USPS® Certified Mail	02-20-2025 01:40 PM	[USPS] - PRESHIPMENT INFO SENT USPS AWAITS ITEM at DURANGO,CO
USPS® Certified Mail	02-21-2025 10:31 PM	[USPS] - ORIGIN ACCEPTANCE at DURANGO,CO
USPS® Certified Mail	02-21-2025 11:46 PM	[USPS] - PROCESSED THROUGH USPS FACILITY at ALBUQUERQUE,NM
USPS® Certified Mail	02-22-2025 11:20 AM	[USPS] - DEPARTED USPS REGIONAL FACILITY at ALBUQUERQUE,NM
USPS® Certified Mail	02-22-2025 10:02 PM	[USPS] - PROCESSED THROUGH USPS FACILITY at ALBUQUERQUE,NM
USPS® Certified Mail	02-24-2025 09:43 AM	[USPS] - FORWARDED at RIO RANCHO,NM

AFFIDAVIT OF PUBLICATION

CARLSBAD CURRENT-ARGUS
PO BOX 507
HUTCHINSON, KS 67504-0507

STATE OF NEW MEXICO } SS
COUNTY OF EDDY }

Account Number: 1227
Ad Number: 35910
Description: The Dude 25185
Ad Cost: \$284.81

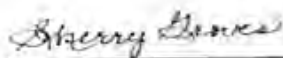
Sherry Groves, being first duly sworn, says:

That she is the Agent of the the Carlsbad Current-Argus, a Weekly newspaper of general circulation, printed and published in Carlsbad, Eddy County, New Mexico; that the publication, a copy of which is attached hereto, was published in said newspaper on the following dates:

February 22, 2025


That said newspaper was regularly issued and circulated on those dates.

SIGNED:



Agent

Subscribed to and sworn to me this 22th day of February 2025.



Leanne Kaufenberg, Notary Public, Redwood County
Minnesota

KAIYA TOOP
ABADIE SCHILL
555 RIVERGATE LANE, SUITE B-4-180
DURANGO, CO 81301
kaiya@abadieschill.com

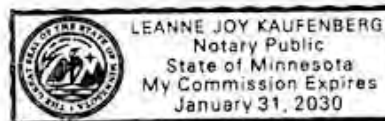


EXHIBIT
C-3

CASE No. 25185; Notice -- to all parties and persons having any right, title, interest or claim in this case, including owners of working interest, overriding royalty interest, and record title, among others, whether such parties or persons are listed herein or not, as well as notice to all known and unknown heirs, devisees, assigns and successors of such affected parties and persons, which based on reasonable diligence include, NANCY STEINBACK MCPHERSON; LYNDIA STEINBACK GRAHAM; RED RIVER ENERGY PARTNERS LLC; JANETH PERRY; MYRL JEAN ANGELL; ELK RANGE FLAGSHIP LP; BERNARD G. CHAVEZ AND REBECCA L. CHAVEZ; ESTATES OF FRED C. LANCASTER AND LUCILLE P. LANCASTER - C/O BRETT E. LANCASTER; ESTATES OF GARDNER C. MANN AND BRENDA MANN - C/O MARVIN ALBRIGHT; SECURITY FEDERAL SAVINGS AND LOAN ASSOCIATION - C/O TBK BANK; JUDITH GREENWOOD KAMLA; JOANN GREENWOOD WRIGHT; BEVERLY GREENWOOD SCHEPPKE; JONATHAN D. HARPER AND MARTHE E. HARPER - C/O DARRELL HARPER; REYNALDO CARDONA JR.; MARYBELLE DELEON; FRANKLIN DON CHESTER; JAMES TEDDY CHESTER; SUNNYVIEW DEVELOPERS INC. - C/O JOHN S. PIKE; HEIRS OF MICHAEL LEE FISHER - C/O KAY WHITTENBURG; PBEX LLC; MEWBOURNE OIL COMPANY; BALAM RESOURCES LLC; GORDON TATRO; JESTREAM ROYALTY PARTNERS LP; GAIL LEON DOSCHER; JAMES C. WILLIAMS JR.; GEORGIA SMITH; VIOLA NELSON; SHIRLEY WHITE; STEPHEN M. YOUNG; GEORGE B. DERRICK AND MARJORI A. DERRICK; ESTATE OF WESLEY LUTHER NANCE - C/O DEBRA ANN ROGERS; BETTY BROACH; WADE DEE BANNISTER; JENNIFER M. MITCHELL AND JOHN J. MITCHELL III; ESTATE OF MILTON R. SMITH - C/O NATALIE SMITH BUCK; JACK D. GRICE AND EVA GRICE; PETER RONALD JUENTI; MARY NANCE BURKHAM; CASH CLARKSTON; LEILANI SUSAN BUXTON; VICTOR L. LARA; ERNESTINE P. LARA; ESTATE OF ALONZO R. CONNALLY AND CLAUDINE CONNELLY - C/O DORINE SUTTON; PERMIAN RESOURCES; ESTATE OF LULA T. GORRELL - C/O ARTHUR A. GORRELL JR.; A.A. GORRELL JR. AND HELEN REVOCABLE TRUST - C/O ARTHUR A. GORRELL JR.; JOHNNY R. BRITO; FLOYD J. REICH; AMERICAN FACTORY HOMES; LURA LEE GANN; ROY E. BROWN; ESTATE OF HENRY NEAL MOSES - C/O EDWINA MOSES; LLOYD AND CHRISTINE GORRELL - C/O ARTHUR A. GORRELL JR.; ARTHUR A. GORRELL JR. AND LLOYD GORRELL - C/O ARTHUR A. GORRELL JR.; MANUEL BAEZA HEIRS AND ASSIGNS - C/O AUGUSTINE BAEZA; CJM RESOURCES LP; U.S. ENERGY DEVELOPMENT CORPORATION; S.E.S. INVESTMENTS LTD; EAGLE NATURAL RESOURCES LLC; MRC PERMIAN COMPANY; CIBOLO OIL AND GAS LLC; SORTIDA RESOURCES LLC; OAK VALLEY MINERAL AND LAND LP; SARVIS PERMIAN LAND FUND I, LLC; ROY G. BARTON JR. ET UX; MAVROS MINERALS LLC; WOLFCAAMP TITLE LLC; JANICE STRAUB; OXY USA WTP LIMITED; ESTATE OF PETE AND ELIDIA SALCIDO; EDGAR GONZALEZ AND MAYRA ALVAREZ; MARTHA EWING AND CECIL BRINSTOOL TRUST; JOE MCCORMACK ET UX; ANTONIO J. HERNANDEZ REV. TRUST; OBIE AND LILLIE UPTON; ESTATE OF LAVERI AND RUTH TACKITT - C/O RONALD TACKITT; WILLIAM AND CHARLES KSIR; ESTATE OF CANUTO SALCIDO JR. - C/O MATILDA SALCIDO; ESTATE OF J.C. BALDY SMITH - C/O DALE SMITH; ESTATE OF SUZETTE VIRGINIA SMITH - C/O DALE SMITH; ESTATE OF ISABEL SOSA - C/O DOLORES CAMARILLO; ORBIN AND VERNEAL LITTLE; FRED AND JUDY COX; EDWARD NEWTON; MICHAEL COLLIER; DENNIS YOUNG; VICENTE R. PEREZ; ESTATE OF ORBIN AND VERNEAL LITTLE - C/O ADELE HEMBREE; BROWNROCK I LLC; EL REY MOTEL - of Alpha Energy Partners II, LLC's, application to Pool Additional Interests under Order No. R-23006, Eddy County, New Mexico. The State of New Mexico, through its Oil Conservation Division, hereby gives notice that the Division Examiner will conduct a public hearing at 9:00 a.m. on March 13, 2025, in Wendell Chino Building, Pecos Hall on the 1st Floor, at 1220 S. St. Francis, Santa Fe, New Mexico, 87505. You can attend the hearing in person at Pecos Hall or you can attend virtually through remote online access. For information about attending by remote access and reviewing the status of the case, you can visit the Division's website at: <https://www.oemnd.nm.gov/oed/hearing-info/> or call (505) 476-3441. Alpha Energy Partners II, LLC, affiliate successor to Alpha Energy Partners, LLC, in the above-styled cause seeks to amend Order No. R-23006 for the purpose of (1) pooling newly found additional uncommitted mineral interests under the terms of Division Order No. R-23006, issued in Case No. 22172, which pooled uncommitted interests in the Wolfcamp formation underlying a 634.36-acre, more or less, standard horizontal spacing unit comprised of the S/2 of Sections 19 and 20, Township 22 South, Range 27 East, Eddy County, New Mexico ("Subject Lands" under the Order); (2) advising the Division and affected parties that Alpha has entered into a farmout agreement with Paloma Permian AssetCO, LLC ("Paloma") by which Paloma, OGRID No. 332449, as the designated operator, has the right to earn a portion of Alpha's working interest in the Subject Lands by drilling, completing, and operating the proposed wells under the supervision of Alpha; and (3) providing notice for and approving wells which have undergone certain name changes and adjustments, to wit: **The Dude 19/20 Fee 203H Well**, with a proposed surface hole location (SHL) in the SW/4 SW/4 (Unit M) of Section 21 to a bottom hole location (BHL) in Lot 3 (NW/4 SW/4) (Unit L) of Section 19, has been renamed and revised as **The Dude 20-19 Fee 702H**, an initial well, which has an adjusted SHL in the SE/4 NE/4 (Unit H) of Section 20 and maintains the same quarter-quarter section for its BHL in Lot 3 (NW/4 SW/4) (Unit L) of Section 19; the 702H remains orthodox; and **The Dude 19/20 Fee 204H Well**, with a proposed SHL in the SW/4 SW/4 (Unit M) of Section 21 to a BHL in Lot 4 (SW/4 SW/4) (Unit M) of Section 19, has been renamed and revised as **The Dude 20-19 Fee 701H Well**, an initial well, which has an adjusted SHL in the SE/4 NE/4 (Unit H) of Section 20 and maintains the same quarter-quarter section for its BHL in Lot 4 (SW/4 SW/4) (Unit M) of Section 19; the 701H remains orthodox. Furthermore, Applicant proposes one additional well, as an initial well, for the lower part of the Wolfcamp formation: **The Dude 20-19 Fee 801H Well** with a SHL located in the SE/4 NE/4 (Unit H) of Section 20 and a BHL located in Lot 3 (NW/4 SW/4) (Unit L) of Section 19. Wells are orthodox pursuant to Order No. R-14262, governing Purple Sage; Wolfcamp Pool setbacks. The terms of Order No. R-23006, that maintains the pooled interests, will inform the cost of drilling and completing the wells and the allocation of the costs thereof; actual operating costs and charges for supervision. The wells and lands are located approximately 1.6 miles South of Carlsbad, New Mexico.

Published in the Carlsbad Current-Argus February 22, 2025
#35910