

**STATE OF NEW MEXICO
ENERGY, MINERALS AND NATURAL RESOURCES DEPARTMENT
OIL CONSERVATION DIVISION**

**AMENDED APPLICATIONS OF ALPHA ENERGY
PARTNERS II, LLC, TO POOL ADDITIONAL
INTEREST UNDER ORDER NO. R-23005,
EDDY COUNTY, NEW MEXICO**

Case No. 25186

NOTICE OF FILING: SECOND AMENDED HEARING PACKET

Alpha Energy Partners II, LLC, through its undersigned attorneys, hereby submits for filing the following Second Amended Hearing Packet, attached hereto as Exhibit 1. Alpha has amended the Hearing Packet for Case No. 25186 to include an Amended Exhibit A-2, which removes Harper interest from the list of parties to be pooled, and an Amended Exhibit B-1, which corrects the formation in the description of the exhibit and

Respectfully submitted,

ABADIE& SCHILL, PC

/s/ Darin C. Savage

Darin C. Savage

Andrew D. Schill
William E. Zimsky
214 McKenzie Street
Santa Fe, New Mexico 87501
Telephone: 970.385.4401
Facsimile: 970.385.4901
darin@abadieschill.com
andrew@abadieschill.com
bill@abadieschill.com

Attorneys for Alpha Energy Partners II, LLC

CERTIFICATE OF SERVICE

I hereby certify that a true and correct copy of the foregoing was filed with the New Mexico Oil Conservation Division and was served on counsel of record via electronic mail on March 14, 2025:

Michael H. Feldewert
Adam G. Rankin
Paula M. Vance
Post Office Box 2208
Santa Fe, New Mexico 87504
(505) 988-4421
(505) 983-6043 Facsimile
mfeldewert@hollandhart.com
agrarkin@hollandhart.com
pmvance@hollandhart.com
Attorneys for MRC Permian Company

Donella and Darrell Harper
Harper Gas & Oil
harptay@valornet.com
Self-Represented

/s/ Darin C. Savage
Darin C. Savage

**BEFORE THE OIL CONSERVATION DIVISION
EXAMINER HEARING MARCH 13, 2025**

**APPLICATION OF ALPHA ENERGY PARTNERS II, LLC,
TO POOL ADDITIONAL INTERESTS UNDER ORDER NO. R-23005,
EDDY COUNTY, NEW MEXICO**

SECOND AMENDED HEARING PACKET FOR

Case No. 25186

**THE DUDE 20-19 703H WELL
THE DUDE 20-19 704H WELL
THE DUDE 20-19 802H WELL
THE DUDE 20-19 803H WELL**

ALPHA ENERGY PARTNERS II, LLC



TABLE OF CONTENTS**TAB 1 Reference for Case No. 25186**

**Application Case No. 25186: THE DUDE 20-19 703H WELL
THE DUDE 20-19 704H WELL
THE DUDE 20-19 802H WELL
THE DUDE 20-19 804H WELL**

NMOCD Checklist Case No. 25186

TAB 2	Exhibit A: Exhibit A-1: Amended Exhibit A-2: Exhibit A-3: Exhibit A-4: Exhibit A-4.1	Self-Affirmed Statement of Riley Morris, Landman C-102 Forms Amended Ownership and Sectional Map Well Proposal Letters and AFEs Chronology of Contacts with Uncommitted Owners Communication Log for Pooled Parties from Case No. 22171 – For Reference Only
TAB 3	Exhibit B: Amended Exhibit B-1: Exhibit B-2: Exhibit B-3: Exhibit B-4: Exhibit B-5: Exhibit B-6: Exhibit B-7:	Self-Affirmed Statement of Jason McClain, Geologist Amended Structure Map Stratigraphic Cross Section Gross Isochore Gun Barrel View Structural Cross-Section Structural Cross-Section Horizontal Stress Map
TAB 4	Exhibit C: Exhibit C-1: Exhibit C-2: Exhibit C-3:	Self-Affirmed Statement of Notice, Darin C. Savage Notice Letters Mailing List Affidavits of Publication

TAB 1

Reference for Case No. 25186

Application Case No. 25186:

THE DUDE 20-19 703H WELL
THE DUDE 20-19 704H WELL
THE DUDE 20-19 802H WELL
THE DUDE 20-19 804H WELL

NMOCD Checklist Case No. 25186

**STATE OF NEW MEXICO
ENERGY, MINERALS AND NATURAL RESOURCES DEPARTMENT
OIL CONSERVATION DIVISION**

**APPLICATION OF ALPHA ENERGY
PARTNERS II, LLC, TO POOL ADDITIONAL
INTERESTS UNDER ORDER NO. R-23005,
EDDY COUNTY, NEW MEXICO**

**CASE NO. 25186
ORDER NO. R-23005**

APPLICATION

Alpha Energy Partners II, LLC (“Alpha” or “Applicant”), affiliate successor in interest to Alpha Energy Partners, LLC, in the Subject Lands, through its undersigned attorneys, hereby files this Application with the Oil Conservation Division (“Division”) pursuant to the provisions of NMSA 1978, Section 70-2-17, for the purpose of (1) pooling newly found additional uncommitted mineral interests under the terms of Division Order No. R-23005 (the “Order”), which pooled uncommitted interests in the Wolfcamp formation underlying a 634.28-acre, more or less, standard horizontal spacing unit comprised of the N/2 of Sections 19 and 20, Township 22 South, Range 27 East, Eddy County, New Mexico (“Subject Lands” under the Order); (2) advising the Division and affected parties that Alpha has entered into a farmout agreement with Paloma Permian AssetCO, LLC (“Paloma”) by which Paloma, OGRID No. 332449, has the right to earn a portion of Alpha’s working interest in the Subject Lands by drilling, completing, and operating the proposed wells under the supervision of Alpha; and (3) providing notice for wells which have undergone certain name changes and adjustments. In support of its Application, Alpha states the following:

1. On January 10, 2024, the Division entered Order No. R-23005 in Case No. 22171, which pooled all uncommitted interests in the Wolfcamp formation underlying a 634.28-acre,

more or less, standard horizontal spacing unit comprised of the Subject Lands. The Order further dedicated the unit to the Dude 19/20 Fee 201H and The Dude 19/20 Fee 202H wells and designated Alpha as operator of the unit and wells.

2. Since the Order was entered, Applicant has identified additional uncommitted interests in the unit that have not been pooled under the terms of the Order. The interests pooled by the Order in the original Case No. 22171 remain pooled under the Order.

3. Applicant has undertaken diligent, good-faith efforts to obtain voluntary agreements from the additional interest owners but has been unable to obtain voluntary agreements from the owners.

4. In order to allow Applicant to obtain its just and fair share of the oil and gas underlying the subject lands, the additional interests should be pooled into the unit pursuant to the terms of the Order. The pooling of these owners will avoid the drilling of unnecessary wells, prevent waste and protect correlative rights.

5. On August 29, 2024, Alpha filed an Application to pool these uncommitted interests and the OCD docketed that Application as Case No. 24826.

6. On July 1, 2024, Alpha entered into a Farmout Agreement with Paloma, in which Paloma will receive a portion of Alpha's leasehold interest in the unit upon its fulfillment of certain drilling and operational obligations, and therefore Paloma will be involved in the unit by drilling and operating the wells in compliance with Alpha's development plans. Therefore, Applicant is designating Paloma, OGRID No. 332449, as the operator of the wells.

7. The Dude 19/20 Fee 201H Well, with a proposed surface hole location ("SHL") in the NE/4 NE/4 (Unit A) of Section 20 and a bottom hole location ("BHL") in Lot 1 (NW/4 NW/4) (Unit D) of Section 19, has been renamed and revised as **The Dude 20-19 Fee 704H**, which

maintains the same quarter-quarter section for the SHL in the NE/4 NE/4 (Unit A) of Section 20 and BHL in Lot 1 (NW/4 NW/4) (Unit D) of Section 19 and remains orthodox; this initial well is re-dedicated to the spacing unit as The Dude 20-19 Fee 704H Well.

8. The Dude 19/20 Fee 202H Well, with a proposed SHL in the NE/4 NE/4 (Unit A) of Section 20 and BHL in Lot 2 (SW/4 NW/4) (Unit E) of Section 19, has been renamed and revised as **The Dude 20-19 Fee 703H Well**, which maintains the same quarter-quarter section for the SHL in the NE/4 NE/4 (Unit A) of Section 20 and BHL in Lot 2 (SW/4 NW/4) (Unit E) in Section 19; the 703H remains orthodox; this initial well is re-dedicated to the spacing unit as The Dude 20-19 Fee 703H Well.

9. Alpha and Paloma have also updated their well proposals, the updates sent on October 31, 2024, to working interest owners in the unit, to include the 704H and 703H Well and to propose two additional wells for the lower part of the Wolfcamp formation: **The Dude 20-19 Fee 802H Well** with a SHL located in the NE/4 NE/4 (Unit A) of Section 20 and BHL located in Lot 2 (SW/4 NW/4) (Unit E) of Section 19; and **The Dude 20-19 Fee 803H Well** with a SHL located in the NE/4 NE/4 (Unit A) of Section 20 and BHL located in Lot 1 (NW/4 NW/4) (Unit D) of Section 19; the 802H and the 803H are added and dedicated to the unit as initial wells. The completed intervals of the 802H and 803H are orthodox.

WHEREFORE, Applicant requests this application be set for hearing before an Examiner of the Division on March 13, 2025, and, after notice and hearing, the Division amend Order No. R-23005:

- A. To pool the additional uncommitted interests into the unit pursuant to the terms of Division Order No. R-23005;

- B. To approve redesignating the 201H and 202H Wells as the 704H and 703H Wells, as described above in Paragraphs 7 and 8, and as will be described in a revised Compulsory Pooling Checklist submitted for the hearing;
- C. To approve the 802H and 803H Wells as described above in Paragraph 9, and thereby approving costs of drilling and completion and a 200% risk penalty.
- D. To maintain the interests already pooled under Order No. R-23005 so that they remain pooled.
- E. To approve Paloma as the operator subject to the Farmout described herein.
- F. To maintain all the terms under Order No. R-23005, including but not limited to reimbursement of charges and costs to the operator and the 200% risk penalty, which are not subject to the changes requested in this Application.

Respectfully submitted,

ABADIE & SCHILL, PC

/s/ William E. Zimsky
William E. Zimsky

Andrew D. Schill
Darin C. Savage
214 McKenzie Street
Santa Fe, New Mexico 87501
Telephone: 970.385.4401
Facsimile: 970.385.4901
darin@abadieschill.com
andrew@abadieschill.com
bill@abadieschill.com

***Attorneys for Alpha Energy Partners II, LLC; and
Alpha Energy Partners, LLC***

Application of Alpha Energy Partners II, LLC, to Pool Additional Interests under Order No. R-23005, Eddy County, New Mexico. Alpha Energy Partners II, LLC, affiliate successor to Alpha Energy Partners, LLC, (“Applicant”) in the above-styled cause seeks to amend Order No. R-23005 for the purpose of (1) pooling newly found additional uncommitted mineral interests under the terms of Division Order No. R-23005, issued in Case No. 22171, which pooled uncommitted interest in the Wolfcamp formation underlying a 634.28-acre, more or less, standard horizontal spacing unit comprised of the N/2 of Sections 19 and 20, Township 22 South, Range 27 East, Eddy County, New Mexico (“Subject Lands” under the Order); (2) advising the Division and affected parties that Alpha has entered into a farmout agreement with Paloma Permian AssetCO, LLC (“Paloma”) by which Paloma, OGRID No. 332449, as the designated operator, has the right to earn a portion of Alpha’s working interest in the Subject Lands by drilling, completing, and operating the proposed wells under the supervision of Alpha; and (3) providing notice for and approving wells which have undergone certain name changes and adjustments, to wit: The Dude 19/20 Fee 201H Well, with a proposed surface hole location (SHL) in the NE/4 NE/4 (Unit A) of Section 20 to a bottom hole location (BHL) in Lot 1 (NW/4 NW/4) (Unit D) of Section 19, has been renamed and revised as **The Dude 20-19 Fee 704H**, an initial well, which maintains the same quarter-quarter section for the SHL in the NE/4 NE/4 (Unit A) of Section 20 and BHL in Lot 1 (NW/4 NW/4) (Unit D) of Section 19 and remains orthodox; and The Dude 19/20 Fee 202H Well, with a proposed SHL in the NE/4 NE/4 (Unit A) of Section 20 to a BHL in Lot 2 (SW/4 NW/4) (Unit E) of Section 19, has been renamed and revised as **The Dude 20-19 Fee 703H Well**, an initial well, which maintains the same quarter-quarter section for the SHL in the NE/4 NE/4 (Unit A) of Section 20 and BHL in Lot 2 (SW/4 NW/4) (Unit E) in Section 19 and remains orthodox. Furthermore, Applicant proposes two additional wells, as initial wells, for the lower part of the Wolfcamp formation: **The Dude 20-19 Fee 802H Well** with a SHL located in the NE/4 NE/4 (Unit A) of Section 20 and BHL located in Lot 2 (SW/4 NW/4) (Unit E) of Section 19; and **The Dude 20-19 Fee 803H Well** with a SHL located in the NE/4 NE/4 (Unit A) of Section 20 and the BHL located in Lot 1 (NW/4 NW/4)(Unit D) of Section 19. Wells are orthodox pursuant to Order No. R-14262, governing Purple Sage; Wolfcamp Pool setbacks. The terms of Order No. R-23005, that maintain pooled interests, will inform the cost of drilling and completing the wells and the allocation of the costs thereof; actual operating costs and charges for supervision; and a 200% charge for the risk involved in drilling and completing the wells. The wells and lands are located approximately 1.6 miles South of Carlsbad, New Mexico.

UPDATED COMPULSORY POOLING APPLICATION CHECKLIST	
ALL INFORMATION IN THE APPLICATION MUST BE SUPPORTED BY SIGNED AFFIDAVITS	
Case: 25186, pooling additional owners under Order No. R-2300	APPLICANT'S RESPONSE
Date: March 13, 2025 (Scheduled hearing)	
Applicant	Alpha Energy Partners II, LLC
Designated Operator & OGRID (affiliation if applicable)	Paloma Permian AssetCO, LLC - OGRID No. 332449
Applicant's Counsel:	Darin C. Savage, Abadie & Schill, P.C.
Case Title:	APPLICATION OF ALPHA ENERGY PARTNERS II, LLC, TO POOL ADDITIONAL INTEREST UNDER ORDER NO. R-23005, EDDY COUNTY, NEW MEXICO
Entries of Appearance/Intervenors:	MRC Permian Company
Well Family	The Dude 20-19 Fee
Formation/Pool	
Formation Name(s) or Vertical Extent:	Wolfcamp formation
Primary Product (Oil or Gas):	Gas
Pooling this vertical extent:	Wolfcamp formation
Pool Name and Pool Code:	Purple Sage; Wolfcamp; Pool Code: [98220]
Well Location Setback Rules:	Division's Special Rules for the Purple Sage Wolfcamp as established in Order No. R-14262
Spacing Unit	
Type (Horizontal/Vertical)	Horizontal
Size (Acres)	634.28-acre, more or less
Building Blocks:	Quarter Sections (160 Acre Blocks)
Orientation:	East to West
Description: TRS/County	N/2 of Section 19 and 20, all in Township 22 South, Range 27 East, NMPM, Eddy County, New Mexico
Standard Horizontal Well Spacing Unit (Y/N), If No, describe <u>and</u> is approval of non-standard unit requested in this application?	Yes, Standard Spacing Unit
Other Situations	
Depth Severance: Y/N. If yes, description	No, N/A
Proximity Tracts: If yes, description	No
Proximity Defining Well: if yes, description	No
Applicant's Ownership in Each Tract	See Exhibit A-2, breakdown of ownership
Well(s)	
Name & API (if assigned), surface and bottom hole location, footages, completion target, orientation, completion status (standard or non-standard)	Add wells as needed
Well #1	The Dude 20-19 Fee 704H Well (API No. 30-015-Pending), SHL: Unit A, 778' FNL, 460' FEL, Section 20, T22S-R27E; BHL: Lot 1, 556' FNL, 200' FWL, Section 19, T22S-R27E, NMPM; Eddy County, New Mexico, laydown, standard location

Horizontal Well First and Last Take Points	The Dude 20-19 Fee 704H Well: FTP: Unit A, 556' FNL, 330' FEL, Section 20, T22S-R27E LTP: Lot 1, 556' FNL, 330' FWL, Section 19, T22S-R27E
Completion Target (Formation, TVD and MD)	The Dude 20-19 Fee 704H Well: TVD approx. 8,859', TMD 19,160'; Wolfcamp formation, See Exhibit A, A-1 & B-2
Well #2	The Dude 20-19 Fee 703H Well (API No. 30-015-Pending), SHL: Unit A, 798' FNL, 460' FEL, Section 20, T22S-R27E; BHL: Lot 2, 1,865' FNL, 200' FWL, Section 19, T22S-R27E, NMPM; Eddy County, New Mexico, laydown, <u>standard location</u>
Horizontal Well First and Last Take Points	The Dude 20-19 Fee 703H Well: FTP: Unit H, 1,865' FNL, 330' FEL, Section 20, T22S-R27E LTP: Lot 2, 1,865' FNL, 330' FWL, Section 19, T22S-
Completion Target (Formation, TVD and MD)	The Dude 20-19 Fee 703H Well: TVD approx. 8,859', TMD 19,160'; Wolfcamp formation, See Exhibit A, A-1 & B-2
Well #3	The Dude 20-19 Fee 802H Well (API No. 30-015-Pending), SHL: Unit A, 838' FNL, 460' FEL, Section 20, T22S-R27E; BHL: Lot 2, 2,357' FNL, 200' FWL, Section 19, T22S-R27E, NMPM; Eddy County, New Mexico, laydown, <u>standard location</u>
Horizontal Well First and Last Take Points	The Dude 20-19 Fee 802H Well: FTP: Unit H, 2,357' FNL, 330' FEL, Section 20, T22S-R27E LTP: Lot 2, 2,357' FNL, 330' FWL, Section 19, T22S-
Completion Target (Formation, TVD and MD)	The Dude 20-19 Fee 802H Well: TVD approx. 9,430', TMD 19,710'; Wolfcamp formation, See Exhibit A, A-1 & B-2
Well #4	The Dude 20-19 Fee 803H Well (API No. 30-015-Pending), SHL: Unit A, 818' FNL, 460' FEL, Section 20, T22S-R27E; BHL: Lot 1, 1,139' FNL, 200' FWL, Section 19, T22S-R27E, NMPM; Eddy County, New Mexico, laydown, <u>standard location</u>
Horizontal Well First and Last Take Points	The Dude 20-19 Fee 803H Well: FTP: Unit A, 1,139' FNL, 330' FEL, Section 20, T22S-R27E LTP: Lot 1, 1,139' FNL, 330' FWL, Section 19, T22S-
Completion Target (Formation, TVD and MD)	The Dude 20-19 Fee 803H Well: TVD approx. 9,430', TMD 19,710'; Wolfcamp formation, See Exhibit A, A-1 & B-2
AFE Capex and Operating Costs	
Drilling Supervision/Month \$	\$8000, Exhibit A
Production Supervision/Month \$	\$800, Exhibit A
Justification for Supervision Costs	Exhibit A
Requested Risk Charge	200%, Exhibit A
Notice of Hearing	
Proposed Notice of Hearing	Exhibit C, C-1
Proof of Mailed Notice of Hearing (20 days before hearing)	Exhibit C-2

Proof of Published Notice of Hearing (10 days before hearing)	Exhibit C-3
Ownership Determination	
Land Ownership Schematic of the Spacing Unit	Exhibit A-2
Tract List (including lease numbers and owners)	Exhibit A-2
If approval of Non-Standard Spacing Unit is requested, Tract List (including lease numbers and owners) of Tracts subject to notice requirements.	N/A
Pooled Parties (including ownership type)	All uncommitted WI owners; ORRI owners; and Record Title owners; including as shown on Exhibit A-2
Unlocatable Parties to be Pooled	Exhibit A, Para. 17
Ownership Depth Severance (including percentage above & below)	N/A
Joinder	
Sample Copy of Proposal Letter	Exhibit A-3
List of Interest Owners (ie Exhibit A of JOA)	Exhibit A-2
Chronology of Contact with Non-Joined Working Interests	Exhibit A-4
Overhead Rates In Proposal Letter	Exhibit A-3
Cost Estimate to Drill and Complete	Exhibit A-3
Cost Estimate to Equip Well	Exhibit A-3
Cost Estimate for Production Facilities	Exhibit A-3
Geology	
Summary (including special considerations)	Exhibit B
Spacing Unit Schematic	Exhibit B-1, B-3
Gunbarrel/Lateral Trajectory Schematic	Exhibit B-4, B-5, B-6
Well Orientation (with rationale)	Exhibit B, B-1, B-3
Target Formation	Exhibit B-2, B-4, B-5, B-6
HSU Cross Section	Exhibit B-2, B-4, B-5, B-6
Depth Severance Discussion	N/A
Forms, Figures and Tables	
C-102	Exhibit A-1
Tracts	Exhibit A-2
Summary of Interests, Unit Recapitulation (Tracts)	Exhibit A-2
General Location Map (including basin)	Exhibit A-2
Well Bore Location Map	Exhibit A-1, A-2, B-1, B-2, B-3
Structure Contour Map - Subsea Depth	Exhibit B-1
Cross Section Location Map (including wells)	Exhibit B-1
Cross Section (including Landing Zone)	Exhibit B-2, B-4, B-5, B-6
Additional Information	
Special Provisions/Stipulations	
CERTIFICATION: I hereby certify that the information provided in this checklist is complete and accurate.	
Printed Name (Attorney or Party Representative):	Darin C. Savage
Signed Name (Attorney or Party Representative):	/s/ Darin Savage
	6-Mar-25

TAB 2

Exhibit A:	Self-Affirmed Statement of Riley Morris, Landman
Exhibit A-1:	C-102 Forms
Amended Exhibit A-2:	Amended Ownership and Sectional Map
Exhibit A-3:	Well Proposal Letters and AFEs
Exhibit A-4:	Chronology of Contacts with Uncommitted Owners
Exhibit A-4.1	Communication Log for Pooled Parties from Case No. 22171 – For Reference Only

**STATE OF NEW MEXICO
DEPARTMENT OF ENERGY, MINERALS AND NATURAL RESOURCES
OIL CONSERVATION DIVISION**

**APPLICATION OF ALPHA ENERGY
PARTNERS II, LLC, TO POOL ADDITIONAL
INTERESTS UNDER ORDER NO. R-23005,
EDDY COUNTY, NEW MEXICO**

Case No. 25186

SELF-AFFIRMED STATEMENT OF RILEY MORRIS

I, Riley Morris, state and affirm the following:

1. I am over the age of eighteen years and have the capacity to execute this Statement, which is based on my personal knowledge.
2. I am employed as the Vice President of Land at Alpha Energy Partners II, LLC (“Alpha”), and I am familiar with the subject application and the lands involved.
3. I graduated from Texas Tech University with a bachelor’s degree in business (Energy Commerce) in 2010. I have worked at Alpha for approximately 2 years, and I have been working in New Mexico for over 6 years. My credentials as a petroleum landman have been accepted by the New Mexico Oil Conservation Division (“Division”) and made a matter of record.
4. This Statement is submitted in connection with the filing by Alpha of the above-referenced spacing and compulsory pooling applications pursuant to 19.15.4.12.A(1).
5. In Case No. 25186, Alpha filed an Application with the Division for the purpose of (1) pooling newly found additional uncommitted mineral interests under the terms of Division Order No. R-23005 (the “Order”), which pooled uncommitted interests in the Wolfcamp formation underlying a 634.28-acre, more or less, standard horizontal spacing unit comprised of the N/2 of

**EXHIBIT
A**

Sections 19 and 20, Township 22 South, Range 27 East, Eddy County, New Mexico (“Subject Lands” under the Order); (2) advising the Division and affected parties that Alpha has entered into a farmout agreement with Paloma Permian AssetCo, LLC (“Paloma”) by which Paloma, OGRID No. 332449, has the right to earn a portion of Alpha’s working interest in the Subject Lands by drilling, completing, and operating the proposed wells under the supervision of Alpha; and (3) providing notice for wells which have undergone certain name changes and adjustments..

6. Under Case No. 25186, Alpha seeks to have the Division designate Paloma Permian AssetCo, LLC (OGRID No. 332449) as the operator of the horizontal wells proposed herein and HSU.

7. Under Case No. 25186, Alpha seeks to dedicate **The Dude 20-19 Fee 703H Well** (API 30-015-55729), a gas well, to be horizontally drilled from a surface location in the NE/4 NE/4 (Unit A) of Section 20 to a bottom hole location in the Lot 2 (SW/4 NW/4) (Unit E) of Section 19; approximate TVD of 8,860’; approximate TMD of 19,160’; FTP in Section 20: 1865’ FNL, 330’ FEL; LTP in Section 19: 1865’ FNL, 330’ FWL.

8. Under Case No. 25186, Alpha seeks to dedicate **The Dude 20-19 Fee 704H Well** (API 30-015-55730), a gas well, to be horizontally drilled from a surface location in the NE/4 NE/4 (Unit A) of Section 20 to a bottom hole location in the Lot 1 (NW/4 NW/4) (Unit D) of Section 19; approximate TVD of 8,860’; approximate TMD of 19,160’; FTP in Section 20: 556’ FNL, 330’ FEL; LTP in Section 19: 556’ FNL, 330’ FWL.

9. Under Case No. 25186, Alpha seeks to dedicate **The Dude 20-19 Fee 802H Well** (API 30-015-55732), a gas well, to be horizontally drilled from a surface location in the NE/4 NE/4 (Unit A) of Section 20 to a bottom hole location in the Lot 2 (SW/4 NW/4) (Unit E) of

Section 19; approximate TVD of 9,410'; approximate TMD of 19,710'; FTP in Section 20: 2357' FNL, 330' FEL; LTP in Section 19: 2357' FNL, 330' FWL.

10. Under Case No. 25186, Alpha seeks to dedicate **The Dude 20-19 Fee 803H Well** (API 30-015-55733), a gas well, to be horizontally drilled from a surface location in the NE/4 NE/4 (Unit A) of Section 20 to a bottom hole location in the Lot 1 (NW/4 NW/4) (Unit D) of Section 19; approximate TVD of 9,410'; approximate TMD of 19,710'; FTP in Section 20: 1139' FNL, 330' FEL; LTP in Section 19: 1139' FNL, 330' FWL.

11. All of the wells will be located in the Purple Sage; Wolfcamp Pool (Pool Code: 98220). All wells will be orthodox in location, and their take points and completed intervals will comply with the Division's Special Rules for the Purple Sage: Wolfcamp Pool as established in Order No. R-14262.

12. The proposed C-102 for each well is attached as **Exhibit A-1**.

13. A general location plat and a plat outlining the unit being pooled is attached hereto as **Exhibit A-2**, which show the location of the proposed well within the unit. The well location is orthodox, and it meets the Division's offset requirements.

14. The parties being pooled and their amounts of ownership in the proposed unit are listed on **Exhibit A-2** attached hereto.

15. There are no depth severances in the Wolfcamp formation in this acreage.

16. A good faith review of records did not reveal any overlapping units.

17. I provided the law firm of Abadie & Schill P.C. a list of names and addresses for the interest owners shown on **Exhibit A-2**. In compiling these addresses, I conducted a diligent search of the public records in Eddy County, New Mexico, where the well is located, and of phone directories and did computer searches to locate the contact information for parties entitled to

notification. Notice was timely sent to all interest owners at their last known addresses. Notice for Elk Range Flagship LP, a working interest owner, is listed as Mailed and is still in Transit to recipient. Notice for Red River Energy Partners LLC, a working interest owner, is listed as Mailed and is still in Transit to recipient. Notice for MRC Permian Company, a working interest owner, is listed as Mailed and is still in Transit to recipient. Notice for Balam Resources LLC, a working interest owner, had no authorized recipient on February 24, 2025, and on March 1, 2025, a reminder to schedule redelivery was made. Notice for one (1) unleased mineral interest owner: James C. Williams Jr. is listed as Forwarded; notice for fifteen (15) unleased mineral interest owners: Estate of Isabel Sosa, c/o Dolores Camarillo; Estate of Laverl and Ruth Tackitt, c/o Ronald Tackitt; Edgar Gonzalez and Mayra Alvarez; Estate of Pete and Elidia Salcido; Estate of Henry Neal Moses, c/o Edwina Moses; Roy E. Brown; American Factory Homes; Johnny R. Brito; Estate of Alonzo R. Connally and Claudine Connelly, c/o Dorine Sutton; Wade Dee Bannister; George B. Derrick and Marjori A. Derrick; Gordon Tatro; James Teddy Chester; Franklin Don Chester; and Lynda Steinback Graham are listed as Mailed; notice for eleven (11) unleased mineral interest owner: Edward Newton; Orbin and Verneal Little; Estate of Canuto Salcido Jr., c/o Matilda Salcido; Arthur A. Gorrell Jr. and Lloyd Gorrell, c/o Arthur A. Gorrell Jr.; Lura Lee Gann; Victor L. Lara; Leilani Susan Buxton; Shirley White; Viola Nelson; MaryBelle DeLeon; and Janeth Perry, are listed as Returned to Sender; and notice for fifteen (15) unleased mineral interest owner: Michael Collier; Antonio J. Hernandez Rev. Trust; Martha Ewing and Cecil Brininstoll Trust; Lloyd and Christine Gorrell, c/o Arthur A. Gorrell Jr.; Floyd J. Reich; A.A. Gorrell Jr. and Helen Revocable Trust, c/o Arthur A. Gorrell Jr.; Estate of Lula T. Gorrell, c/o Arthur A. Gorrell Jr.; Ernestine P. Lara; Jack D. Grice and Eva Grice; Estate of Milton R. Smith, c/o Natalie Smith Buck; Jennifer M. Michell and John J. Michell III; Gail Leon Doscher; Sunnyview Developers Inc., c/o

John S. Pike; Joann Greenwood Wright; and Myrl Jean Angell, are listed as To be Returned. Alpha published notice in the Carlsbad Current-Argus, a newspaper of general circulation in Eddy County, New Mexico, to account for any unlocatable parties and cover any contingencies regarding notice.

18. Alpha requests that the statutory royalty amount be provided for unleased owners being pooled.

19. Alpha has made a good faith effort to negotiate with the interest owners, but has been unable to obtain, voluntary agreement from all interest owners to participate in the drilling of the well or in the commitment of their interests to the well for its development within the proposed horizontal spacing unit. **Exhibit A-4** provides a chronology and history of contacts with the owners.

20. The interest owners being pooled have been contacted regarding the proposed well but have failed or refused to voluntarily commit their interest in the well. However, Alpha has been in ongoing discussions with some of the interest owners to voluntarily enter into a Joint Operating Agreement. If a mutually agreeable Joint Operating Agreement is reached between Alpha and another interest owner or owners, Alpha requests that the voluntary agreement become operative and supersede the Division's order for said parties, except to the extent the Division deems it necessary to maintain spacing criteria for the purpose of conservation, the prevention of waste, and protection of correlative rights.

21. **Exhibit A-3** is a sample proposal letter and the AFEs for the proposed well. The estimated cost of the well set forth in the AFEs is fair, reasonable, and comparable to the costs of other wells of similar depths and lengths drilled in this area of New Mexico.

22. Alpha requests overhead and administrative rates of \$8,000/month for drilling each well and \$800/month for producing each well. These rates are fair and comparable to the rates charged by other operators for wells of this type in this area of southeastern New Mexico. Alpha requests that these rates be adjusted periodically as provided in the COPAS Accounting Procedure.

23. Alpha requests the maximum cost, plus 200% risk charge be assessed against non-consenting working interest owners to the extent needed.

24. Alpha requests that it be designated operator of the unit and well.

25. The Exhibits to this Statement were prepared by me or compiled from Alpha's company business records under my direct supervision.

26. The granting of this Application is in the best interests of conservation, the prevention of waste, and the protection of correlative rights, and will avoid the drilling of unnecessary wells.

27. The foregoing is correct and complete to the best of my knowledge and belief.

[Signature page follows]

Signature page of Self-Affirmed Statement of Riley Morris:


I understand that this Self-Affirmed Statement will be used as written testimony before the Division in Case No. 25186 and affirm that my testimony herein is true and correct, to the best of my knowledge and belief and made under penalty of perjury under the laws of the State of New Mexico.

A handwritten signature in blue ink, appearing to read "Riley Morris", is written over a horizontal line.

Riley Morris

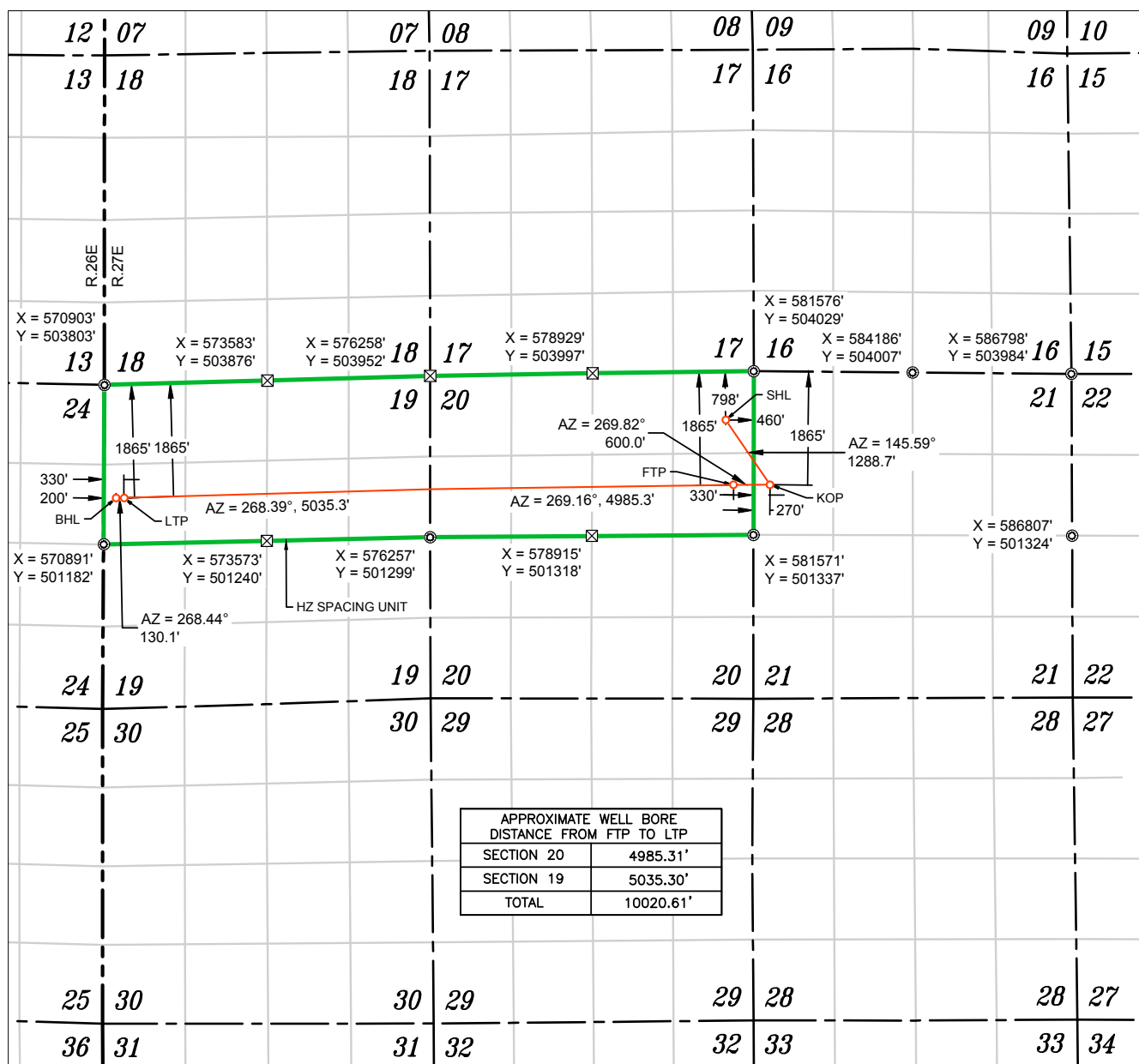
A handwritten date "3/5/25" in blue ink is written over a horizontal line.

Date Signed

C-102 Submit Electronically Via OCD Permitting	State of New Mexico Energy, Minerals & Natural Resources Department OIL CONSERVATION DIVISION	Revised July 9, 2024 Submittal Type: <input type="checkbox"/> Initial Submittal <input type="checkbox"/> Amended Report <input type="checkbox"/> As Drilled							
WELL LOCATION INFORMATION									
API Number PENDING	Pool Code 98220	Pool Name PURPLE SAGE WOLFCAMP (GAS)							
Property Code	Property Name THE DUDE FEE COM 20-19	Well Number #703H							
OGRID No. 332449	Operator Name PALOMA PERMIAN ASSETCO, LLC	Ground Level Elevation 3122'							
Surface Owner: <input type="checkbox"/> State <input checked="" type="checkbox"/> Fee <input type="checkbox"/> Tribal <input type="checkbox"/> Federal		Mineral Owner: <input type="checkbox"/> State <input checked="" type="checkbox"/> Fee <input type="checkbox"/> Tribal <input type="checkbox"/> Federal							
Surface Location									
UL A	Section 20	Township 22 S	Range 27 E	Lot	Ft. from N/S 798' FNL	Ft. from E/W 460' FEL	Latitude 32.383369°	Longitude -104.204477°	County EDDY
Bottom Hole Location									
UL	Section 19	Township 22 S	Range 27 E	Lot LOT 2	Ft. from N/S 1865' FNL	Ft. from E/W 200' FWL	Latitude 32.379871°	Longitude -104.236940°	County EDDY
Dedicated Acres 634.28	Infill or Defining Well	Defining Well API	Overlapping Spacing Unit (Y/N)		Consolidation Code				
Order Numbers.			Well setbacks are under Common Ownership: <input type="checkbox"/> Yes <input type="checkbox"/> No						
Kick Off Point (KOP)									
UL E	Section 21	Township 22 S	Range 27 E	Lot	Ft. from N/S 1865' FNL	Ft. from E/W 270' FWL	Latitude 32.380444°	Longitude -104.202123°	County EDDY
First Take Point (FTP)									
UL H	Section 20	Township 22 S	Range 27 E	Lot	Ft. from N/S 1865' FNL	Ft. from E/W 330' FEL	Latitude 32.380441°	Longitude -104.204066°	County EDDY
Last Take Point (LTP)									
UL	Section 19	Township 22 S	Range 27 E	Lot LOT 2	Ft. from N/S 1865' FNL	Ft. from E/W 330' FWL	Latitude 32.379881°	Longitude -104.236519°	County EDDY
Unitized Area or Area of Uniform Interest		Spacing Unit Type <input type="checkbox"/> Horizontal <input type="checkbox"/> Vertical				Ground Floor Elevation: 3122'			
OPERATOR CERTIFICATIONS <i>I hereby certify that the information contained herein is true and complete to the best of my knowledge and belief, and, if the well is a vertical or directional well, that this organization either owns a working interest or unleased mineral interest in the land including the proposed bottom hole location or has a right to drill this well at this location pursuant to a contract with an owner of a working interest or unleased mineral interest, or to a voluntary pooling agreement or a compulsory pooling order heretofore entered by the division.</i> <i>If this well is a horizontal well, I further certify that this organization has received the consent of at least one lessee or owner of a working interest or unleased mineral interest in each tract (in the target pool or formation) in which any part of the well's completed interval will be located or obtained a compulsory pooling order from the division.</i>					SURVEYOR CERTIFICATIONS <i>I hereby certify that the well location shown on this plat was plotted from field notes of actual surveys made by me or under my supervision, and that the same is true and correct to the best of my belief.</i>				
Signature _____ Date 10/21/2024					Signature and Seal of Professional Surveyor  18 Oct 2024				
Printed Name Lelan J Anders					Certificate Number 21209				
Email Address LAnders@PalomaResources.com					Date of Survey OCTOBER 10, 2024				

Note: No allowable will be assigned to this completion until all interests have been consolidated or a non-standard unit has been approved by the

**EXHIBIT
A-1**



WELL NAME: THE DUDE FEE COM 20-19 #703H
ELEVATION: 3122'

NAD 83 (SHL) 798' FNL & 460' FEL
LATITUDE = 32.383369°
LONGITUDE = -104.204477°
NAD 27 (SURFACE HOLE LOCATION)
LATITUDE = 32.383251°
LONGITUDE = -104.203975°
STATE PLANE NAD 83 (N.M. EAST)
N: 503225.29' E: 581114.27'
STATE PLANE NAD 27 (N.M. EAST)
N: 503165.73' E: 539932.74'

NAD 83 (KOP) 1865' FNL & 270' FWL
LATITUDE = 32.380444°
LONGITUDE = -104.202123°
NAD 27 (KOP)
LATITUDE = 32.380325°
LONGITUDE = -104.201621°
STATE PLANE NAD 83 (N.M. EAST)
N: 502162.04' E: 581842.43'
STATE PLANE NAD 27 (N.M. EAST)
N: 502102.50' E: 540660.87'

NAD 83 (FTP) 1865' FNL & 330' FEL
LATITUDE = 32.380441°
LONGITUDE = -104.204066°
NAD 27 (FTP)
LATITUDE = 32.380323°
LONGITUDE = -104.203564°
STATE PLANE NAD 83 (N.M. EAST)
N: 502160.18' E: 581242.43'
STATE PLANE NAD 27 (N.M. EAST)
N: 502100.64' E: 540060.88'

NAD 83 (LTP) 1865' FNL & 330' FWL
LATITUDE = 32.379881°
LONGITUDE = -104.236519°
NAD 27 (LTP)
LATITUDE = 32.379763°
LONGITUDE = -104.236016°
STATE PLANE NAD 83 (N.M. EAST)
N: 501945.63' E: 571224.34'
STATE PLANE NAD 27 (N.M. EAST)
N: 501886.21' E: 530042.90'

NAD 83 (BHL) 1865' FNL & 200' FWL
LATITUDE = 32.379871°
LONGITUDE = -104.236940°
NAD 27 (BHL)
LATITUDE = 32.379753°
LONGITUDE = -104.236437°
STATE PLANE NAD 83 (N.M. EAST)
N: 501942.08' E: 571094.32'
STATE PLANE NAD 27 (N.M. EAST)
N: 501882.66' E: 529912.88'

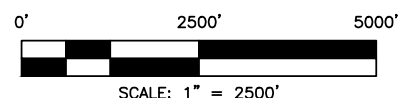
- FOUND MONUMENT
 CALC. CORNER
 SHL / KOP / FTP / PPP / LTP / BHL
 HORIZONTAL SPACING UNIT
 STATE OIL & GAS LEASE
 BLM OIL & GAS LEASE



NOTES

1. ALL COORDINATES, BEARINGS, AND DISTANCES CONTAINED HEREIN ARE GRID, BASED UPON THE NEW MEXICO STATE PLANE COORDINATES SYSTEM, NORTH AMERICAN DATUM 83, NEW MEXICO EAST (3001).

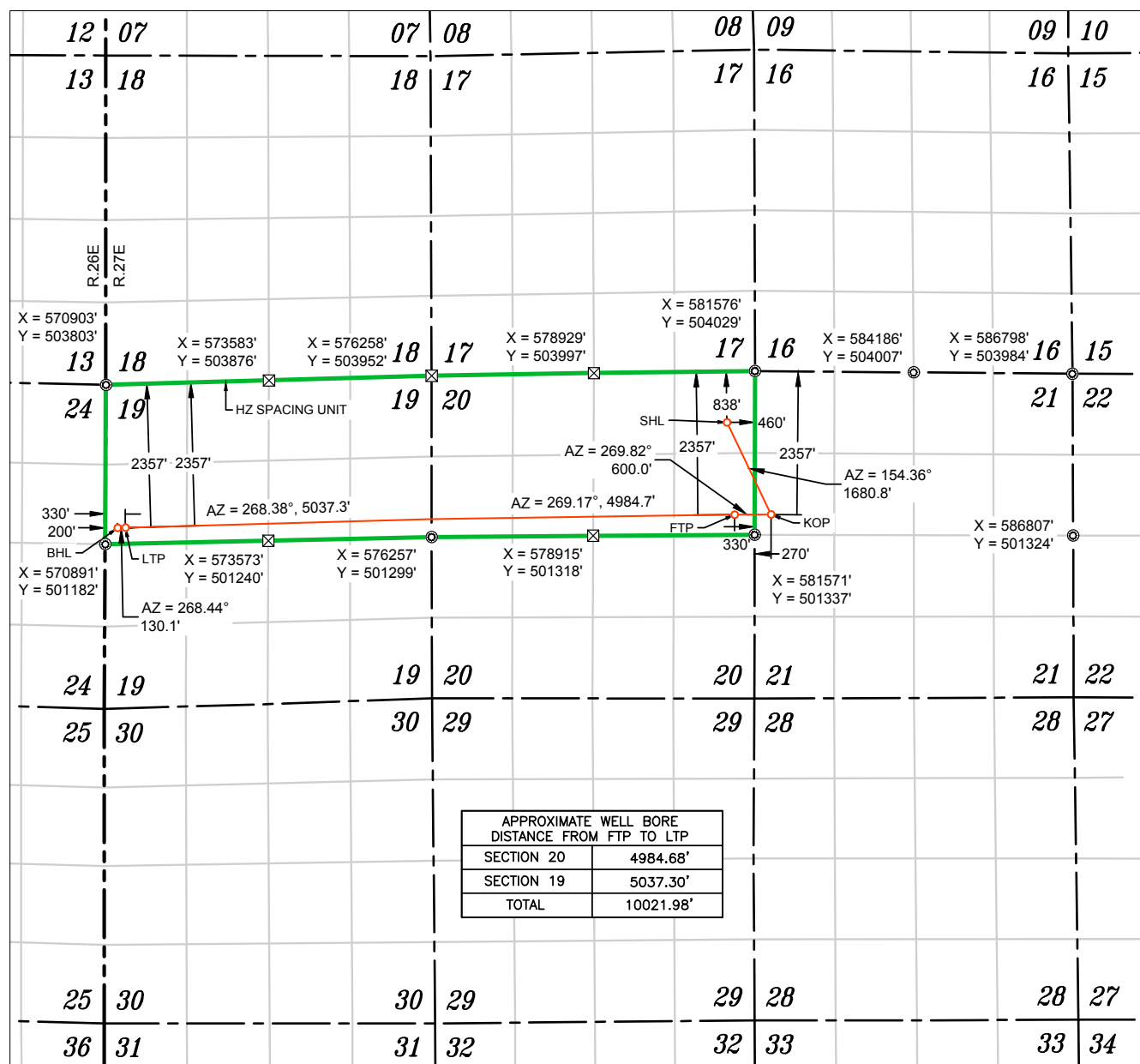
2. THIS DOCUMENT IS BASED UPON AN ON THE GROUND SURVEY PERFORMED DURING OCTOBER, 2024. CERTIFICATION OF THIS DOCUMENT IS ONLY TO THE LOCATION OF THIS EASEMENT IN RELATION TO RECORDED MONUMENT OF DEEDS PROVIDED BY THE CLIENT.

3. ELEVATIONS MSL, DERIVED FROM G.N.S.S. OBSERVATION AND DERIVED FROM SAID ON-THE-GROUND SURVEY.



C-102 Submit Electronically Via OCD Permitting	State of New Mexico Energy, Minerals & Natural Resources Department OIL CONSERVATION DIVISION		Revised July 9, 2024						
			Submittal Type:	<input type="checkbox"/> Initial Submittal					
				<input type="checkbox"/> Amended Report					
<input type="checkbox"/> As Drilled									
WELL LOCATION INFORMATION									
API Number PENDING	Pool Code 98220	Pool Name PURPLE SAGE WOLFCAMP (GAS)							
Property Code	Property Name THE DUDE FEE COM 20-19		Well Number #802H						
OGRID No. 332449	Operator Name PALOMA PERMIAN ASSETCO, LLC		Ground Level Elevation 3121'						
Surface Owner: <input type="checkbox"/> State <input checked="" type="checkbox"/> Fee <input type="checkbox"/> Tribal <input type="checkbox"/> Federal		Mineral Owner: <input type="checkbox"/> State <input checked="" type="checkbox"/> Fee <input type="checkbox"/> Tribal <input type="checkbox"/> Federal							
Surface Location									
UL A	Section 20	Township 22 S	Range 27 E	Lot 	Ft. from N/S 838' FNL	Ft. from E/W 460' FEL	Latitude 32.383260°	Longitude -104.204477°	County EDDY
Bottom Hole Location									
UL 	Section 19	Township 22 S	Range 27 E	Lot LOT 2	Ft. from N/S 2357' FNL	Ft. from E/W 200' FWL	Latitude 32.378518°	Longitude -104.236949°	County EDDY
Dedicated Acres 634.28		Infill or Defining Well		Defining Well API		Overlapping Spacing Unit (Y/N)		Consolidation Code	
Order Numbers.						Well setbacks are under Common Ownership: <input type="checkbox"/> Yes <input type="checkbox"/> No			
Kick Off Point (KOP)									
UL E	Section 21	Township 22 S	Range 27 E	Lot 	Ft. from N/S 2357' FNL	Ft. from E/W 270' FWL	Latitude 32.379092°	Longitude -104.202127°	County EDDY
First Take Point (FTP)									
UL H	Section 20	Township 22 S	Range 27 E	Lot 	Ft. from N/S 2357' FNL	Ft. from E/W 330' FEL	Latitude 32.379089°	Longitude -104.204071°	County EDDY
Last Take Point (LTP)									
UL 	Section 19	Township 22 S	Range 27 E	Lot LOT 2	Ft. from N/S 2357' FNL	Ft. from E/W 330' FWL	Latitude 32.378527°	Longitude -104.236528°	County EDDY
Unitized Area or Area of Uniform Interest		Spacing Unit Type <input type="checkbox"/> Horizontal <input type="checkbox"/> Vertical			Ground Floor Elevation: 3121'				
OPERATOR CERTIFICATIONS <i>I hereby certify that the information contained herein is true and complete to the best of my knowledge and belief, and, if the well is a vertical or directional well, that this organization either owns a working interest or unleased mineral interest in the land including the proposed bottom hole location or has a right to drill this well at this location pursuant to a contract with an owner of a working interest or unleased mineral interest, or to a voluntary pooling agreement or a compulsory pooling order heretofore entered by the division.</i> <i>If this well is a horizontal well, I further certify that this organization has received the consent of at least one lessee or owner of a working interest or unleased mineral interest in each tract (in the target pool or formation) in which any part of the well's completed interval will be located or obtained a compulsory pooling order from the division.</i>  10/21/2024					SURVEYOR CERTIFICATIONS <i>I hereby certify that the well location shown on this plat was plotted from field notes of actual surveys made by me or under my supervision, and that the same is true and correct to the best of my belief.</i>  18 Oct 2024				
Signature Lelan J Anders					Signature and Seal of Professional Surveyor 21209 OCTOBER 10, 2024				
Printed Name LAnders@PalomaResources.com					Certificate Number 				
Email Address 					Date of Survey 				

Note: No allowable will be assigned to this completion until all interests have been consolidated or a non-standard unit has been approved by the division.



WELL NAME: THE DUDE FEE COM 20-19 #802H
ELEVATION: 3121'

NAD 83 (SHL) 838' FNL & 460' FEL
LATITUDE = 32.383260°
LONGITUDE = -104.204477°
NAD 27 (SURFACE HOLE LOCATION)
LATITUDE = 32.383142°
LONGITUDE = -104.203975°
STATE PLANE NAD 83 (N.M. EAST)
N: 503185.29' E: 581114.25'
STATE PLANE NAD 27 (N.M. EAST)
N: 503125.73' E: 539932.72'

NAD 83 (KOP) 2357' FNL & 270' FWL
LATITUDE = 32.379092°
LONGITUDE = -104.202127°
NAD 27 (KOP)
LATITUDE = 32.378973°
LONGITUDE = -104.201625°
STATE PLANE NAD 83 (N.M. EAST)
N: 501670.03' E: 581841.58'
STATE PLANE NAD 27 (N.M. EAST)
N: 501610.50' E: 540660.01'

NAD 83 (FTP) 2357' FNL & 330' FEL
LATITUDE = 32.379089°
LONGITUDE = -104.204071°
NAD 27 (FTP)
LATITUDE = 32.378970°
LONGITUDE = -104.203569°
STATE PLANE NAD 83 (N.M. EAST)
N: 501668.13' E: 581241.58'
STATE PLANE NAD 27 (N.M. EAST)
N: 501608.61' E: 540060.02'

NAD 83 (LTP) 2357' FNL & 330' FWL
LATITUDE = 32.378527°
LONGITUDE = -104.236528°
NAD 27 (LTP)
LATITUDE = 32.378409°
LONGITUDE = -104.236025°
STATE PLANE NAD 83 (N.M. EAST)
N: 501453.39' E: 571222.13'
STATE PLANE NAD 27 (N.M. EAST)
N: 501393.98' E: 530040.68'

NAD 83 (BHL) 2357' FNL & 200' FWL
LATITUDE = 32.378518°
LONGITUDE = -104.236949°
NAD 27 (BHL)
LATITUDE = 32.378400°
LONGITUDE = -104.236446°
STATE PLANE NAD 83 (N.M. EAST)
N: 501449.84' E: 571092.12'
STATE PLANE NAD 27 (N.M. EAST)
N: 501390.44' E: 529910.67'

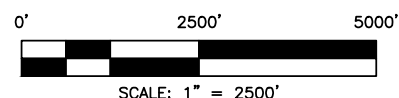
- FOUND MONUMENT
 CALC. CORNER
 SHL/ KOP/ FTP / PPP/ LTP / BHL
 HORIZONTAL SPACING UNIT
 STATE OIL & GAS LEASE
 BLM OIL & GAS LEASE




NOTES

1. ALL COORDINATES, BEARINGS, AND DISTANCES CONTAINED HEREIN ARE GRID, BASED UPON THE NEW MEXICO STATE PLANE COORDINATES SYSTEM, NORTH AMERICAN DATUM 83, NEW MEXICO EAST (3001).

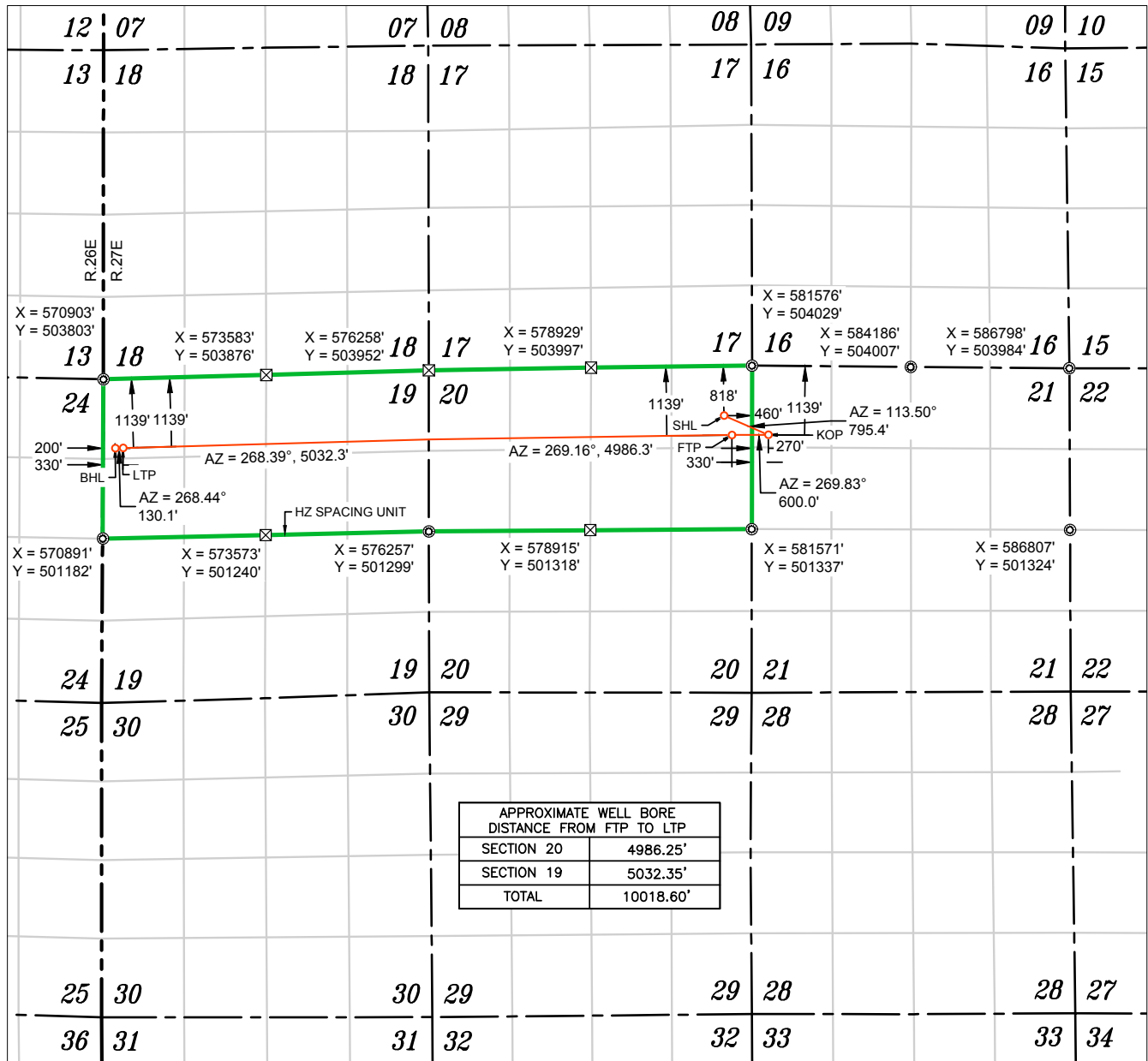
2. THIS DOCUMENT IS BASED UPON AN ON THE GROUND SURVEY PERFORMED DURING OCTOBER, 2024. CERTIFICATION OF THIS DOCUMENT IS ONLY TO THE LOCATION OF THIS EASEMENT IN RELATION TO RECORDED MONUMENT OF DEEDS PROVIDED BY THE CLIENT.

3. ELEVATIONS MSL, DERIVED FROM G.N.S.S. OBSERVATION AND DERIVED FROM SAID ON-THE-GROUND SURVEY.



C-102 Submit Electronically Via OCD Permitting	State of New Mexico Energy, Minerals & Natural Resources Department OIL CONSERVATION DIVISION	Revised July 9, 2024 Submittal Type: <input type="checkbox"/> Initial Submittal <input type="checkbox"/> Amended Report <input type="checkbox"/> As Drilled							
WELL LOCATION INFORMATION									
API Number PENDING	Pool Code 98220	Pool Name PURPLE SAGE WOLFCAMP (GAS)							
Property Code	Property Name THE DUDE FEE COM 20-19	Well Number #803H							
OGRID No. 332449	Operator Name PALOMA PERMIAN ASSETCO, LLC	Ground Level Elevation 3121'							
Surface Owner: <input type="checkbox"/> State <input checked="" type="checkbox"/> Fee <input type="checkbox"/> Tribal <input type="checkbox"/> Federal		Mineral Owner: <input type="checkbox"/> State <input checked="" type="checkbox"/> Fee <input type="checkbox"/> Tribal <input type="checkbox"/> Federal							
Surface Location									
UL A	Section 20	Township 22 S	Range 27 E	Lot	Ft. from N/S 818' FNL	Ft. from E/W 460' FEL	Latitude 32.383315°	Longitude -104.204477°	County EDDY
Bottom Hole Location									
UL	Section 19	Township 22 S	Range 27 E	Lot LOT 1	Ft. from N/S 1139' FNL	Ft. from E/W 200' FWL	Latitude 32.381868°	Longitude -104.236928°	County EDDY
Dedicated Acres 634.28	Infill or Defining Well	Defining Well API	Overlapping Spacing Unit (Y/N)		Consolidation Code				
Order Numbers.			Well setbacks are under Common Ownership: <input type="checkbox"/> Yes <input type="checkbox"/> No						
Kick Off Point (KOP)									
UL D	Section 21	Township 22 S	Range 27 E	Lot	Ft. from N/S 1139' FNL	Ft. from E/W 270' FWL	Latitude 32.382440°	Longitude -104.202116°	County EDDY
First Take Point (FTP)									
UL A	Section 20	Township 22 S	Range 27 E	Lot	Ft. from N/S 1139' FNL	Ft. from E/W 330' FEL	Latitude 32.382437°	Longitude -104.204059°	County EDDY
Last Take Point (LTP)									
UL	Section 19	Township 22 S	Range 27 E	Lot LOT 1	Ft. from N/S 1139' FNL	Ft. from E/W 330' FWL	Latitude 32.381877°	Longitude -104.236507°	County EDDY
Unitized Area or Area of Uniform Interest		Spacing Unit Type <input type="checkbox"/> Horizontal <input type="checkbox"/> Vertical				Ground Floor Elevation: 3121'			
OPERATOR CERTIFICATIONS <i>I hereby certify that the information contained herein is true and complete to the best of my knowledge and belief, and, if the well is a vertical or directional well, that this organization either owns a working interest or unleased mineral interest in the land including the proposed bottom hole location or has a right to drill this well at this location pursuant to a contract with an owner of a working interest or unleased mineral interest, or to a voluntary pooling agreement or a compulsory pooling order heretofore entered by the division.</i> <i>If this well is a horizontal well, I further certify that this organization has received the consent of at least one lessee or owner of a working interest or unleased mineral interest in each tract (in the target pool or formation) in which any part of the well's completed interval will be located or obtained a compulsory pooling order from the division.</i>  <div style="text-align: right;">10/21/2024</div>					SURVEYOR CERTIFICATIONS <i>I hereby certify that the well location shown on this plat was plotted from field notes of actual surveys made by me or under my supervision, and that the same is true and correct to the best of my belief.</i>   18 Oct 2024				
Signature Lelan J Anders					Signature and Seal of Professional Surveyor 21209				
Printed Name LAnders@PalomaResources.com					Date of Survey OCTOBER 10, 2024				
Email Address					Certificate Number				

Note: No allowable will be assigned to this completion until all interests have been consolidated or a non-standard unit has been approved by the division.



WELL NAME: THE DUDE FEE COM 20-19 #803H
ELEVATION: 3121'

NOTES

1. ALL COORDINATES, BEARINGS, AND DISTANCES CONTAINED HEREIN ARE GRID, BASED UPON THE NEW MEXICO STATE PLANE COORDINATES SYSTEM, NORTH AMERICAN DATUM 83, NEW MEXICO EAST (3001).
2. THIS DOCUMENT IS BASED UPON AN ON THE GROUND SURVEY PERFORMED DURING OCTOBER, 2024. CERTIFICATION OF THIS DOCUMENT IS ONLY TO THE LOCATION OF THIS EASEMENT IN RELATION TO RECORDED MONUMENT OF DEEDS PROVIDED BY THE CLIENT.
3. ELEVATIONS MSL, DERIVED FROM G.N.S.S. OBSERVATION AND DERIVED FROM SAID ON-THE-GROUND SURVEY.

NAD 83 (SHL) 818' FNL & 460' FEL
LATITUDE = 32.383315°
LONGITUDE = -104.204477°
NAD 27 (SURFACE HOLE LOCATION)
LATITUDE = 32.383197°
LONGITUDE = -104.203975°
STATE PLANE NAD 83 (N.M. EAST)
N: 503205.29' E: 581114.26'
STATE PLANE NAD 27 (N.M. EAST)
N: 503145.73' E: 539932.73'

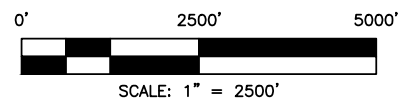
NAD 83 (KOP) 1139' FNL & 270' FWL
LATITUDE = 32.382440°
LONGITUDE = -104.202116°
NAD 27 (KOP)
LATITUDE = 32.382321°
LONGITUDE = -104.201614°
STATE PLANE NAD 83 (N.M. EAST)
N: 502888.06' E: 581843.68'
STATE PLANE NAD 27 (N.M. EAST)
N: 502828.50' E: 540662.13'



NAD 83 (FTP) 1139' FNL & 330' FEL
LATITUDE = 32.382437°
LONGITUDE = -104.204059°
NAD 27 (FTP)
LATITUDE = 32.382319°
LONGITUDE = -104.203557°
STATE PLANE NAD 83 (N.M. EAST)
N: 502886.25' E: 581243.67'
STATE PLANE NAD 27 (N.M. EAST)
N: 502826.70' E: 540062.13'

NAD 83 (LTP) 1139' FNL & 330' FWL
LATITUDE = 32.381877°
LONGITUDE = -104.236507°
NAD 27 (LTP)
LATITUDE = 32.381759°
LONGITUDE = -104.236004°
STATE PLANE NAD 83 (N.M. EAST)
N: 502671.99' E: 571227.59'
STATE PLANE NAD 27 (N.M. EAST)
N: 502612.55' E: 530046.16'

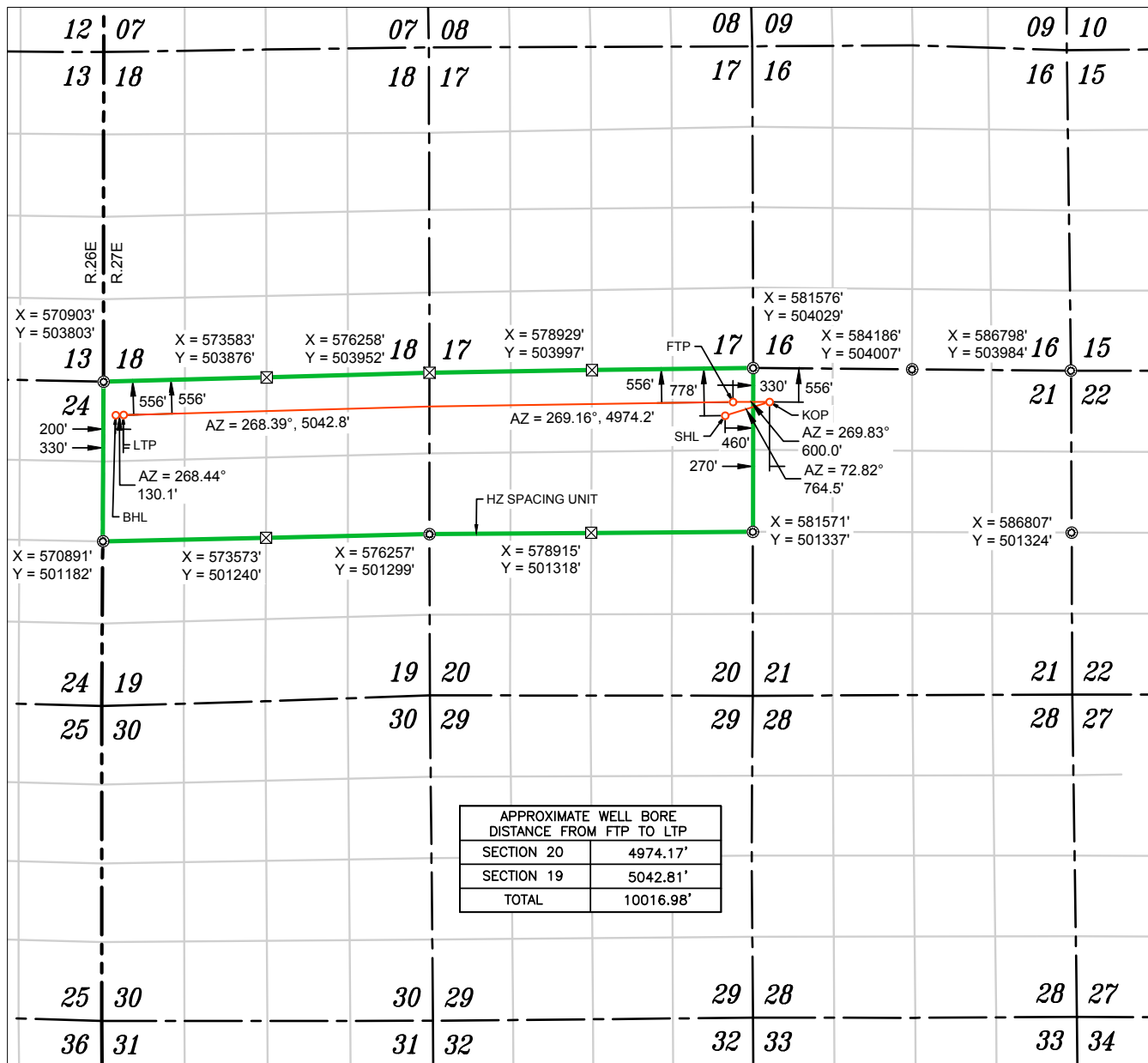
NAD 83 (BHL) 1139' FNL & 200' FWL
LATITUDE = 32.381868°
LONGITUDE = -104.236928°
NAD 27 (BHL)
LATITUDE = 32.381750°
LONGITUDE = -104.236425°
STATE PLANE NAD 83 (N.M. EAST)
N: 502668.44' E: 571097.58'
STATE PLANE NAD 27 (N.M. EAST)
N: 502609.00' E: 529916.15'

- FOUND MONUMENT
- CALC. CORNER
- SHL/ KOP/ FTP / PPP/ LTP / BHL
- HORIZONTAL SPACING UNIT
- STATE OIL & GAS LEASE
- BLM OIL & GAS LEASE



C-102 Submit Electronically Via OCD Permitting	State of New Mexico Energy, Minerals & Natural Resources Department OIL CONSERVATION DIVISION	Revised July 9, 2024 Submittal Type: <div style="display: flex; justify-content: space-between;"> <input type="checkbox"/> Initial Submittal <input type="checkbox"/> Amended Report <input type="checkbox"/> As Drilled </div>							
WELL LOCATION INFORMATION									
API Number PENDING	Pool Code 98220	Pool Name PURPLE SAGE WOLFCAMP (GAS)							
Property Code	Property Name THE DUDE FEE COM 20-19	Well Number #704H							
OGRID No. 332449	Operator Name PALOMA PERMIAN ASSETCO, LLC	Ground Level Elevation 3122'							
Surface Owner: <input type="checkbox"/> State <input checked="" type="checkbox"/> Fee <input type="checkbox"/> Tribal <input type="checkbox"/> Federal		Mineral Owner: <input type="checkbox"/> State <input checked="" type="checkbox"/> Fee <input type="checkbox"/> Tribal <input type="checkbox"/> Federal							
Surface Location									
UL A	Section 20	Township 22 S	Range 27 E	Lot	Ft. from N/S 778' FNL	Ft. from E/W 460' FEL	Latitude 32.383424°	Longitude -104.204477°	County EDDY
Bottom Hole Location									
UL	Section 19	Township 22 S	Range 27 E	Lot LOT 1	Ft. from N/S 556' FNL	Ft. from E/W 200' FWL	Latitude 32.383471°	Longitude -104.236918°	County EDDY
Dedicated Acres 634.28	Infill or Defining Well	Defining Well API	Overlapping Spacing Unit (Y/N)		Consolidation Code				
Order Numbers.			Well setbacks are under Common Ownership: <input type="checkbox"/> Yes <input type="checkbox"/> No						
Kick Off Point (KOP)									
UL D	Section 21	Township 22 S	Range 27 E	Lot	Ft. from N/S 556' FNL	Ft. from E/W 270' FWL	Latitude 32.384043°	Longitude -104.202110°	County EDDY
First Take Point (FTP)									
UL A	Section 20	Township 22 S	Range 27 E	Lot	Ft. from N/S 556' FNL	Ft. from E/W 330' FEL	Latitude 32.384040°	Longitude -104.204054°	County EDDY
Last Take Point (LTP)									
UL	Section 19	Township 22 S	Range 27 E	Lot LOT 1	Ft. from N/S 556' FNL	Ft. from E/W 330' FWL	Latitude 32.383481°	Longitude -104.236496°	County EDDY
Unitized Area or Area of Uniform Interest		Spacing Unit Type <input type="checkbox"/> Horizontal <input type="checkbox"/> Vertical				Ground Floor Elevation: 3122'			
OPERATOR CERTIFICATIONS <i>I hereby certify that the information contained herein is true and complete to the best of my knowledge and belief, and, if the well is a vertical or directional well, that this organization either owns a working interest or unleased mineral interest in the land including the proposed bottom hole location or has a right to drill this well at this location pursuant to a contract with an owner of a working interest or unleased mineral interest, or to a voluntary pooling agreement or a compulsory pooling order heretofore entered by the division.</i> <i>If this well is a horizontal well, I further certify that this organization has received the consent of at least one lessee or owner of a working interest or unleased mineral interest in each tract (in the target pool or formation) in which any part of the well's completed interval will be located or obtained a compulsory pooling order from the division.</i> <div style="text-align: right;">  10/21/2024 </div>					SURVEYOR CERTIFICATIONS <i>I hereby certify that the well location shown on this plat was plotted from field notes of actual surveys made by me or under my supervision, and that the same is true and correct to the best of my belief.</i> <div style="text-align: center;">  18 Oct 2024 </div>				
Signature					Signature and Seal of Professional Surveyor				
Lelan J Anders					21209 OCTOBER 10, 2024				
Printed Name					Certificate Number		Date of Survey		
LAnders@PalomaResources.com									
Email Address									

Note: No allowable will be assigned to this completion until all interests have been consolidated or a non-standard unit has been approved by the division.



WELL NAME: THE DUDE FEE COM 20-19 #704H
ELEVATION: 3122'

NAD 83 (SHL) 778' FNL & 460' FEL
LATITUDE = 32.383424°
LONGITUDE = -104.204477°
NAD 27 (SURFACE HOLE LOCATION)
LATITUDE = 32.383306°
LONGITUDE = -104.203975°
STATE PLANE NAD 83 (N.M. EAST)
N: 503245.29' E: 581114.28'
STATE PLANE NAD 27 (N.M. EAST)
N: 503185.73' E: 539932.75'

NAD 83 (KOP) 556' FNL & 270' FWL
LATITUDE = 32.384043°
LONGITUDE = -104.202110°
NAD 27 (KOP)
LATITUDE = 32.383924°
LONGITUDE = -104.201608°
STATE PLANE NAD 83 (N.M. EAST)
N: 503471.07' E: 581844.68'
STATE PLANE NAD 27 (N.M. EAST)
N: 503411.49' E: 540663.15'

NAD 83 (FTP) 556' FNL & 330' FEL
LATITUDE = 32.384040°
LONGITUDE = -104.204054°
NAD 27 (FTP)
LATITUDE = 32.383922°
LONGITUDE = -104.203552°
STATE PLANE NAD 83 (N.M. EAST)
N: 503469.31' E: 581244.68'
STATE PLANE NAD 27 (N.M. EAST)
N: 503409.74' E: 540063.15'

NAD 83 (LTP) 556' FNL & 330' FWL
LATITUDE = 32.383481°
LONGITUDE = -104.236496°
NAD 27 (LTP)
LATITUDE = 32.383363°
LONGITUDE = -104.235993°
STATE PLANE NAD 83 (N.M. EAST)
N: 503255.28' E: 571230.21'
STATE PLANE NAD 27 (N.M. EAST)
N: 503195.83' E: 530048.79'

NAD 83 (BHL) 556' FNL & 200' FWL
LATITUDE = 32.383471°
LONGITUDE = -104.236918°
NAD 27 (BHL)
LATITUDE = 32.383353°
LONGITUDE = -104.236415°
STATE PLANE NAD 83 (N.M. EAST)
N: 503251.73' E: 571100.19'
STATE PLANE NAD 27 (N.M. EAST)
N: 503192.28' E: 529918.78'

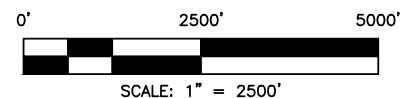
- FOUND MONUMENT
 CALC. CORNER
 SHL/ KOP/ FTP / PPP/ LTP / BHL
 HORIZONTAL SPACING UNIT
 STATE OIL & GAS LEASE
 BLM OIL & GAS LEASE

NOTES

1. ALL COORDINATES, BEARINGS, AND DISTANCES CONTAINED HEREIN ARE GRID, BASED UPON THE NEW MEXICO STATE PLANE COORDINATES SYSTEM, NORTH AMERICAN DATUM 83, NEW MEXICO EAST (3001).

2. THIS DOCUMENT IS BASED UPON AN ON THE GROUND SURVEY PERFORMED DURING OCTOBER, 2024. CERTIFICATION OF THIS DOCUMENT IS ONLY TO THE LOCATION OF THIS EASEMENT IN RELATION TO RECORDED MONUMENT OF DEEDS PROVIDED BY THE CLIENT.

3. ELEVATIONS MSL, DERIVED FROM G.N.S.S. OBSERVATION AND DERIVED FROM SAID ON-THE-GROUND SURVEY.



The Dude 20-19 Fee 703H, 704H, 802H and 803H

Diagram illustrating a memory array structure. The array is represented by a grid of cells. A specific row is highlighted in yellow, indicating the current state or a specific data row. The highlighted row contains the following values (from left to right): 704H, 803H, 703H, and 802H. Arrows point from the right side of the highlighted row to each of these values, indicating the address associated with each cell in that row.



The Dude 20-19 Fee 703H, 704H, 802H and 803H

Lots 1 and 2, NE/4NW/4, SE/4NW/4 and NE/4 of Section 19 & N/2 of Section 20, T-22-S, R-27-E, Eddy County, New Mexico

Owner	Interest
Alpha Energy Partners II, LLC	71.740520%
Previously Pooled Parties and Committed Interests	13.258773%
A. A. Gorrell, Jr. and Helen Gorrell Revo. Trust	0.034685%
American Factory Homes	0.056757%
Arthur A. Gorrell and Lloyd Gorrell	0.043356%
Balam Resources, LLC	0.285577%
Betty Broach	0.022585%
Beverly Greenwood Scheppeke	0.053079%
Cash Clarkston	0.020269%

**AMENDED
EXHIBIT
A-2**

Claudine Connally	0.035473%
Ernestine P. Lara	0.055307%
Estate of Alonzo R. Connally	0.035473%
Estate of Benjamin Nieves	0.017705%
Estate of Lula T. Gorrell	0.044263%
Estate of Jimmalee Nieves	0.044263%
Estate of Milton R. Smith	0.039415%
Estate of Wesley Luther Nance	0.059358%
Franklin Don Chester	0.038910%
Floyd J. Reich	0.091442%
Gordon Tatro	0.039972%
Gail Leon Doscher	0.069401%
Edgar Gonzalez and Mayra Alvarez	0.106771%
Elk Range Flagship, LP	0.175133%
Henry Neal Moses	0.005912%
James Teddy Chester	0.038910%
Jack and Eva Grice	0.157659%
Judith Kamla Greenwood	0.053079%
Joann Greenwood Wright	0.053079%
* Jonathan and Martha Harper	0.042000%
Jetstream Royalty Partners, LP	0.532036%
Johnny R. Brito	0.018919%
James C. Williams Jr.	0.122787%
George and Marjori Derrick	0.035284%
Lynda Steinback Graham	0.078830%
Lura Lee Gann	0.035473%
Lloyd and Christine Gorrell	0.018919%
MaryBelle Deleon	0.038910%
Manuel Baeza Heirs and Assigns	0.048825%
Michael Lee Fischer	0.138740%
Mewbourne Oil Company	0.493473%
Nancy Steinback McPherson	0.078830%
PBEX, LLC	0.959750%
Oxy USA WTP, LP	0.427209%
Peter Ronald Jiunti	0.029955%
Reynaldo S. Cardona	0.038910%
Leilani Buxton	0.130912%
Roy E. Brown	0.043356%
Shirley White	0.066217%
Sunnyview Developers Inc.	0.267547%
Stephen M. Young	0.023649%

Viola Nelson	0.066217%
Wade Dee Bannister	0.039415%
Permian Resources	9.561806%
TOTAL	100.000000%

Pooling List Recapitulation: Full List of Uncommitted Parties/Persons to be Pooled:

Permian Resources	WI
PBEX, LLC	WI
A.A. Gorrell Jr. and Helen Gorrell Revo. Trust	ULMI
American Factory Homes	ULMI
Arthur A. Gorrell, Jr. and Lloyd Gorrell	ULMI
Balam Resources, LLC	ULMI
Betty Broach	ULMI
Beverly Greenwood Schepke	ULMI
Cash Clarkston	ULMI
Claudine Connally	ULMI
Ernestine P. Lara	ULMI
Estate of Alonzo R. Connally	ULMI
Estate of Benjamin Nieves	ULMI
Estate of Lula T. Gorrell	ULMI
Estate of Jimmalee Nieves	ULMI
Estate of Milton R. Smith	ULMI
Estate of Wesley Luther Nance	ULMI
Franklin Don Chester	ULMI
Floyd J. Reich	ULMI
Gordon Tatro	ULMI
Gail Leon Doscher	ULMI
Edgar Gonzalez and Mayra Alvarez	ULMI
Elk Range Flagship, LP	ULMI
Henry Neal Moses	ULMI
James Teddy Chester	ULMI
Jack and Eva Grice	ULMI
Judith Greenwood Kamla	ULMI
Joann Greenwood Wright	ULMI
Jetstream Royalty Partners, LP	ULMI
Johnny R. Brito	ULMI
James C. Williams Jr.	ULMI
George and Marjori Derrick	ULMI
Lynda Steinback Graham	ULMI
Lura Lee Gann	ULMI
Lloyd and Christine Gorrell	ULMI
MaryBelle Deleon	ULMI
Manuel Baeza Heirs and Assigns	ULMI
Michael Lee Fischer	ULMI
Mewbourne Oil Company	ULMI
Nancy Steinback McPherson	ULMI
Oxy USA WTP, LP	ULMI
Peter Ronald Junti	ULMI
Reynaldo S. Cardona	ULMI
Leilani Buxton	ULMI
Shirley White	ULMI

Sunnyview Developers Inc.
Stephen M. Young
Viola Nelson
Wade Dee Bannister

ULMI
ULMI
ULMI
ULMI

*Jonathon and Martha Harper are in the ownership list but have been removed from the list of parties to be pooled. They are not to be pooled at this time.

ALPHA

P.O. Box 10701, Midland, Texas 79702

October 31, 2024

PBEX, LLC
223 W. Wall St., Suite 900
Midland, Texas 79701

Re: The Dude 20-19 Fee 703H, 704H, 802H and 803H
N/2 of Sections 19 and 20, Township 22 South, Range 27 East, Eddy County, New Mexico

Dear Sir/Madam:

Pursuant to that certain letter dated August 1, 2024, Alpha Energy Partners II, LLC ("AEP"), as Operator, previously proposed the drilling of The Dude 19/20 Fee 201H, 202H, 203H, and 204H (the "Previous Proposals"), with productive laterals located in the Wolfcamp formation underlying Sections 19 and 20, Township 22 South, Range 27 East, Eddy County, New Mexico ("Subject Lands"). The listing of all wells within the Previous Proposals were sent in an effort to give notice to any potentially affected owner. This updated proposal serves to provide proposals for all the wells in AEP's development plan which include the 201H, 202H, 203H, and 204H described as described in the Previous Proposals along with the wells listed below located in the N/2 of the Subject Lands. This letter is provided to clarify which wells you are party to along with updating specific details for each well to align with the well permit.

In connection with the above, please note the following:

- **The Dude 20-19 Fee 703H**, to be drilled to a depth sufficient to test the Wolfcamp formation at an approximate Total Vertical Depth of 8,860', and to a Total Measured Depth of approximately 19,160'. The surface location for this well is proposed at approximately 798' FNL, 460' FEL, or a legal location in Unit A of Section 20 of T22S-R27E, and a bottom hole location approximately 1,865' FNL, 200' FWL, or a legal location in Unit E of Section 19. The well will be traversing the S/2N/2 of Sections 19 and 20, with the dedicated horizontal spacing unit being the N/2 of Sections 19 and 20, T22S-R27E, Eddy County, NM.
- **The Dude 20-19 Fee 704H**, to be drilled to a depth sufficient to test the Wolfcamp formation at an approximate Total Vertical Depth of 8,860', and to a Total Measured Depth of approximately 19,160'. The surface location for this well is proposed at approximately 778' FNL, 460' FEL, or a legal location in Unit A of Section 20 of T22S-R27E, and a bottom hole location approximately 556' FNL, 200' FWL, or a legal location in Unit D of Section 19. The well will be traversing the N/2N/2 of Sections 19 and 20, with the dedicated horizontal spacing unit being the N/2 of Sections 19 and 20, T22S-R27E, Eddy County, NM.
- **The Dude 20-19 Fee 802H**, to be drilled to a depth sufficient to test the Wolfcamp formation at an approximate Total Vertical Depth of 9,410', and to a Total Measured Depth of approximately 19,710'. The surface location for this well is proposed at approximately 838' FNL, 460' FEL, or a legal location in Unit A of Section 20 of T22S-R27E, and a bottom hole location approximately

**EXHIBIT
A-3**

2,357' FNL, 200' FWL, or a legal location in Unit E of Section 19. The well will be traversing the S/2N/2 of Sections 19 and 20, with the dedicated horizontal spacing unit being the N/2 of Sections 19 and 20, T22S-R27E, Eddy County, NM.

- **The Dude 20-19 Fee 803H**, to be drilled to a depth sufficient to test the Wolfcamp formation at an approximate Total Vertical Depth of 9,410', and to a Total Measured Depth of approximately 19,710'. The surface location for this well is proposed at approximately 818' FNL, 460' FEL, or a legal location in Unit A of Section 20 of T22S-R27E, and a bottom hole location approximately 1,139' FNL, 200' FWL, or a legal location in Unit D of Section 19. The well will be traversing the N/2N/2 of Sections 19 and 20, with the dedicated horizontal spacing unit being the N/2 of Sections 19 and 20, T22S-R27E, Eddy County, NM.

As referenced in the Previous Proposal, AEP is proposing to drill the Wells under the terms of the modified 1989 AAPL form of Operating Agreement dated March 1, 2020, by and between Alpha Energy Partners II, LLC as Operator and Oxy USA Inc. et al as Non-Operators covers All of Section 19 and All of Section 20, Township 22 South, Range 27 East, Eddy County, New Mexico which has previously been sent to your attention and has the following general provisions:

- 100/300/300 Non-consenting penalty
- \$8,000/\$800 Drilling and Producing rate
- Alpha Energy Partners II, LLC named as Operator

If you do not wish to participate in the Operation, AEP would like to discuss the Leasing of your mineral interest to AEP under the following terms:

- \$5,000/ac lease bonus;
- 1/5th royalty rate;
- 3 year primary term, with 2 year option to extend, Paid Up;

Owners of minerals who have not already been pooled within the N/2 unit as proposed in AEP's development plan and Operating Agreement (which include The Dude 19/20 Fee 201H and 202H Wells and The Dude 20-19 Fee 703H, 704H, 802H, and 803H Wells) will become subject to compulsory pooling procedures if an agreement cannot be reached to develop the unit.

Please indicate your participation elections in the spaces provided below, sign, and return (1) copy of this letter along with a signed copy of the previously received AFEs and a copy of your geologic requirements to my attention at the letterhead address or by email at riley@alphapermian.com. Thank you for your time and consideration, feel free to reach out if you have any questions.

Respectfully,

Riley Morris
Vice President - Land
Alpha Energy Partners II, LLC
(O) 432-219-8853 (M) 936-241-2200 (email) riley@alphapermian.com

Election Ballot

_____ I/We hereby elect to participate in **The Dude 20-19 Fee 703H**

_____ I/We hereby elect **not** to participate in **The Dude 20-19 Fee 703H**

_____ I/We hereby elect to participate in **The Dude 20-19 Fee 704H**

_____ I/We hereby elect **not** to participate in **The Dude 20-19 Fee 704H**

_____ I/We hereby elect to participate in **The Dude 20-19 Fee 802H**

_____ I/We hereby elect **not** to participate in **The Dude 20-19 Fee 802H**

_____ I/We hereby elect to participate in **The Dude 20-19 Fee 803H**

_____ I/We hereby elect **not** to participate in **The Dude 20-19 Fee 803H**

Company: _____

By: _____

Title: _____

Date: _____

AUTHORITY FOR EXPENDITURE
WELL COST ESTIMATE

		AFE # 2024-12				DATE 10/22/2024
WELL NAME & NUMBER The Dude Fee 20-19 703H		PROPOSED DEPTH (ft) 19,160	PROJECT Lebowski		PROSPECT UWC	
OPERATOR Alpha Energy Partners II, LLC		COUNTY OR PARISH Eddy	STATE NM	LEGAL LOCATION (SEC / TOWNSHIP / RANGE) 19 & 20-22S-27E		
OBJECTIVE: 10000' Lateral - 7 well pad						
REMARKS: <u>Drilling</u> 4 UWC & 3 LWC - 7 well pad & 1 Facility Pad <u>Completions</u> 60 Stages - Plug & Perf <u>Production</u> 2 7/8 in Tubing with Gas Lift Valves						

INTANGIBLES	DRILLING		COMPLETION		FACILITIES		TOTAL
	CODE	\$	CODE	\$	CODE	\$	
DRILLING RIG - TURNKEY	310/1	-					-
DRILLING RIG - DAY WORK 22 days	310/3	735,000					735,000
COMPLETION RIG (WORKOVER / CTU / SNUBBING)			410/1	230,000			230,000
RIG MOBILIZATION & DEMOBILIZATION	310/4	27,000					27,000
LAND & LEGAL (Land Brokerage, Title, Etc.)	310/5	71,429	410/6	5,000			76,429
PERMITS	310/6	14,286	410/6	5,000			19,286
SITE COSTS	310/7	165,000	410/8	-			165,000
DRILLING FLUID (Mud, Water, Completion Fluid & Equipment Rentals)	310/11	172,750	410/10	-			172,750
FUEL & POWER	310/15	246,750	410/11	-			246,750
CEMENTING (Cement, Cementing Services & Cementing Equipment)	310/17	245,000	410/13	-			245,000
DRILL BITS	310/20	62,500					62,500
DOWNHOLE RENTALS	310/22	125,750	410/18	81,750			207,500
SURFACE RENTALS	310/23	80,000	410/19	213,750	510/6	11,429	305,179
FLOWBACK RENTALS			410/20	75,700			75,700
GEOLOGIC EVALUATION	310/26	18,600					18,600
CASED HOLE LOGGING & PERFORATING			410/21	355,000			355,000
FORMATION STIMULATION			411/1	2,815,500			2,815,500
WATER	310/12	18,450	411/2	570,000			588,450
TRANSPORTATION	310/16	14,500	410/25	20,000			34,500
DIRECTIONAL DRILLING SERVICES	310/35	303,000					303,000
CASING (OR TUBING) CREWS & EQUIPMENT	310/38	90,000	410/27	15,000			105,000
TUBULAR SERVICES (Cleaning, Inspection & Testing)	310/39	28,000	410/28	7,500			35,500
LABOR & MISCELLANEOUS SERVICES	310/40	176,500	410/30	22,500	510/1	65,985	264,985
INSURANCE	310/21	7,660					7,660
OFFICE SUPERVISION	310/43	10,000	410/34	5,000			15,000
FIELD SUPERVISION / CONTRACT ENGINEERING	310/44	125,000	410/35	190,000	510/3	30,571	345,571
INSTALL PRODUCTION FACILITY			410/43	-	510/2	122,731	122,731
ADMINISTRATIVE OVERHEAD	310/45	10,000	410/36	5,000			15,000
ABANDONMENT EXPENSE	310/46	-	410/37	-			-
FLUID DISPOSAL	310/32	173,250	410/44	50,000			223,250
MISCELLANEOUS COSTS & CONTINGENCIES (5%)	310/47	438,064	410/38	703,005	510/9	11,536	1,152,604
TOTAL INTANGIBLES		\$ 3,358,488		\$ 5,369,705		\$ 242,252	\$ 8,970,445

TANGIBLES							DRILLING		COMPLETION		FACILITIES		TOTAL
CASING	FOOTAGE	SIZE	WEIGHT	GRADE	THREAD	\$/FT	CODE	\$	CODE	\$	CODE	\$	
DRIVE PIPE	-	-	-	-	-	-	312/1	-					-
CONDUCTOR	80	20	-	-	-	60	312/2	4,800					4,800
SURFACE	500	13	55	J55	BTC	40	312/3	20,000					20,000
INTERMEDIATE	4,500	10	40	P110ICY	BTC	35	312/4	157,500					157,500
DRILLING LINER	-	-	-	-	-	-	312/5	-					-
PRODUCTION	19,150	5 1/2	20	P110ICY	TXP	23	312/9	440,450					440,450
PRODUCTION LINER	-	-	-	-	-	-	312/10	-					-
TUBING	9,360	2 7/8	6.50	L-80	8rd EUE	\$ 6			312/11	48,675			48,675
													-
WELLHEAD EQUIPMENT							312/6	65,000	412/43	45,000			110,000
SUBSURFACE EQUIPMENT (Packers, Tubing Anchors, Etc.)									412/45	-			-
PRODUCTION EQUIPMENT (Tanks, Separators, Heaters, Dehydrators, Meters, Etc.)									312/8	-	512/4	469,261	469,261
ARTIFICIAL LIFT EQUIPMENT (Pumping Unit, Rods, Rod Pump, Etc.)									412/52	25,000			25,000
FLOWLINES & PIPELINES & UTILITY (Including Rights-Of-Way)									412/53	-	512/5	10,000	10,000
MISCELLANEOUS WELL EQUIPMENT									412/57	-	512/7	-	-
TOTAL TANGIBLES								\$ 687,750		\$ 118,675		\$ 479,261	\$ 1,285,686

	DRILLING		COMPLETION		FACILITIES	TOTAL
TOTAL WELL COSTS	\$ 4,046,238		\$ 5,488,380		\$ 721,513	\$ 10,256,131

Approval:

By: _____
Name: _____
Title: _____
Date: _____

AUTHORITY FOR EXPENDITURE
WELL COST ESTIMATE

		AFE # 2024-14				DATE 10/22/2024
WELL NAME & NUMBER The Dude Fee 20-19 704H		PROPOSED DEPTH (ft) 19,160	PROJECT Lebowski		PROSPECT UWC	
OPERATOR Alpha Energy Partners II, LLC		COUNTY OR PARISH Eddy	STATE NM	LEGAL LOCATION (SEC / TOWNSHIP / RANGE) 19 & 20-22S-27E		
OBJECTIVE: 10000' Lateral - 7 well pad						
REMARKS: <u>Drilling</u> 4 UWC & 3 LWC - 7 well pad & 1 Facility Pad <u>Completions</u> 60 Stages - Plug & Perf <u>Production</u> 2 7/8 in Tubing with Gas Lift Valves						

INTANGIBLES	DRILLING		COMPLETION		FACILITIES		TOTAL
	CODE	\$	CODE	\$	CODE	\$	
DRILLING RIG - TURNKEY	310/1	-					-
DRILLING RIG - DAY WORK 22 days	310/3	735,000					735,000
COMPLETION RIG (WORKOVER / CTU / SNUBBING)			410/1	230,000			230,000
RIG MOBILIZATION & DEMOBILIZATION	310/4	27,000					27,000
LAND & LEGAL (Land Brokerage, Title, Etc.)	310/5	71,429	410/6	5,000			76,429
PERMITS	310/6	14,286	410/6	5,000			19,286
SITE COSTS	310/7	165,000	410/8	-			165,000
DRILLING FLUID (Mud, Water, Completion Fluid & Equipment Rentals)	310/11	172,750	410/10	-			172,750
FUEL & POWER	310/15	246,750	410/11	-			246,750
CEMENTING (Cement, Cementing Services & Cementing Equipment)	310/17	245,000	410/13	-			245,000
DRILL BITS	310/20	62,500					62,500
DOWNHOLE RENTALS	310/22	125,750	410/18	81,750			207,500
SURFACE RENTALS	310/23	80,000	410/19	213,750	510/6	11,429	305,179
FLOWBACK RENTALS			410/20	75,700			75,700
GEOLOGIC EVALUATION	310/26	18,600					18,600
CASED HOLE LOGGING & PERFORATING			410/21	355,000			355,000
FORMATION STIMULATION			411/1	2,815,500			2,815,500
WATER	310/12	18,450	411/2	570,000			588,450
TRANSPORTATION	310/16	14,500	410/25	20,000			34,500
DIRECTIONAL DRILLING SERVICES	310/35	303,000					303,000
CASING (OR TUBING) CREWS & EQUIPMENT	310/38	90,000	410/27	15,000			105,000
TUBULAR SERVICES (Cleaning, Inspection & Testing)	310/39	28,000	410/28	7,500			35,500
LABOR & MISCELLANEOUS SERVICES	310/40	176,500	410/30	22,500	510/1	65,985	264,985
INSURANCE	310/21	7,660					7,660
OFFICE SUPERVISION	310/43	10,000	410/34	5,000			15,000
FIELD SUPERVISION / CONTRACT ENGINEERING	310/44	125,000	410/35	190,000	510/3	30,571	345,571
INSTALL PRODUCTION FACILITY			410/43	-	510/2	122,731	122,731
ADMINISTRATIVE OVERHEAD	310/45	10,000	410/36	5,000			15,000
ABANDONMENT EXPENSE	310/46	-	410/37	-			-
FLUID DISPOSAL	310/32	173,250	410/44	50,000			223,250
MISCELLANEOUS COSTS & CONTINGENCIES (5%)	310/47	438,064	410/38	703,005	510/9	11,536	1,152,604
TOTAL INTANGIBLES		\$ 3,358,488		\$ 5,369,705		\$ 242,252	\$ 8,970,445

TANGIBLES							DRILLING		COMPLETION		FACILITIES		TOTAL
CASING	FOOTAGE	SIZE	WEIGHT	GRADE	THREAD	\$/FT	CODE	\$	CODE	\$	CODE	\$	
DRIVE PIPE	-	-	-	-	-	-	312/1	-					-
CONDUCTOR	80	20	-	-	-	60	312/2	4,800					4,800
SURFACE	500	13	55	J55	BTC	40	312/3	20,000					20,000
INTERMEDIATE	4,500	10	40	P110ICY	BTC	35	312/4	157,500					157,500
DRILLING LINER	-	-	-	-	-	-	312/5	-					-
PRODUCTION	19,150	5 1/2	20	P110ICY	TXP	23	312/9	440,450					440,450
PRODUCTION LINER	-	-	-	-	-	-	312/10	-					-
TUBING	9,360	2 7/8	6.50	L-80	8rd EUE	\$ 6			312/11	48,675			48,675
													-
WELLHEAD EQUIPMENT							312/6	65,000	412/43	45,000			110,000
SUBSURFACE EQUIPMENT (Packers, Tubing Anchors, Etc.)									412/45	-			-
PRODUCTION EQUIPMENT (Tanks, Separators, Heaters, Dehydrators, Meters, Etc.)									312/8	-	512/4	469,261	469,261
ARTIFICIAL LIFT EQUIPMENT (Pumping Unit, Rods, Rod Pump, Etc.)									412/52	25,000			25,000
FLOWLINES & PIPELINES & UTILITY (Including Rights-Of-Way)									412/53	-	512/5	10,000	10,000
MISCELLANEOUS WELL EQUIPMENT									412/57	-	512/7	-	-
TOTAL TANGIBLES								\$ 687,750		\$ 118,675		\$ 479,261	\$ 1,285,686

	DRILLING		COMPLETION		FACILITIES	TOTAL
TOTAL WELL COSTS	\$ 4,046,238		\$ 5,488,380		\$ 721,513	\$ 10,256,131

Approval:

By: _____

Name: _____

Title: _____

Date: _____

AUTHORITY FOR EXPENDITURE
WELL COST ESTIMATE

		AFE # 2024-11			DATE 10/22/2024
WELL NAME & NUMBER The Dude Fee 20-19 802H		PROPOSED DEPTH (ft) 19,710	PROJECT Lebowski		PROSPECT LWC
OPERATOR Alpha Energy Partners II, LLC		COUNTY OR PARISH Eddy	STATE NM	LEGAL LOCATION (SEC / TOWNSHIP / RANGE) 19 & 20-22S-27E	
OBJECTIVE: 10000' Lateral - 7 well pad					
REMARKS: <div>Drilling 4 UWC & 3 LWC - 7 well pad & 1 Facility Pad</div> <div>Completions 60 Stages - Plug & Perf</div> <div>Production 2 7/8 in Tubing with Gas Lift Valves</div>					

INTANGIBLES	DRILLING		COMPLETION		FACILITIES		TOTAL
	CODE	\$	CODE	\$	CODE	\$	
DRILLING RIG - TURNKEY	310/1	-					-
DRILLING RIG - DAY WORK 23 days	310/3	765,000					765,000
COMPLETION RIG (WORKOVER / CTU / SNUBBING)			410/1	230,000			230,000
RIG MOBILIZATION & DEMOBILIZATION	310/4	27,000					27,000
LAND & LEGAL (Land Brokerage, Title, Etc.)	310/5	71,429	410/6	5,000			76,429
PERMITS	310/6	14,286	410/6	5,000			19,286
SITE COSTS	310/7	165,000	410/8	-			165,000
DRILLING FLUID (Mud, Water, Completion Fluid & Equipment Rentals)	310/11	180,250	410/10	-			180,250
FUEL & POWER	310/15	257,250	410/11	-			257,250
CEMENTING (Cement, Cementing Services & Cementing Equipment)	310/17	245,000	410/13	-			245,000
DRILL BITS	310/20	62,500					62,500
DOWNHOLE RENTALS	310/22	130,750	410/18	81,750			212,500
SURFACE RENTALS	310/23	83,000	410/19	213,750	510/6	11,429	308,179
FLOWBACK RENTALS			410/20	75,700			75,700
GEOLOGIC EVALUATION	310/26	19,800					19,800
CASED HOLE LOGGING & PERFORATING			410/21	355,000			355,000
FORMATION STIMULATION			411/1	2,815,500			2,815,500
WATER	310/12	18,950	411/2	570,000			588,950
TRANSPORTATION	310/16	14,500	410/25	20,000			34,500
DIRECTIONAL DRILLING SERVICES	310/35	312,000					312,000
CASING (OR TUBING) CREWS & EQUIPMENT	310/38	90,000	410/27	15,000			105,000
TUBULAR SERVICES (Cleaning, Inspection & Testing)	310/39	28,000	410/28	7,500			35,500
LABOR & MISCELLANEOUS SERVICES	310/40	181,500	410/30	22,500	510/1	65,985	269,985
INSURANCE	310/21	7,890					7,890
OFFICE SUPERVISION	310/43	10,000	410/34	5,000			15,000
FIELD SUPERVISION / CONTRACT ENGINEERING	310/44	130,000	410/35	190,000	510/3	30,571	350,571
INSTALL PRODUCTION FACILITY			410/43	-	510/2	122,731	122,731
ADMINISTRATIVE OVERHEAD	310/45	10,000	410/36	5,000			15,000
ABANDONMENT EXPENSE	310/46	-	410/37	-			-
FLUID DISPOSAL	310/32	173,250	410/44	50,000			223,250
MISCELLANEOUS COSTS & CONTINGENCIES (5%)	310/47	449,603	410/38	703,005	510/9	11,536	1,164,144
TOTAL INTANGIBLES		\$ 3,446,957		\$ 5,369,705		\$ 242,252	\$ 9,058,914

TANGIBLES							DRILLING		COMPLETION		FACILITIES		TOTAL
CASING	FOOTAGE	SIZE	WEIGHT	GRADE	THREAD	\$/FT	CODE	\$	CODE	\$	CODE	\$	
DRIVE PIPE	-	-	-	-	-	-	312/1	-					-
CONDUCTOR	80	20	-	-	-	60	312/2	4,800					4,800
SURFACE	500	13	55	J55	BTC	40	312/3	20,000					20,000
INTERMEDIATE	4,500	10	40	P110ICY	BTC	35	312/4	157,500					157,500
DRILLING LINER	-	-	-	-	-	-	312/5	-					-
PRODUCTION	19,725	5 1/2	20	P110ICY	TXP	23	312/9	453,675					453,675
PRODUCTION LINER	-	-	-	-	-	-	312/10	-					-
TUBING	9,910	2 7/8	6.50	L-80	8rd EUE	\$ 6			312/11	48,675			48,675
													-
WELLHEAD EQUIPMENT							312/6	65,000	412/43	45,000			110,000
SUBSURFACE EQUIPMENT (Packers, Tubing Anchors, Etc.)									412/45	-			-
PRODUCTION EQUIPMENT (Tanks, Separators, Heaters, Dehydrators, Meters, Etc.)									312/8	-	512/4	469,261	469,261
ARTIFICIAL LIFT EQUIPMENT (Pumping Unit, Rods, Rod Pump, Etc.)									412/52	25,000			25,000
FLOWLINES & PIPELINES & UTILITY (Including Rights-Of-Way)									412/53	-	512/5	10,000	10,000
MISCELLANEOUS WELL EQUIPMENT									412/57	-	512/7	-	-
TOTAL TANGIBLES								\$ 700,975		\$ 118,675		\$ 479,261	\$ 1,298,911

	DRILLING		COMPLETION		FACILITIES	TOTAL
TOTAL WELL COSTS	\$ 4,147,932		\$ 5,488,380		\$ 721,513	\$ 10,357,825

Approval:

By: _____
Name: _____
Title: _____
Date: _____

AUTHORITY FOR EXPENDITURE
WELL COST ESTIMATE

		AFE # 2024-13			DATE 10/22/2024
WELL NAME & NUMBER The Dude Fee 20-19 803H		PROPOSED DEPTH (ft) 19,710	PROJECT Lebowski		PROSPECT LWC
OPERATOR Alpha Energy Partners II, LLC		COUNTY OR PARISH Eddy	STATE NM	LEGAL LOCATION (SEC / TOWNSHIP / RANGE) 19 & 20-22S-27E	
OBJECTIVE: 10000' Lateral - 7 well pad					
REMARKS: <div>Drilling 4 UWC & 3 LWC - 7 well pad & 1 Facility Pad</div> <div>Completions 60 Stages - Plug & Perf</div> <div>Production 2 7/8 in Tubing with Gas Lift Valves</div>					

INTANGIBLES	DRILLING		COMPLETION		FACILITIES		TOTAL
	CODE	\$	CODE	\$	CODE	\$	
DRILLING RIG - TURNKEY	310/1	-					-
DRILLING RIG - DAY WORK 23 days	310/3	765,000					765,000
COMPLETION RIG (WORKOVER / CTU / SNUBBING)			410/1	230,000			230,000
RIG MOBILIZATION & DEMOBILIZATION	310/4	27,000					27,000
LAND & LEGAL (Land Brokerage, Title, Etc.)	310/5	71,429	410/6	5,000			76,429
PERMITS	310/6	14,286	410/6	5,000			19,286
SITE COSTS	310/7	165,000	410/8	-			165,000
DRILLING FLUID (Mud, Water, Completion Fluid & Equipment Rentals)	310/11	180,250	410/10	-			180,250
FUEL & POWER	310/15	257,250	410/11	-			257,250
CEMENTING (Cement, Cementing Services & Cementing Equipment)	310/17	245,000	410/13	-			245,000
DRILL BITS	310/20	62,500					62,500
DOWNHOLE RENTALS	310/22	130,750	410/18	81,750			212,500
SURFACE RENTALS	310/23	83,000	410/19	213,750	510/6	11,429	308,179
FLOWBACK RENTALS			410/20	75,700			75,700
GEOLOGIC EVALUATION	310/26	19,800					19,800
CASED HOLE LOGGING & PERFORATING			410/21	355,000			355,000
FORMATION STIMULATION			411/1	2,815,500			2,815,500
WATER	310/12	18,950	411/2	570,000			588,950
TRANSPORTATION	310/16	14,500	410/25	20,000			34,500
DIRECTIONAL DRILLING SERVICES	310/35	312,000					312,000
CASING (OR TUBING) CREWS & EQUIPMENT	310/38	90,000	410/27	15,000			105,000
TUBULAR SERVICES (Cleaning, Inspection & Testing)	310/39	28,000	410/28	7,500			35,500
LABOR & MISCELLANEOUS SERVICES	310/40	181,500	410/30	22,500	510/1	65,985	269,985
INSURANCE	310/21	7,890					7,890
OFFICE SUPERVISION	310/43	10,000	410/34	5,000			15,000
FIELD SUPERVISION / CONTRACT ENGINEERING	310/44	130,000	410/35	190,000	510/3	30,571	350,571
INSTALL PRODUCTION FACILITY			410/43	-	510/2	122,731	122,731
ADMINISTRATIVE OVERHEAD	310/45	10,000	410/36	5,000			15,000
ABANDONMENT EXPENSE	310/46	-	410/37	-			-
FLUID DISPOSAL	310/32	173,250	410/44	50,000			223,250
MISCELLANEOUS COSTS & CONTINGENCIES (5%)	310/47	449,603	410/38	703,005	510/9	11,536	1,164,144
TOTAL INTANGIBLES		\$ 3,446,957		\$ 5,369,705		\$ 242,252	\$ 9,058,914

TANGIBLES							DRILLING		COMPLETION		FACILITIES		TOTAL
CASING	FOOTAGE	SIZE	WEIGHT	GRADE	THREAD	\$/FT	CODE	\$	CODE	\$	CODE	\$	
DRIVE PIPE	-	-	-	-	-	-	312/1	-					-
CONDUCTOR	80	20	-	-	-	60	312/2	4,800					4,800
SURFACE	500	13	55	J55	BTC	40	312/3	20,000					20,000
INTERMEDIATE	4,500	10	40	P110ICY	BTC	35	312/4	157,500					157,500
DRILLING LINER	-	-	-	-	-	-	312/5	-					-
PRODUCTION	19,725	5 1/2	20	P110ICY	TXP	23	312/9	453,675					453,675
PRODUCTION LINER	-	-	-	-	-	-	312/10	-					-
TUBING	9,910	2 7/8	6.50	L-80	8rd EUE	\$ 6			312/11	48,675			48,675
													-
WELLHEAD EQUIPMENT							312/6	65,000	412/43	45,000			110,000
SUBSURFACE EQUIPMENT (Packers, Tubing Anchors, Etc.)									412/45	-			-
PRODUCTION EQUIPMENT (Tanks, Separators, Heaters, Dehydrators, Meters, Etc.)									312/8	-	512/4	469,261	469,261
ARTIFICIAL LIFT EQUIPMENT (Pumping Unit, Rods, Rod Pump, Etc.)									412/52	25,000			25,000
FLOWLINES & PIPELINES & UTILITY (Including Rights-Of-Way)									412/53	-	512/5	10,000	10,000
MISCELLANEOUS WELL EQUIPMENT									412/57	-	512/7	-	-
TOTAL TANGIBLES								\$ 700,975		\$ 118,675		\$ 479,261	\$ 1,298,911

	DRILLING		COMPLETION		FACILITIES	TOTAL
TOTAL WELL COSTS	\$ 4,147,932		\$ 5,488,380		\$ 721,513	\$ 10,357,825

Approval:

By: _____
Name: _____
Title: _____
Date: _____

Owner	Status	Well Proposal Sent Date	Communications/Offers
PBEX, LLC	Elected to Participate	8/1/24	Agreed to participate and working to execute the JOA.
Permian Resources Operating, LLC	Planning to Participate	11/1/24	Permian Resources and Paloma Permian AssetCo ("Paloma") are working to finalize the terms of a trade in order to vest the majority of Permian Resources interest into Paloma.
**Please note that all communications recited herein were limited to Additional Affected Owners that we are seeking to pool and do not include any parties that were previously pooled or committed via voluntary agreement. **			

EXHIBIT
A-4

Communication Log for Pooled Parties		
Owner	Interest Type	Communication
		8.12.21 8.4.21 7.14.21 6.29.21 4.6.21
		3.29.21 - Proposal + Communication detailing timing/process of development. 10.19.23 Lapetco sent notification that they were a successor in interest and will be looking for future well proposals to be sent to them.
Jetstream, now Lapetco, Inc.	Working Interest	8.11.21 4.29.21
Featherstone	Working Interest	3.29.21 - Proposal + detail of development including update on process. Plan on continually working with to get traded out, or participation
Rosa Ortega	Unleased MI	3.29.21-8.21.21 - Attempted to located her or heirs, no clear heirship locatable
William J Jones	Unleased MI	3.29.21-8.21.21 - Attempted to locate themselves or heirs, no clear successor locatable
Duberta Croley - Deceased, interest being probated	Unleased MI	5.26.21 - Duberta is deceased, her brother communicated that he is probating her estate. We fully expect to get Duberta's interest uner lease
		3.29.21-5.9.21 - Attempted to locate, attempts have failed, no clear successor. Title is clouded with quit claim deed. 11.1.23 Sent updated AFEs, as requested Met with the Sarvis Team to discuss development strategy, timing, etc. 11.9.23
Cynthia M. Moffatt Bryan, now Sarvis Creek Energy LLC	Unleased MI	5.9.21 - We did locate Elidia via cprnfirmmed address however she has refused to respond to proposal/leasing offer.
Pete and Elidia Salcido	Unleased MI	5.9.21 - Located Janice - Refused to engage in lease/proposal negotiation
Janice Straub	Unleased MI	3.29.21-8.21.21 - Milred nor her successors or heirs have been locatable
Mildred E. McKinney	Unleased MI	5.5.21 - Doyle located via confirmed delivery - has not engaged with proposals or offers to lease
Doyle A Kimmell	Unleased MI	
Bigsky Estates	Unleased MI	5.5.21 - Big Sky estates has refused to engage in conversation in relation to minerals



Alpha Energy Partners, LLC
Case No. 22171
Exhibit A-5

Donald Rutherford	Unleased MI	5.5.21 - Donald located via confirmed delivery - has not engaged with proposals or offers to lease
Hattie Autry	Unleased MI	3.29.21-8.21.21 - Hattie has been unlocatable nor have any heirs or successors been clear.
Coe H. Scott and Barbara Ann Scott	Unleased MI	3.29.21-8.21.21 - The Scotts nor any clear successors or heirs have been able to be located via public info
Michael Lee Fisher	Unleased MI	5.29.21 - We were able to locate Michael's relative the previously represented him when he was a minor however have not been able to locate him. His relative would not provide any information to contact Michael
Internationalities Federal Credit Union	Unleased MI	5.5.21 - Located Internationalities, they are the successors to an older mortgage company, appears they refuse to acknowledge relation with minerals.
Debra Arnold (Owens)	Unleased MI	5.5.21 - Located via confirmed delivery, has not engaged with proposals or lease offer.
Heirs of Mary Catherine Recker, AKA Kate Recker	Unleased MI	3.29.21-8.21.21 - No communication, Mary and her heirs have been unlocatable, he husband was very active in real estate transactions in the late 1900s however, after he passed away, Mary's lineage became untraceable.
		8.25.21 8.11.21 8.5.21
Ross Duncan Properties	Unleased MI	4.29.21 - Explained details of well proposals/plans as well as detailed ownership. Plan on continually working with to get leased or some sort of participation. 11.8.23 Sent updated AFE, as requested.
Xplor Resources, LLC	Unleased MI	4.29.21 - Detailed development plans as well as ownership Sent updated AFE, as requested. 11.8.23
		8.25.21 8.11.21 8.5.21
Big Three Energy Group	Unleased MI	4.29.21 - Explained details of well proposals/plans as well as detailed ownership. Plan on continually working with to get leased or some sort of participation 11.8.23 Sent updated AFE, as requested.

Foundation Minerals, LLC, now Sarvis Creek Energy, LLC	Unleased MI	7.16.21 7.17.21 9.15.21 9.16.21 - Communication detailing ownership as well as development plans and several rounds of offers from Alpha to lease interest. 11.1.23 Sent updated AFEs, as requested 11.9.23 Met with the Sarvis Team to discuss development strategy, timing, etc.
Mavros Minerals, LLC, now Cibolo Oil & Gas	Unleased MI	7.16.21 7.17.21 9.15.21 9.16.21 - Communication detailing ownership as well as development plans and several rounds of offers from Alpha to lease interest.
Oak Valley Mineral and Land, LP, now Cibolo Oil & Gas	Unleased MI	7.16.21 7.17.21 9.15.21 9.16.21 - Communication detailing ownership as well as development plans and several rounds of offers from Alpha to lease interest.
Gilberto S. Nava and wife, Juanita C. Nava Heirs	Unleased MI	5.5.21 9.13.21 - Communicated origin of interest as well as increased offers. Do believe they will lease, should have a deal soon.
El Rey Motel, LLC	Unleased MI	3.29.21 - Proposals offers received by owner, no communication back from owner.
Bessie M Fulton	Unleased MI	5.5.21 5.25.21 - Indication that Bessie has died, Son will not engage in communication
Lloyd Tolar	Unleased MI	5.5.21 - Confirmed address via green card however, no communication received back after proposal and leasing offer
Randall Counts	Unleased MI	5.5.21 5.9.21 - Indication received from Counts that lease would be signed however, cut off communication abruptly. Seemingly due to small interest.

Antonio J. Hernandez	Unleased MI	3.29.21-8.21.21 9.5.21 - Unable to locate, however did receive an email from a strange address claiming to be heir of Antonio stating they own no minerals. Attempted to explain ownership, would not acknowledge.
		3.29.21-8.21.21 9.5.21 - Unable to locate, however did receive an email from a strange address claiming to be heir of Antonio stating they own no minerals. Attempted to explain ownership, would not acknowledge.
Estate of Vera Othella Hernandez	Unleased MI	5.25.21 - Confirmed delivery however Margaret has declined communication with leasing or proposals
Margaret L. Hournbuckle	Unleased MI	3.29.21-8.21.21 - Unable to locate Michael however, we did speak with one of his cousins that is in this unit (William Hair) who told us he would try to get him to reach out however, he has not.
Michael Collier	Unleased MI	3.29.21-8.21.21 - Unable to locate - Did get a green card back from a Henry Moses that appeared to be the correct heir however, they stated they were not the correct person.
Henry N. Moses	Unleased MI	3.29.21 - Confirmed delivery, no communication back from Bennetts on proposals/offers
John W. Bennett and Wife, Angelina Bennett	Unleased MI	5.25.21 - Confirmed delivery however Salcidos have declined communication with leasing or proposals
Canuto G. Salcido, Jr ad Anita Salido	Unleased MI	5.5.21 - Unable to locate Edward or his heirs within unit
Edward Newton	Unleased MI	5.5.21 - Located heirs, have declined leasing offers to this point, will continue to try to connect
Donna & Adele Little	Unleased MI	5.5.21 - Betty is heir, has to this point declined communication in regards to proposals or offers
Betty Jo Mashaw	Unleased MI	3.29.21 - Brininistool family is larger interest owner, delivery has been confirmed and no communication has been received back however, their title is also clouded by conglomerate of assignments
Brooks M. Brininistool and Bernadette Brininistool as Joint Tenants	Unleased MI	
Heirs of Carlos and Rachel Cabos		5.5.21 - We did get a confirmed delivery for the Cobos family on offers and proposals however it appears Rachel may be deceased. However, no communication or clear public info to confirm
Eddie Cobos Lorie Cobos Andrew Cobos (Son of Jefferey Cobos)	Unleased MI	

Lupe Sosa Nick Sosa and wife, Isabel Sosa	Unleased MI	5.5.21 - Appears Lupe is deceased however, no clear public info to indicate. Nick is Son, he has not confirmed receipt and no clear indication of additional location
Banjamin and Jimalee Nievas	Unleased MI	3.29.21 - Received proposal/offer - is the heir to owner, has declined to respond to proposals/offers
Keith Barker	Unleased MI	5.5.21 - Brother of Paul - Also has declined to respond
Dennis Young	Unleased MI	5.5.21 - Confirmed delivery via green card - has declined to respond to proposals/ offers
Vincente R Perez Sr., Sally Chavez Fabian V Chavez Cecilia Chavez Ruben Portillo Annabell Garcia	Unleased MI	5.5.21 - Confirmed vilivery via green card - has viclined to respond to proposals/ offers
Jesus G Chavex, Trina P. Chavez	Unleased MI	3.29.21-8.21.21 - Unable to locate however their ownership appears to be clouded and pooling is required regardless.
James F. Dill and Josephine Dill	Unleased MI	3.29.21-8.21.21 - Unable to reasonably locate Dills or their successors or heirs
Hiers of JD Thompson and Joan G. Thompson	Unleased MI	3.29.21-8.21.21 - located 1 of 3 heirs, Tommy is the eldest brother who recommended we continue to pool his other 2 siblings, as he doesn't even know where there are
JC Neeley and Myrtle Neeley	Unleased MI	3.29.21-8.21.21 - Attempted to locate them or their heirs. Appears they had 4 children, none of which are locatable through clear public data
Joe McCormack and wife Mary Helen McCormack	Unleased MI	5.5.21 - Confirmed contact via greencard however they have declined to contact
Heirship of Roy E. Bown and Virgil E. Brown	Unleased MI	3.29.21-8.21.21 - Attempted to get boker to locate Browns however, there is a massive issue with heirship, unable to reasonably locate. Can show further documentation if necessary
Theodore Anthony Karas and wife, Thresa L. Karas	Unleased MI	5.5.21 6.21.21 - Discussed with them, they claim they do not own minerals however do. Have declined conversation over minerals to this point.
Ronald & Karen Tackitt	Unleased MI	
Pat Blakeney	Unleased MI	5.9.21 - Pat reponded to well proposal, non-consenting them without signing a lease. Appear to have declined futher contact.

Frances Forman Ruth Wilkinson Ida Ryan	Unleased MI	5.5.21 5.25.21 - Sisters, heirs to interest, have not been able to locate to this point.
Heirs of Clyde K. Schmidt and Faye J Schmidt	Unleased MI	5.5.21 10.1.21 - Heir is Vicki Schmidt - She explained she does not understand the mineral leasing process, is not leased yet however fully intend to get leased soon.
JC and Suzette Smith	Unleased MI	3.29.21-8.21.21 - We have not been able to reasonable locate owners or heirs of interests.
Fred and Judy Cox	Unleased MI	3.29.21-8.21.21 - We have not been able to reasonable locate owners or heirs of interests.
William C. Ksir	Unleased MI	6.21.21 - William called claiming interest was leased unto Uplift (Alpha), we are attempting to reconcile. If we cannot, we will pursue new lease.
JH Duane Barnett and wife Betty Lois Barnett	Unleased MI	3.29.21-8.21.21 - We have not been able to reasonable locate owners or heirs of interests. Did find a promising address in Montana however that returned as well.
Jose P Cabezuela and Gloria Cabezuela	Unleased MI	3.29.21 - Did receive green card back however, no response to proposals or offers
RD Beaver, Inex Beaver	Unleased MI	3.29.21 - Did receive green card back however, no response to proposals or offers 4.28.21
Springwood Minerals 6, LLC, now CJM Resources, LLC	Unleased MI	9.27.21 - Communication confirming ownership, appears they are declining communication as of now 4.28.21
City of Carlsbad	Unleased MI	5.4.21 5.28.21 6.9.21 October, 2021 - Communication confirming ownership. City has indicated pro-development however prefers to be pooled prior to signing lease.
Schiller Properties, LLC	Unleased MI	5.5.21 6.2.21 - We have communicated and attempted to clear title however, they appear to just be strangers in title.
Frances Greer	Unleased MI	5.25.21 - Confirmed receipt through green cards however have declined to respond to proposals/offers to lease

Kathy Kessler	Unleased MI	5.25.21 - Confirmed receipt through green cards however have declined to respond to proposals/offers to lease
Gary Lancaster	Unleased MI	3.29.21-8.21.21 - I have contacted 2 different Gary Lancasters that have lived in Carlsbad, both state they are not the Gary that we are looking for. Unlocatable 8.25.21 9.7.21 - Norma has stated she will participate in the wells however has yet to provide a letter of consent or signed JOA
Norma Chanley	Unleased MI	4.21.21 4.22.21 5.10.21 5.11.21 8.4.21 9.27.21 9.30.21 - Detailed several offers to lease as well as the intentions of Alpha and willingness to work with owners. Realeza has indicated resistance to lease at current pricing, attempting a solution. 11.8.23 Sent updated AFE, as requested.
Realaza Del Spear	Unleased MI	
The Lee-Tom Lee Irrevocable Trust-A	Unleased MI	3.29.21 - Trustees of Trust are leased and have filed curative, pooling Trust to CVA leases from Trustees
Gary Smith and Wife Sandra Smith	Unleased MI	3.29.21-8.21.21 - Attempted to locate and have failed
Heirs of Charles Eskridge, now Sarvis Creek Energy	Unleased MI	3.29.21-8.21.21 - Eskridge family tracked to Los Angeles where trail ends, unable to locate living member of family 11.1.23 Sent updated AFEs, as requested 11.9.23 Met with the Sarvis Team to discuss development strategy, timing, etc.

		Patriarch of Kenney/Bell Family 4.21.21 4.28.21 5.25.25 5.26.21 9.30.21
James B. Kenney	Unleased MI	1.1.1.23 We have come to terms on an OGL and awaiting final execution.
James Gilbert Bell	Unleased MI	See above
Rhoda Sue Bell Smith	Unleased MI	See above
Jim Blain Kenney	Unleased MI	See above

TAB 3

Exhibit B:	Self-Affirmed Statement of Jason McClain, Geologist
Amended Exhibit B-1:	Amended Structure Map
Exhibit B-2:	Stratigraphic Cross Section
Exhibit B-3:	Gross Isochore
Exhibit B-4:	Gun Barrel View
Exhibit B-5:	Structural Cross-Section
Exhibit B-6:	Structural Cross-Section
Exhibit B-7:	Horizontal Stress Map

**STATE OF NEW MEXICO
DEPARTMENT OF ENERGY, MINERALS AND NATURAL RESOURCES
OIL CONSERVATION DIVISION**

**AMENDED APPLICATION OF ALPHA ENERGY
PARTNERS II, LLC, FOR COMPULSORY
POOLING, EDDY COUNTY, NEW MEXICO**

Case No. 25186

SELF-AFFIRMED STATEMENT OF JASON McCLAIN

I, Jason McClain, state and affirm the following:

1. I am over the age of 18, and I have personal knowledge of the matters stated herein.
2. I am employed as a petroleum geologist for Alpha Energy Partners II, LLC (“Alpha”), and I am familiar with the subject application and the geology involved.
3. I have testified previously by affidavit before the Oil Conservation Division (“Division”) as an expert petroleum geologist; my credentials have been made a matter of record, and I have been qualified as an expert by the Division.
 - a. I have a Bachelor of Science Degree in Geology from Southern Illinois University and a Master of Science Degree in Geology from Southern Illinois University.
 - b. I have worked on New Mexico Oil and Gas matters since 2017.
4. This Self-Affirmed Statement is submitted in connection with the filing by Alpha Energy Partners II, LLC of the above-referenced compulsory pooling application pursuant to 19.15.4.12.A(1) NMAC.

**EXHIBIT
B**

5. **Exhibit B-1** is a structure map showing the depth (subsea) to the top of the Wolfcamp Formation, on a marker that defines the top of the target interval for the proposed wells. The contour interval is 25'. The units being pooled are outlined by red rectangles. The structure maps show that there is a regional down-dip to the Southeast. I do not observe any faulting, pinchouts, or other geologic impediments to developing this targeted interval.

6. **Exhibit B-2** is a stratigraphic cross-section flattened on the top of the Wolfcamp. Each well in the cross-section contains a gamma ray, resistivity, and porosity log (The X-L 000001 well only has a gamma log). The cross-section demonstrates continuity and consistent thickness across the target zone. The well logs on the cross-section give a representative sample of the Wolfcamp Formation. The proposed landing zones are highlighted by red arrows.

7. Additional exhibits for the benefit of the Division's review include **Exhibit B-3**, a gross isochore from the top of Wolfcamp to the Wolfcamp C, as well as **Exhibits B-4, B-5, and B-6**. **Exhibit B-4** is a gun barrel representation of the unit, **Exhibit B-5** and **B-6** are structural cross sections built along the wellbore trajectories.

8. I conclude from the attached exhibits that:

- a. The horizontal spacing unit is justified from a geologic standpoint.
- b. There are no structural impediments or faulting that will interfere with horizontal development.
- c. Each quarter section in the unit will contribute more or less equally to production.

9. **Exhibit B-7** is a map showing location of the unit and the direction of maximum horizontal stress (S_{hmax}). This map indicates the preferred well orientation in this area is East-West so that the wells run sub-perpendicular to the inferred orientation of the maximum horizontal stress.

10. The Exhibits to this Self-Affirmed Statement were prepared by me or compiled from Alpha Energy Partners II, LLC's company business records under my direct supervision.

11. The granting of this Application is in the interests of conservation, the prevention of waste and the drilling of unnecessary wells, and the protection of correlative rights.

12. The foregoing is correct and complete to the best of my knowledge and belief.

[Signature page follows]

Signature page of Self-Affirmed Statement of Jason McClain:

I understand that this Self-Affirmed Statement will be used as written testimony before the Division in Case No. 25186 and affirm that my testimony herein is true and correct, to the best of my knowledge and belief and made under penalty of perjury under the laws of the State of New Mexico.

Jason McClain

Jason McClain

03/06/2025

Date Signed

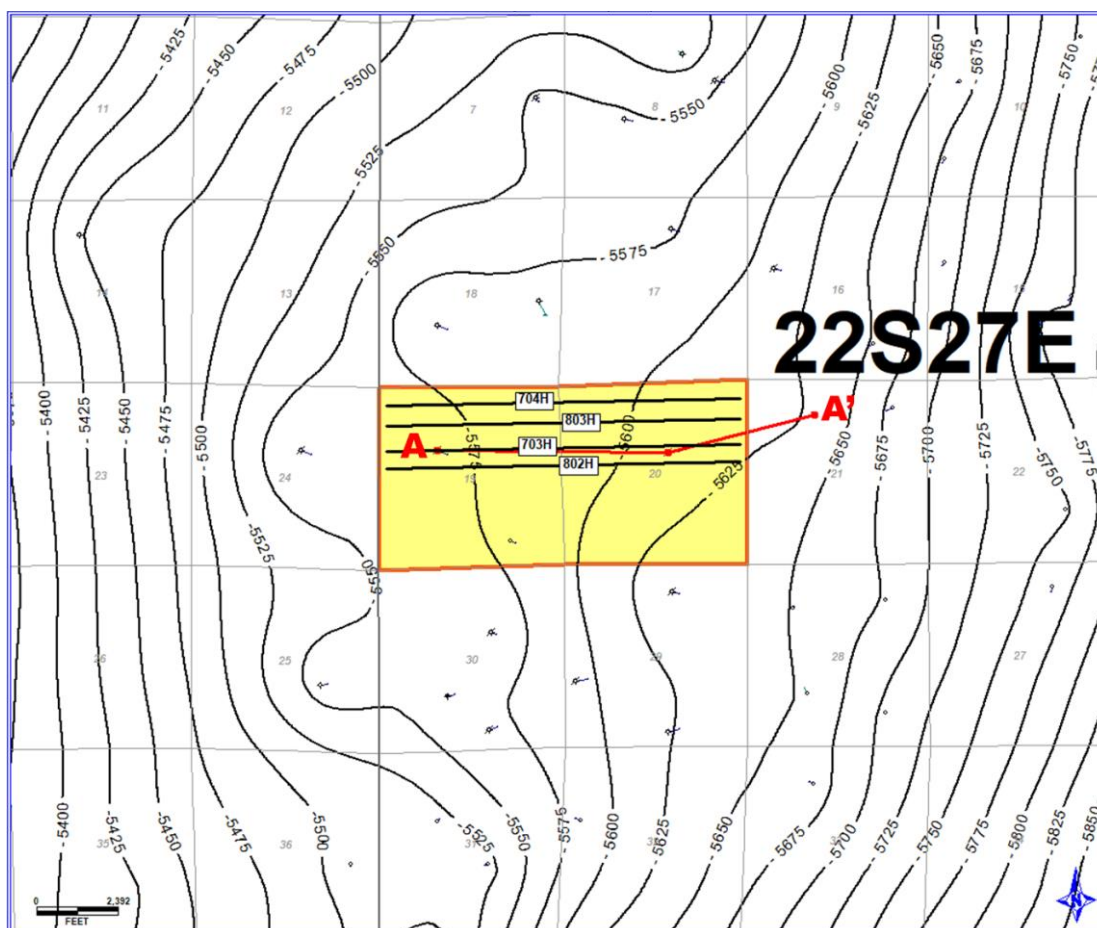


Exhibit B-1 is a structure map showing the depth (subsea) to the top of the Wolfcamp Formation, and the location of the proposed wells. The location of the west to east A-A' Cross-Section is also noted. Contour Interval is 25'.

AMENDED
EXHIBIT
B-1

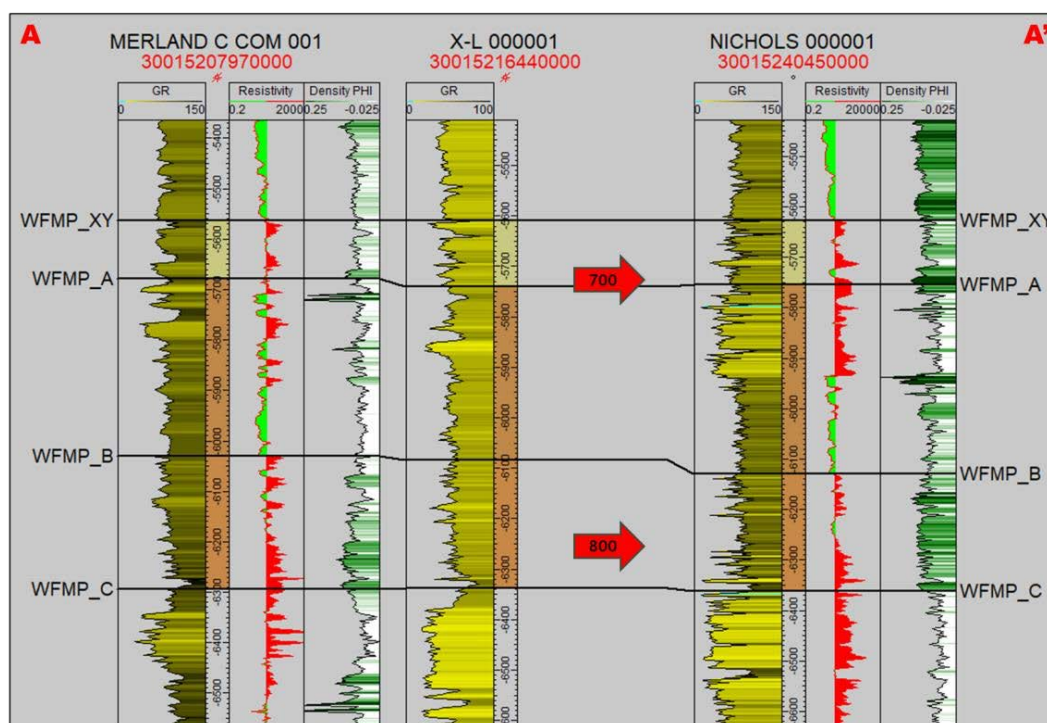


Exhibit B-2 Cross-section A-A'. Stratigraphic cross-section hung on top of the Wolfcamp Formation. 703H and 704H target intervals are indicated by the “700” red arrow. 802H and 803H target intervals are indicated by the “800” red arrow.

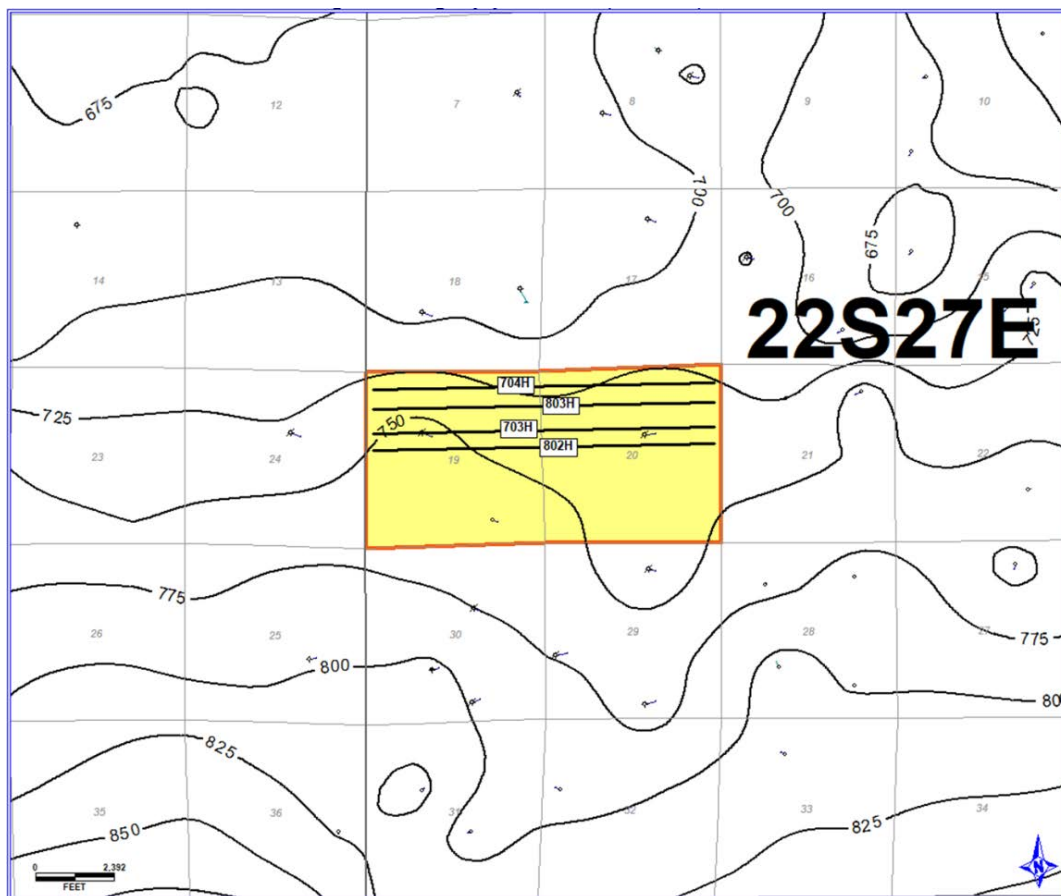


Exhibit B-3 is a gross isochore from the top of Wolfcamp to Wolfcamp C with a 25' contour interval. Map demonstrates continuity and consistent thickness of the target zone.

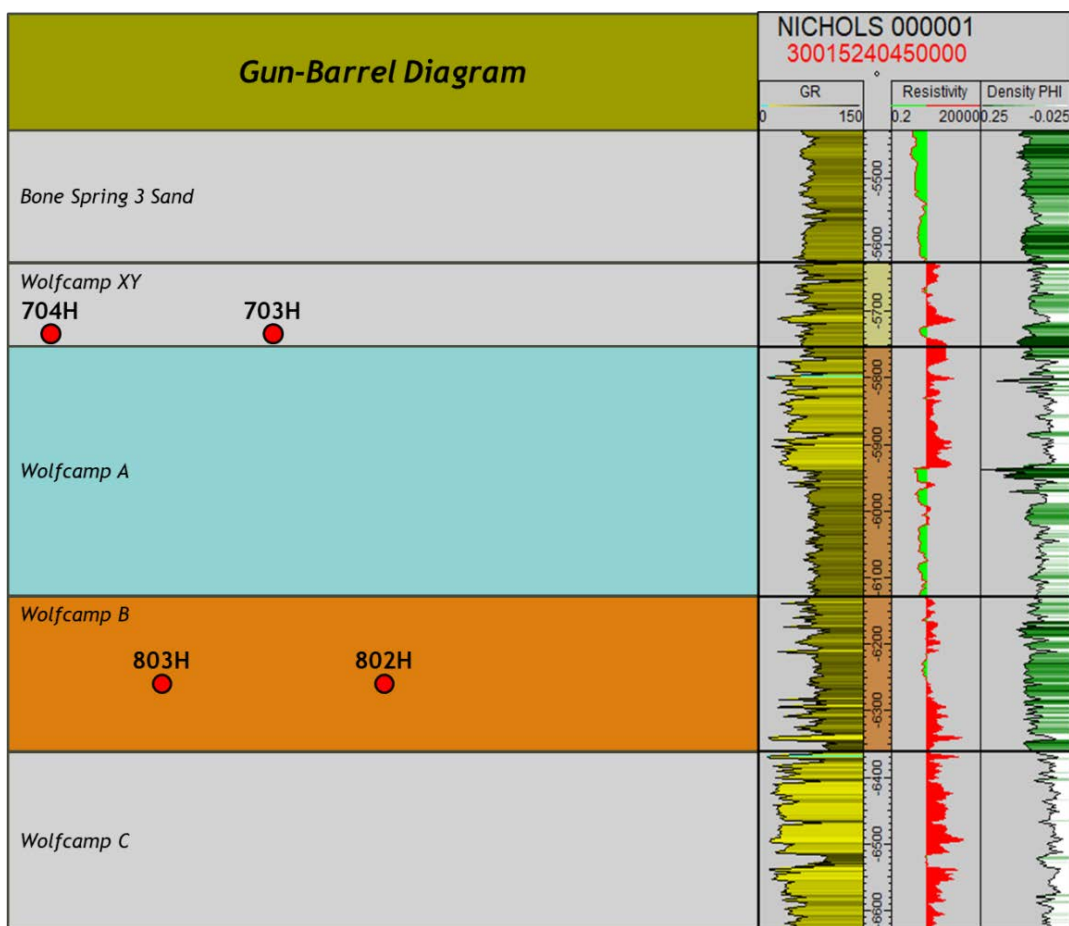


Exhibit B-4 is a gun barrel representation of the unit.

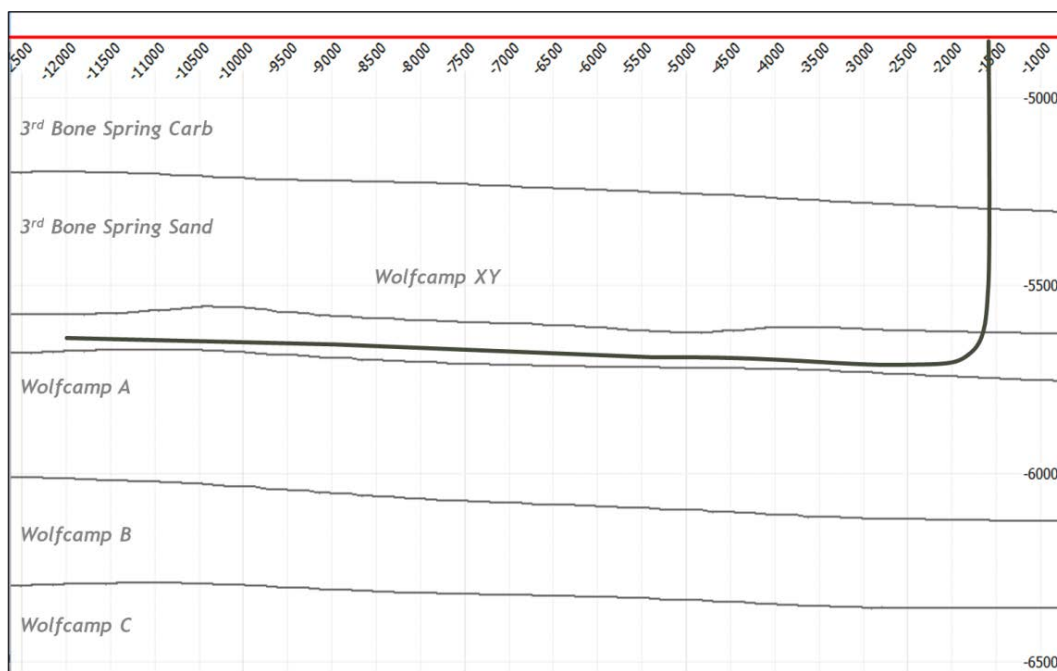


Exhibit B-5 is a cross section with an approximate well trajectory representing the 703H and 704H wellbores.

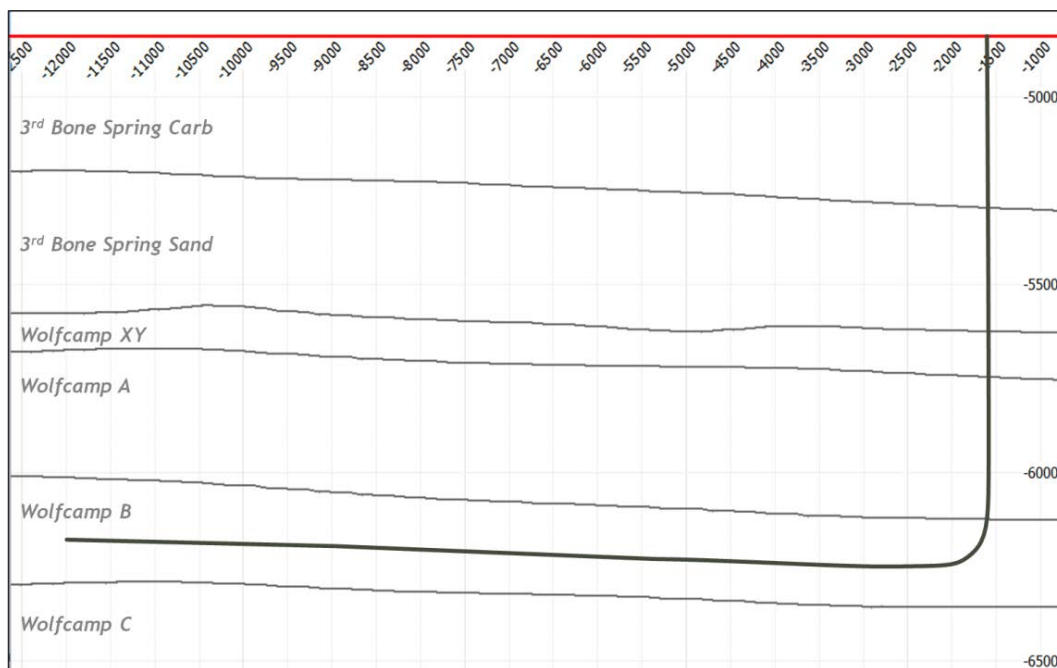


Exhibit B-6 is a cross section with an approximate well trajectory representing the 802H and 803H wellbores.

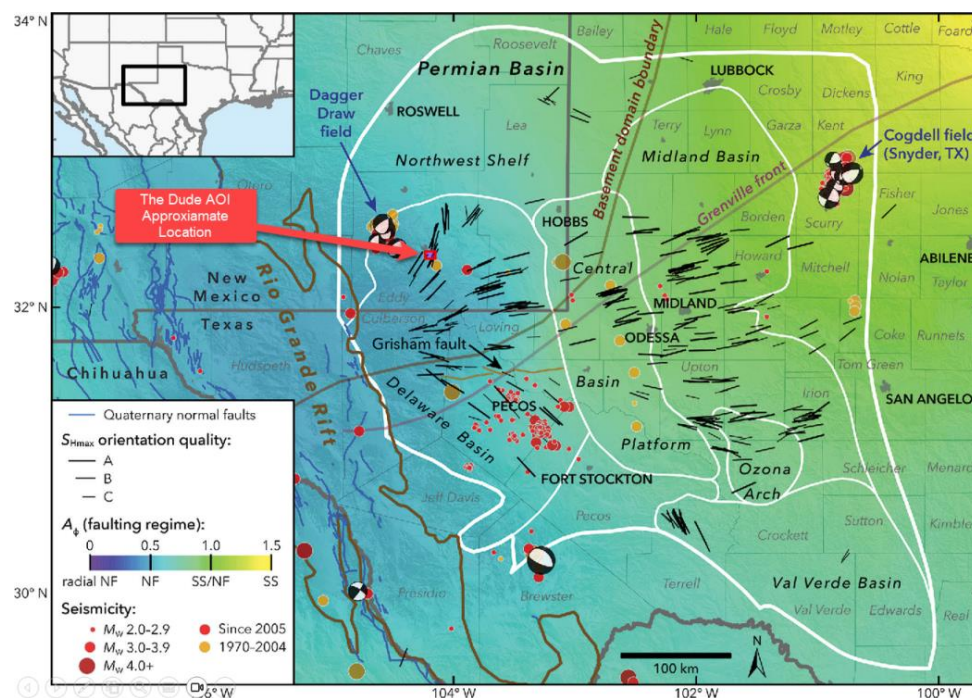


Exhibit B-7 is a map (modified from: Snee, J. E. Lund and Mark D. Zoback. “State of stress in the Permian Basin, Texas and New Mexico: Implications for induced seismicity.” *Geophysics* 77 (2012): 127-134.) showing the approximate location of the Dude wells and the direction of S_{Hmax} .

TAB 4

Exhibit C:	Self-Affirmed Statement of Notice, Darin C. Savage
Exhibit C-1:	Notice Letters
Exhibit C-2:	Mailing List
Exhibit C-3:	Affidavits of Publication

**STATE OF NEW MEXICO
ENERGY, MINERALS AND NATURAL RESOURCES DEPARTMENT
OIL CONSERVATION DIVISION**

**AMENDED APPLICATION OF ALPHA ENERGY
PARTNERS II, LLC, TO POOL ADDITIONAL
INTERESTS UNDER ORDER NO. R-23005,
EDDY COUNTY, NEW MEXICO**

Case No. 25186

SELF-AFFIRMED STATEMENT OF NOTICE

I, Darin C. Savage, attorney and authorized representative of Alpha Energy Partners II, LLC (“Alpha”), the Applicant herein, states and affirms the following:

1. Notice of the applications and hearing in the above-reference cases was timely sent by certified mail, return receipt requested, through the United States Postal Service on February 20, 2025, to all uncommitted interest owners sought to be pooled in this proceeding. See Exhibit C-2, attached hereto. Copies of notice letters and evidence of mailing to parties are attached hereto as Exhibits C-1 and C-2.

2. Notice was sent to the Carlsbad Current Argus, a newspaper of general circulation in Eddy County, New Mexico, and timely published in said newspaper on February 22, 2025. See Exhibit C-3.

[Signature page follows]

**EXHIBIT
C**

Signature page of Self-Affirmed Statement of Darin C. Savage:

I understand that this Self-Affirmed Statement will be used as written testimony before the Division in Case No. 25186 and affirm that my testimony herein is true and correct, to the best of my knowledge and belief and made under penalty of perjury under the laws of the State of New Mexico.

A handwritten signature in black ink, appearing to be 'Darin Savage', written over a horizontal line.

Darin Savage

3-6-2025

Date Signed



For the Pursuit of Energy

ABADIE | SCHILL PC

Colorado	New Mexico
Louisiana	Texas
Nebraska	Kansas
Montana	Wyoming
Oklahoma	California
	North Dakota

February 20, 2025

VIA CERTIFIED MAIL
RETURN RECEIPT REQUESTED

TO: ALL INTEREST OWNERS SUBJECT TO POOLING PROCEEDINGS

Re: Application of Alpha Energy Partners II, LLC, To Pool Additional Interest
under Order No. R-23005, Eddy County, New Mexico
The Dude 20-19 Fee 704H;
The Dude 20-19 Fee 703H;
The Dude 20-19 Fee 802H;
The Dude 20-19 Fee 803H;

Case No. 25186:

Dear Interest Owners:

This letter is to advise you that Alpha Energy Partners II, LLC, affiliate successor to Alpha Energy Partners, LLC ("Alpha" or "Applicant"), has filed the enclosed application, Case No. 25186, with the New Mexico Oil Conservation Division ("Division"), seeking to amend Order No. R-23005 for the specific purpose of (1) pooling newly found additional uncommitted mineral interests under the terms of Division Order No. R-23005 (the "Order"), which pooled uncommitted interests in the Wolfcamp formation underlying a 634.28-acre, more or less, standard horizontal spacing unit comprised of the N/2 of Sections 19 and 20, Township 22 South, Range 27 East, Eddy County, New Mexico ("Subject Lands" under the Order); (2) advising the Division and affected parties that Alpha has entered into a farmout agreement with Paloma Permian AssetCO, LLC ("Paloma") by which Paloma, OGRID No. 332449, has the right to earn a portion of Alpha's working interest in the Subject Lands by drilling, completing, and operating the proposed wells under the supervision of Alpha; and (3) providing notice for wells which have undergone certain name changes and adjustments.

abadieschill.com

214 McKenzie Street, Santa Fe, New Mexico, 87501

O : 970.385.4401 • F : 970.385.4901

EXHIBIT
C-1

Alpha requested that this Application be set for hearing before an Examiner of the Oil Conservation Division on March 13, 2025. The status of the hearing, including any continuances, can be monitored through the Division's website. Division hearings will commence at 9:00 a.m., in the Wendell Chino Building, Pecos Hall located on the 1st Floor, at 1220 South Saint Francis Drive, Santa Fe, New Mexico 87505. If so desired, you can attend the hearing in person at Pecos Hall or you can attend virtually through remote online access. For information about attending by remote access and reviewing the status of the case, you can visit the Division's website at: <https://www.emnrd.nm.gov/ocd/hearing-info/> or call (505) 476-3441.

You are being notified as an interest owner (subject to title examination) and are not required to attend this hearing, but as an owner of an interest that may be affected by this application, you may appear and present testimony. Failure to appear at that time and become a party of record will preclude you from challenging the matter at a later date.

Parties appearing in cases are required by Division Rule 19.15.4.13.B NMAC to file a Pre-hearing Statement at least four business days in advance of a scheduled hearing, but in no event later than 5 p.m. Mountain Time on the Thursday preceding the scheduled hearing date. This statement must be filed at the Division's Santa Fe office at the above specified address and should include: The names of the parties and their attorneys; a concise statement of the case; the names of all witnesses the party will call to testify at the hearing; the approximate time the party will need to present its case; and identification of any procedural matters that are to be resolved prior to the hearing.

If you have any questions about this matter, please contact John Coffman at (432) 219-8812 or at john@alphapermian.com.

Sincerely,



Darin C. Savage

Attorney for Alpha Energy Partners II, LLC; and Alpha Energy Partners, LLC

Transaction Report Details - CertifiedPro.net Date Mailed - 2/20/2025 Reference Number=4230.02 - 25186 The Dude Generated: 3/1/2025 8:55:23 AM									
USPS Article Number	Date Created	Reference Number	Name 1	Name 2	Address1	City	State	Zip	Mailing Status
9314869904300131853425	2/20/25	4230.02 - 25186 The Dude	El Rey Motel		214 N. Main Street	Carlsbad	NM	88220	Delivered
9314869904300131853418	2/20/25	4230.02 - 25186 The Dude	Brownrock LLC		6333 E. Mockingbird Lane	Dallas	TX	75214	Delivered
9314869904300131853401	2/20/25	4230.02 - 25186 The Dude	Estate of Orbin and Vernal Little	C/O Adele Hembree	1105 Pueblo Hills Ave.	North Las Vegas	NV	89032	Delivered
9314869904300131853395	2/20/25	4230.02 - 25186 The Dude	Vicente R. Perez		317 K Street	Carlsbad	NM	88220	Delivered
9314869904300131853388	2/20/25	4230.02 - 25186 The Dude	Dennis Young		317 K Street	Carlsbad	NM	88220	Delivered
9314869904300131853357	2/20/25	4230.02 - 25186 The Dude	Fred and Judy Cox		323 L Street	Carlsbad	NM	88220	Delivered
9314869904300131853326	2/20/25	4230.02 - 25186 The Dude	Estate of Suzette Virginia Smith	C/O Dale Smith	506 F Street	Hugo	OK	74743	Delivered
9314869904300131853319	2/20/25	4230.02 - 25186 The Dude	Estate of J.C. Baloy Smith	C/O Dale Smith	506 F Street	Hugo	OK	74743	Delivered
9314869904300131853296	2/20/25	4230.02 - 25186 The Dude	William and Charles Ksir		2205 Mora Street	Carlsbad	NM	88220	Delivered
9314869904300131853272	2/20/25	4230.02 - 25186 The Dude	Obie and Lillie Upton		1406 Stagner Dr.	Carlsbad	NM	88220	Delivered
9314869904300131853258	2/20/25	4230.02 - 25186 The Dude	Joe McCormack et ux		311 West Pecan Street	Carlsbad	NM	88220	Delivered
9314869904300131853210	2/20/25	4230.02 - 25186 The Dude	Oxy USA WTP Limited		5 Greenway Plaza	Houston	TX	77046	Delivered
9314869904300131853203	2/20/25	4230.02 - 25186 The Dude	Janice Straub		1726 Ridge Rd.	Whitford	MD	21160	Delivered
9314869904300131853197	2/20/25	4230.02 - 25186 The Dude	Wolfcamp Title LLC		P.O. Box 412	Roswell	NM	88202	Delivered
9314869904300131853180	2/20/25	4230.02 - 25186 The Dude	Mavros Minerals LLC		P.O. Box 50820	Midland	TX	79710	Delivered
9314869904300131853173	2/20/25	4230.02 - 25186 The Dude	W Roy G. Barton Jr. et ux		3900 S. Wadsworth Blvd.	Las Vegas	NV	89134	Delivered
9314869904300131853166	2/20/25	4230.02 - 25186 The Dude	Sanvis Periman Land Fund I, LLC		3900 S. Wadsworth Blvd.	Lakewood	CO	80235	Delivered
9314869904300131853169	2/20/25	4230.02 - 25186 The Dude	Oak Valley Mineral and Land LP		P.O. Box 50820	Midland	TX	79710	Delivered
9314869904300131853142	2/20/25	4230.02 - 25186 The Dude	Sortida Resources LLC		P.O. Box 50820	Midland	TX	79710	Delivered
9314869904300131853135	2/20/25	4230.02 - 25186 The Dude	Cibola Oil and Gas LLC		3600 Bee Cave Road	West Lake Hills	TX	78746	Delivered
9314869904300131853111	2/20/25	4230.02 - 25186 The Dude	Eagle Natural Resources LLC		5445 Legacy Drive	Plano	TX	75024	Delivered
9314869904300131853098	2/20/25	4230.02 - 25186 The Dude	CJM Resources LP		1521 North Cooper Street	Arlington	TX	76011	Delivered
9314869904300131853081	2/20/25	4230.02 - 25186 The Dude	Manuel Beza Heirs and Assigns		508 W. Wall Street	Midland	TX	79701	Delivered
9314869904300131853074	2/20/25	4230.02 - 25186 The Dude	Permian Resources		318 W. Rose Street	Carlsbad	NM	88220	Delivered
9314869904300131852961	2/20/25	4230.02 - 25186 The Dude	Cash Clarkson		300 N. Marienfield St.	Midland	NM	79701	Delivered
9314869904300131852909	2/20/25	4230.02 - 25186 The Dude	Mary Nance Burkham		P.O. Box 126	Carlsbad	NM	88221	Delivered
9314869904300131852893	2/20/25	4230.02 - 25186 The Dude	Peter Ronald Juntl		1800 Vermont Street	Fairfield	CA	94533	Delivered
9314869904300131852848	2/20/25	4230.02 - 25186 The Dude	Betty Broach		2010 E. Pepper Tree Circle	Killeen	TX	76543	Delivered
9314869904300131852831	2/20/25	4230.02 - 25186 The Dude	Estate of Wesley Luther Nance	C/O Debra Ann Rogers	1603 W. Church	Carlsbad	NM	88220	Delivered
9314869904300131852787	2/20/25	4230.02 - 25186 The Dude	Stephen M. Young		719 El Alhambra Circle NW	Albuquerque	NM	87107	Delivered
9314869904300131852775	2/20/25	4230.02 - 25186 The Dude	Jestream Royalty Partners LP		101 Nursery Lane	Fort Worth	TX	76114	Delivered
9314869904300131852725	2/20/25	4230.02 - 25186 The Dude	Membourne Oil Company		500 W. Texas Ave	Midland	TX	79701	Delivered
9314869904300131852701	2/20/25	4230.02 - 25186 The Dude	PBX LLC		223 W. Wall Street	Midland	TX	79701	Delivered
9314869904300131852640	2/20/25	4230.02 - 25186 The Dude	Heirs of Michael Lee Fisher	C/O Kay Whittenburg	4730 Auburn Rd. NE	Salem	OR	97301	Delivered
9314869904300131852633	2/20/25	4230.02 - 25186 The Dude	Reynaldo Cardona Jr.		17983 E. Florida Place	Aurora	CO	80017	Delivered
9314869904300131852626	2/20/25	4230.02 - 25186 The Dude	Jonathan D. Harper and Marthe E. Harper	C/O Darrell Harper	1108 Alvarado Street	Carlsbad	NM	88220	Delivered
9314869904300131852596	2/20/25	4230.02 - 25186 The Dude	Beverly Greenwood Schepke		1752 CR 1390	Blanchard	OK	73010	Delivered
9314869904300131852596	2/20/25	4230.02 - 25186 The Dude	Judith Greenwood Kamla		E 12330 CR T	Baraboo	WI	53915	Delivered
9314869904300131852596	2/20/25	4230.02 - 25186 The Dude	Security Federal Savings and Loan Association	C/O TBK Bank	12700 Park Central Dr.	Dallas	TX	75251	Delivered
9314869904300131852589	2/20/25	4230.02 - 25186 The Dude	Estates of Gardner C. Mann and Brenda Mann	C/O Marvin Albright	502 W. Riverside Dr.	Carlsbad	NM	88220	Delivered
9314869904300131852572	2/20/25	4230.02 - 25186 The Dude	Estates of Fred C. & Lucille P. Lancaster	C/O Brett E. Lancaster	7800 Mockingbird Ln.	North Richland Hills	TX	76180	Delivered
9314869904300131852565	2/20/25	4230.02 - 25186 The Dude	Bernard G. Chavez and Rebecca L. Chavez		1008 Guadalupe Rd.	Anton Chico	NM	87711	Delivered
9314869904300131852503	2/20/25	4230.02 - 25186 The Dude	Nancy Steinback McPherson		712 Meadow Brooke Lane	Milford	DE	19963	Delivered
9314869904300131852770	2/20/25	4230.02 - 25186 The Dude	James C. Williams Jr.		1757 Lee Loop NE	Rio Rancho	NM	87144	Forwarded
9314869904300131854248	2/20/25	4230.02 - 25186 The Dude	W Elk Range Flagship LP		2110 Farrugthb Street	Dallas	TX	75207	Mailed - Still in Transit to recipient
9314869904300131853333	2/20/25	4230.02 - 25186 The Dude	Estate of Isabel Sosa	C/O Dolores Camarillo	P.O. Box 3005	Carlsbad	NM	88221	Mailed
9314869904300131853289	2/20/25	4230.02 - 25186 The Dude	Estate of Laverl and Ruth Tackitt	C/O Ronald Tackitt	403 N. 2nd Street	Carlsbad	NM	88220	Mailed
9314869904300131853254	2/20/25	4230.02 - 25186 The Dude	Edgar Gonzalez and Mayra Alvarez		301 W. Chapman Road	Carlsbad	NM	88220	Mailed
9314869904300131853227	2/20/25	4230.02 - 25186 The Dude	Estate of Pete and Elidia Salcido		213 E. Rose Street	Carlsbad	NM	88220	Mailed
9314869904300131853128	2/20/25	4230.02 - 25186 The Dude	W MRC Permian Company		5400 LB Freeway	Dallas	TX	75240	Mailed
9314869904300131853104	2/20/25	4230.02 - 25186 The Dude	W S.E. Investments Ltd		P.O. Box 10886	Midland	TX	79702	Mailed - Still in Transit to recipient
9314869904300131853043	2/20/25	4230.02 - 25186 The Dude	Estate of Henry Neal Moses	C/O Edwina Moses	3233b Apen Tree Court	Laurel	MD	20724	Mailed
9314869904300131853036	2/20/25	4230.02 - 25186 The Dude	Roy E. Brown		5009 Redwood Dr. S	Fort Worth	TX	76119	Mailed
9314869904300131853012	2/20/25	4230.02 - 25186 The Dude	American Factory Homes		P.O. Box 1057	Carlsbad	NM	88221	Mailed
9314869904300131852992	2/20/25	4230.02 - 25186 The Dude	Johnny R. Brito		3410 Sunnyside Ave.	Carlsbad	NM	88220	Mailed
9314869904300131852954	2/20/25	4230.02 - 25186 The Dude	Estate of Alonzo R. & Claudine Connelly	C/O Dorine Sutton	22240 River Rd.	Perris	CA	92570	Mailed
9314869904300131852855	2/20/25	4230.02 - 25186 The Dude	Wade Dee Banister		11065 Starfly Rd.	Las Cruces	NM	88001	Mailed
9314869904300131852824	2/20/25	4230.02 - 25186 The Dude	George B. Derrick and Marjori A. Derrick		2355 Drayton Ave.	Thousand Oaks	CA	91360	Mailed
9314869904300131852749	2/20/25	4230.02 - 25186 The Dude	Gordon Tatro		1801 McCracken Street	Abilene	TX	79602	Mailed
9314869904300131852732	2/20/25	4230.02 - 25186 The Dude	W Balam Resources LLC		4411 W. Dengar Ave	Midland	TX	79707	Redelivery
9314869904300131852688	2/20/25	4230.02 - 25186 The Dude	James Teddy Chester		20708 S. Mullen Road	Belton	MO	64012	Mailed
9314869904300131852671	2/20/25	4230.02 - 25186 The Dude	Franklin Don Chester		904 Airport Avenue	Carlsbad	NM	88220	Mailed
9314869904300131852527	2/20/25	4230.02 - 25186 The Dude	W Red River Energy Partners LLC		P.O. Box 1149	Covington	LA	70434	Mailed
9314869904300131852510	2/20/25	4230.02 - 25186 The Dude	Lynda Steinback Graham		219 North Walnut Street	Milford	DE	19963	Mailed



Released to Imaging: 3/17/2025 3:00:30 PM



February 25, 2025

Dear Covius Document Services:

The following is in response to your request for proof of delivery on your item with the tracking number:
9314 8699 0430 0131 8534 25.

Item Details

Status:	Delivered, Front Desk/Reception/Mail Room
Status Date / Time:	February 24, 2025, 12:40 p.m.
Location:	CARLSBAD, NM 88220
Postal Product:	First-Class Mail®
Extra Services:	Certified Mail™ Return Receipt Electronic
Recipient Name:	El Rey Motel



Shipment Details

Weight:	3.0oz
----------------	-------

Destination Delivery Address

Street Address:	214 N MAIN ST
City, State ZIP Code:	CARLSBAD, NM 88220-5845

Recipient Signature

Signature of Recipient:	
Address of Recipient:	

Note: Scanned image may reflect a different destination address due to Intended Recipient's delivery instructions on file.

Thank you for selecting the United States Postal Service® for your mailing needs. If you require additional assistance, please contact your local Post Office™ or a Postal representative at 1-800-222-1811.

Sincerely,
United States Postal Service®
475 L'Enfant Plaza SW
Washington, D.C. 20260-0004

Information in this section provided by Covius Document Services, LLC.

Reference Number: 4230.02 - 25186 The Dude



February 26, 2025

Dear Covius Document Services:

The following is in response to your request for proof of delivery on your item with the tracking number:
9314 8699 0430 0131 8534 18.

Item Details

Status:	Delivered, Front Desk/Reception/Mail Room
Status Date / Time:	February 25, 2025, 01:06 p.m.
Location:	DALLAS, TX 75214
Postal Product:	First-Class Mail®
Extra Services:	Certified Mail™ Return Receipt Electronic
Recipient Name:	Brownrock I LLC

Shipment Details

Weight:	3.0oz
----------------	-------

Destination Delivery Address

Street Address:	6333 E MOCKINGBIRD LN STE 147
City, State ZIP Code:	DALLAS, TX 75214-2672

Recipient Signature

Signature of Recipient:

Address of Recipient:

Handwritten signature and address: 6333 E Mockingbird Ln Ste 147 Dallas, TX 75214-2672

Note: Scanned image may reflect a different destination address due to Intended Recipient's delivery instructions on file.

Thank you for selecting the United States Postal Service® for your mailing needs. If you require additional assistance, please contact your local Post Office™ or a Postal representative at 1-800-222-1811.

Sincerely,
United States Postal Service®
475 L'Enfant Plaza SW
Washington, D.C. 20260-0004

Information in this section provided by Covius Document Services, LLC.

Reference Number: 4230.02 - 25186 The Dude



February 25, 2025

Dear Covius Document Services:

The following is in response to your request for proof of delivery on your item with the tracking number:
9314 8699 0430 0131 8534 01.

Item Details

Status:	Delivered, Left with Individual
Status Date / Time:	February 24, 2025, 03:02 p.m.
Location:	NORTH LAS VEGAS, NV 89032
Postal Product:	First-Class Mail®
Extra Services:	Certified Mail™ Return Receipt Electronic
Recipient Name:	Estate of Orbin and Verneal Little c o Adele Hem

Shipment Details

Weight:	3.0oz
----------------	-------

Destination Delivery Address

Street Address:	1105 PUEBLO HILLS AVE
City, State ZIP Code:	NORTH LAS VEGAS, NV 89032-6151

Recipient Signature

Signature of Recipient:

Address of Recipient:

Erin Little
Frank Little
1105 Pueblo
Hills

Note: Scanned image may reflect a different destination address due to Intended Recipient's delivery instructions on file.

Thank you for selecting the United States Postal Service® for your mailing needs. If you require additional assistance, please contact your local Post Office™ or a Postal representative at 1-800-222-1811.

Sincerely,
United States Postal Service®
475 L'Enfant Plaza SW
Washington, D.C. 20260-0004

Information in this section provided by Covius Document Services, LLC.

Reference Number: 4230.02 - 25186 The Dude



February 25, 2025

Dear Covius Document Services:

The following is in response to your request for proof of delivery on your item with the tracking number:
9314 8699 0430 0131 8533 95.

Item Details

Status:	Delivered to Agent, Left with Individual
Status Date / Time:	February 24, 2025, 11:52 a.m.
Location:	CARLSBAD, NM 88220
Postal Product:	First-Class Mail®
Extra Services:	Certified Mail™ Return Receipt Electronic
Recipient Name:	Vicente R Perez

Shipment Details

Weight:	3.0oz
----------------	-------

Recipient Signature

Signature of Recipient:
(Authorized Agent)

Address of Recipient:

[Handwritten signature]
[Handwritten address: 717 K Street]

Note: Scanned image may reflect a different destination address due to Intended Recipient's delivery instructions on file.

Thank you for selecting the United States Postal Service® for your mailing needs. If you require additional assistance, please contact your local Post Office™ or a Postal representative at 1-800-222-1811.

Sincerely,
United States Postal Service®
475 L'Enfant Plaza SW
Washington, D.C. 20260-0004

Information in this section provided by Covius Document Services, LLC.



Reference Number: 4230.02 - 25186 The Dude



February 25, 2025

Dear Covius Document Services:

The following is in response to your request for proof of delivery on your item with the tracking number: **9314 8699 0430 0131 8533 88**.

Item Details	
Status:	Delivered to Agent, Left with Individual
Status Date / Time:	February 24, 2025, 11:52 a.m.
Location:	CARLSBAD, NM 88220
Postal Product:	First-Class Mail®
Extra Services:	Certified Mail™ Return Receipt Electronic
Recipient Name:	Dennis Young
Shipment Details	
Weight:	3.0oz
Recipient Signature	
Signature of Recipient: (Authorized Agent)	
Address of Recipient:	

Note: Scanned image may reflect a different destination address due to Intended Recipient's delivery instructions on file.

Thank you for selecting the United States Postal Service® for your mailing needs. If you require additional assistance, please contact your local Post Office™ or a Postal representative at 1-800-222-1811.

Sincerely,
United States Postal Service®
475 L'Enfant Plaza SW
Washington, D.C. 20260-0004

Information in this section provided by Covius Document Services, LLC.

Reference Number: 4230.02 - 25186 The Dude



March 4, 2025

Dear Covius Document Services:

The following is in response to your request for proof of delivery on your item with the tracking number:
9314 8699 0430 0131 8533 64.

Item Details

Status:	Delivered to Agent, Front Desk/Reception/Mail Room
Status Date / Time:	March 3, 2025, 09:55 a.m.
Location:	DURANGO, CO 81301
Postal Product:	First-Class Mail®
Extra Services:	Certified Mail™ Return Receipt Electronic
Recipient Name:	Edward Newton

Shipment Details

Weight:	3.0oz
----------------	-------

Recipient Signature

Signature of Recipient:
(Authorized Agent)

Address of Recipient:

Note: Scanned image may reflect a different destination address due to Intended Recipient's delivery instructions on file.

Thank you for selecting the United States Postal Service® for your mailing needs. If you require additional assistance, please contact your local Post Office™ or a Postal representative at 1-800-222-1811.

Sincerely,
United States Postal Service®
475 L'Enfant Plaza SW
Washington, D.C. 20260-0004

Information in this section provided by Covius Document Services, LLC.

Reference Number: 4230.02 - 25186 The Dude



February 25, 2025

Dear Covius Document Services:

The following is in response to your request for proof of delivery on your item with the tracking number:
9314 8699 0430 0131 8533 57.

Item Details

Status:	Delivered, Left with Individual
Status Date / Time:	February 24, 2025, 11:26 a.m.
Location:	CARLSBAD, NM 88220
Postal Product:	First-Class Mail®
Extra Services:	Certified Mail™ Return Receipt Electronic
Recipient Name:	Fred and Judy Cox

Shipment Details

Weight:	3.0oz
----------------	-------

Destination Delivery Address

Street Address:	323 L ST
City, State ZIP Code:	CARLSBAD, NM 88220-5345

Recipient Signature

Signature of Recipient:

Address of Recipient:

323 L ST, CARLSBAD, NM
88220

Note: Scanned image may reflect a different destination address due to Intended Recipient's delivery instructions on file.

Thank you for selecting the United States Postal Service® for your mailing needs. If you require additional assistance, please contact your local Post Office™ or a Postal representative at 1-800-222-1811.

Sincerely,
United States Postal Service®
475 L'Enfant Plaza SW
Washington, D.C. 20260-0004

Information in this section provided by Covius Document Services, LLC.

Reference Number: 4230.02 - 25186 The Dude



March 4, 2025

Dear Covius Document Services:

The following is in response to your request for proof of delivery on your item with the tracking number:
9314 8699 0430 0131 8533 40.

Item Details

Status:	Delivered to Agent, Front Desk/Reception/Mail Room
Status Date / Time:	March 3, 2025, 09:55 a.m.
Location:	DURANGO, CO 81301
Postal Product:	First-Class Mail®
Extra Services:	Certified Mail™ Return Receipt Electronic
Recipient Name:	Orbin and Verneal Little

Shipment Details

Weight:	3.0oz
----------------	-------

Recipient Signature

Signature of Recipient:
(Authorized Agent)

Address of Recipient:

Note: Scanned image may reflect a different destination address due to Intended Recipient's delivery instructions on file.

Thank you for selecting the United States Postal Service® for your mailing needs. If you require additional assistance, please contact your local Post Office™ or a Postal representative at 1-800-222-1811.

Sincerely,
United States Postal Service®
475 L'Enfant Plaza SW
Washington, D.C. 20260-0004

Information in this section provided by Covius Document Services, LLC.

Reference Number: 4230.02 - 25186 The Dude



February 25, 2025

Dear Covius Document Services:

The following is in response to your request for proof of delivery on your item with the tracking number:
9314 8699 0430 0131 8533 26.

Item Details

Status:	Delivered, Left with Individual
Status Date / Time:	February 24, 2025, 02:19 p.m.
Location:	HUGO, OK 74743
Postal Product:	First-Class Mail®
Extra Services:	Certified Mail™ Return Receipt Electronic
Recipient Name:	Estate of Suzette Virginia Smith c o Dale Smith

Shipment Details

Weight:	3.0oz
----------------	-------

Destination Delivery Address

Street Address:	506 N F ST
City, State ZIP Code:	HUGO, OK 74743-2258

Recipient Signature

Signature of Recipient:

Suzette S
Suzette Smith

Address of Recipient:

506 N F ST

Note: Scanned image may reflect a different destination address due to Intended Recipient's delivery instructions on file.

Thank you for selecting the United States Postal Service® for your mailing needs. If you require additional assistance, please contact your local Post Office™ or a Postal representative at 1-800-222-1811.

Sincerely,
United States Postal Service®
475 L'Enfant Plaza SW
Washington, D.C. 20260-0004

Information in this section provided by Covius Document Services, LLC.

Reference Number: 4230.02 - 25186 The Dude



February 25, 2025

Dear Covius Document Services:

The following is in response to your request for proof of delivery on your item with the tracking number:
9314 8699 0430 0131 8533 19.

Item Details

Status:	Delivered, Left with Individual
Status Date / Time:	February 24, 2025, 02:19 p.m.
Location:	HUGO, OK 74743
Postal Product:	First-Class Mail®
Extra Services:	Certified Mail™ Return Receipt Electronic
Recipient Name:	Estate of J C Baldy Smith c o Dale Smith

Shipment Details

Weight:	3.0oz
----------------	-------

Destination Delivery Address

Street Address:	506 N F ST
City, State ZIP Code:	HUGO, OK 74743-2258

Recipient Signature

Signature of Recipient:

Sheila S
Sheila Smith

Address of Recipient:

506 N F ST

Note: Scanned image may reflect a different destination address due to Intended Recipient's delivery instructions on file.

Thank you for selecting the United States Postal Service® for your mailing needs. If you require additional assistance, please contact your local Post Office™ or a Postal representative at 1-800-222-1811.

Sincerely,
United States Postal Service®
475 L'Enfant Plaza SW
Washington, D.C. 20260-0004

Information in this section provided by Covius Document Services, LLC.

Reference Number: 4230.02 - 25186 The Dude



March 4, 2025

Dear Covius Document Services:

The following is in response to your request for proof of delivery on your item with the tracking number:
9314 8699 0430 0131 8533 02.

Item Details

Status:	Delivered to Agent, Front Desk/Reception/Mail Room
Status Date / Time:	March 3, 2025, 09:55 a.m.
Location:	DURANGO, CO 81301
Postal Product:	First-Class Mail®
Extra Services:	Certified Mail™ Return Receipt Electronic
Recipient Name:	Estate of Canuto Salcido Jr c o Matilda Salcido

Shipment Details

Weight:	3.0oz
----------------	-------

Recipient Signature

Signature of Recipient:
(Authorized Agent)

Address of Recipient:

Note: Scanned image may reflect a different destination address due to Intended Recipient's delivery instructions on file.

Thank you for selecting the United States Postal Service® for your mailing needs. If you require additional assistance, please contact your local Post Office™ or a Postal representative at 1-800-222-1811.

Sincerely,
United States Postal Service®
475 L'Enfant Plaza SW
Washington, D.C. 20260-0004

Information in this section provided by Covius Document Services, LLC.

Reference Number: 4230.02 - 25186 The Dude



February 25, 2025

Dear Covius Document Services:

The following is in response to your request for proof of delivery on your item with the tracking number:
9314 8699 0430 0131 8532 96.

Item Details

Status:	Delivered, Left with Individual
Status Date / Time:	February 24, 2025, 11:55 a.m.
Location:	CARLSBAD, NM 88220
Postal Product:	First-Class Mail®
Extra Services:	Certified Mail™ Return Receipt Electronic
Recipient Name:	William and Charles Ksir

Shipment Details

Weight:	3.0oz
----------------	-------

Destination Delivery Address

Street Address:	2205 MORA ST
City, State ZIP Code:	CARLSBAD, NM 88220-2527

Recipient Signature

Signature of Recipient:

Address of Recipient:

Signature of Recipient
2205 MORA ST

Note: Scanned image may reflect a different destination address due to Intended Recipient's delivery instructions on file.

Thank you for selecting the United States Postal Service® for your mailing needs. If you require additional assistance, please contact your local Post Office™ or a Postal representative at 1-800-222-1811.

Sincerely,
United States Postal Service®
475 L'Enfant Plaza SW
Washington, D.C. 20260-0004

Information in this section provided by Covius Document Services, LLC.

Reference Number: 4230.02 - 25186 The Dude



February 25, 2025

Dear Covius Document Services:

The following is in response to your request for proof of delivery on your item with the tracking number:
9314 8699 0430 0131 8532 72.

Item Details

Status:	Delivered, Left with Individual
Status Date / Time:	February 24, 2025, 03:54 p.m.
Location:	CARLSBAD, NM 88220
Postal Product:	First-Class Mail®
Extra Services:	Certified Mail™ Return Receipt Electronic
Recipient Name:	Obie and Lillie Upton

Shipment Details

Weight:	3.0oz
----------------	-------

Destination Delivery Address

Street Address:	1406 STAGNER DR
City, State ZIP Code:	CARLSBAD, NM 88220-4653

Recipient Signature

Signature of Recipient:

Address of Recipient:

Note: Scanned image may reflect a different destination address due to Intended Recipient's delivery instructions on file.

Thank you for selecting the United States Postal Service® for your mailing needs. If you require additional assistance, please contact your local Post Office™ or a Postal representative at 1-800-222-1811.

Sincerely,
United States Postal Service®
475 L'Enfant Plaza SW
Washington, D.C. 20260-0004

Information in this section provided by Covius Document Services, LLC.

Reference Number: 4230.02 - 25186 The Dude



February 25, 2025

Dear Covius Document Services:

The following is in response to your request for proof of delivery on your item with the tracking number:
9314 8699 0430 0131 8532 58.

Item Details

Status:	Delivered to Agent, Left with Individual
Status Date / Time:	February 24, 2025, 11:56 a.m.
Location:	CARLSBAD, NM 88220
Postal Product:	First-Class Mail®
Extra Services:	Certified Mail™ Return Receipt Electronic
Recipient Name:	Joe McCormack et ux

Shipment Details

Weight:	3.0oz
----------------	-------

Recipient Signature

Signature of Recipient:
(Authorized Agent)

Address of Recipient:

Jo McCormack
311 Pkwy
S-1000-1

Note: Scanned image may reflect a different destination address due to Intended Recipient's delivery instructions on file.

Thank you for selecting the United States Postal Service® for your mailing needs. If you require additional assistance, please contact your local Post Office™ or a Postal representative at 1-800-222-1811.

Sincerely,
United States Postal Service®
475 L'Enfant Plaza SW
Washington, D.C. 20260-0004

Information in this section provided by Covius Document Services, LLC.

Reference Number: 4230.02 - 25186 The Dude



February 25, 2025

Dear Covius Document Services:

The following is in response to your request for proof of delivery on your item with the tracking number:
9314 8699 0430 0131 8532 10.



Item Details

Status:	Delivered to Agent, Front Desk/Reception/Mail Room
Status Date / Time:	February 24, 2025, 11:40 a.m.
Location:	HOUSTON, TX 77046
Postal Product:	First-Class Mail®
Extra Services:	Certified Mail™ Return Receipt Electronic
Recipient Name:	Oxy USA WTP Limited

Shipment Details

Weight:	3.0oz
----------------	-------

Recipient Signature

Signature of Recipient: (Authorized Agent)	
Address of Recipient:	

Note: Scanned image may reflect a different destination address due to Intended Recipient's delivery instructions on file.

Thank you for selecting the United States Postal Service® for your mailing needs. If you require additional assistance, please contact your local Post Office™ or a Postal representative at 1-800-222-1811.

Sincerely,
United States Postal Service®
475 L'Enfant Plaza SW
Washington, D.C. 20260-0004

Information in this section provided by Covius Document Services, LLC.

Reference Number: 4230.02 - 25186 The Dude



February 26, 2025

Dear Covius Document Services:

The following is in response to your request for proof of delivery on your item with the tracking number:
9314 8699 0430 0131 8532 03.

Item Details

Status:	Delivered, Left with Individual
Status Date / Time:	February 25, 2025, 12:45 p.m.
Location:	WHITEFORD, MD 21160
Postal Product:	First-Class Mail®
Extra Services:	Certified Mail™ Return Receipt Electronic
Recipient Name:	Janice Straub

Shipment Details


Weight:	3.0oz
----------------	-------

Destination Delivery Address

Street Address:	1726 RIDGE RD
City, State ZIP Code:	WHITEFORD, MD 21160-1321

Recipient Signature

Signature of Recipient:


1726 RIDGE RD, WHITEFORD,
MD 21160

Address of Recipient:

Note: Scanned image may reflect a different destination address due to Intended Recipient's delivery instructions on file.

Thank you for selecting the United States Postal Service® for your mailing needs. If you require additional assistance, please contact your local Post Office™ or a Postal representative at 1-800-222-1811.

Sincerely,
United States Postal Service®
475 L'Enfant Plaza SW
Washington, D.C. 20260-0004

Information in this section provided by Covius Document Services, LLC.

Reference Number: 4230.02 - 25186 The Dude



February 27, 2025

Dear Covius Document Services:

The following is in response to your request for proof of delivery on your item with the tracking number:
9314 8699 0430 0131 8531 97.

Item Details

Status:	Delivered, Individual Picked Up at Post Office
Status Date / Time:	February 26, 2025, 10:13 a.m.
Location:	ROSWELL, NM 88201
Postal Product:	First-Class Mail®
Extra Services:	Certified Mail™ Return Receipt Electronic
Recipient Name:	Wolfcamp Title LLC

Shipment Details

Weight:	3.0oz
----------------	-------

Recipient Signature

Signature of Recipient:


A. Moody

Address of Recipient:

412

Note: Scanned image may reflect a different destination address due to Intended Recipient's delivery instructions on file.

Thank you for selecting the United States Postal Service® for your mailing needs. If you require additional assistance, please contact your local Post Office™ or a Postal representative at 1-800-222-1811.

Sincerely,
United States Postal Service®
475 L'Enfant Plaza SW
Washington, D.C. 20260-0004

Information in this section provided by Covius Document Services, LLC.

Reference Number: 4230.02 - 25186 The Dude





February 25, 2025

Dear Covius Document Services:

The following is in response to your request for proof of delivery on your item with the tracking number: **9314 8699 0430 0131 8531 80**.

Item Details	
Status:	Delivered, PO Box
Status Date / Time:	February 24, 2025, 09:28 a.m.
Location:	MIDLAND, TX 79705
Postal Product:	First-Class Mail®
Extra Services:	Certified Mail™ Return Receipt Electronic
Recipient Name:	Mavros Minerals LLC

Shipment Details	
Weight:	3.0oz

Recipient Signature	
Signature of Recipient:	
Address of Recipient:	

Note: Scanned image may reflect a different destination address due to Intended Recipient's delivery instructions on file.

Thank you for selecting the United States Postal Service® for your mailing needs. If you require additional assistance, please contact your local Post Office™ or a Postal representative at 1-800-222-1811.

Sincerely,
United States Postal Service®
475 L'Enfant Plaza SW
Washington, D.C. 20260-0004

Information in this section provided by Covius Document Services, LLC.

Reference Number: 4230.02 - 25186 The Dude



February 26, 2025

Dear Covius Document Services:

The following is in response to your request for proof of delivery on your item with the tracking number:
9314 8699 0430 0131 8531 73.

Item Details

Status:	Delivered, Left with Individual
Status Date / Time:	February 25, 2025, 11:31 a.m.
Location:	LAS VEGAS, NV 89134
Postal Product:	First-Class Mail®
Extra Services:	Certified Mail™ Return Receipt Electronic
Recipient Name:	Roy G Barton Jr et ux



Shipment Details

Weight:	3.0oz
----------------	-------

Destination Delivery Address

Street Address:	2120 REDBIRD DR
City, State ZIP Code:	LAS VEGAS, NV 89134-6160

Recipient Signature

Signature of Recipient:	
Address of Recipient:	

Note: Scanned image may reflect a different destination address due to Intended Recipient's delivery instructions on file.

Thank you for selecting the United States Postal Service® for your mailing needs. If you require additional assistance, please contact your local Post Office™ or a Postal representative at 1-800-222-1811.

Sincerely,
United States Postal Service®
475 L'Enfant Plaza SW
Washington, D.C. 20260-0004

Information in this section provided by Covius Document Services, LLC.

Reference Number: 4230.02 - 25186 The Dude



February 25, 2025

Dear Covius Document Services:

The following is in response to your request for proof of delivery on your item with the tracking number:
9314 8699 0430 0131 8531 66.

Item Details

Status:	Delivered, Front Desk/Reception/Mail Room
Status Date / Time:	February 24, 2025, 12:16 p.m.
Location:	DENVER, CO 80235
Postal Product:	First-Class Mail®
Extra Services:	Certified Mail™ Return Receipt Electronic
Recipient Name:	Sarvis Permian Land Fund I LLC

Shipment Details


Weight:	3.0oz
----------------	-------

Destination Delivery Address

Street Address:	3900 S WADSWORTH BLVD STE 555
City, State ZIP Code:	DENVER, CO 80235-2208

Recipient Signature

Signature of Recipient:



Address of Recipient:

3900 S WADSWORTH BLVD
STE 555, LAKEWOOD, CO
80235

Note: Scanned image may reflect a different destination address due to Intended Recipient's delivery instructions on file.

Thank you for selecting the United States Postal Service® for your mailing needs. If you require additional assistance, please contact your local Post Office™ or a Postal representative at 1-800-222-1811.

Sincerely,
United States Postal Service®
475 L'Enfant Plaza SW
Washington, D.C. 20260-0004

Information in this section provided by Covius Document Services, LLC.

Reference Number: 4230.02 - 25186 The Dude



February 25, 2025

Dear Covius Document Services:

The following is in response to your request for proof of delivery on your item with the tracking number:
9314 8699 0430 0131 8531 59.

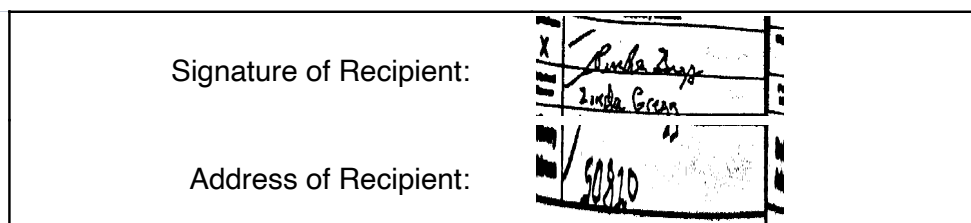
Item Details

Status:	Delivered, PO Box
Status Date / Time:	February 24, 2025, 09:28 a.m.
Location:	MIDLAND, TX 79705
Postal Product:	First-Class Mail®
Extra Services:	Certified Mail™ Return Receipt Electronic
Recipient Name:	Oak Valley Mineral and Land LP

Shipment Details

Weight:	3.0oz
----------------	-------

Recipient Signature



Note: Scanned image may reflect a different destination address due to Intended Recipient's delivery instructions on file.

Thank you for selecting the United States Postal Service® for your mailing needs. If you require additional assistance, please contact your local Post Office™ or a Postal representative at 1-800-222-1811.

Sincerely,
United States Postal Service®
475 L'Enfant Plaza SW
Washington, D.C. 20260-0004

Information in this section provided by Covius Document Services, LLC.

Reference Number: 4230.02 - 25186 The Dude





February 25, 2025

Dear Covius Document Services:

The following is in response to your request for proof of delivery on your item with the tracking number: **9314 8699 0430 0131 8531 42.**

Item Details	
Status:	Delivered, PO Box
Status Date / Time:	February 24, 2025, 09:28 a.m.
Location:	MIDLAND, TX 79705
Postal Product:	First-Class Mail®
Extra Services:	Certified Mail™ Return Receipt Electronic
Recipient Name:	Sortida Resources LLC

Shipment Details	
Weight:	3.0oz

Recipient Signature	
Signature of Recipient:	
Address of Recipient:	

Note: Scanned image may reflect a different destination address due to Intended Recipient's delivery instructions on file.

Thank you for selecting the United States Postal Service® for your mailing needs. If you require additional assistance, please contact your local Post Office™ or a Postal representative at 1-800-222-1811.

Sincerely,
United States Postal Service®
475 L'Enfant Plaza SW
Washington, D.C. 20260-0004

Information in this section provided by Covius Document Services, LLC.

Reference Number: 4230.02 - 25186 The Dude



February 25, 2025

Dear Covius Document Services:

The following is in response to your request for proof of delivery on your item with the tracking number:
9314 8699 0430 0131 8531 35.

Item Details

Status:	Delivered, Left with Individual
Status Date / Time:	February 24, 2025, 01:19 p.m.
Location:	AUSTIN, TX 78746
Postal Product:	First-Class Mail®
Extra Services:	Certified Mail™ Return Receipt Electronic
Recipient Name:	Cibolo Oil and Gas LLC

Shipment Details

Weight:	3.0oz
----------------	-------

Destination Delivery Address

Street Address:	3600 BEE CAVES RD STE 102
City, State ZIP Code:	AUSTIN, TX 78746-5374

Recipient Signature

Signature of Recipient:

Address of Recipient:

Note: Scanned image may reflect a different destination address due to Intended Recipient's delivery instructions on file.

Thank you for selecting the United States Postal Service® for your mailing needs. If you require additional assistance, please contact your local Post Office™ or a Postal representative at 1-800-222-1811.

Sincerely,
United States Postal Service®
475 L'Enfant Plaza SW
Washington, D.C. 20260-0004

Information in this section provided by Covius Document Services, LLC.

Reference Number: 4230.02 - 25186 The Dude



February 25, 2025

Dear Covius Document Services:

The following is in response to your request for proof of delivery on your item with the tracking number:
9314 8699 0430 0131 8531 11.

Item Details

Status:	Delivered, Left with Individual
Status Date / Time:	February 24, 2025, 12:28 p.m.
Location:	PLANO, TX 75024
Postal Product:	First-Class Mail®
Extra Services:	Certified Mail™ Return Receipt Electronic
Recipient Name:	Eagle Natural Resources LLC

Shipment Details

Weight:	3.0oz
----------------	-------

Destination Delivery Address

Street Address:	5445 LEGACY DR STE 440
City, State ZIP Code:	PLANO, TX 75024-3392

Recipient Signature

Signature of Recipient:

Address of Recipient:

5445 LEGACY DR STE 440,
PLANO, TX 75024

Note: Scanned image may reflect a different destination address due to Intended Recipient's delivery instructions on file.

Thank you for selecting the United States Postal Service® for your mailing needs. If you require additional assistance, please contact your local Post Office™ or a Postal representative at 1-800-222-1811.

Sincerely,
United States Postal Service®
475 L'Enfant Plaza SW
Washington, D.C. 20260-0004

Information in this section provided by Covius Document Services, LLC.

Reference Number: 4230.02 - 25186 The Dude



February 25, 2025

Dear Covius Document Services:

The following is in response to your request for proof of delivery on your item with the tracking number:
9314 8699 0430 0131 8530 98.

Item Details

Status:	Delivered, Front Desk/Reception/Mail Room
Status Date / Time:	February 24, 2025, 11:50 a.m.
Location:	ARLINGTON, TX 76011
Postal Product:	First-Class Mail®
Extra Services:	Certified Mail™ Return Receipt Electronic
Recipient Name:	U S Energy Development Corporation



Shipment Details

Weight:	3.0oz
----------------	-------

Destination Delivery Address

Street Address:	1521 N COOPER ST
City, State ZIP Code:	ARLINGTON, TX 76011-5592

Recipient Signature

Signature of Recipient:	
Address of Recipient:	

Note: Scanned image may reflect a different destination address due to Intended Recipient's delivery instructions on file.

Thank you for selecting the United States Postal Service® for your mailing needs. If you require additional assistance, please contact your local Post Office™ or a Postal representative at 1-800-222-1811.

Sincerely,
United States Postal Service®
475 L'Enfant Plaza SW
Washington, D.C. 20260-0004

Information in this section provided by Covius Document Services, LLC.

Reference Number: 4230.02 - 25186 The Dude



February 25, 2025

Dear Covius Document Services:

The following is in response to your request for proof of delivery on your item with the tracking number:
9314 8699 0430 0131 8530 81.

Item Details

Status:	Delivered, Front Desk/Reception/Mail Room
Status Date / Time:	February 24, 2025, 11:15 a.m.
Location:	MIDLAND, TX 79701
Postal Product:	First-Class Mail®
Extra Services:	Certified Mail™ Return Receipt Electronic
Recipient Name:	CJM Resources LP

Shipment Details

Weight:	3.0oz
----------------	-------

Destination Delivery Address

Street Address:	508 W WALL ST
City, State ZIP Code:	MIDLAND, TX 79701-5068

Recipient Signature

Signature of Recipient:

Address of Recipient:

508 W WALL ST STE 1250,
MIDLAND, TX 79701

Note: Scanned image may reflect a different destination address due to Intended Recipient's delivery instructions on file.

Thank you for selecting the United States Postal Service® for your mailing needs. If you require additional assistance, please contact your local Post Office™ or a Postal representative at 1-800-222-1811.

Sincerely,
United States Postal Service®
475 L'Enfant Plaza SW
Washington, D.C. 20260-0004

Information in this section provided by Covius Document Services, LLC.

Reference Number: 4230.02 - 25186 The Dude



February 25, 2025

Dear Covius Document Services:

The following is in response to your request for proof of delivery on your item with the tracking number:
9314 8699 0430 0131 8530 74.

Item Details

Status:	Delivered, Left with Individual
Status Date / Time:	February 24, 2025, 10:33 a.m.
Location:	CARLSBAD, NM 88220
Postal Product:	First-Class Mail®
Extra Services:	Certified Mail™ Return Receipt Electronic
Recipient Name:	Manuel Baeza Heirs and Assigns c o Augustine Bae

Shipment Details

Weight:	3.0oz
----------------	-------

Destination Delivery Address

Street Address:	318 W ROSE ST
City, State ZIP Code:	CARLSBAD, NM 88220-5337

Recipient Signature

Signature of Recipient:

Address of Recipient:

Manuel Baeza Heirs and Assigns c o Augustine Bae
318 W ROSE ST

Note: Scanned image may reflect a different destination address due to Intended Recipient's delivery instructions on file.

Thank you for selecting the United States Postal Service® for your mailing needs. If you require additional assistance, please contact your local Post Office™ or a Postal representative at 1-800-222-1811.

Sincerely,
United States Postal Service®
475 L'Enfant Plaza SW
Washington, D.C. 20260-0004

Information in this section provided by Covius Document Services, LLC.

Reference Number: 4230.02 - 25186 The Dude



March 4, 2025

Dear Covius Document Services:

The following is in response to your request for proof of delivery on your item with the tracking number:
9314 8699 0430 0131 8530 67.

Item Details

Status:	Delivered to Agent, Front Desk/Reception/Mail Room
Status Date / Time:	March 3, 2025, 09:54 a.m.
Location:	DURANGO, CO 81301
Postal Product:	First-Class Mail®
Extra Services:	Certified Mail™ Return Receipt Electronic
Recipient Name:	Arthur A Gorrell Jr and Lloyd Gorrell c o Arth

Shipment Details

Weight:	3.0oz
----------------	-------

Recipient Signature

Signature of Recipient:
(Authorized Agent)

Address of Recipient:

Note: Scanned image may reflect a different destination address due to Intended Recipient's delivery instructions on file.

Thank you for selecting the United States Postal Service® for your mailing needs. If you require additional assistance, please contact your local Post Office™ or a Postal representative at 1-800-222-1811.

Sincerely,
United States Postal Service®
475 L'Enfant Plaza SW
Washington, D.C. 20260-0004

Information in this section provided by Covius Document Services, LLC.

Reference Number: 4230.02 - 25186 The Dude



March 4, 2025

Dear Covius Document Services:

The following is in response to your request for proof of delivery on your item with the tracking number:
9314 8699 0430 0131 8530 29.

Item Details

Status:	Delivered to Agent, Front Desk/Reception/Mail Room
Status Date / Time:	March 3, 2025, 09:54 a.m.
Location:	DURANGO, CO 81301
Postal Product:	First-Class Mail®
Extra Services:	Certified Mail™ Return Receipt Electronic
Recipient Name:	Lura Lee Gann

Shipment Details

Weight:	3.0oz
----------------	-------

Recipient Signature

Signature of Recipient:
(Authorized Agent)

Address of Recipient:

Note: Scanned image may reflect a different destination address due to Intended Recipient's delivery instructions on file.

Thank you for selecting the United States Postal Service® for your mailing needs. If you require additional assistance, please contact your local Post Office™ or a Postal representative at 1-800-222-1811.

Sincerely,
United States Postal Service®
475 L'Enfant Plaza SW
Washington, D.C. 20260-0004

Information in this section provided by Covius Document Services, LLC.

Reference Number: 4230.02 - 25186 The Dude



February 25, 2025

Dear Covius Document Services:

The following is in response to your request for proof of delivery on your item with the tracking number:
9314 8699 0430 0131 8529 61.

Item Details

Status:	Delivered, Left with Individual
Status Date / Time:	February 24, 2025, 12:53 p.m.
Location:	MIDLAND, TX 79701
Postal Product:	First-Class Mail®
Extra Services:	Certified Mail™ Return Receipt Electronic
Recipient Name:	Permian Resources

Shipment Details

Weight:	3.0oz
----------------	-------

Destination Delivery Address

Street Address:	300 N MARIENFELD ST STE 100
City, State ZIP Code:	MIDLAND, TX 79701-4345

Recipient Signature

Signature of Recipient:

L. Kolsh
L. Kolsh

Address of Recipient:

300 N Marienfeld

Note: Scanned image may reflect a different destination address due to Intended Recipient's delivery instructions on file.

Thank you for selecting the United States Postal Service® for your mailing needs. If you require additional assistance, please contact your local Post Office™ or a Postal representative at 1-800-222-1811.

Sincerely,
United States Postal Service®
475 L'Enfant Plaza SW
Washington, D.C. 20260-0004

Information in this section provided by Covius Document Services, LLC.

Reference Number: 4230.02 - 25186 The Dude



March 4, 2025

Dear Covius Document Services:

The following is in response to your request for proof of delivery on your item with the tracking number:
9314 8699 0430 0131 8529 30.

Item Details

Status:	Delivered to Agent, Front Desk/Reception/Mail Room
Status Date / Time:	March 3, 2025, 09:55 a.m.
Location:	DURANGO, CO 81301
Postal Product:	First-Class Mail®
Extra Services:	Certified Mail™ Return Receipt Electronic
Recipient Name:	Victor L. Lara

Shipment Details

Weight:	3.0oz
----------------	-------

Recipient Signature

Signature of Recipient:
(Authorized Agent)

Address of Recipient:

Note: Scanned image may reflect a different destination address due to Intended Recipient's delivery instructions on file.

Thank you for selecting the United States Postal Service® for your mailing needs. If you require additional assistance, please contact your local Post Office™ or a Postal representative at 1-800-222-1811.

Sincerely,
United States Postal Service®
475 L'Enfant Plaza SW
Washington, D.C. 20260-0004

Information in this section provided by Covius Document Services, LLC.

Reference Number: 4230.02 - 25186 The Dude



March 4, 2025

Dear Covius Document Services:

The following is in response to your request for proof of delivery on your item with the tracking number:
9314 8699 0430 0131 8529 23.

Item Details

Status:	Delivered to Agent, Front Desk/Reception/Mail Room
Status Date / Time:	March 3, 2025, 09:54 a.m.
Location:	DURANGO, CO 81301
Postal Product:	First-Class Mail®
Extra Services:	Certified Mail™ Return Receipt Electronic
Recipient Name:	Leilani Susan Buxton

Shipment Details

Weight:	3.0oz
----------------	-------

Recipient Signature

Signature of Recipient:
(Authorized Agent)

Address of Recipient:

Note: Scanned image may reflect a different destination address due to Intended Recipient's delivery instructions on file.

Thank you for selecting the United States Postal Service® for your mailing needs. If you require additional assistance, please contact your local Post Office™ or a Postal representative at 1-800-222-1811.

Sincerely,
United States Postal Service®
475 L'Enfant Plaza SW
Washington, D.C. 20260-0004

Information in this section provided by Covius Document Services, LLC.

Reference Number: 4230.02 - 25186 The Dude



February 26, 2025

Dear Covius Document Services:

The following is in response to your request for proof of delivery on your item with the tracking number:
9314 8699 0430 0131 8529 16.

Item Details

Status: Delivered, Individual Picked Up at Postal Facility
Status Date / Time: February 25, 2025, 08:45 a.m.
Location: CARLSBAD, NM 88221
Postal Product: First-Class Mail®
Extra Services: Certified Mail™
Return Receipt Electronic
Recipient Name: Cash Clarkston




Shipment Details

Weight: 3.0oz

Destination Delivery Address

Street Address: PO BOX 126
City, State ZIP Code: CARLSBAD, NM 88221-0126

Recipient Signature

Signature of Recipient:	
	
Address of Recipient:	

Note: Scanned image may reflect a different destination address due to Intended Recipient's delivery instructions on file.

Thank you for selecting the United States Postal Service® for your mailing needs. If you require additional assistance, please contact your local Post Office™ or a Postal representative at 1-800-222-1811.

Sincerely,
United States Postal Service®
475 L'Enfant Plaza SW
Washington, D.C. 20260-0004

Information in this section provided by Covius Document Services, LLC.

Reference Number: 4230.02 - 25186 The Dude



February 26, 2025

Dear Covius Document Services:

The following is in response to your request for proof of delivery on your item with the tracking number:
9314 8699 0430 0131 8529 09.

Item Details

Status:	Delivered, Individual Picked Up at Post Office
Status Date / Time:	February 25, 2025, 04:25 p.m.
Location:	CARLSBAD, NM 88220
Postal Product:	First-Class Mail®
Extra Services:	Certified Mail™ Return Receipt Electronic
Recipient Name:	Mary Nance Burkham

Shipment Details

Weight:	3.0oz
----------------	-------

Destination Delivery Address

Street Address:	108 L ST
City, State ZIP Code:	CARLSBAD, NM 88220-5322

Recipient Signature

Signature of Recipient:

Mary Nance Burkham
Mary Nance Burkham

Address of Recipient:

108 L ST

Note: Scanned image may reflect a different destination address due to Intended Recipient's delivery instructions on file.

Thank you for selecting the United States Postal Service® for your mailing needs. If you require additional assistance, please contact your local Post Office™ or a Postal representative at 1-800-222-1811.

Sincerely,
United States Postal Service®
475 L'Enfant Plaza SW
Washington, D.C. 20260-0004

Information in this section provided by Covius Document Services, LLC.

Reference Number: 4230.02 - 25186 The Dude



February 27, 2025

Dear Covius Document Services:

The following is in response to your request for proof of delivery on your item with the tracking number:
9314 8699 0430 0131 8528 93.

Item Details

Status:	Delivered, Left with Individual
Status Date / Time:	February 26, 2025, 12:26 p.m.
Location:	FAIRFIELD, CA 94533
Postal Product:	First-Class Mail®
Extra Services:	Certified Mail™ Return Receipt Electronic
Recipient Name:	Peter Ronald Jiunti




Shipment Details

Weight:	3.0oz
----------------	-------

Destination Delivery Address

Street Address:	1800 VERMONT ST
City, State ZIP Code:	FAIRFIELD, CA 94533-4434

Recipient Signature

Signature of Recipient:	
Address of Recipient:	
	

Note: Scanned image may reflect a different destination address due to Intended Recipient's delivery instructions on file.

Thank you for selecting the United States Postal Service® for your mailing needs. If you require additional assistance, please contact your local Post Office™ or a Postal representative at 1-800-222-1811.

Sincerely,
United States Postal Service®
475 L'Enfant Plaza SW
Washington, D.C. 20260-0004

Information in this section provided by Covius Document Services, LLC.

Reference Number: 4230.02 - 25186 The Dude



February 25, 2025

Dear Covius Document Services:

The following is in response to your request for proof of delivery on your item with the tracking number:
9314 8699 0430 0131 8528 48.

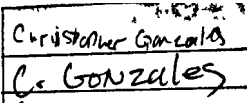

Item Details

Status:	Delivered, Left with Individual
Status Date / Time:	February 24, 2025, 01:29 p.m.
Location:	AUSTIN, TX 73301
Postal Product:	First-Class Mail®
Extra Services:	Certified Mail™ Return Receipt Electronic
Recipient Name:	Betty Broach

Shipment Details

Weight:	3.0oz
----------------	-------

Recipient Signature

Signature of Recipient:	
Address of Recipient:	

Note: Scanned image may reflect a different destination address due to Intended Recipient's delivery instructions on file.

Thank you for selecting the United States Postal Service® for your mailing needs. If you require additional assistance, please contact your local Post Office™ or a Postal representative at 1-800-222-1811.

Sincerely,
United States Postal Service®
475 L'Enfant Plaza SW
Washington, D.C. 20260-0004

Information in this section provided by Covius Document Services, LLC.

Reference Number: 4230.02 - 25186 The Dude



February 25, 2025

Dear Covius Document Services:

The following is in response to your request for proof of delivery on your item with the tracking number:
9314 8699 0430 0131 8528 31.

Item Details

Status:	Delivered, Left with Individual
Status Date / Time:	February 24, 2025, 04:07 p.m.
Location:	CARLSBAD, NM 88220
Postal Product:	First-Class Mail®
Extra Services:	Certified Mail™ Return Receipt Electronic
Recipient Name:	Estate of Wesley Luther Nance c o Debra Ann Roge

Shipment Details

Weight:	3.0oz
----------------	-------

Destination Delivery Address

Street Address:	2010 E PEPPER TREE CIR
City, State ZIP Code:	CARLSBAD, NM 88220-9654

Recipient Signature

Signature of Recipient:

Address of Recipient:

2010 E PEPPER TREE CIR,
CARLSBAD, NM 88220

Note: Scanned image may reflect a different destination address due to Intended Recipient's delivery instructions on file.

Thank you for selecting the United States Postal Service® for your mailing needs. If you require additional assistance, please contact your local Post Office™ or a Postal representative at 1-800-222-1811.

Sincerely,
United States Postal Service®
475 L'Enfant Plaza SW
Washington, D.C. 20260-0004

Information in this section provided by Covius Document Services, LLC.

Reference Number: 4230.02 - 25186 The Dude



February 26, 2025

Dear Covius Document Services:

The following is in response to your request for proof of delivery on your item with the tracking number:
9314 8699 0430 0131 8528 17.

Item Details

Status: Delivered, Left with Individual
Status Date / Time: February 25, 2025, 10:44 a.m.
Location: CARLSBAD, NM 88220
Postal Product: First-Class Mail®
Extra Services: Certified Mail™
Return Receipt Electronic
Recipient Name: Stephen M Young

Shipment Details

Weight: 3.0oz

Destination Delivery Address

Street Address: 1603 W CHURCH ST
City, State ZIP Code: CARLSBAD, NM 88220-3920

Recipient Signature

Signature of Recipient:

Address of Recipient:

Note: Scanned image may reflect a different destination address due to Intended Recipient's delivery instructions on file.

Thank you for selecting the United States Postal Service® for your mailing needs. If you require additional assistance, please contact your local Post Office™ or a Postal representative at 1-800-222-1811.

Sincerely,
United States Postal Service®
475 L'Enfant Plaza SW
Washington, D.C. 20260-0004

Information in this section provided by Covius Document Services, LLC.

Reference Number: 4230.02 - 25186 The Dude



February 25, 2025

Dear Covius Document Services:

The following is in response to your request for proof of delivery on your item with the tracking number:
9314 8699 0430 0131 8528 00.

Item Details

Status:	Delivered to Agent, Front Desk/Reception/Mail Room
Status Date / Time:	February 24, 2025, 09:31 a.m.
Location:	DURANGO, CO 81301
Postal Product:	First-Class Mail®
Extra Services:	Certified Mail™ Return Receipt Electronic
Recipient Name:	Shirley White

Shipment Details

Weight:	3.0oz
----------------	-------

Recipient Signature

Signature of Recipient:
(Authorized Agent)

Address of Recipient:

Note: Scanned image may reflect a different destination address due to Intended Recipient's delivery instructions on file.

Thank you for selecting the United States Postal Service® for your mailing needs. If you require additional assistance, please contact your local Post Office™ or a Postal representative at 1-800-222-1811.

Sincerely,
United States Postal Service®
475 L'Enfant Plaza SW
Washington, D.C. 20260-0004

Information in this section provided by Covius Document Services, LLC.

Reference Number: 4230.02 - 25186 The Dude



February 25, 2025

Dear Covius Document Services:

The following is in response to your request for proof of delivery on your item with the tracking number:
9314 8699 0430 0131 8527 94.

Item Details

Status:	Delivered to Agent, Front Desk/Reception/Mail Room
Status Date / Time:	February 24, 2025, 09:31 a.m.
Location:	DURANGO, CO 81301
Postal Product:	First-Class Mail®
Extra Services:	Certified Mail™ Return Receipt Electronic
Recipient Name:	Viola Nelson

Shipment Details

Weight:	3.0oz
----------------	-------

Recipient Signature

Signature of Recipient:
(Authorized Agent)

Address of Recipient:

Note: Scanned image may reflect a different destination address due to Intended Recipient's delivery instructions on file.

Thank you for selecting the United States Postal Service® for your mailing needs. If you require additional assistance, please contact your local Post Office™ or a Postal representative at 1-800-222-1811.

Sincerely,
United States Postal Service®
475 L'Enfant Plaza SW
Washington, D.C. 20260-0004

Information in this section provided by Covius Document Services, LLC.

Reference Number: 4230.02 - 25186 The Dude



February 24, 2025

Dear Covius Document Services:

The following is in response to your request for proof of delivery on your item with the tracking number:
9314 8699 0430 0131 8527 87.

Item Details

Status:	Delivered, Left with Individual
Status Date / Time:	February 22, 2025, 12:47 p.m.
Location:	ALBUQUERQUE, NM 87107
Postal Product:	First-Class Mail®
Extra Services:	Certified Mail™ Return Receipt Electronic
Recipient Name:	Georgia Smith

Shipment Details

Weight:	3.0oz
----------------	-------

Destination Delivery Address

Street Address:	719 EL ALHAMBRA CIR NW
City, State ZIP Code:	ALBUQUERQUE, NM 87107-6341

Recipient Signature

Signature of Recipient:

Address of Recipient:

719 EL ALHAMBRA CIR NW,
LOS RANCHOS, NM 87107

Note: Scanned image may reflect a different destination address due to Intended Recipient's delivery instructions on file.

Thank you for selecting the United States Postal Service® for your mailing needs. If you require additional assistance, please contact your local Post Office™ or a Postal representative at 1-800-222-1811.

Sincerely,
United States Postal Service®
475 L'Enfant Plaza SW
Washington, D.C. 20260-0004

Information in this section provided by Covius Document Services, LLC.

Reference Number: 4230.02 - 25186 The Dude



February 25, 2025

Dear Covius Document Services:

The following is in response to your request for proof of delivery on your item with the tracking number:
9314 8699 0430 0131 8527 56.

Item Details

Status:	Delivered, Left with Individual
Status Date / Time:	February 24, 2025, 01:02 p.m.
Location:	FORT WORTH, TX 76114
Postal Product:	First-Class Mail®
Extra Services:	Certified Mail™ Return Receipt Electronic
Recipient Name:	Jestream Royalty Partners LP

Shipment Details

Weight:	3.0oz
----------------	-------

Destination Delivery Address

Street Address:	101 NURSERY LN
City, State ZIP Code:	FORT WORTH, TX 76114-4321

Recipient Signature

Signature of Recipient:

Address of Recipient:

Note: Scanned image may reflect a different destination address due to Intended Recipient's delivery instructions on file.

Thank you for selecting the United States Postal Service® for your mailing needs. If you require additional assistance, please contact your local Post Office™ or a Postal representative at 1-800-222-1811.

Sincerely,
United States Postal Service®
475 L'Enfant Plaza SW
Washington, D.C. 20260-0004

Information in this section provided by Covius Document Services, LLC.

Reference Number: 4230.02 - 25186 The Dude



February 25, 2025

Dear Covius Document Services:

The following is in response to your request for proof of delivery on your item with the tracking number:
9314 8699 0430 0131 8527 25.

Item Details

Status:	Delivered, Front Desk/Reception/Mail Room
Status Date / Time:	February 24, 2025, 10:54 a.m.
Location:	MIDLAND, TX 79701
Postal Product:	First-Class Mail®
Extra Services:	Certified Mail™ Return Receipt Electronic
Recipient Name:	Mewbourne Oil Company



Shipment Details

Weight:	3.0oz
----------------	-------

Destination Delivery Address

Street Address:	500 W TEXAS AVE STE 1020
City, State ZIP Code:	MIDLAND, TX 79701-4279

Recipient Signature

Signature of Recipient:	
Address of Recipient:	

Note: Scanned image may reflect a different destination address due to Intended Recipient's delivery instructions on file.

Thank you for selecting the United States Postal Service® for your mailing needs. If you require additional assistance, please contact your local Post Office™ or a Postal representative at 1-800-222-1811.

Sincerely,
United States Postal Service®
475 L'Enfant Plaza SW
Washington, D.C. 20260-0004

Information in this section provided by Covius Document Services, LLC.

Reference Number: 4230.02 - 25186 The Dude



February 25, 2025

Dear Covius Document Services:

The following is in response to your request for proof of delivery on your item with the tracking number:
9314 8699 0430 0131 8527 18.

Item Details

Status:	Delivered, Front Desk/Reception/Mail Room
Status Date / Time:	February 24, 2025, 03:02 p.m.
Location:	MIDLAND, TX 79701
Postal Product:	First-Class Mail®
Extra Services:	Certified Mail™ Return Receipt Electronic
Recipient Name:	PBEX LLC

Shipment Details

Weight:	3.0oz
----------------	-------

Destination Delivery Address

Street Address:	223 W WALL ST STE 900
City, State ZIP Code:	MIDLAND, TX 79701-4567

Recipient Signature

Signature of Recipient:

Address of Recipient:

223 W WALL ST STE 900,
MIDLAND, TX 79701

Note: Scanned image may reflect a different destination address due to Intended Recipient's delivery instructions on file.

Thank you for selecting the United States Postal Service® for your mailing needs. If you require additional assistance, please contact your local Post Office™ or a Postal representative at 1-800-222-1811.

Sincerely,
United States Postal Service®
475 L'Enfant Plaza SW
Washington, D.C. 20260-0004

Information in this section provided by Covius Document Services, LLC.

Reference Number: 4230.02 - 25186 The Dude



February 27, 2025

Dear Covius Document Services:

The following is in response to your request for proof of delivery on your item with the tracking number:
9314 8699 0430 0131 8527 01.

Item Details

Status:	Delivered, Individual Picked Up at Post Office
Status Date / Time:	February 26, 2025, 01:07 p.m.
Location:	SALEM, OR 97301
Postal Product:	First-Class Mail®
Extra Services:	Certified Mail™ Return Receipt Electronic
Recipient Name:	Heirs of Michael Lee Fisher c o Kay Whittenburg

Shipment Details

Weight:	3.0oz
----------------	-------

Destination Delivery Address

Street Address:	4730 AUBURN RD NE UNIT 142
City, State ZIP Code:	SALEM, OR 97301-4959

Recipient Signature

Signature of Recipient:

Kay Whittenburg

Address of Recipient:

4730 Auburn Rd #142

Note: Scanned image may reflect a different destination address due to Intended Recipient's delivery instructions on file.

Thank you for selecting the United States Postal Service® for your mailing needs. If you require additional assistance, please contact your local Post Office™ or a Postal representative at 1-800-222-1811.

Sincerely,
United States Postal Service®
475 L'Enfant Plaza SW
Washington, D.C. 20260-0004

Information in this section provided by Covius Document Services, LLC.

Reference Number: 4230.02 - 25186 The Dude



March 4, 2025

Dear Covius Document Services:

The following is in response to your request for proof of delivery on your item with the tracking number:
9314 8699 0430 0131 8526 64.

Item Details

Status:	Delivered to Agent, Front Desk/Reception/Mail Room
Status Date / Time:	March 3, 2025, 09:54 a.m.
Location:	DURANGO, CO 81301
Postal Product:	First-Class Mail®
Extra Services:	Certified Mail™ Return Receipt Electronic
Recipient Name:	MaryBelle DeLeon

Shipment Details

Weight:	3.0oz
----------------	-------

Recipient Signature

Signature of Recipient:
(Authorized Agent)

Address of Recipient:

Note: Scanned image may reflect a different destination address due to Intended Recipient's delivery instructions on file.

Thank you for selecting the United States Postal Service® for your mailing needs. If you require additional assistance, please contact your local Post Office™ or a Postal representative at 1-800-222-1811.

Sincerely,
United States Postal Service®
475 L'Enfant Plaza SW
Washington, D.C. 20260-0004

Information in this section provided by Covius Document Services, LLC.

Reference Number: 4230.02 - 25186 The Dude



February 25, 2025

Dear Covius Document Services:

The following is in response to your request for proof of delivery on your item with the tracking number:
9314 8699 0430 0131 8526 40.

Item Details

Status:	Delivered, Left with Individual
Status Date / Time:	February 24, 2025, 01:13 p.m.
Location:	AURORA, CO 80017
Postal Product:	First-Class Mail®
Extra Services:	Certified Mail™ Return Receipt Electronic
Recipient Name:	Reynaldo Cardona Jr

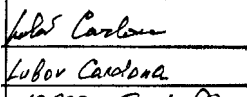

Shipment Details

Weight:	3.0oz
----------------	-------

Destination Delivery Address

Street Address:	17983 E FLORIDA PL
City, State ZIP Code:	AURORA, CO 80017-5313

Recipient Signature

Signature of Recipient:	
Address of Recipient:	

Note: Scanned image may reflect a different destination address due to Intended Recipient's delivery instructions on file.

Thank you for selecting the United States Postal Service® for your mailing needs. If you require additional assistance, please contact your local Post Office™ or a Postal representative at 1-800-222-1811.

Sincerely,
United States Postal Service®
475 L'Enfant Plaza SW
Washington, D.C. 20260-0004

Information in this section provided by Covius Document Services, LLC.

Reference Number: 4230.02 - 25186 The Dude



February 25, 2025

Dear Covius Document Services:

The following is in response to your request for proof of delivery on your item with the tracking number:
9314 8699 0430 0131 8526 33.

Item Details

Status:	Delivered, Left with Individual
Status Date / Time:	February 24, 2025, 04:52 p.m.
Location:	CARLSBAD, NM 88220
Postal Product:	First-Class Mail®
Extra Services:	Certified Mail™ Return Receipt Electronic
Recipient Name:	Jonathan D Harper and Marthe E Harper c o Darr

Shipment Details

Weight:	3.0oz
----------------	-------

Destination Delivery Address

Street Address:	1108 ALVARADO ST
City, State ZIP Code:	CARLSBAD, NM 88220-4312

Recipient Signature

Signature of Recipient:

Address of Recipient:

Note: Scanned image may reflect a different destination address due to Intended Recipient's delivery instructions on file.

Thank you for selecting the United States Postal Service® for your mailing needs. If you require additional assistance, please contact your local Post Office™ or a Postal representative at 1-800-222-1811.

Sincerely,
United States Postal Service®
475 L'Enfant Plaza SW
Washington, D.C. 20260-0004

Information in this section provided by Covius Document Services, LLC.

Reference Number: 4230.02 - 25186 The Dude



February 28, 2025

Dear Covius Document Services:

The following is in response to your request for proof of delivery on your item with the tracking number:
9314 8699 0430 0131 8526 26.

Item Details

Status:	Delivered, Individual Picked Up at Postal Facility
Status Date / Time:	February 27, 2025, 01:19 p.m.
Location:	BLANCHARD, OK 73010
Postal Product:	First-Class Mail®
Extra Services:	Certified Mail™ Return Receipt Electronic
Recipient Name:	Beverly Greenwood Scheppeke



Shipment Details

Weight:	3.0oz
----------------	-------

Destination Delivery Address

Street Address:	1752 COUNTY ROAD 1390
City, State ZIP Code:	BLANCHARD, OK 73010-4210

Recipient Signature

Signature of Recipient:	
Address of Recipient:	

Note: Scanned image may reflect a different destination address due to Intended Recipient's delivery instructions on file.

Thank you for selecting the United States Postal Service® for your mailing needs. If you require additional assistance, please contact your local Post Office™ or a Postal representative at 1-800-222-1811.

Sincerely,
United States Postal Service®
475 L'Enfant Plaza SW
Washington, D.C. 20260-0004

Information in this section provided by Covius Document Services, LLC.

Reference Number: 4230.02 - 25186 The Dude



March 3, 2025

Dear Covius Document Services:

The following is in response to your request for proof of delivery on your item with the tracking number:
9314 8699 0430 0131 8526 02.

Item Details

Status:	Delivered, Left with Individual
Status Date / Time:	February 28, 2025, 12:47 p.m.
Location:	BARABOO, WI 53913
Postal Product:	First-Class Mail®
Extra Services:	Certified Mail™ Return Receipt Electronic
Recipient Name:	Judith Greenwood Kamla


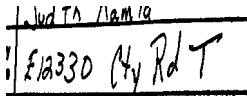
Shipment Details

Weight:	3.0oz
----------------	-------

Destination Delivery Address

Street Address:	E12330 COUNTY ROAD T
City, State ZIP Code:	BARABOO, WI 53913-9011

Recipient Signature

Signature of Recipient:	
Address of Recipient:	

Note: Scanned image may reflect a different destination address due to Intended Recipient's delivery instructions on file.

Thank you for selecting the United States Postal Service® for your mailing needs. If you require additional assistance, please contact your local Post Office™ or a Postal representative at 1-800-222-1811.

Sincerely,
United States Postal Service®
475 L'Enfant Plaza SW
Washington, D.C. 20260-0004

Information in this section provided by Covius Document Services, LLC.

Reference Number: 4230.02 - 25186 The Dude



February 26, 2025

Dear Covius Document Services:

The following is in response to your request for proof of delivery on your item with the tracking number:
9314 8699 0430 0131 8525 96.

Item Details

Status:	Delivered, Left with Individual
Status Date / Time:	February 25, 2025, 12:05 p.m.
Location:	DALLAS, TX 75251
Postal Product:	First-Class Mail®
Extra Services:	Certified Mail™ Return Receipt Electronic
Recipient Name:	Security Federal Savings and Loan Association c



Shipment Details

Weight:	3.0oz
----------------	-------

Destination Delivery Address

Street Address:	12700 PARK CENTRAL DR
City, State ZIP Code:	DALLAS, TX 75251-1500

Recipient Signature

Signature of Recipient:	
Address of Recipient:	

Note: Scanned image may reflect a different destination address due to Intended Recipient's delivery instructions on file.

Thank you for selecting the United States Postal Service® for your mailing needs. If you require additional assistance, please contact your local Post Office™ or a Postal representative at 1-800-222-1811.

Sincerely,
United States Postal Service®
475 L'Enfant Plaza SW
Washington, D.C. 20260-0004

Information in this section provided by Covius Document Services, LLC.

Reference Number: 4230.02 - 25186 The Dude




February 25, 2025

Dear Covius Document Services:

The following is in response to your request for proof of delivery on your item with the tracking number:
9314 8699 0430 0131 8525 89.

Item Details	
Status:	Delivered, Left with Individual
Status Date / Time:	February 24, 2025, 11:23 a.m.
Location:	CARLSBAD, NM 88220
Postal Product:	First-Class Mail®
Extra Services:	Certified Mail™ Return Receipt Electronic
Recipient Name:	Estates of Gardner C Mann and Brenda Mann c o M
Shipment Details	
Weight:	3.0oz
Destination Delivery Address	
Street Address:	502 W RIVERSIDE DR
City, State ZIP Code:	CARLSBAD, NM 88220-5264
Recipient Signature	

Signature of Recipient:


Marvin Albright
502 W. Riverside

Address of Recipient:

Note: Scanned image may reflect a different destination address due to Intended Recipient's delivery instructions on file.

Thank you for selecting the United States Postal Service® for your mailing needs. If you require additional assistance, please contact your local Post Office™ or a Postal representative at 1-800-222-1811.

Sincerely,
United States Postal Service®
475 L'Enfant Plaza SW
Washington, D.C. 20260-0004

Information in this section provided by Covius Document Services, LLC.

Reference Number: 4230.02 - 25186 The Dude



February 25, 2025

Dear Covius Document Services:

The following is in response to your request for proof of delivery on your item with the tracking number:
9314 8699 0430 0131 8525 72.

Item Details

Status:	Delivered, Front Desk/Reception/Mail Room
Status Date / Time:	February 24, 2025, 04:57 p.m.
Location:	NORTH RICHLAND HILLS, TX 76180
Postal Product:	First-Class Mail®
Extra Services:	Certified Mail™ Return Receipt Electronic
Recipient Name:	Estates of Fred C Lucille P Lancaster c o Br

Shipment Details

Weight:	3.0oz
----------------	-------

Destination Delivery Address

Street Address:	7800 MOCKINGBIRD LN
City, State ZIP Code:	NORTH RICHLAND HILLS, TX 76180-5504

Recipient Signature

Signature of Recipient:

Address of Recipient:

7800 MOCKINGBIRD LN,
NORTH RICHLAND HILLS, TX
76180

Note: Scanned image may reflect a different destination address due to Intended Recipient's delivery instructions on file.

Thank you for selecting the United States Postal Service® for your mailing needs. If you require additional assistance, please contact your local Post Office™ or a Postal representative at 1-800-222-1811.

Sincerely,
United States Postal Service®
475 L'Enfant Plaza SW
Washington, D.C. 20260-0004

Information in this section provided by Covius Document Services, LLC.

Reference Number: 4230.02 - 25186 The Dude



February 27, 2025

Dear Covius Document Services:

The following is in response to your request for proof of delivery on your item with the tracking number:
9314 8699 0430 0131 8525 65.

Item Details

Status:	Delivered, Individual Picked Up at Postal Facility
Status Date / Time:	February 26, 2025, 09:58 a.m.
Location:	ANTON CHICO, NM 87711
Postal Product:	First-Class Mail®
Extra Services:	Certified Mail™ Return Receipt Electronic
Recipient Name:	Bernard G Chavez and Rebecca L Chavez



Shipment Details

Weight:	3.0oz
----------------	-------

Destination Delivery Address

Street Address:	1008 GUADALUPE RD
City, State ZIP Code:	ANTON CHICO, NM 87711-2048

Recipient Signature

Signature of Recipient:	
Address of Recipient:	

Note: Scanned image may reflect a different destination address due to Intended Recipient's delivery instructions on file.

Thank you for selecting the United States Postal Service® for your mailing needs. If you require additional assistance, please contact your local Post Office™ or a Postal representative at 1-800-222-1811.

Sincerely,
United States Postal Service®
475 L'Enfant Plaza SW
Washington, D.C. 20260-0004

Information in this section provided by Covius Document Services, LLC.

Reference Number: 4230.02 - 25186 The Dude



March 4, 2025

Dear Covius Document Services:

The following is in response to your request for proof of delivery on your item with the tracking number:
9314 8699 0430 0131 8525 34.

Item Details

Status:	Delivered to Agent, Front Desk/Reception/Mail Room
Status Date / Time:	March 3, 2025, 09:55 a.m.
Location:	DURANGO, CO 81301
Postal Product:	First-Class Mail®
Extra Services:	Certified Mail™ Return Receipt Electronic
Recipient Name:	Janeth Perry

Shipment Details

Weight:	3.0oz
----------------	-------

Recipient Signature

Signature of Recipient:
(Authorized Agent)

Address of Recipient:

Note: Scanned image may reflect a different destination address due to Intended Recipient's delivery instructions on file.

Thank you for selecting the United States Postal Service® for your mailing needs. If you require additional assistance, please contact your local Post Office™ or a Postal representative at 1-800-222-1811.

Sincerely,
United States Postal Service®
475 L'Enfant Plaza SW
Washington, D.C. 20260-0004

Information in this section provided by Covius Document Services, LLC.

Reference Number: 4230.02 - 25186 The Dude



February 26, 2025

Dear Covius Document Services:

The following is in response to your request for proof of delivery on your item with the tracking number:
9314 8699 0430 0131 8525 03.

Item Details

Status:	Delivered, Left with Individual
Status Date / Time:	February 25, 2025, 01:06 p.m.
Location:	MILFORD, DE 19963
Postal Product:	First-Class Mail®
Extra Services:	Certified Mail™ Return Receipt Electronic
Recipient Name:	Nancy Steinback McPherson

Shipment Details

Weight:	3.0oz
----------------	-------

Destination Delivery Address

Street Address:	712 MEADOW BROOK LN
City, State ZIP Code:	MILFORD, DE 19963-3008

Recipient Signature

Signature of Recipient:

Nancy S. McPherson
Nancy S. McPherson

Address of Recipient:

Nancy S. McPherson
Nancy S. McPherson

Note: Scanned image may reflect a different destination address due to Intended Recipient's delivery instructions on file.

Thank you for selecting the United States Postal Service® for your mailing needs. If you require additional assistance, please contact your local Post Office™ or a Postal representative at 1-800-222-1811.

Sincerely,
United States Postal Service®
475 L'Enfant Plaza SW
Washington, D.C. 20260-0004

Information in this section provided by Covius Document Services, LLC.

Reference Number: 4230.02 - 25186 The Dude

Transaction Details

Recipient:	Date Created:	02/20/2025 11:26 AM
Elk Range Flagship LP	USPS Article Number:	9314869904300131854248
2110 Farrubgtib Street	Return Receipt Article Number:	Not Applicable
Dallas, TX 75207		
Sender:	Service Options:	Return Receipt - Electronic
Abadie & Schill PC		Certified Mail
555 Rivergate Lane, Ste. B4-180	Mail Service:	Certified
Durango, CO 81301	Reference #:	4230.02 - 25186 The Dude
	Postage:	\$2.04
	Certified Mail Fees:	\$7.47
Transaction created by: abadieschill	Status:	Mailed
User ID: 21902		
Firm Mailing Book ID: None		
Batch ID:		

Transaction History

Event Description	Event Date	Details
USPS® Certified Mail	02-20-2025 03:38 PM	[USPS] - PRESHIPMENT INFO SENT USPS AWAITS ITEM at DURANGO,CO
USPS® Certified Mail	02-20-2025 10:16 PM	[USPS] - ORIGIN ACCEPTANCE at DURANGO,CO
USPS® Certified Mail	02-20-2025 11:31 PM	[USPS] - PROCESSED THROUGH USPS FACILITY at ALBUQUERQUE,NM
USPS® Certified Mail	02-21-2025 11:06 AM	[USPS] - DEPARTED USPS REGIONAL FACILITY at ALBUQUERQUE,NM
USPS® Certified Mail	02-22-2025 04:21 PM	[USPS] - PROCESSED THROUGH USPS FACILITY at DALLAS TX DISTRIBUTION CENTER

Transaction Details

Recipient:	Date Created:	02/20/2025 11:12 AM
Estate of Isabel Sosa	USPS Article Number:	9314869904300131853333
c/o Dolores Camarillo	Return Receipt Article Number:	Not Applicable
P.O. Box 3005		
Carlsbad, NM 88221	Service Options:	Return Receipt - Electronic
		Certified Mail
Sender:	Mail Service:	Certified
Abadie & Schill PC	Reference #:	4230.02 - 25186 The Dude
555 Rivergate Lane, Ste. B4-180	Postage:	\$2.04
Durango, CO 81301	Certified Mail Fees:	\$7.47
	Status:	Mailed
Transaction created by:	abadieschill	
User ID:	21902	
Firm Mailing Book ID:	None	
Batch ID:	303192	

Transaction History

Event Description	Event Date	Details
USPS® Certified Mail	02-20-2025 01:40 PM	[USPS] - PRESHIPMENT INFO SENT USPS AWAITS ITEM at DURANGO,CO
USPS® Certified Mail	02-20-2025 10:15 PM	[USPS] - ORIGIN ACCEPTANCE at DURANGO,CO
USPS® Certified Mail	02-20-2025 11:30 PM	[USPS] - PROCESSED THROUGH USPS FACILITY at ALBUQUERQUE,NM
USPS® Certified Mail	02-21-2025 11:06 AM	[USPS] - DEPARTED USPS REGIONAL FACILITY at ALBUQUERQUE,NM
USPS® Certified Mail	02-22-2025 06:20 PM	[USPS] - PROCESSED THROUGH USPS FACILITY at LUBBOCK TX DISTRIBUTION CENTER
USPS® Certified Mail	02-22-2025 10:21 PM	[USPS] - PROCESSED THROUGH USPS FACILITY at LUBBOCK TX DISTRIBUTION CENTER
USPS® Certified Mail	02-24-2025 05:29 PM	[USPS] - AVAILABLE FOR PICKUP at CARLSBAD,NM
USPS® Certified Mail	02-27-2025 12:12 PM	[USPS] - PROCESSED THROUGH USPS FACILITY at OKLAHOMA CITY OK DISTRIBUTION C
USPS® Certified Mail	02-28-2025 08:49 AM	[USPS] - DEPARTED USPS REGIONAL FACILITY at OKLAHOMA CITY OK DISTRIBUTION C
USPS® Certified Mail	03-01-2025 04:34 AM	[USPS] - PICKUP REMINDER at CARLSBAD,NM
USPS® Certified Mail	03-02-2025 08:11 PM	[USPS] - PROCESSED THROUGH USPS FACILITY at ALBUQUERQUE,NM
USPS® Certified Mail	03-03-2025 04:51 PM	[USPS] - PROCESSED THROUGH USPS FACILITY at ALBUQUERQUE,NM
USPS® Certified Mail	03-03-2025 06:10 PM	[USPS] - PROCESSED THROUGH USPS FACILITY at ALBUQUERQUE,NM

Transaction Details

Recipient:	Date Created:	02/20/2025 11:12 AM
Estate of Laverl and Ruth Tackitt	USPS Article Number:	9314869904300131853289
c/o Ronald Tackitt	Return Receipt Article Number:	Not Applicable
403 N. 2nd Street		
Carlsbad, NM 88220	Service Options:	Return Receipt - Electronic
		Certified Mail
Sender:	Mail Service:	Certified
Abadie & Schill PC	Reference #:	4230.02 - 25186 The Dude
555 Rivergate Lane, Ste. B4-180	Postage:	\$2.04
Durango, CO 81301	Certified Mail Fees:	\$7.47
	Status:	Mailed
Transaction created by: abadieschill		
User ID: 21902		
Firm Mailing Book ID: None		
Batch ID: 303192		

Transaction History

Event Description	Event Date	Details
USPS® Certified Mail	02-20-2025 01:40 PM	[USPS] - PRESHIPMENT INFO SENT USPS AWAITS ITEM at DURANGO,CO
USPS® Certified Mail	02-20-2025 10:15 PM	[USPS] - ORIGIN ACCEPTANCE at DURANGO,CO
USPS® Certified Mail	02-20-2025 11:30 PM	[USPS] - PROCESSED THROUGH USPS FACILITY at ALBUQUERQUE,NM
USPS® Certified Mail	02-21-2025 11:06 AM	[USPS] - DEPARTED USPS REGIONAL FACILITY at ALBUQUERQUE,NM
USPS® Certified Mail	02-22-2025 06:20 PM	[USPS] - PROCESSED THROUGH USPS FACILITY at LUBBOCK TX DISTRIBUTION CENTER
USPS® Certified Mail	02-22-2025 10:21 PM	[USPS] - PROCESSED THROUGH USPS FACILITY at LUBBOCK TX DISTRIBUTION CENTER
USPS® Certified Mail	02-24-2025 03:30 PM	[USPS] - NO AUTHORIZED RECIPIENT AVAILABLE at CARLSBAD,NM
USPS® Certified Mail	03-01-2025 04:27 AM	[USPS] - REMINDER TO SCHEDULE REDELIVERY at CARLSBAD,NM

Transaction Details

Recipient:	Date Created:	02/20/2025 11:12 AM
Edgar Gonzalez and Mayra Alvarez	USPS Article Number:	9314869904300131853234
301 W. Chapman Road	Return Receipt Article Number:	Not Applicable
Apt. 305		
Carlsbad, NM 88220	Service Options:	Return Receipt - Electronic
		Certified Mail
Sender:	Mail Service:	Certified
Abadie & Schill PC	Reference #:	4230.02 - 25186 The Dude
555 Rivergate Lane, Ste. B4-180	Postage:	\$2.04
Durango, CO 81301	Certified Mail Fees:	\$7.47
	Status:	Mailed
Transaction created by: abadieschill		
User ID: 21902		
Firm Mailing Book ID: None		
Batch ID: 303192		

Transaction History

Event Description	Event Date	Details
USPS® Certified Mail	02-20-2025 01:40 PM	[USPS] - PRESHIPMENT INFO SENT USPS AWAITS ITEM at DURANGO,CO
USPS® Certified Mail	02-20-2025 10:17 PM	[USPS] - ORIGIN ACCEPTANCE at DURANGO,CO
USPS® Certified Mail	02-20-2025 11:32 PM	[USPS] - PROCESSED THROUGH USPS FACILITY at ALBUQUERQUE,NM
USPS® Certified Mail	02-21-2025 11:06 AM	[USPS] - DEPARTED USPS REGIONAL FACILITY at ALBUQUERQUE,NM
USPS® Certified Mail	02-22-2025 06:20 PM	[USPS] - PROCESSED THROUGH USPS FACILITY at LUBBOCK TX DISTRIBUTION CENTER
USPS® Certified Mail	02-22-2025 10:22 PM	[USPS] - PROCESSED THROUGH USPS FACILITY at LUBBOCK TX DISTRIBUTION CENTER
USPS® Certified Mail	02-24-2025 12:55 PM	[USPS] - NO AUTHORIZED RECIPIENT AVAILABLE at CARLSBAD,NM
USPS® Certified Mail	03-01-2025 04:53 AM	[USPS] - REMINDER TO SCHEDULE REDELIVERY at CARLSBAD,NM

Transaction Details

Recipient:	Date Created:	02/20/2025 11:12 AM
Estate of Pete and Elidia Salcido	USPS Article Number:	9314869904300131853227
213 E. Rose Street	Return Receipt Article Number:	Not Applicable
Carlsbad, NM 88220		
Sender:	Service Options:	Return Receipt - Electronic
Abadie & Schill PC		Certified Mail
555 Rivergate Lane, Ste. B4-180	Mail Service:	Certified
Durango, CO 81301	Reference #:	4230.02 - 25186 The Dude
	Postage:	\$2.04
	Certified Mail Fees:	\$7.47
Transaction created by: abadieschill	Status:	Mailed
User ID: 21902		
Firm Mailing Book ID: None		
Batch ID: 303192		

Transaction History

Event Description	Event Date	Details
USPS® Certified Mail	02-20-2025 01:40 PM	[USPS] - PRESHIPMENT INFO SENT USPS AWAITS ITEM at DURANGO,CO
USPS® Certified Mail	02-20-2025 10:17 PM	[USPS] - ORIGIN ACCEPTANCE at DURANGO,CO
USPS® Certified Mail	02-20-2025 11:32 PM	[USPS] - PROCESSED THROUGH USPS FACILITY at ALBUQUERQUE,NM
USPS® Certified Mail	02-21-2025 11:06 AM	[USPS] - DEPARTED USPS REGIONAL FACILITY at ALBUQUERQUE,NM
USPS® Certified Mail	02-22-2025 06:20 PM	[USPS] - PROCESSED THROUGH USPS FACILITY at LUBBOCK TX DISTRIBUTION CENTER
USPS® Certified Mail	02-22-2025 10:22 PM	[USPS] - PROCESSED THROUGH USPS FACILITY at LUBBOCK TX DISTRIBUTION CENTER
USPS® Certified Mail	02-24-2025 05:52 PM	[USPS] - NO AUTHORIZED RECIPIENT AVAILABLE at CARLSBAD,NM
USPS® Certified Mail	03-01-2025 05:02 AM	[USPS] - REMINDER TO SCHEDULE REDELIVERY at CARLSBAD,NM

Transaction Details

Recipient:	Date Created:	02/20/2025 11:12 AM
MRC Permian Company	USPS Article Number:	9314869904300131853128
5400 LBJ Freeway	Return Receipt Article Number:	Not Applicable
Suite 1500		
Dallas, TX 75240	Service Options:	Return Receipt - Electronic
		Certified Mail
Sender:	Mail Service:	Certified
Abadie & Schill PC	Reference #:	4230.02 - 25186 The Dude
555 Rivergate Lane, Ste. B4-180	Postage:	\$2.04
Durango, CO 81301	Certified Mail Fees:	\$7.47
	Status:	Mailed
Transaction created by:	abadieschill	
User ID:	21902	
Firm Mailing Book ID:	None	
Batch ID:	303192	

Transaction History

Event Description	Event Date	Details
USPS® Certified Mail	02-20-2025 01:40 PM	[USPS] - PRESHIPMENT INFO SENT USPS AWAITS ITEM at DURANGO,CO
USPS® Certified Mail	02-20-2025 10:21 PM	[USPS] - ORIGIN ACCEPTANCE at DURANGO,CO
USPS® Certified Mail	02-20-2025 11:36 PM	[USPS] - PROCESSED THROUGH USPS FACILITY at ALBUQUERQUE,NM
USPS® Certified Mail	02-21-2025 11:06 AM	[USPS] - DEPARTED USPS REGIONAL FACILITY at ALBUQUERQUE,NM
USPS® Certified Mail	02-22-2025 04:18 PM	[USPS] - PROCESSED THROUGH USPS FACILITY at DALLAS TX DISTRIBUTION CENTER
USPS® Certified Mail	02-23-2025 10:19 PM	[USPS] - PROCESSED THROUGH USPS FACILITY at DALLAS TX DISTRIBUTION CENTER
USPS® Certified Mail	02-24-2025 06:38 AM	[USPS] - DEPARTED USPS REGIONAL FACILITY at DALLAS TX DISTRIBUTION CENTER

Transaction Details

Recipient:	Date Created:	02/20/2025 11:12 AM
MRC Permian Company	USPS Article Number:	9314869904300131853128
5400 LBJ Freeway	Return Receipt Article Number:	Not Applicable
Suite 1500		
Dallas, TX 75240	Service Options:	Return Receipt - Electronic
		Certified Mail
Sender:	Mail Service:	Certified
Abadie & Schill PC	Reference #:	4230.02 - 25186 The Dude
555 Rivergate Lane, Ste. B4-180	Postage:	\$2.04
Durango, CO 81301	Certified Mail Fees:	\$7.47
	Status:	Mailed
Transaction created by:	abadieschill	
User ID:	21902	
Firm Mailing Book ID:	None	
Batch ID:	303192	

Transaction History

Event Description	Event Date	Details
USPS® Certified Mail	02-20-2025 01:40 PM	[USPS] - PRESHIPMENT INFO SENT USPS AWAITS ITEM at DURANGO,CO
USPS® Certified Mail	02-20-2025 10:21 PM	[USPS] - ORIGIN ACCEPTANCE at DURANGO,CO
USPS® Certified Mail	02-20-2025 11:36 PM	[USPS] - PROCESSED THROUGH USPS FACILITY at ALBUQUERQUE,NM
USPS® Certified Mail	02-21-2025 11:06 AM	[USPS] - DEPARTED USPS REGIONAL FACILITY at ALBUQUERQUE,NM
USPS® Certified Mail	02-22-2025 04:18 PM	[USPS] - PROCESSED THROUGH USPS FACILITY at DALLAS TX DISTRIBUTION CENTER
USPS® Certified Mail	02-23-2025 10:19 PM	[USPS] - PROCESSED THROUGH USPS FACILITY at DALLAS TX DISTRIBUTION CENTER
USPS® Certified Mail	02-24-2025 06:38 AM	[USPS] - DEPARTED USPS REGIONAL FACILITY at DALLAS TX DISTRIBUTION CENTER

Transaction Details

Recipient:	Date Created:	02/20/2025 11:12 AM
S.E.S. Investments Ltd	USPS Article Number:	9314869904300131853104
P.O. Box 10886	Return Receipt Article Number:	Not Applicable
Midland, TX 79702		
Sender:	Service Options:	Return Receipt - Electronic
Abadie & Schill PC		Certified Mail
555 Rivergate Lane, Ste. B4-180	Mail Service:	Certified
Durango, CO 81301	Reference #:	4230.02 - 25186 The Dude
	Postage:	\$2.04
	Certified Mail Fees:	\$7.47
Transaction created by: abadieschill	Status:	Mailed
User ID: 21902		
Firm Mailing Book ID: None		
Batch ID: 303192		

Transaction History

Event Description	Event Date	Details
USPS® Certified Mail	02-20-2025 01:40 PM	[USPS] - PRESHIPMENT INFO SENT USPS AWAITS ITEM at DURANGO,CO
USPS® Certified Mail	02-20-2025 10:21 PM	[USPS] - ORIGIN ACCEPTANCE at DURANGO,CO
USPS® Certified Mail	02-20-2025 11:36 PM	[USPS] - PROCESSED THROUGH USPS FACILITY at ALBUQUERQUE,NM
USPS® Certified Mail	02-21-2025 11:06 AM	[USPS] - DEPARTED USPS REGIONAL FACILITY at ALBUQUERQUE,NM
USPS® Certified Mail	02-22-2025 08:55 PM	[USPS] - PROCESSED THROUGH USPS FACILITY at MIDLAND TX DISTRIBUTION CENTER
USPS® Certified Mail	02-23-2025 02:58 AM	[USPS] - PROCESSED THROUGH USPS FACILITY at MIDLAND TX DISTRIBUTION CENTER

Transaction Details

Recipient:	Date Created:	02/20/2025 11:12 AM
Estate of Henry Neal Moses	USPS Article Number:	9314869904300131853043
c/o Edwina Moses	Return Receipt Article Number:	Not Applicable
3233b Aspen Tree Court		
Laurel, MD 20724	Service Options:	Return Receipt - Electronic
		Certified Mail
Sender:	Mail Service:	Certified
Abadie & Schill PC	Reference #:	4230.02 - 25186 The Dude
555 Rivergate Lane, Ste. B4-180	Postage:	\$2.04
Durango, CO 81301	Certified Mail Fees:	\$7.47
	Status:	Mailed
Transaction created by: abadieschill		
User ID: 21902		
Firm Mailing Book ID: None		
Batch ID: 303192		

Transaction History

Event Description	Event Date	Details
USPS® Certified Mail	02-20-2025 01:40 PM	[USPS] - PRESHIPMENT INFO SENT USPS AWAITS ITEM at DURANGO,CO
USPS® Certified Mail	02-20-2025 10:21 PM	[USPS] - ORIGIN ACCEPTANCE at DURANGO,CO
USPS® Certified Mail	02-20-2025 11:36 PM	[USPS] - PROCESSED THROUGH USPS FACILITY at ALBUQUERQUE,NM
USPS® Certified Mail	02-21-2025 12:45 AM	[USPS] - PROCESSED THROUGH USPS FACILITY at ALBUQUERQUE,NM
USPS® Certified Mail	02-21-2025 11:06 AM	[USPS] - DEPARTED USPS REGIONAL FACILITY at ALBUQUERQUE,NM
USPS® Certified Mail	02-24-2025 02:55 PM	[USPS] - NO AUTHORIZED RECIPIENT AVAILABLE at LAUREL,MD
USPS® Certified Mail	02-25-2025 06:22 PM	[USPS] - AVAILABLE FOR PICKUP at LAUREL,MD
USPS® Certified Mail	03-01-2025 04:15 AM	[USPS] - REMINDER TO SCHEDULE REDELIVERY at LAUREL,MD

Transaction Details

Recipient:	Date Created:	02/20/2025 11:12 AM
Roy E. Brown	USPS Article Number:	9314869904300131853036
5009 Redwood Dr. S	Return Receipt Article Number:	Not Applicable
Fort Worth, TX 76119		
Sender:	Service Options:	Return Receipt - Electronic
Abadie & Schill PC		Certified Mail
555 Rivergate Lane, Ste. B4-180	Mail Service:	Certified
Durango, CO 81301	Reference #:	4230.02 - 25186 The Dude
	Postage:	\$2.04
	Certified Mail Fees:	\$7.47
Transaction created by: abadieschill	Status:	Mailed
User ID: 21902		
Firm Mailing Book ID: None		
Batch ID: 303192		

Transaction History

Event Description	Event Date	Details
USPS® Certified Mail	02-20-2025 01:40 PM	[USPS] - PRESHIPMENT INFO SENT USPS AWAITS ITEM at DURANGO,CO
USPS® Certified Mail	02-20-2025 10:16 PM	[USPS] - ORIGIN ACCEPTANCE at DURANGO,CO
USPS® Certified Mail	02-20-2025 11:31 PM	[USPS] - PROCESSED THROUGH USPS FACILITY at ALBUQUERQUE,NM
USPS® Certified Mail	02-21-2025 11:06 AM	[USPS] - DEPARTED USPS REGIONAL FACILITY at ALBUQUERQUE,NM
USPS® Certified Mail	02-22-2025 11:30 PM	[USPS] - PROCESSED THROUGH USPS FACILITY at FORT WORTH TX DISTRIBUTION CENT
USPS® Certified Mail	02-23-2025 07:52 AM	[USPS] - PROCESSED THROUGH USPS FACILITY at FORT WORTH TX DISTRIBUTION CENT
USPS® Certified Mail	02-24-2025 01:14 AM	[USPS] - PROCESSED THROUGH USPS FACILITY at FORT WORTH TX DISTRIBUTION CENT
USPS® Certified Mail	02-24-2025 10:17 AM	[USPS] - NO AUTHORIZED RECIPIENT AVAILABLE at FORT WORTH,TX
USPS® Certified Mail	02-25-2025 05:31 PM	[USPS] - NO AUTHORIZED RECIPIENT AVAILABLE at FORT WORTH,TX
USPS® Certified Mail	03-01-2025 04:22 AM	[USPS] - REMINDER TO SCHEDULE REDELIVERY at FORT WORTH,TX

Transaction Details

Recipient:	Date Created:	02/20/2025 11:12 AM
American Factory Homes	USPS Article Number:	9314869904300131853012
P.O. Box 1057	Return Receipt Article Number:	Not Applicable
Carlsbad, NM 88221		
Sender:	Service Options:	Return Receipt - Electronic
Abadie & Schill PC		Certified Mail
555 Rivergate Lane, Ste. B4-180	Mail Service:	Certified
Durango, CO 81301	Reference #:	4230.02 - 25186 The Dude
	Postage:	\$2.04
	Certified Mail Fees:	\$7.47
Transaction created by: abadieschill	Status:	Mailed
User ID: 21902		
Firm Mailing Book ID: None		
Batch ID: 303192		

Transaction History

Event Description	Event Date	Details
USPS® Certified Mail	02-20-2025 01:40 PM	[USPS] - PRESHIPMENT INFO SENT USPS AWAITS ITEM at DURANGO,CO
USPS® Certified Mail	02-20-2025 10:16 PM	[USPS] - ORIGIN ACCEPTANCE at DURANGO,CO
USPS® Certified Mail	02-20-2025 11:31 PM	[USPS] - PROCESSED THROUGH USPS FACILITY at ALBUQUERQUE,NM
USPS® Certified Mail	02-21-2025 11:06 AM	[USPS] - DEPARTED USPS REGIONAL FACILITY at ALBUQUERQUE,NM
USPS® Certified Mail	02-22-2025 06:20 PM	[USPS] - PROCESSED THROUGH USPS FACILITY at LUBBOCK TX DISTRIBUTION CENTER
USPS® Certified Mail	02-22-2025 10:22 PM	[USPS] - PROCESSED THROUGH USPS FACILITY at LUBBOCK TX DISTRIBUTION CENTER
USPS® Certified Mail	02-24-2025 05:29 PM	[USPS] - AVAILABLE FOR PICKUP at CARLSBAD,NM
USPS® Certified Mail	03-01-2025 04:33 AM	[USPS] - PICKUP REMINDER at CARLSBAD,NM

Transaction Details

Recipient: Johnny R. Brito 3410 Sunnyview Ave. Carlsbad, NM 88220	Date Created: USPS Article Number: Return Receipt Article Number:	02/20/2025 11:12 AM 9314869904300131852992 Not Applicable
Sender: Abadie & Schill PC 555 Rivergate Lane, Ste. B4-180 Durango, CO 81301	Service Options: Mail Service: Reference #: Postage: Certified Mail Fees: Status:	Return Receipt - Electronic Certified Mail Certified 4230.02 - 25186 The Dude \$2.04 \$7.47 Mailed
Transaction created by: User ID: Firm Mailing Book ID: Batch ID:	abadieschill 21902 None 303192	

Transaction History

Event Description	Event Date	Details
USPS® Certified Mail	02-20-2025 01:40 PM	[USPS] - PRESHIPMENT INFO SENT USPS AWAITS ITEM at DURANGO,CO
USPS® Certified Mail	02-20-2025 10:16 PM	[USPS] - ORIGIN ACCEPTANCE at DURANGO,CO
USPS® Certified Mail	02-20-2025 11:31 PM	[USPS] - PROCESSED THROUGH USPS FACILITY at ALBUQUERQUE,NM
USPS® Certified Mail	02-21-2025 11:06 AM	[USPS] - DEPARTED USPS REGIONAL FACILITY at ALBUQUERQUE,NM
USPS® Certified Mail	02-22-2025 06:20 PM	[USPS] - PROCESSED THROUGH USPS FACILITY at LUBBOCK TX DISTRIBUTION CENTER
USPS® Certified Mail	02-22-2025 10:22 PM	[USPS] - PROCESSED THROUGH USPS FACILITY at LUBBOCK TX DISTRIBUTION CENTER
USPS® Certified Mail	02-24-2025 05:36 PM	[USPS] - NO AUTHORIZED RECIPIENT AVAILABLE at CARLSBAD,NM
USPS® Certified Mail	03-01-2025 05:02 AM	[USPS] - REMINDER TO SCHEDULE REDELIVERY at CARLSBAD,NM

Transaction Details

Recipient:	Date Created:	02/20/2025 11:12 AM
Estate of Alonzo R. & Claudine Connelly	USPS Article Number:	9314869904300131852954
c/o Dorine Sutton	Return Receipt Article Number:	Not Applicable
22240 River Rd.		
Perris, CA 92570	Service Options:	Return Receipt - Electronic
		Certified Mail
Sender:	Mail Service:	Certified
Abadie & Schill PC	Reference #:	4230.02 - 25186 The Dude
555 Rivergate Lane, Ste. B4-180	Postage:	\$2.04
Durango, CO 81301	Certified Mail Fees:	\$7.47
	Status:	Mailed
Transaction created by: abadieschill		
User ID: 21902		
Firm Mailing Book ID: None		
Batch ID: 303192		

Transaction History

Event Description	Event Date	Details
USPS® Certified Mail	02-20-2025 01:40 PM	[USPS] - PRESHIPMENT INFO SENT USPS AWAITS ITEM at DURANGO,CO
USPS® Certified Mail	02-20-2025 10:16 PM	[USPS] - ORIGIN ACCEPTANCE at DURANGO,CO
USPS® Certified Mail	02-20-2025 11:31 PM	[USPS] - PROCESSED THROUGH USPS FACILITY at ALBUQUERQUE,NM
USPS® Certified Mail	02-21-2025 11:06 AM	[USPS] - DEPARTED USPS REGIONAL FACILITY at ALBUQUERQUE,NM
USPS® Certified Mail	02-22-2025 03:34 PM	[USPS] - PROCESSED THROUGH USPS FACILITY at MORENO VALLEY CA DISTRIBUTION C
USPS® Certified Mail	02-24-2025 02:26 PM	[USPS] - NO AUTHORIZED RECIPIENT AVAILABLE at PERRIS,CA
USPS® Certified Mail	03-01-2025 04:55 AM	[USPS] - REMINDER TO SCHEDULE REDELIVERY at PERRIS,CA

Transaction Details

Recipient:	Date Created:	02/20/2025 11:12 AM
Wade Dee Bannister	USPS Article Number:	9314869904300131852855
11065 Starfly Rd.	Return Receipt Article Number:	Not Applicable
Las Cruces, NM 88001		
Sender:	Service Options:	Return Receipt - Electronic
Abadie & Schill PC		Certified Mail
555 Rivergate Lane, Ste. B4-180	Mail Service:	Certified
Durango, CO 81301	Reference #:	4230.02 - 25186 The Dude
	Postage:	\$2.04
	Certified Mail Fees:	\$7.47
Transaction created by: abadieschill	Status:	Mailed
User ID: 21902		
Firm Mailing Book ID: None		
Batch ID: 303192		

Transaction History

Event Description	Event Date	Details
USPS® Certified Mail	02-20-2025 01:40 PM	[USPS] - PRESHIPMENT INFO SENT USPS AWAITS ITEM at DURANGO,CO
USPS® Certified Mail	02-20-2025 10:16 PM	[USPS] - ORIGIN ACCEPTANCE at DURANGO,CO
USPS® Certified Mail	02-20-2025 11:31 PM	[USPS] - PROCESSED THROUGH USPS FACILITY at ALBUQUERQUE,NM
USPS® Certified Mail	02-21-2025 11:06 AM	[USPS] - DEPARTED USPS REGIONAL FACILITY at ALBUQUERQUE,NM
USPS® Certified Mail	02-21-2025 07:16 PM	[USPS] - PROCESSED THROUGH USPS FACILITY at EL PASO TX DISTRIBUTION CENTER
USPS® Certified Mail	02-22-2025 12:58 AM	[USPS] - PROCESSED THROUGH USPS FACILITY at EL PASO TX DISTRIBUTION CENTER
USPS® Certified Mail	02-22-2025 03:15 PM	[USPS] - NO AUTHORIZED RECIPIENT AVAILABLE at LAS CRUCES,NM
USPS® Certified Mail	02-27-2025 04:10 AM	[USPS] - REMINDER TO SCHEDULE REDELIVERY at LAS CRUCES,NM

Transaction Details

Recipient: George B. Derrick and Marjori A. Derrick 2355 Drayton Ave. Thousand Oaks, CA 91360	Date Created: USPS Article Number: Return Receipt Article Number:	02/20/2025 11:12 AM 9314869904300131852824 Not Applicable
Sender: Abadie & Schill PC 555 Rivergate Lane, Ste. B4-180 Durango, CO 81301	Service Options: Mail Service: Reference #: Postage: Certified Mail Fees: Status:	Return Receipt - Electronic Certified Mail Certified 4230.02 - 25186 The Dude \$2.04 \$7.47 Mailed
Transaction created by: User ID: Firm Mailing Book ID: Batch ID:	abadieschill 21902 None 303192	

Transaction History

Event Description	Event Date	Details
USPS® Certified Mail	02-20-2025 01:40 PM	[USPS] - PRESHIPMENT INFO SENT USPS AWAITS ITEM at DURANGO,CO
USPS® Certified Mail	02-20-2025 10:16 PM	[USPS] - ORIGIN ACCEPTANCE at DURANGO,CO
USPS® Certified Mail	02-20-2025 11:31 PM	[USPS] - PROCESSED THROUGH USPS FACILITY at ALBUQUERQUE,NM
USPS® Certified Mail	02-21-2025 11:06 AM	[USPS] - DEPARTED USPS REGIONAL FACILITY at ALBUQUERQUE,NM
USPS® Certified Mail	02-22-2025 01:17 PM	[USPS] - PROCESSED THROUGH USPS FACILITY at SANTA CLARITA CA DISTRIBUTION C
USPS® Certified Mail	02-22-2025 04:59 PM	[USPS] - PROCESSED THROUGH USPS FACILITY at SANTA CLARITA CA DISTRIBUTION C

Transaction Details

Recipient: Gordon Tatro 1801 McCracken Street Abilene, TX 79602	Date Created: USPS Article Number: Return Receipt Article Number:	02/20/2025 11:12 AM 9314869904300131852749 Not Applicable
Sender: Abadie & Schill PC 555 Rivergate Lane, Ste. B4-180 Durango, CO 81301	Service Options: Mail Service: Reference #: Postage: Certified Mail Fees: Status:	Return Receipt - Electronic Certified Mail Certified 4230.02 - 25186 The Dude \$2.04 \$7.47 Mailed
Transaction created by: User ID: Firm Mailing Book ID: Batch ID:	abadieschill 21902 None 303192	

Transaction History

Event Description	Event Date	Details
USPS® Certified Mail	02-20-2025 01:40 PM	[USPS] - PRESHIPMENT INFO SENT USPS AWAITS ITEM at DURANGO,CO
USPS® Certified Mail	02-20-2025 10:20 PM	[USPS] - ORIGIN ACCEPTANCE at DURANGO,CO
USPS® Certified Mail	02-20-2025 11:35 PM	[USPS] - PROCESSED THROUGH USPS FACILITY at ALBUQUERQUE,NM
USPS® Certified Mail	02-21-2025 11:06 AM	[USPS] - DEPARTED USPS REGIONAL FACILITY at ALBUQUERQUE,NM
USPS® Certified Mail	02-22-2025 06:20 PM	[USPS] - PROCESSED THROUGH USPS FACILITY at LUBBOCK TX DISTRIBUTION CENTER
USPS® Certified Mail	02-24-2025 04:02 AM	[USPS] - PROCESSED THROUGH USPS FACILITY at ABILENE TX DISTRIBUTION CENTER
USPS® Certified Mail	02-24-2025 04:05 AM	[USPS] - DEPARTED USPS REGIONAL FACILITY at ABILENE TX DISTRIBUTION CENTER
USPS® Certified Mail	02-24-2025 12:44 PM	[USPS] - NO AUTHORIZED RECIPIENT AVAILABLE at ABILENE,TX
USPS® Certified Mail	03-01-2025 04:54 AM	[USPS] - REMINDER TO SCHEDULE REDELIVERY at ABILENE,TX

Transaction Details

Recipient:	Date Created:	02/20/2025 11:12 AM
Balam Resources LLC	USPS Article Number:	9314869904300131852732
4411 W. Dengar Ave	Return Receipt Article Number:	Not Applicable
Midland, TX 79707		
Sender:	Service Options:	Return Receipt - Electronic
Abadie & Schill PC		Certified Mail
555 Rivergate Lane, Ste. B4-180	Mail Service:	Certified
Durango, CO 81301	Reference #:	4230.02 - 25186 The Dude
	Postage:	\$2.04
	Certified Mail Fees:	\$7.47
Transaction created by: abadieschill	Status:	Mailed
User ID: 21902		
Firm Mailing Book ID: None		
Batch ID: 303192		

Transaction History

Event Description	Event Date	Details
USPS® Certified Mail	02-20-2025 01:40 PM	[USPS] - PRESHIPMENT INFO SENT USPS AWAITS ITEM at DURANGO,CO
USPS® Certified Mail	02-20-2025 10:20 PM	[USPS] - ORIGIN ACCEPTANCE at DURANGO,CO
USPS® Certified Mail	02-20-2025 11:35 PM	[USPS] - PROCESSED THROUGH USPS FACILITY at ALBUQUERQUE,NM
USPS® Certified Mail	02-21-2025 11:06 AM	[USPS] - DEPARTED USPS REGIONAL FACILITY at ALBUQUERQUE,NM
USPS® Certified Mail	02-22-2025 08:55 PM	[USPS] - PROCESSED THROUGH USPS FACILITY at MIDLAND TX DISTRIBUTION CENTER
USPS® Certified Mail	02-23-2025 01:29 AM	[USPS] - PROCESSED THROUGH USPS FACILITY at MIDLAND TX DISTRIBUTION CENTER
USPS® Certified Mail	02-24-2025 03:06 PM	[USPS] - NO AUTHORIZED RECIPIENT AVAILABLE at MIDLAND,TX
USPS® Certified Mail	03-01-2025 04:58 AM	[USPS] - REMINDER TO SCHEDULE REDELIVERY at MIDLAND,TX

Transaction Details

Recipient:	Date Created:	02/20/2025 11:12 AM
James Teddy Chester	USPS Article Number:	9314869904300131852688
20708 S. Mullen Road	Return Receipt Article Number:	Not Applicable
Belton, MO 64012		
Sender:	Service Options:	Return Receipt - Electronic
Abadie & Schill PC		Certified Mail
555 Rivergate Lane, Ste. B4-180	Mail Service:	Certified
Durango, CO 81301	Reference #:	4230.02 - 25186 The Dude
	Postage:	\$2.04
	Certified Mail Fees:	\$7.47
Transaction created by: abadieschill	Status:	Mailed
User ID: 21902		
Firm Mailing Book ID: None		
Batch ID: 303192		

Transaction History

Event Description	Event Date	Details
USPS® Certified Mail	02-20-2025 01:40 PM	[USPS] - PRESHIPMENT INFO SENT USPS AWAITS ITEM at DURANGO,CO
USPS® Certified Mail	02-20-2025 10:15 PM	[USPS] - ORIGIN ACCEPTANCE at DURANGO,CO
USPS® Certified Mail	02-20-2025 11:30 PM	[USPS] - PROCESSED THROUGH USPS FACILITY at ALBUQUERQUE,NM
USPS® Certified Mail	02-21-2025 11:06 AM	[USPS] - DEPARTED USPS REGIONAL FACILITY at ALBUQUERQUE,NM
USPS® Certified Mail	02-22-2025 08:08 PM	[USPS] - PROCESSED THROUGH USPS FACILITY at KANSAS CITY MO DISTRIBUTION CEN
USPS® Certified Mail	02-24-2025 01:12 AM	[USPS] - PROCESSED THROUGH USPS FACILITY at KANSAS CITY MO DISTRIBUTION CEN
USPS® Certified Mail	02-24-2025 01:31 PM	[USPS] - DLVRY EXCPT ANIMAL INTERFERENCE at BELTON,MO

Transaction Details

Recipient:	Date Created:	02/20/2025 11:12 AM
Franklin Don Chester	USPS Article Number:	9314869904300131852671
904 Airport Avenue	Return Receipt Article Number:	Not Applicable
Carlsbad, NM 88220		
Sender:	Service Options:	Return Receipt - Electronic
Abadie & Schill PC		Certified Mail
555 Rivergate Lane, Ste. B4-180	Mail Service:	Certified
Durango, CO 81301	Reference #:	4230.02 - 25186 The Dude
	Postage:	\$2.04
	Certified Mail Fees:	\$7.47
Transaction created by: abadieschill	Status:	Mailed
User ID: 21902		
Firm Mailing Book ID: None		
Batch ID: 303192		

Transaction History

Event Description	Event Date	Details
USPS® Certified Mail	02-20-2025 01:40 PM	[USPS] - PRESHIPMENT INFO SENT USPS AWAITS ITEM at DURANGO,CO
USPS® Certified Mail	02-20-2025 10:15 PM	[USPS] - ORIGIN ACCEPTANCE at DURANGO,CO
USPS® Certified Mail	02-20-2025 11:30 PM	[USPS] - PROCESSED THROUGH USPS FACILITY at ALBUQUERQUE,NM
USPS® Certified Mail	02-21-2025 11:06 AM	[USPS] - DEPARTED USPS REGIONAL FACILITY at ALBUQUERQUE,NM
USPS® Certified Mail	02-22-2025 06:20 PM	[USPS] - PROCESSED THROUGH USPS FACILITY at LUBBOCK TX DISTRIBUTION CENTER
USPS® Certified Mail	02-22-2025 10:21 PM	[USPS] - PROCESSED THROUGH USPS FACILITY at LUBBOCK TX DISTRIBUTION CENTER
USPS® Certified Mail	02-24-2025 01:49 PM	[USPS] - NO AUTHORIZED RECIPIENT AVAILABLE at CARLSBAD,NM
USPS® Certified Mail	03-01-2025 04:32 AM	[USPS] - REMINDER TO SCHEDULE REDELIVERY at CARLSBAD,NM

Transaction Details

Recipient: Red River Energy Partners LLC P.O. Box 1149 Covington, LA 70434	Date Created: 02/20/2025 11:12 AM USPS Article Number: 9314869904300131852527 Return Receipt Article Number: Not Applicable
Sender: Abadie & Schill PC 555 Rivergate Lane, Ste. B4-180 Durango, CO 81301	Service Options: Return Receipt - Electronic Certified Mail Mail Service: Certified Reference #: 4230.02 - 25186 The Dude Postage: \$2.04 Certified Mail Fees: \$7.47 Status: Mailed
Transaction created by: abadieschill User ID: 21902 Firm Mailing Book ID: None Batch ID: 303192	

Transaction History

Event Description	Event Date	Details
USPS® Certified Mail	02-20-2025 01:40 PM	[USPS] - PRESHIPMENT INFO SENT USPS AWAITS ITEM at DURANGO,CO
USPS® Certified Mail	02-20-2025 10:16 PM	[USPS] - ORIGIN ACCEPTANCE at DURANGO,CO
USPS® Certified Mail	02-20-2025 11:31 PM	[USPS] - PROCESSED THROUGH USPS FACILITY at ALBUQUERQUE,NM
USPS® Certified Mail	02-21-2025 11:06 AM	[USPS] - DEPARTED USPS REGIONAL FACILITY at ALBUQUERQUE,NM
USPS® Certified Mail	03-01-2025 09:58 PM	[USPS] - PROCESSED THROUGH USPS FACILITY at NEW ORLEANS LA DISTRIBUTION CEN
USPS® Certified Mail	03-03-2025 08:38 PM	[USPS] - PROCESSED THROUGH USPS FACILITY at NEW ORLEANS LA DISTRIBUTION CEN

Transaction Details

Recipient:	Date Created:	02/20/2025 11:12 AM
Lynda Steinback Graham	USPS Article Number:	9314869904300131852510
219 North Walnut Street	Return Receipt Article Number:	Not Applicable
Apt. A		
Milford, DE 19963	Service Options:	Return Receipt - Electronic
		Certified Mail
Sender:	Mail Service:	Certified
Abadie & Schill PC	Reference #:	4230.02 - 25186 The Dude
555 Rivergate Lane, Ste. B4-180	Postage:	\$2.04
Durango, CO 81301	Certified Mail Fees:	\$7.47
	Status:	Mailed
Transaction created by:	abadieschill	
User ID:	21902	
Firm Mailing Book ID:	None	
Batch ID:	303192	

Transaction History

Event Description	Event Date	Details
USPS® Certified Mail	02-20-2025 01:40 PM	[USPS] - PRESHIPMENT INFO SENT USPS AWAITS ITEM at DURANGO,CO
USPS® Certified Mail	02-20-2025 10:16 PM	[USPS] - ORIGIN ACCEPTANCE at DURANGO,CO
USPS® Certified Mail	02-20-2025 11:31 PM	[USPS] - PROCESSED THROUGH USPS FACILITY at ALBUQUERQUE,NM
USPS® Certified Mail	02-21-2025 11:06 AM	[USPS] - DEPARTED USPS REGIONAL FACILITY at ALBUQUERQUE,NM
USPS® Certified Mail	02-23-2025 01:14 PM	[USPS] - PROCESSED THROUGH USPS FACILITY at WILMINGTON DE DISTRIBUTION CENT
USPS® Certified Mail	02-23-2025 07:14 PM	[USPS] - PROCESSED THROUGH USPS FACILITY at WILMINGTON DE DISTRIBUTION CENT
USPS® Certified Mail	02-24-2025 12:20 PM	[USPS] - DEPARTED USPS REGIONAL FACILITY at WILMINGTON DE DISTRIBUTION CENT
USPS® Certified Mail	02-24-2025 12:42 PM	[USPS] - NO AUTHORIZED RECIPIENT AVAILABLE at MILFORD,DE
USPS® Certified Mail	02-25-2025 10:05 AM	[USPS] - AVAILABLE FOR REDLVRY OR PICKUP at MILFORD,DE
USPS® Certified Mail	03-01-2025 04:02 AM	[USPS] - REMINDER TO SCHEDULE REDELIVERY at MILFORD,DE

Transaction Details

Recipient: Edward Newton 318 K Street Carlsbad, NM 88220	Date Created: USPS Article Number: Return Receipt Article Number:	02/20/2025 11:12 AM 9314869904300131853364 Not Applicable
Sender: Abadie & Schill PC 555 Rivergate Lane, Ste. B4-180 Durango, CO 81301	Service Options: Mail Service: Reference #: Postage: Certified Mail Fees: Status:	Return Receipt - Electronic Certified Mail Certified 4230.02 - 25186 The Dude \$2.04 \$7.47 Returned to Sender
Transaction created by: User ID: Firm Mailing Book ID: Batch ID:	abadieschill 21902 None 303192	

Transaction History

Event Description	Event Date	Details
USPS® Certified Mail	02-20-2025 01:40 PM	[USPS] - PRESHIPMENT INFO SENT USPS AWAITS ITEM at DURANGO,CO
USPS® Certified Mail	02-20-2025 10:15 PM	[USPS] - ORIGIN ACCEPTANCE at DURANGO,CO
USPS® Certified Mail	02-20-2025 11:30 PM	[USPS] - PROCESSED THROUGH USPS FACILITY at ALBUQUERQUE,NM
USPS® Certified Mail	02-21-2025 11:06 AM	[USPS] - DEPARTED USPS REGIONAL FACILITY at ALBUQUERQUE,NM
USPS® Certified Mail	02-22-2025 06:22 PM	[USPS] - PROCESSED THROUGH USPS FACILITY at LUBBOCK TX DISTRIBUTION CENTER
USPS® Certified Mail	02-22-2025 10:22 PM	[USPS] - PROCESSED THROUGH USPS FACILITY at LUBBOCK TX DISTRIBUTION CENTER
USPS® Certified Mail	02-24-2025 12:49 PM	[USPS] - ADDRESSEE UNKNOWN at CARLSBAD,NM
USPS® Certified Mail	02-27-2025 09:57 AM	[USPS] - PROCESSED THROUGH USPS FACILITY at OKLAHOMA CITY OK DISTRIBUTION C
USPS® Certified Mail	02-28-2025 08:49 AM	[USPS] - DEPARTED USPS REGIONAL FACILITY at OKLAHOMA CITY OK DISTRIBUTION C
USPS® Certified Mail	03-03-2025 10:55 AM	[USPS] - DELIVERED TO AGENT FRONT DESKMAIL ROOM at DURANGO,CO

Transaction Details

Recipient:	Date Created:	02/20/2025 11:12 AM
Orbin and Verneal Little	USPS Article Number:	9314869904300131853340
3515 El Paso Blvd.	Return Receipt Article Number:	Not Applicable
Carlsbad, NM 88220		
Sender:	Service Options:	Return Receipt - Electronic
Abadie & Schill PC		Certified Mail
555 Rivergate Lane, Ste. B4-180	Mail Service:	Certified
Durango, CO 81301	Reference #:	4230.02 - 25186 The Dude
	Postage:	\$2.04
	Certified Mail Fees:	\$7.47
Transaction created by: abadieschill	Status:	Returned to Sender
User ID: 21902		
Firm Mailing Book ID: None		
Batch ID: 303192		

Transaction History

Event Description	Event Date	Details
USPS® Certified Mail	02-20-2025 01:40 PM	[USPS] - PRESHIPMENT INFO SENT USPS AWAITS ITEM at DURANGO,CO
USPS® Certified Mail	02-20-2025 10:15 PM	[USPS] - ORIGIN ACCEPTANCE at DURANGO,CO
USPS® Certified Mail	02-20-2025 11:30 PM	[USPS] - PROCESSED THROUGH USPS FACILITY at ALBUQUERQUE,NM
USPS® Certified Mail	02-21-2025 11:06 AM	[USPS] - DEPARTED USPS REGIONAL FACILITY at ALBUQUERQUE,NM
USPS® Certified Mail	02-22-2025 06:20 PM	[USPS] - PROCESSED THROUGH USPS FACILITY at LUBBOCK TX DISTRIBUTION CENTER
USPS® Certified Mail	02-22-2025 10:21 PM	[USPS] - PROCESSED THROUGH USPS FACILITY at LUBBOCK TX DISTRIBUTION CENTER
USPS® Certified Mail	02-24-2025 08:34 AM	[USPS] - RETURN TO SENDER at CARLSBAD,NM
USPS® Certified Mail	02-27-2025 11:33 AM	[USPS] - PROCESSED THROUGH USPS FACILITY at OKLAHOMA CITY OK DISTRIBUTION C
USPS® Certified Mail	02-28-2025 08:49 AM	[USPS] - DEPARTED USPS REGIONAL FACILITY at OKLAHOMA CITY OK DISTRIBUTION C
USPS® Certified Mail	03-03-2025 10:55 AM	[USPS] - DELIVERED TO AGENT FRONT DESKMAIL ROOM at DURANGO,CO

Transaction Details

Recipient:	Date Created:	02/20/2025 11:12 AM
Estate of Canuto Salcido Jr.	USPS Article Number:	9314869904300131853302
c/o Matilda Salcido	Return Receipt Article Number:	Not Applicable
910 W. Tansil Street		
Carlsbad, NM 88220	Service Options:	Return Receipt - Electronic
		Certified Mail
Sender:	Mail Service:	Certified
Abadie & Schill PC	Reference #:	4230.02 - 25186 The Dude
555 Rivergate Lane, Ste. B4-180	Postage:	\$2.04
Durango, CO 81301	Certified Mail Fees:	\$7.47
	Status:	Returned to Sender
Transaction created by:	abadieschill	
User ID:	21902	
Firm Mailing Book ID:	None	
Batch ID:	303192	

Transaction History

Event Description	Event Date	Details
USPS® Certified Mail	02-20-2025 01:40 PM	[USPS] - PRESHIPMENT INFO SENT USPS AWAITS ITEM at DURANGO,CO
USPS® Certified Mail	02-20-2025 10:15 PM	[USPS] - ORIGIN ACCEPTANCE at DURANGO,CO
USPS® Certified Mail	02-20-2025 11:30 PM	[USPS] - PROCESSED THROUGH USPS FACILITY at ALBUQUERQUE,NM
USPS® Certified Mail	02-21-2025 11:06 AM	[USPS] - DEPARTED USPS REGIONAL FACILITY at ALBUQUERQUE,NM
USPS® Certified Mail	02-22-2025 06:20 PM	[USPS] - PROCESSED THROUGH USPS FACILITY at LUBBOCK TX DISTRIBUTION CENTER
USPS® Certified Mail	02-22-2025 10:21 PM	[USPS] - PROCESSED THROUGH USPS FACILITY at LUBBOCK TX DISTRIBUTION CENTER
USPS® Certified Mail	02-24-2025 05:38 PM	[USPS] - ADDRESSEE UNKNOWN at CARLSBAD,NM
USPS® Certified Mail	02-27-2025 09:57 AM	[USPS] - PROCESSED THROUGH USPS FACILITY at OKLAHOMA CITY OK DISTRIBUTION C
USPS® Certified Mail	02-28-2025 08:49 AM	[USPS] - DEPARTED USPS REGIONAL FACILITY at OKLAHOMA CITY OK DISTRIBUTION C
USPS® Certified Mail	03-03-2025 10:55 AM	[USPS] - DELIVERED TO AGENT FRONT DESKMAIL ROOM at DURANGO,CO

Transaction Details

Recipient:	Date Created:	02/20/2025 11:12 AM
Arthur A. Gorrell Jr. and Lloyd Gorrell	USPS Article Number:	9314869904300131853067
c/o Arthur A. Gorrell Jr.	Return Receipt Article Number:	Not Applicable
1211 W. Riverside Dr.		
Carlsbad, NM 88220	Service Options:	Return Receipt - Electronic
		Certified Mail
Sender:	Mail Service:	Certified
Abadie & Schill PC	Reference #:	4230.02 - 25186 The Dude
555 Rivergate Lane, Ste. B4-180	Postage:	\$2.04
Durango, CO 81301	Certified Mail Fees:	\$7.47
	Status:	Returned to Sender
Transaction created by:	abadieschill	
User ID:	21902	
Firm Mailing Book ID:	None	
Batch ID:	303192	

Transaction History

Event Description	Event Date	Details
USPS® Certified Mail	02-20-2025 01:40 PM	[USPS] - PRESHIPMENT INFO SENT USPS AWAITS ITEM at DURANGO,CO
USPS® Certified Mail	02-20-2025 10:21 PM	[USPS] - ORIGIN ACCEPTANCE at DURANGO,CO
USPS® Certified Mail	02-20-2025 11:36 PM	[USPS] - PROCESSED THROUGH USPS FACILITY at ALBUQUERQUE,NM
USPS® Certified Mail	02-21-2025 11:06 AM	[USPS] - DEPARTED USPS REGIONAL FACILITY at ALBUQUERQUE,NM
USPS® Certified Mail	02-22-2025 06:20 PM	[USPS] - PROCESSED THROUGH USPS FACILITY at LUBBOCK TX DISTRIBUTION CENTER
USPS® Certified Mail	02-22-2025 10:28 PM	[USPS] - PROCESSED THROUGH USPS FACILITY at LUBBOCK TX DISTRIBUTION CENTER
USPS® Certified Mail	02-24-2025 03:13 PM	[USPS] - NO AUTHORIZED RECIPIENT AVAILABLE at CARLSBAD,NM
USPS® Certified Mail	02-25-2025 09:10 AM	[USPS] - FORWARD EXPIRED at CARLSBAD,NM
USPS® Certified Mail	02-27-2025 12:15 PM	[USPS] - PROCESSED THROUGH USPS FACILITY at OKLAHOMA CITY OK DISTRIBUTION C
USPS® Certified Mail	02-28-2025 08:49 AM	[USPS] - DEPARTED USPS REGIONAL FACILITY at OKLAHOMA CITY OK DISTRIBUTION C
USPS® Certified Mail	03-03-2025 10:54 AM	[USPS] - DELIVERED TO AGENT FRONT DESKMAIL ROOM at DURANGO,CO

Transaction Details

Recipient: Lura Lee Gann 1012 Spring Street Carlsbad, NM 88220	Date Created: USPS Article Number: Return Receipt Article Number:	02/20/2025 11:12 AM 9314869904300131853029 Not Applicable
Sender: Abadie & Schill PC 555 Rivergate Lane, Ste. B4-180 Durango, CO 81301	Service Options: Mail Service: Reference #: Postage: Certified Mail Fees: Status:	Return Receipt - Electronic Certified Mail Certified 4230.02 - 25186 The Dude \$2.04 \$7.47 Returned to Sender
Transaction created by: User ID: Firm Mailing Book ID: Batch ID:	abadieschill 21902 None 303192	

Transaction History

Event Description	Event Date	Details
USPS® Certified Mail	02-20-2025 01:40 PM	[USPS] - PRESHIPMENT INFO SENT USPS AWAITS ITEM at DURANGO,CO
USPS® Certified Mail	02-20-2025 10:16 PM	[USPS] - ORIGIN ACCEPTANCE at DURANGO,CO
USPS® Certified Mail	02-20-2025 11:31 PM	[USPS] - PROCESSED THROUGH USPS FACILITY at ALBUQUERQUE,NM
USPS® Certified Mail	02-21-2025 11:06 AM	[USPS] - DEPARTED USPS REGIONAL FACILITY at ALBUQUERQUE,NM
USPS® Certified Mail	02-22-2025 06:20 PM	[USPS] - PROCESSED THROUGH USPS FACILITY at LUBBOCK TX DISTRIBUTION CENTER
USPS® Certified Mail	02-22-2025 10:22 PM	[USPS] - PROCESSED THROUGH USPS FACILITY at LUBBOCK TX DISTRIBUTION CENTER
USPS® Certified Mail	02-24-2025 12:42 PM	[USPS] - ADDRESSEE UNKNOWN at CARLSBAD,NM
USPS® Certified Mail	02-27-2025 09:57 AM	[USPS] - PROCESSED THROUGH USPS FACILITY at OKLAHOMA CITY OK DISTRIBUTION C
USPS® Certified Mail	02-28-2025 08:49 AM	[USPS] - DEPARTED USPS REGIONAL FACILITY at OKLAHOMA CITY OK DISTRIBUTION C
USPS® Certified Mail	03-03-2025 10:54 AM	[USPS] - DELIVERED TO AGENT FRONT DESKMAIL ROOM at DURANGO,CO

Transaction Details

Recipient:	Date Created:	02/20/2025 11:12 AM
Victor L. Lara	USPS Article Number:	9314869904300131852930
305 W. Bronson	Return Receipt Article Number:	Not Applicable
Carlsbad, NM 88220		
Sender:	Service Options:	Return Receipt - Electronic
Abadie & Schill PC		Certified Mail
555 Rivergate Lane, Ste. B4-180	Mail Service:	Certified
Durango, CO 81301	Reference #:	4230.02 - 25186 The Dude
	Postage:	\$2.04
	Certified Mail Fees:	\$7.47
Transaction created by: abadieschill	Status:	Returned to Sender
User ID: 21902		
Firm Mailing Book ID: None		
Batch ID: 303192		

Transaction History

Event Description	Event Date	Details
USPS® Certified Mail	02-20-2025 01:40 PM	[USPS] - PRESHIPMENT INFO SENT USPS AWAITS ITEM at DURANGO,CO
USPS® Certified Mail	02-23-2025 06:29 PM	[USPS] - PROCESSED THROUGH USPS FACILITY at LUBBOCK TX DISTRIBUTION CENTER
USPS® Certified Mail	02-24-2025 07:49 AM	[USPS] - DEPARTED USPS REGIONAL FACILITY at LUBBOCK TX DISTRIBUTION CENTER
USPS® Certified Mail	02-25-2025 07:32 AM	[USPS] - ARRIVAL AT UNIT at CARLSBAD,NM
USPS® Certified Mail	02-25-2025 07:43 AM	[USPS] - OUT FOR DELIVERY at CARLSBAD,NM
USPS® Certified Mail	02-25-2025 09:04 AM	[USPS] - ADDRESSEE UNKNOWN at CARLSBAD,NM
USPS® Certified Mail	02-27-2025 09:57 AM	[USPS] - PROCESSED THROUGH USPS FACILITY at OKLAHOMA CITY OK DISTRIBUTION C
USPS® Certified Mail	02-28-2025 08:49 AM	[USPS] - DEPARTED USPS REGIONAL FACILITY at OKLAHOMA CITY OK DISTRIBUTION C
USPS® Certified Mail	03-01-2025 02:42 PM	[USPS] - PROCESSED THROUGH USPS FACILITY at ALBUQUERQUE,NM
USPS® Certified Mail	03-01-2025 02:42 PM	[USPS] - PROCESSED THROUGH USPS FACILITY at ALBUQUERQUE,NM
USPS® Certified Mail	03-02-2025 12:36 AM	[USPS] - DEPARTED USPS REGIONAL FACILITY at ALBUQUERQUE,NM
USPS® Certified Mail	03-02-2025 08:26 PM	[USPS] - PROCESSED THROUGH USPS FACILITY at ALBUQUERQUE,NM
USPS® Certified Mail	03-03-2025 10:55 AM	[USPS] - DELIVERED TO AGENT FRONT DESKMAIL ROOM at DURANGO,CO

Transaction Details

Recipient:	Date Created:	02/20/2025 11:12 AM
Leilani Susan Buxton	USPS Article Number:	9314869904300131852923
9 Sagebrush Trail	Return Receipt Article Number:	Not Applicable
Artesia, NM 88210		
Sender:	Service Options:	Return Receipt - Electronic
Abadie & Schill PC		Certified Mail
555 Rivergate Lane, Ste. B4-180	Mail Service:	Certified
Durango, CO 81301	Reference #:	4230.02 - 25186 The Dude
	Postage:	\$2.04
	Certified Mail Fees:	\$7.47
Transaction created by: abadieschill	Status:	Returned to Sender
User ID: 21902		
Firm Mailing Book ID: None		
Batch ID: 303192		

Transaction History

Event Description	Event Date	Details
USPS® Certified Mail	02-20-2025 01:40 PM	[USPS] - PRESHIPMENT INFO SENT USPS AWAITS ITEM at DURANGO,CO
USPS® Certified Mail	02-20-2025 10:16 PM	[USPS] - ORIGIN ACCEPTANCE at DURANGO,CO
USPS® Certified Mail	02-20-2025 11:31 PM	[USPS] - PROCESSED THROUGH USPS FACILITY at ALBUQUERQUE,NM
USPS® Certified Mail	02-21-2025 11:06 AM	[USPS] - DEPARTED USPS REGIONAL FACILITY at ALBUQUERQUE,NM
USPS® Certified Mail	02-23-2025 06:29 PM	[USPS] - PROCESSED THROUGH USPS FACILITY at LUBBOCK TX DISTRIBUTION CENTER
USPS® Certified Mail	02-23-2025 07:51 PM	[USPS] - PROCESSED THROUGH USPS FACILITY at LUBBOCK TX DISTRIBUTION CENTER
USPS® Certified Mail	02-24-2025 07:49 AM	[USPS] - DEPARTED USPS REGIONAL FACILITY at LUBBOCK TX DISTRIBUTION CENTER
USPS® Certified Mail	02-24-2025 04:56 PM	[USPS] - VACANT at ARTESIA,NM
USPS® Certified Mail	02-27-2025 11:40 AM	[USPS] - PROCESSED THROUGH USPS FACILITY at OKLAHOMA CITY OK DISTRIBUTION C
USPS® Certified Mail	02-28-2025 08:49 AM	[USPS] - DEPARTED USPS REGIONAL FACILITY at OKLAHOMA CITY OK DISTRIBUTION C
USPS® Certified Mail	03-03-2025 10:54 AM	[USPS] - DELIVERED TO AGENT FRONT DESKMAIL ROOM at DURANGO,CO

Transaction Details

Recipient:	Date Created:	02/20/2025 11:12 AM
Shirley White	USPS Article Number:	9314869904300131852800
P.O. Box 54	Return Receipt Article Number:	Not Applicable
Salt Flat, TX 79847		
Sender:	Service Options:	Return Receipt - Electronic
Abadie & Schill PC		Certified Mail
555 Rivergate Lane, Ste. B4-180	Mail Service:	Certified
Durango, CO 81301	Reference #:	4230.02 - 25186 The Dude
	Postage:	\$2.04
	Certified Mail Fees:	\$7.47
Transaction created by: abadieschill	Status:	Returned to Sender
User ID: 21902		
Firm Mailing Book ID: None		
Batch ID: 303192		

Transaction History

Event Description	Event Date	Details
USPS® Certified Mail	02-20-2025 01:40 PM	[USPS] - PRESHIPMENT INFO SENT USPS AWAITS ITEM at DURANGO,CO
USPS® Certified Mail	02-20-2025 10:16 PM	[USPS] - ORIGIN ACCEPTANCE at DURANGO,CO
USPS® Certified Mail	02-20-2025 11:31 PM	[USPS] - PROCESSED THROUGH USPS FACILITY at ALBUQUERQUE,NM
USPS® Certified Mail	02-21-2025 11:06 AM	[USPS] - DEPARTED USPS REGIONAL FACILITY at ALBUQUERQUE,NM
USPS® Certified Mail	02-21-2025 07:16 PM	[USPS] - PROCESSED THROUGH USPS FACILITY at EL PASO TX DISTRIBUTION CENTER
USPS® Certified Mail	02-22-2025 08:34 AM	[USPS] - ARRIVAL AT UNIT at DELL CITY,TX
USPS® Certified Mail	02-22-2025 08:48 AM	[USPS] - ADDRESSEE UNKNOWN at SALT FLAT,TX
USPS® Certified Mail	02-22-2025 12:02 PM	[USPS] - RETURN TO SENDER PROCESSED at DELL CITY,TX
USPS® Certified Mail	02-23-2025 03:03 PM	[USPS] - PROCESSED THROUGH USPS FACILITY at ALBUQUERQUE NM DISTRIBUTION
USPS® Certified Mail	02-23-2025 10:50 PM	[USPS] - DEPARTED USPS REGIONAL FACILITY at ALBUQUERQUE NM DISTRIBUTION CEN
USPS® Certified Mail	02-23-2025 11:43 PM	[USPS] - DEPARTED USPS REGIONAL FACILITY at ALBUQUERQUE NM DISTRIBUTION CEN
USPS® Certified Mail	02-23-2025 11:54 PM	[USPS] - ARRIVED AT USPS REGIONAL FACILITY at ALBUQUERQUE,NM
USPS® Certified Mail	02-24-2025 12:13 AM	[USPS] - DEPARTED USPS REGIONAL FACILITY at ALBUQUERQUE,NM
USPS® Certified Mail	02-24-2025 04:41 AM	[USPS] - ARRIVE USPS FACILITY at DURANGO,CO
USPS® Certified Mail	02-24-2025 10:31 AM	[USPS] - DELIVERED TO AGENT FRONT DESKMAIL ROOM at DURANGO,CO

Transaction Details

Recipient:	Date Created:	02/20/2025 11:12 AM
Viola Nelson	USPS Article Number:	9314869904300131852794
P.O. Box 54	Return Receipt Article Number:	Not Applicable
Salt Flat, TX 79847		
Sender:	Service Options:	Return Receipt - Electronic
Abadie & Schill PC		Certified Mail
555 Rivergate Lane, Ste. B4-180	Mail Service:	Certified
Durango, CO 81301	Reference #:	4230.02 - 25186 The Dude
	Postage:	\$2.04
	Certified Mail Fees:	\$7.47
Transaction created by: abadieschill	Status:	Returned to Sender
User ID: 21902		
Firm Mailing Book ID: None		
Batch ID: 303192		

Transaction History

Event Description	Event Date	Details
USPS® Certified Mail	02-20-2025 01:40 PM	[USPS] - PRESHIPMENT INFO SENT USPS AWAITS ITEM at DURANGO,CO
USPS® Certified Mail	02-20-2025 10:16 PM	[USPS] - ORIGIN ACCEPTANCE at DURANGO,CO
USPS® Certified Mail	02-20-2025 11:31 PM	[USPS] - PROCESSED THROUGH USPS FACILITY at ALBUQUERQUE,NM
USPS® Certified Mail	02-21-2025 11:06 AM	[USPS] - DEPARTED USPS REGIONAL FACILITY at ALBUQUERQUE,NM
USPS® Certified Mail	02-21-2025 07:18 PM	[USPS] - PROCESSED THROUGH USPS FACILITY at EL PASO TX DISTRIBUTION CENTER
USPS® Certified Mail	02-22-2025 08:35 AM	[USPS] - ARRIVAL AT UNIT at DELL CITY,TX
USPS® Certified Mail	02-22-2025 08:48 AM	[USPS] - ADDRESSEE UNKNOWN at SALT FLAT,TX
USPS® Certified Mail	02-22-2025 12:02 PM	[USPS] - RETURN TO SENDER PROCESSED at DELL CITY,TX
USPS® Certified Mail	02-23-2025 02:59 PM	[USPS] - PROCESSED THROUGH USPS FACILITY at ALBUQUERQUE NM DISTRIBUTION
USPS® Certified Mail	02-23-2025 10:50 PM	[USPS] - DEPARTED USPS REGIONAL FACILITY at ALBUQUERQUE NM DISTRIBUTION CEN
USPS® Certified Mail	02-23-2025 11:43 PM	[USPS] - DEPARTED USPS REGIONAL FACILITY at ALBUQUERQUE NM DISTRIBUTION CEN
USPS® Certified Mail	02-23-2025 11:54 PM	[USPS] - ARRIVED AT USPS REGIONAL FACILITY at ALBUQUERQUE,NM
USPS® Certified Mail	02-24-2025 12:13 AM	[USPS] - DEPARTED USPS REGIONAL FACILITY at ALBUQUERQUE,NM
USPS® Certified Mail	02-24-2025 04:41 AM	[USPS] - ARRIVE USPS FACILITY at DURANGO,CO
USPS® Certified Mail	02-24-2025 10:31 AM	[USPS] - DELIVERED TO AGENT FRONT DESKMAIL ROOM at DURANGO,CO

Transaction Details

Recipient: MaryBelle DeLeon 1107 Irving Street Carlsbad, NM 88220	Date Created: USPS Article Number: Return Receipt Article Number:	02/20/2025 11:12 AM 9314869904300131852664 Not Applicable
Sender: Abadie & Schill PC 555 Rivergate Lane, Ste. B4-180 Durango, CO 81301	Service Options: Mail Service: Reference #: Postage: Certified Mail Fees: Status:	Return Receipt - Electronic Certified Mail Certified 4230.02 - 25186 The Dude \$2.04 \$7.47 Returned to Sender
Transaction created by: User ID: Firm Mailing Book ID: Batch ID:	abadieschill 21902 None 303192	

Transaction History

Event Description	Event Date	Details
USPS® Certified Mail	02-20-2025 01:40 PM	[USPS] - PRESHIPMENT INFO SENT USPS AWAITS ITEM at DURANGO,CO
USPS® Certified Mail	02-20-2025 10:15 PM	[USPS] - ORIGIN ACCEPTANCE at DURANGO,CO
USPS® Certified Mail	02-20-2025 11:30 PM	[USPS] - PROCESSED THROUGH USPS FACILITY at ALBUQUERQUE,NM
USPS® Certified Mail	02-21-2025 11:06 AM	[USPS] - DEPARTED USPS REGIONAL FACILITY at ALBUQUERQUE,NM
USPS® Certified Mail	02-22-2025 06:20 PM	[USPS] - PROCESSED THROUGH USPS FACILITY at LUBBOCK TX DISTRIBUTION CENTER
USPS® Certified Mail	02-22-2025 10:21 PM	[USPS] - PROCESSED THROUGH USPS FACILITY at LUBBOCK TX DISTRIBUTION CENTER
USPS® Certified Mail	02-24-2025 06:59 PM	[USPS] - ADDRESSEE UNKNOWN at CARLSBAD,NM
USPS® Certified Mail	02-27-2025 09:57 AM	[USPS] - PROCESSED THROUGH USPS FACILITY at OKLAHOMA CITY OK DISTRIBUTION C
USPS® Certified Mail	02-28-2025 08:49 AM	[USPS] - DEPARTED USPS REGIONAL FACILITY at OKLAHOMA CITY OK DISTRIBUTION C
USPS® Certified Mail	03-03-2025 10:54 AM	[USPS] - DELIVERED TO AGENT FRONT DESKMAIL ROOM at DURANGO,CO

Transaction Details

Recipient:	Date Created:	02/20/2025 11:12 AM
Janeth Perry	USPS Article Number:	9314869904300131852534
P.O. Box 532	Return Receipt Article Number:	Not Applicable
Van Buren, AR 72957		
Sender:	Service Options:	Return Receipt - Electronic
Abadie & Schill PC		Certified Mail
555 Rivergate Lane, Ste. B4-180	Mail Service:	Certified
Durango, CO 81301	Reference #:	4230.02 - 25186 The Dude
	Postage:	\$2.04
	Certified Mail Fees:	\$7.47
Transaction created by: abadieschill	Status:	Returned to Sender
User ID: 21902		
Firm Mailing Book ID: None		
Batch ID: 303192		

Transaction History

Event Description	Event Date	Details
USPS® Certified Mail	02-20-2025 01:40 PM	[USPS] - PRESHIPMENT INFO SENT USPS AWAITS ITEM at DURANGO,CO
USPS® Certified Mail	02-20-2025 10:15 PM	[USPS] - ORIGIN ACCEPTANCE at DURANGO,CO
USPS® Certified Mail	02-20-2025 11:30 PM	[USPS] - PROCESSED THROUGH USPS FACILITY at ALBUQUERQUE,NM
USPS® Certified Mail	02-21-2025 12:47 AM	[USPS] - PROCESSED THROUGH USPS FACILITY at ALBUQUERQUE,NM
USPS® Certified Mail	02-21-2025 11:06 AM	[USPS] - DEPARTED USPS REGIONAL FACILITY at ALBUQUERQUE,NM
USPS® Certified Mail	02-22-2025 01:45 PM	[USPS] - PROCESSED THROUGH USPS FACILITY at FAYETTEVILLE AR DISTRIBUTION CE
USPS® Certified Mail	02-25-2025 10:02 AM	[USPS] - ARRIVAL AT UNIT at VAN BUREN,AR
USPS® Certified Mail	02-25-2025 10:06 AM	[USPS] - AVAILABLE FOR PICKUP at VAN BUREN,AR
USPS® Certified Mail	02-25-2025 10:17 AM	[USPS] - VACANT at VAN BUREN,AR
USPS® Certified Mail	02-27-2025 11:35 AM	[USPS] - PROCESSED THROUGH USPS FACILITY at OKLAHOMA CITY OK DISTRIBUTION C
USPS® Certified Mail	02-28-2025 08:49 AM	[USPS] - DEPARTED USPS REGIONAL FACILITY at OKLAHOMA CITY OK DISTRIBUTION C
USPS® Certified Mail	03-02-2025 03:24 PM	[USPS] - PROCESSED THROUGH USPS FACILITY at ALBUQUERQUE,NM
USPS® Certified Mail	03-02-2025 08:10 PM	[USPS] - PROCESSED THROUGH USPS FACILITY at ALBUQUERQUE,NM
USPS® Certified Mail	03-03-2025 10:55 AM	[USPS] - DELIVERED TO AGENT FRONT DESKMAIL ROOM at DURANGO,CO

Transaction Details

Recipient:	Date Created:	02/20/2025 11:12 AM
Michael Collier	USPS Article Number:	9314869904300131853371
332 W. Main Street	Return Receipt Article Number:	Not Applicable
Vernal, UT 84078		
Sender:	Service Options:	Return Receipt - Electronic
Abadie & Schill PC		Certified Mail
555 Rivergate Lane, Ste. B4-180	Mail Service:	Certified
Durango, CO 81301	Reference #:	4230.02 - 25186 The Dude
	Postage:	\$2.04
	Certified Mail Fees:	\$7.47
Transaction created by: abadieschill	Status:	To be Returned
User ID: 21902		
Firm Mailing Book ID: None		
Batch ID: 303192		

Transaction History

Event Description	Event Date	Details
USPS® Certified Mail	02-20-2025 01:40 PM	[USPS] - PRESHIPMENT INFO SENT USPS AWAITS ITEM at DURANGO,CO
USPS® Certified Mail	02-20-2025 10:15 PM	[USPS] - ORIGIN ACCEPTANCE at DURANGO,CO
USPS® Certified Mail	02-20-2025 11:30 PM	[USPS] - PROCESSED THROUGH USPS FACILITY at ALBUQUERQUE,NM
USPS® Certified Mail	02-21-2025 11:06 AM	[USPS] - DEPARTED USPS REGIONAL FACILITY at ALBUQUERQUE,NM
USPS® Certified Mail	02-22-2025 03:46 PM	[USPS] - PROCESSED THROUGH USPS FACILITY at SALT LAKE CITY UT DISTRIBUTION
USPS® Certified Mail	02-22-2025 07:50 PM	[USPS] - PROCESSED THROUGH USPS FACILITY at SALT LAKE CITY UT DISTRIBUTION
USPS® Certified Mail	02-24-2025 03:43 PM	[USPS] - REFUSED at VERNAL,UT
USPS® Certified Mail	02-25-2025 04:42 PM	[USPS] - RETURN TO SENDER at VERNAL,UT

Transaction Details

Recipient:	Date Created:	02/20/2025 11:12 AM
Antonio J. Hernandez Rev. Trust	USPS Article Number:	9314869904300131853265
1104 W. Riverside Drive	Return Receipt Article Number:	Not Applicable
Carlsbad, NM 88220		
Sender:	Service Options:	Return Receipt - Electronic
Abadie & Schill PC		Certified Mail
555 Rivergate Lane, Ste. B4-180	Mail Service:	Certified
Durango, CO 81301	Reference #:	4230.02 - 25186 The Dude
	Postage:	\$2.04
	Certified Mail Fees:	\$7.47
Transaction created by: abadieschill	Status:	To be Returned
User ID: 21902		
Firm Mailing Book ID: None		
Batch ID: 303192		

Transaction History

Event Description	Event Date	Details
USPS® Certified Mail	02-20-2025 01:40 PM	[USPS] - PRESHIPMENT INFO SENT USPS AWAITS ITEM at DURANGO,CO
USPS® Certified Mail	02-20-2025 10:15 PM	[USPS] - ORIGIN ACCEPTANCE at DURANGO,CO
USPS® Certified Mail	02-20-2025 11:30 PM	[USPS] - PROCESSED THROUGH USPS FACILITY at ALBUQUERQUE,NM
USPS® Certified Mail	02-21-2025 11:06 AM	[USPS] - DEPARTED USPS REGIONAL FACILITY at ALBUQUERQUE,NM
USPS® Certified Mail	02-22-2025 06:20 PM	[USPS] - PROCESSED THROUGH USPS FACILITY at LUBBOCK TX DISTRIBUTION CENTER
USPS® Certified Mail	02-22-2025 10:21 PM	[USPS] - PROCESSED THROUGH USPS FACILITY at LUBBOCK TX DISTRIBUTION CENTER
USPS® Certified Mail	02-24-2025 12:59 PM	[USPS] - NO AUTHORIZED RECIPIENT AVAILABLE at CARLSBAD,NM
USPS® Certified Mail	02-25-2025 09:10 AM	[USPS] - FORWARD EXPIRED at CARLSBAD,NM
USPS® Certified Mail	02-27-2025 12:12 PM	[USPS] - PROCESSED THROUGH USPS FACILITY at OKLAHOMA CITY OK DISTRIBUTION C
USPS® Certified Mail	02-28-2025 08:49 AM	[USPS] - DEPARTED USPS REGIONAL FACILITY at OKLAHOMA CITY OK DISTRIBUTION C

Transaction Details

Recipient:	Date Created:	02/20/2025 11:12 AM
Martha Ewing and Cecil Brininstool Trust	USPS Article Number:	9314869904300131853241
708 W. Riverside Drive	Return Receipt Article Number:	Not Applicable
Carlsbad, NM 88220		
Sender:	Service Options:	Return Receipt - Electronic
Abadie & Schill PC		Certified Mail
555 Rivergate Lane, Ste. B4-180	Mail Service:	Certified
Durango, CO 81301	Reference #:	4230.02 - 25186 The Dude
	Postage:	\$2.04
	Certified Mail Fees:	\$7.47
Transaction created by: abadieschill	Status:	To be Returned
User ID: 21902		
Firm Mailing Book ID: None		
Batch ID: 303192		

Transaction History

Event Description	Event Date	Details
USPS® Certified Mail	02-20-2025 01:40 PM	[USPS] - PRESHIPMENT INFO SENT USPS AWAITS ITEM at DURANGO,CO
USPS® Certified Mail	02-20-2025 10:17 PM	[USPS] - ORIGIN ACCEPTANCE at DURANGO,CO
USPS® Certified Mail	02-20-2025 11:32 PM	[USPS] - PROCESSED THROUGH USPS FACILITY at ALBUQUERQUE,NM
USPS® Certified Mail	02-21-2025 11:06 AM	[USPS] - DEPARTED USPS REGIONAL FACILITY at ALBUQUERQUE,NM
USPS® Certified Mail	02-22-2025 06:20 PM	[USPS] - PROCESSED THROUGH USPS FACILITY at LUBBOCK TX DISTRIBUTION CENTER
USPS® Certified Mail	02-22-2025 10:22 PM	[USPS] - PROCESSED THROUGH USPS FACILITY at LUBBOCK TX DISTRIBUTION CENTER
USPS® Certified Mail	02-24-2025 12:34 PM	[USPS] - FORWARD EXPIRED at CARLSBAD,NM
USPS® Certified Mail	02-27-2025 12:11 PM	[USPS] - PROCESSED THROUGH USPS FACILITY at OKLAHOMA CITY OK DISTRIBUTION C
USPS® Certified Mail	02-28-2025 08:49 AM	[USPS] - DEPARTED USPS REGIONAL FACILITY at OKLAHOMA CITY OK DISTRIBUTION C

Transaction Details

Recipient:	Date Created:	02/20/2025 11:12 AM
Lloyd and Christine Gorrell	USPS Article Number:	9314869904300131853050
c/o Arthur A. Gorrell Jr.	Return Receipt Article Number:	Not Applicable
1211 W. Riverside Dr.		
Carlsbad, NM 88220	Service Options:	Return Receipt - Electronic
		Certified Mail
Sender:	Mail Service:	Certified
Abadie & Schill PC	Reference #:	4230.02 - 25186 The Dude
555 Rivergate Lane, Ste. B4-180	Postage:	\$2.04
Durango, CO 81301	Certified Mail Fees:	\$7.47
	Status:	To be Returned
Transaction created by:	abadieschill	
User ID:	21902	
Firm Mailing Book ID:	None	
Batch ID:	303192	

Transaction History

Event Description	Event Date	Details
USPS® Certified Mail	02-20-2025 01:40 PM	[USPS] - PRESHIPMENT INFO SENT USPS AWAITS ITEM at DURANGO,CO
USPS® Certified Mail	02-20-2025 10:21 PM	[USPS] - ORIGIN ACCEPTANCE at DURANGO,CO
USPS® Certified Mail	02-20-2025 11:36 PM	[USPS] - PROCESSED THROUGH USPS FACILITY at ALBUQUERQUE,NM
USPS® Certified Mail	02-21-2025 11:06 AM	[USPS] - DEPARTED USPS REGIONAL FACILITY at ALBUQUERQUE,NM
USPS® Certified Mail	02-22-2025 06:20 PM	[USPS] - PROCESSED THROUGH USPS FACILITY at LUBBOCK TX DISTRIBUTION CENTER
USPS® Certified Mail	02-22-2025 10:28 PM	[USPS] - PROCESSED THROUGH USPS FACILITY at LUBBOCK TX DISTRIBUTION CENTER
USPS® Certified Mail	02-25-2025 11:47 PM	[USPS] - PROCESSED THROUGH USPS FACILITY at LUBBOCK TX DISTRIBUTION CENTER
USPS® Certified Mail	02-26-2025 03:47 AM	[USPS] - DEPARTED USPS REGIONAL FACILITY at LUBBOCK TX DISTRIBUTION CENTER
USPS® Certified Mail	02-26-2025 08:28 AM	[USPS] - ARRIVAL AT UNIT at CARLSBAD,NM
USPS® Certified Mail	02-26-2025 08:39 AM	[USPS] - OUT FOR DELIVERY at CARLSBAD,NM
USPS® Certified Mail	02-26-2025 09:03 AM	[USPS] - FORWARD EXPIRED at CARLSBAD,NM
USPS® Certified Mail	02-28-2025 11:55 AM	[USPS] - PROCESSED THROUGH USPS FACILITY at OKLAHOMA CITY OK DISTRIBUTION C
USPS® Certified Mail	03-01-2025 09:09 AM	[USPS] - DEPARTED USPS REGIONAL FACILITY at OKLAHOMA CITY OK DISTRIBUTION C

Transaction Details

Recipient:	Date Created:	02/20/2025 11:12 AM
Floyd J. Reich	USPS Article Number:	9314869904300131853005
900 N. Colorado	Return Receipt Article Number:	Not Applicable
Whitney, TX 76692		
Sender:	Service Options:	Return Receipt - Electronic
Abadie & Schill PC		Certified Mail
555 Rivergate Lane, Ste. B4-180	Mail Service:	Certified
Durango, CO 81301	Reference #:	4230.02 - 25186 The Dude
	Postage:	\$2.04
	Certified Mail Fees:	\$7.47
Transaction created by: abadieschill	Status:	To be Returned
User ID: 21902		
Firm Mailing Book ID: None		
Batch ID: 303192		

Transaction History

Event Description	Event Date	Details
USPS® Certified Mail	02-20-2025 01:40 PM	[USPS] - PRESHIPMENT INFO SENT USPS AWAITS ITEM at DURANGO,CO
USPS® Certified Mail	02-20-2025 10:16 PM	[USPS] - ORIGIN ACCEPTANCE at DURANGO,CO
USPS® Certified Mail	02-20-2025 11:31 PM	[USPS] - PROCESSED THROUGH USPS FACILITY at ALBUQUERQUE,NM
USPS® Certified Mail	02-21-2025 11:06 AM	[USPS] - DEPARTED USPS REGIONAL FACILITY at ALBUQUERQUE,NM
USPS® Certified Mail	02-22-2025 08:49 AM	[USPS] - PROCESSED THROUGH USPS FACILITY at FORT WORTH TX DISTRIBUTION CENT
USPS® Certified Mail	02-22-2025 09:31 PM	[USPS] - PROCESSED THROUGH USPS FACILITY at FORT WORTH TX DISTRIBUTION CENT
USPS® Certified Mail	02-22-2025 10:07 PM	[USPS] - DEPARTED USPS REGIONAL FACILITY at FORT WORTH TX DISTRIBUTION CENT
USPS® Certified Mail	02-24-2025 07:51 AM	[USPS] - ARRIVAL AT UNIT at WHITNEY,TX
USPS® Certified Mail	02-24-2025 08:02 AM	[USPS] - OUT FOR DELIVERY at WHITNEY,TX
USPS® Certified Mail	02-24-2025 10:38 AM	[USPS] - ADDRESSEE UNKNOWN at WHITNEY,TX

Transaction Details

Recipient:	Date Created:	02/20/2025 11:12 AM
A.A. Gorrell Jr and Helen Revocable Trust	USPS Article Number:	9314869904300131852985
c/o Arthur A. Gorrell Jr.	Return Receipt Article Number:	Not Applicable
1211 W. Riverside Dr.		
Carlsbad, NM 88220	Service Options:	Return Receipt - Electronic
		Certified Mail
Sender:	Mail Service:	Certified
Abadie & Schill PC	Reference #:	4230.02 - 25186 The Dude
555 Rivergate Lane, Ste. B4-180	Postage:	\$2.04
Durango, CO 81301	Certified Mail Fees:	\$7.47
	Status:	To be Returned
Transaction created by:	abadieschill	
User ID:	21902	
Firm Mailing Book ID:	None	
Batch ID:	303192	

Transaction History

Event Description	Event Date	Details
USPS® Certified Mail	02-20-2025 01:40 PM	[USPS] - PRESHIPMENT INFO SENT USPS AWAITS ITEM at DURANGO,CO
USPS® Certified Mail	02-20-2025 10:16 PM	[USPS] - ORIGIN ACCEPTANCE at DURANGO,CO
USPS® Certified Mail	02-20-2025 11:31 PM	[USPS] - PROCESSED THROUGH USPS FACILITY at ALBUQUERQUE,NM
USPS® Certified Mail	02-21-2025 11:06 AM	[USPS] - DEPARTED USPS REGIONAL FACILITY at ALBUQUERQUE,NM
USPS® Certified Mail	02-22-2025 06:20 PM	[USPS] - PROCESSED THROUGH USPS FACILITY at LUBBOCK TX DISTRIBUTION CENTER
USPS® Certified Mail	02-25-2025 11:47 PM	[USPS] - PROCESSED THROUGH USPS FACILITY at LUBBOCK TX DISTRIBUTION CENTER
USPS® Certified Mail	02-26-2025 03:47 AM	[USPS] - DEPARTED USPS REGIONAL FACILITY at LUBBOCK TX DISTRIBUTION CENTER
USPS® Certified Mail	02-26-2025 08:28 AM	[USPS] - ARRIVAL AT UNIT at CARLSBAD,NM
USPS® Certified Mail	02-26-2025 08:39 AM	[USPS] - OUT FOR DELIVERY at CARLSBAD,NM
USPS® Certified Mail	02-26-2025 09:03 AM	[USPS] - FORWARD EXPIRED at CARLSBAD,NM
USPS® Certified Mail	02-28-2025 11:55 AM	[USPS] - PROCESSED THROUGH USPS FACILITY at OKLAHOMA CITY OK DISTRIBUTION C
USPS® Certified Mail	03-01-2025 09:09 AM	[USPS] - DEPARTED USPS REGIONAL FACILITY at OKLAHOMA CITY OK DISTRIBUTION C

Transaction Details

Recipient:	Date Created:	02/20/2025 11:12 AM
Estate of Lula T. Gorrell	USPS Article Number:	9314869904300131852978
c/o Arthur A. Gorrell Jr.	Return Receipt Article Number:	Not Applicable
1211 W. Riverside Dr.		
Carlsbad, NM 88220	Service Options:	Return Receipt - Electronic
		Certified Mail
Sender:	Mail Service:	Certified
Abadie & Schill PC	Reference #:	4230.02 - 25186 The Dude
555 Rivergate Lane, Ste. B4-180	Postage:	\$2.04
Durango, CO 81301	Certified Mail Fees:	\$7.47
	Status:	To be Returned
Transaction created by:	abadieschill	
User ID:	21902	
Firm Mailing Book ID:	None	
Batch ID:	303192	

Transaction History

Event Description	Event Date	Details
USPS® Certified Mail	02-20-2025 01:40 PM	[USPS] - PRESHIPMENT INFO SENT USPS AWAITS ITEM at DURANGO,CO
USPS® Certified Mail	02-20-2025 10:16 PM	[USPS] - ORIGIN ACCEPTANCE at DURANGO,CO
USPS® Certified Mail	02-20-2025 11:31 PM	[USPS] - PROCESSED THROUGH USPS FACILITY at ALBUQUERQUE,NM
USPS® Certified Mail	02-21-2025 11:06 AM	[USPS] - DEPARTED USPS REGIONAL FACILITY at ALBUQUERQUE,NM
USPS® Certified Mail	02-22-2025 06:20 PM	[USPS] - PROCESSED THROUGH USPS FACILITY at LUBBOCK TX DISTRIBUTION CENTER
USPS® Certified Mail	02-22-2025 10:22 PM	[USPS] - PROCESSED THROUGH USPS FACILITY at LUBBOCK TX DISTRIBUTION CENTER
USPS® Certified Mail	02-24-2025 03:13 PM	[USPS] - NO AUTHORIZED RECIPIENT AVAILABLE at CARLSBAD,NM
USPS® Certified Mail	02-25-2025 09:10 AM	[USPS] - FORWARD EXPIRED at CARLSBAD,NM
USPS® Certified Mail	02-27-2025 12:12 PM	[USPS] - PROCESSED THROUGH USPS FACILITY at OKLAHOMA CITY OK DISTRIBUTION C
USPS® Certified Mail	02-28-2025 08:49 AM	[USPS] - DEPARTED USPS REGIONAL FACILITY at OKLAHOMA CITY OK DISTRIBUTION C
USPS® Certified Mail	03-02-2025 03:25 PM	[USPS] - PROCESSED THROUGH USPS FACILITY at ALBUQUERQUE,NM

Transaction Details

Recipient:	Date Created:	02/20/2025 11:12 AM
Ernestine P. Lara	USPS Article Number:	9314869904300131852947
206 Welshire	Return Receipt Article Number:	Not Applicable
Carlsbad, NM 88220		
Sender:	Service Options:	Return Receipt - Electronic
Abadie & Schill PC		Certified Mail
555 Rivergate Lane, Ste. B4-180	Mail Service:	Certified
Durango, CO 81301	Reference #:	4230.02 - 25186 The Dude
	Postage:	\$2.04
	Certified Mail Fees:	\$7.47
Transaction created by: abadieschill	Status:	To be Returned
User ID: 21902		
Firm Mailing Book ID: None		
Batch ID: 303192		

Transaction History

Event Description	Event Date	Details
USPS® Certified Mail	02-20-2025 01:40 PM	[USPS] - PRESHIPMENT INFO SENT USPS AWAITS ITEM at DURANGO,CO
USPS® Certified Mail	02-22-2025 06:20 PM	[USPS] - PROCESSED THROUGH USPS FACILITY at LUBBOCK TX DISTRIBUTION CENTER
USPS® Certified Mail	02-22-2025 10:22 PM	[USPS] - PROCESSED THROUGH USPS FACILITY at LUBBOCK TX DISTRIBUTION CENTER
USPS® Certified Mail	02-24-2025 01:14 PM	[USPS] - NO SUCH NUMBER at CARLSBAD,NM
USPS® Certified Mail	02-27-2025 12:25 PM	[USPS] - PROCESSED THROUGH USPS FACILITY at OKLAHOMA CITY OK DISTRIBUTION C
USPS® Certified Mail	02-28-2025 08:49 AM	[USPS] - DEPARTED USPS REGIONAL FACILITY at OKLAHOMA CITY OK DISTRIBUTION C
USPS® Certified Mail	03-02-2025 03:25 PM	[USPS] - PROCESSED THROUGH USPS FACILITY at ALBUQUERQUE,NM
USPS® Certified Mail	03-02-2025 11:24 PM	[USPS] - DEPARTED USPS REGIONAL FACILITY at ALBUQUERQUE,NM

Transaction Details

Recipient:	Date Created:	02/20/2025 11:12 AM
Jack D. Grice and Eva Grice	USPS Article Number:	9314869904300131852886
111 S. James, #7	Return Receipt Article Number:	Not Applicable
Carlsbad, NM 88220		
Sender:	Service Options:	Return Receipt - Electronic
Abadie & Schill PC		Certified Mail
555 Rivergate Lane, Ste. B4-180	Mail Service:	Certified
Durango, CO 81301	Reference #:	4230.02 - 25186 The Dude
	Postage:	\$2.04
	Certified Mail Fees:	\$7.47
Transaction created by: abadieschill	Status:	To be Returned
User ID: 21902		
Firm Mailing Book ID: None		
Batch ID: 303192		

Transaction History

Event Description	Event Date	Details
USPS® Certified Mail	02-20-2025 01:40 PM	[USPS] - PRESHIPMENT INFO SENT USPS AWAITS ITEM at DURANGO,CO
USPS® Certified Mail	02-20-2025 10:16 PM	[USPS] - ORIGIN ACCEPTANCE at DURANGO,CO
USPS® Certified Mail	02-20-2025 11:31 PM	[USPS] - PROCESSED THROUGH USPS FACILITY at ALBUQUERQUE,NM
USPS® Certified Mail	02-21-2025 11:06 AM	[USPS] - DEPARTED USPS REGIONAL FACILITY at ALBUQUERQUE,NM
USPS® Certified Mail	02-22-2025 06:20 PM	[USPS] - PROCESSED THROUGH USPS FACILITY at LUBBOCK TX DISTRIBUTION CENTER
USPS® Certified Mail	02-22-2025 10:22 PM	[USPS] - PROCESSED THROUGH USPS FACILITY at LUBBOCK TX DISTRIBUTION CENTER
USPS® Certified Mail	02-24-2025 09:24 AM	[USPS] - NO SUCH NUMBER at CARLSBAD,NM
USPS® Certified Mail	02-27-2025 12:25 PM	[USPS] - PROCESSED THROUGH USPS FACILITY at OKLAHOMA CITY OK DISTRIBUTION C
USPS® Certified Mail	02-28-2025 08:49 AM	[USPS] - DEPARTED USPS REGIONAL FACILITY at OKLAHOMA CITY OK DISTRIBUTION C
USPS® Certified Mail	03-02-2025 03:25 PM	[USPS] - PROCESSED THROUGH USPS FACILITY at ALBUQUERQUE,NM

Transaction Details

Recipient:	Date Created:	02/20/2025 11:12 AM
Estate of Milton R. Smith	USPS Article Number:	9314869904300131852879
c/o Natalie Smith Buck	Return Receipt Article Number:	Not Applicable
108 W. Alicante		
Santa Fe, NM 87501	Service Options:	Return Receipt - Electronic
		Certified Mail
Sender:	Mail Service:	Certified
Abadie & Schill PC	Reference #:	4230.02 - 25186 The Dude
555 Rivergate Lane, Ste. B4-180	Postage:	\$2.04
Durango, CO 81301	Certified Mail Fees:	\$7.47
	Status:	To be Returned
Transaction created by:	abadieschill	
User ID:	21902	
Firm Mailing Book ID:	None	
Batch ID:	303192	

Transaction History

Event Description	Event Date	Details
USPS® Certified Mail	02-20-2025 01:40 PM	[USPS] - PRESHIPMENT INFO SENT USPS AWAITS ITEM at DURANGO,CO
USPS® Certified Mail	02-20-2025 10:16 PM	[USPS] - ORIGIN ACCEPTANCE at DURANGO,CO
USPS® Certified Mail	02-20-2025 11:31 PM	[USPS] - PROCESSED THROUGH USPS FACILITY at ALBUQUERQUE,NM
USPS® Certified Mail	02-21-2025 11:06 AM	[USPS] - DEPARTED USPS REGIONAL FACILITY at ALBUQUERQUE,NM
USPS® Certified Mail	02-21-2025 08:22 PM	[USPS] - PROCESSED THROUGH USPS FACILITY at ALBUQUERQUE,NM
USPS® Certified Mail	02-22-2025 09:24 AM	[USPS] - ADDRESSEE UNKNOWN at SANTA FE,NM

Transaction Details

Recipient: Jennifer M. Mitchell and John J. Mitchell III 312 L. Street Carlsbad, NM 88220	Date Created: USPS Article Number: Return Receipt Article Number:	02/20/2025 11:12 AM 9314869904300131852862 Not Applicable
Sender: Abadie & Schill PC 555 Rivergate Lane, Ste. B4-180 Durango, CO 81301	Service Options: Mail Service: Reference #: Postage: Certified Mail Fees: Status:	Return Receipt - Electronic Certified Mail Certified 4230.02 - 25186 The Dude \$2.04 \$7.47 To be Returned
Transaction created by: User ID: Firm Mailing Book ID: Batch ID:	abadieschill 21902 None 303192	

Transaction History

Event Description	Event Date	Details
USPS® Certified Mail	02-20-2025 01:40 PM	[USPS] - PRESHIPMENT INFO SENT USPS AWAITS ITEM at DURANGO,CO
USPS® Certified Mail	02-20-2025 10:16 PM	[USPS] - ORIGIN ACCEPTANCE at DURANGO,CO
USPS® Certified Mail	02-20-2025 11:31 PM	[USPS] - PROCESSED THROUGH USPS FACILITY at ALBUQUERQUE,NM
USPS® Certified Mail	02-21-2025 11:06 AM	[USPS] - DEPARTED USPS REGIONAL FACILITY at ALBUQUERQUE,NM
USPS® Certified Mail	02-22-2025 06:20 PM	[USPS] - PROCESSED THROUGH USPS FACILITY at LUBBOCK TX DISTRIBUTION CENTER
USPS® Certified Mail	02-25-2025 11:47 PM	[USPS] - PROCESSED THROUGH USPS FACILITY at LUBBOCK TX DISTRIBUTION CENTER
USPS® Certified Mail	02-26-2025 03:47 AM	[USPS] - DEPARTED USPS REGIONAL FACILITY at LUBBOCK TX DISTRIBUTION CENTER
USPS® Certified Mail	02-26-2025 08:28 AM	[USPS] - ARRIVAL AT UNIT at CARLSBAD,NM
USPS® Certified Mail	02-26-2025 08:39 AM	[USPS] - OUT FOR DELIVERY at CARLSBAD,NM
USPS® Certified Mail	02-26-2025 09:33 AM	[USPS] - ADDRESSEE UNKNOWN at CARLSBAD,NM
USPS® Certified Mail	02-28-2025 10:11 AM	[USPS] - PROCESSED THROUGH USPS FACILITY at OKLAHOMA CITY OK DISTRIBUTION C
USPS® Certified Mail	03-01-2025 09:09 AM	[USPS] - DEPARTED USPS REGIONAL FACILITY at OKLAHOMA CITY OK DISTRIBUTION C

Transaction Details

Recipient:	Date Created:	02/20/2025 11:12 AM
Gail Leon Doscher	USPS Article Number:	9314869904300131852763
810 West Central Blvd.	Return Receipt Article Number:	Not Applicable
Cape Canaveral , FL 32920		
Sender:	Service Options:	Return Receipt - Electronic
Abadie & Schill PC		Certified Mail
555 Rivergate Lane, Ste. B4-180	Mail Service:	Certified
Durango, CO 81301	Reference #:	4230.02 - 25186 The Dude
	Postage:	\$2.04
	Certified Mail Fees:	\$7.47
Transaction created by: abadieschill	Status:	To be Returned
User ID: 21902		
Firm Mailing Book ID: None		
Batch ID: 303192		

Transaction History

Event Description	Event Date	Details
USPS® Certified Mail	02-20-2025 01:40 PM	[USPS] - PRESHIPMENT INFO SENT USPS AWAITS ITEM at DURANGO,CO
USPS® Certified Mail	02-20-2025 10:16 PM	[USPS] - ORIGIN ACCEPTANCE at DURANGO,CO
USPS® Certified Mail	02-20-2025 11:31 PM	[USPS] - PROCESSED THROUGH USPS FACILITY at ALBUQUERQUE,NM
USPS® Certified Mail	02-21-2025 11:06 AM	[USPS] - DEPARTED USPS REGIONAL FACILITY at ALBUQUERQUE,NM
USPS® Certified Mail	02-22-2025 06:19 PM	[USPS] - PROCESSED THROUGH USPS FACILITY at SEMINOLEORLANDO FL DISTRIBUTIO
USPS® Certified Mail	02-24-2025 11:12 AM	[USPS] - PROCESSED THROUGH USPS FACILITY at SEMINOLEORLANDO FL DISTRIBUTIO
USPS® Certified Mail	02-25-2025 12:58 PM	[USPS] - FORWARD EXPIRED at CAPE CANAVERAL,FL
USPS® Certified Mail	02-28-2025 01:23 AM	[USPS] - PROCESSED THROUGH USPS FACILITY at GAINESVILLE FL DISTRIBUTION CEN

Transaction Details

Recipient:
Sunnyview Developers Inc.
c/o John S. Pike
501 E. Russell
Carlsbad, NM 88220

Sender:
Abadie & Schill PC
555 Rivergate Lane, Ste. B4-180
Durango, CO 81301

Transaction created by: abadieschill
User ID: 21902
Firm Mailing Book ID: None
Batch ID: 303192

Date Created: 02/20/2025 11:12 AM
USPS Article Number: 9314869904300131852695
Return Receipt Article Number: Not Applicable

Service Options: Return Receipt - Electronic
Certified Mail

Mail Service: Certified
Reference #: 4230.02 - 25186 The Dude
Postage: \$2.04
Certified Mail Fees: \$7.47
Status: To be Returned

Transaction History

Event Description	Event Date	Details
USPS® Certified Mail	02-20-2025 01:40 PM	[USPS] - PRESHIPMENT INFO SENT USPS AWAITS ITEM at DURANGO,CO
USPS® Certified Mail	02-20-2025 10:15 PM	[USPS] - ORIGIN ACCEPTANCE at DURANGO,CO
USPS® Certified Mail	02-20-2025 11:30 PM	[USPS] - PROCESSED THROUGH USPS FACILITY at ALBUQUERQUE,NM
USPS® Certified Mail	02-21-2025 11:06 AM	[USPS] - DEPARTED USPS REGIONAL FACILITY at ALBUQUERQUE,NM
USPS® Certified Mail	02-22-2025 06:20 PM	[USPS] - PROCESSED THROUGH USPS FACILITY at LUBBOCK TX DISTRIBUTION CENTER
USPS® Certified Mail	02-22-2025 10:21 PM	[USPS] - PROCESSED THROUGH USPS FACILITY at LUBBOCK TX DISTRIBUTION CENTER
USPS® Certified Mail	02-24-2025 09:29 AM	[USPS] - NO SUCH NUMBER at CARLSBAD,NM
USPS® Certified Mail	02-26-2025 03:37 PM	[USPS] - PROCESSED THROUGH USPS FACILITY at OKLAHOMA CITY OK DISTRIBUTION C
USPS® Certified Mail	02-27-2025 09:03 AM	[USPS] - DEPARTED USPS REGIONAL FACILITY at OKLAHOMA CITY OK DISTRIBUTION C

Transaction Details

Recipient:	Date Created:	02/20/2025 11:12 AM
Joann Greenwood Wright	USPS Article Number:	9314869904300131852619
E 11147 b. Wynsong Dr. B	Return Receipt Article Number:	Not Applicable
Baraboo, WI 53913		
Sender:	Service Options:	Return Receipt - Electronic
Abadie & Schill PC		Certified Mail
555 Rivergate Lane, Ste. B4-180	Mail Service:	Certified
Durango, CO 81301	Reference #:	4230.02 - 25186 The Dude
	Postage:	\$2.04
	Certified Mail Fees:	\$7.47
Transaction created by: abadieschill	Status:	To be Returned
User ID: 21902		
Firm Mailing Book ID: None		
Batch ID: 303192		

Transaction History

Event Description	Event Date	Details
USPS® Certified Mail	02-20-2025 01:40 PM	[USPS] - PRESHIPMENT INFO SENT USPS AWAITS ITEM at DURANGO,CO
USPS® Certified Mail	02-20-2025 10:15 PM	[USPS] - ORIGIN ACCEPTANCE at DURANGO,CO
USPS® Certified Mail	02-20-2025 11:30 PM	[USPS] - PROCESSED THROUGH USPS FACILITY at ALBUQUERQUE,NM
USPS® Certified Mail	02-21-2025 11:06 AM	[USPS] - DEPARTED USPS REGIONAL FACILITY at ALBUQUERQUE,NM
USPS® Certified Mail	02-22-2025 04:58 PM	[USPS] - PROCESSED THROUGH USPS FACILITY at MADISON WI DISTRIBUTION CENTER
USPS® Certified Mail	02-23-2025 01:48 PM	[USPS] - PROCESSED THROUGH USPS FACILITY at MADISON WI DISTRIBUTION CENTER
USPS® Certified Mail	02-25-2025 06:58 AM	[USPS] - ARRIVAL AT UNIT at BARABOO,WI
USPS® Certified Mail	02-25-2025 07:10 AM	[USPS] - OUT FOR DELIVERY at BARABOO,WI
USPS® Certified Mail	02-25-2025 09:04 AM	[USPS] - MOVED LEFT NO ADDRESS at BARABOO,WI
USPS® Certified Mail	02-28-2025 11:29 AM	[USPS] - PROCESSED THROUGH USPS FACILITY at MILWAUKEE WI PROCESSING CENTER
USPS® Certified Mail	03-04-2025 12:40 AM	[USPS] - PROCESSED THROUGH USPS FACILITY at MILWAUKEE WI PROCESSING CENTER

Transaction Details

Recipient:	Date Created:	02/20/2025 11:12 AM
Myrl Jean Angell	USPS Article Number:	9314869904300131852541
1810 Avenida Del Mundo	Return Receipt Article Number:	Not Applicable
Apt 1401		
Coronado, CA 92118	Service Options:	Return Receipt - Electronic
		Certified Mail
Sender:	Mail Service:	Certified
Abadie & Schill PC	Reference #:	4230.02 - 25186 The Dude
555 Rivergate Lane, Ste. B4-180	Postage:	\$2.04
Durango, CO 81301	Certified Mail Fees:	\$7.47
	Status:	To be Returned
Transaction created by: abadieschill		
User ID: 21902		
Firm Mailing Book ID: None		
Batch ID: 303192		

Transaction History

Event Description	Event Date	Details
USPS® Certified Mail	02-20-2025 01:40 PM	[USPS] - PRESHIPMENT INFO SENT USPS AWAITS ITEM at DURANGO,CO
USPS® Certified Mail	02-20-2025 10:15 PM	[USPS] - ORIGIN ACCEPTANCE at DURANGO,CO
USPS® Certified Mail	02-20-2025 11:30 PM	[USPS] - PROCESSED THROUGH USPS FACILITY at ALBUQUERQUE,NM
USPS® Certified Mail	02-21-2025 11:06 AM	[USPS] - DEPARTED USPS REGIONAL FACILITY at ALBUQUERQUE,NM
USPS® Certified Mail	02-22-2025 01:41 PM	[USPS] - PROCESSED THROUGH USPS FACILITY at SAN DIEGO CA DISTRIBUTION CENTE
USPS® Certified Mail	02-24-2025 01:18 AM	[USPS] - PROCESSED THROUGH USPS FACILITY at SAN DIEGO CA DISTRIBUTION CENTE
USPS® Certified Mail	02-24-2025 06:48 PM	[USPS] - FORWARD EXPIRED at CORONADO,CA
USPS® Certified Mail	03-03-2025 09:09 PM	[USPS] - PROCESSED THROUGH USPS FACILITY at SANTA ANA CA DISTRIBUTION CENTE

Transaction Details

Recipient:	Date Created:	02/20/2025 11:12 AM
James C. Williams Jr.	USPS Article Number:	9314869904300131852770
1757 Lee Loop NE	Return Receipt Article Number:	Not Applicable
Rio Rancho, NM 87144		
Sender:	Service Options:	Return Receipt - Electronic
Abadie & Schill PC		Certified Mail
555 Rivergate Lane, Ste. B4-180	Mail Service:	Certified
Durango, CO 81301	Reference #:	4230.02 - 25186 The Dude
	Postage:	\$2.04
	Certified Mail Fees:	\$7.47
Transaction created by: abadieschill	Status:	Forwarded
User ID: 21902		
Firm Mailing Book ID: None		
Batch ID: 303192		

Transaction History

Event Description	Event Date	Details
USPS® Certified Mail	02-20-2025 01:40 PM	[USPS] - PRESHIPMENT INFO SENT USPS AWAITS ITEM at DURANGO,CO
USPS® Certified Mail	02-20-2025 10:16 PM	[USPS] - ORIGIN ACCEPTANCE at DURANGO,CO
USPS® Certified Mail	02-20-2025 11:31 PM	[USPS] - PROCESSED THROUGH USPS FACILITY at ALBUQUERQUE,NM
USPS® Certified Mail	02-21-2025 11:06 AM	[USPS] - DEPARTED USPS REGIONAL FACILITY at ALBUQUERQUE,NM
USPS® Certified Mail	02-22-2025 12:15 AM	[USPS] - PROCESSED THROUGH USPS FACILITY at ALBUQUERQUE,NM
USPS® Certified Mail	02-22-2025 01:06 PM	[USPS] - FORWARDED at RIO RANCHO,NM

AFFIDAVIT OF PUBLICATION

CARLSBAD CURRENT-ARGUS
PO BOX 507
HUTCHINSON, KS 67504-0507

STATE OF NEW MEXICO } SS
COUNTY OF EDDY }

Account Number: 1227
Ad Number: 35900
Description: The Dude 25186
Ad Cost: \$293.19

Sherry Groves, being first duly sworn, says:

That she is the Agent of the the Carlsbad Current-Argus, a Weekly newspaper of general circulation, printed and published in Carlsbad, Eddy County, New Mexico; that the publication, a copy of which is attached hereto, was published in said newspaper on the following dates:

February 22, 2025

That said newspaper was regularly issued and circulated on those dates.
SIGNED:

Sherry Groves

Agent

Subscribed to and sworn to me this 22th day of February 2025.

Leanne Kaufenberg

Leanne Kaufenberg, Notary Public, Redwood County
Minnesota

KAIYA TOOP
ABADIE SCHILL
555 RIVERGATE LANE, SUITE B-4-180
DURANGO, CO 81301
kaiya@abadieschill.com



EXHIBIT
C-3

CASE No. 25186: Notice -- to all parties and persons having any right, title, interest or claim in this case, including owners of working interest, overriding royalty interest, and record title, among others, whether such parties or persons are listed herein or not, as well as notice to all known and unknown heirs, devisees, assigns and successors of such affected parties and persons, which based on reasonable diligence include, NANCY STEINBACK MCPHERSON; LYNDIA STEINBACK GRAHAM; RED RIVER ENERGY PARTNERS LLC; JANETH PERRY; MYRL JEAN ANGELL; ELK RANGE FLAGSHIP LP; BERNARD G. CHAVEZ AND REBECCA L. CHAVEZ; ESTATES OF FRED C. LANCASTER AND LUCILLE P. LANCASTER - C/O BRETT E. LANCASTER; ESTATES OF GARDNER C. MANN AND BRENDA MANN - C/O MARVIN ALBRIGHT; SECURITY FEDERAL SAVINGS AND LOAN ASSOCIATION - C/O TBK BANK; JUDITH GREENWOOD KAMLA; JOANN GREENWOOD WRIGHT; BEVERLY GREENWOOD SCHEPPKE; JONATHAN D. HARPER AND MARTHE E. HARPER - C/O DARRELL HARPER; REYNALDO CARDONA JR.; MARYBELLE DELEON; FRANKLIN DON CHESTER; JAMES TEDDY CHESTER; SUNNYVIEW DEVELOPERS INC. - C/O JOHN S. PIKE; HEIRS OF MICHAEL LEE FISHER - C/O KAY WHITTENBURG; PBEX LLC; MEWBOURNE OIL COMPANY; BALAM RESOURCES LLC; GORDON TATRO; JESTREAM ROYALTY PARTNERS LP; GAIL LEON DOSCHER; JAMES C. WILLIAMS JR.; GEORGIA SMITH; VIOLA NELSON; SHIRLEY WHITE; STEPHEN M. YOUNG; GEORGE B. DERRICK AND MARJORI A. DERRICK; ESTATE OF WESLEY LUTHER NANCE - C/O DEBRA ANN ROGERS; BETTY BROACH; WADE DEE BANNISTER; JENNIFER M. MITCHELL AND JOHN J. MITCHELL III; ESTATE OF MILTON R. SMITH - C/O NATALIE SMITH BUCK; JACK D. GRICE AND EVA GRICE; PETER RONALD JIUNTI; MARY NANCE BURKHAM; CASH CLARKSTON; LEILANI SUSAN BUXTON; VICTOR L. LARA; ERNESTINE P. LARA; ESTATE OF ALONZO R. CONNALLY AND CLAUDE CONNELLY - C/O DORINE SUTTON; PERMIAN RESOURCES; ESTATE OF LULA T. GORRELL - C/O ARTHUR A. GORRELL JR.; A.A. GORRELL JR. AND HELEN REVOCABLE TRUST - C/O ARTHUR A. GORRELL JR.; JOHNNY R. BRITO; FLOYD J. REICH; AMERICAN FACTORY HOMES; LURA LEE GANN; ROY E. BROWN; ESTATE OF HENRY NEAL MOSES - C/O EDWINA MOSES; LLOYD AND CHRISTINE GORRELL - C/O ARTHUR A. GORRELL JR.; ARTHUR A. GORRELL JR. AND LLOYD GORRELL - C/O ARTHUR A. GORRELL JR.; MANUEL BAEZA HEIRS AND ASSIGNS - C/O AUGUSTINE BAEZA; CJM RESOURCES LP; U.S. ENERGY DEVELOPMENT CORPORATION; S.E.S. INVESTMENTS LTD; EAGLE NATURAL RESOURCES LLC; MRC PERMIAN COMPANY; CIBOLO OIL AND GAS LLC; SORTIDA RESOURCES LLC; OAK VALLEY MINERAL AND LAND LP; SARVIS PERMIAN LAND FUND I, LLC; ROY G. BARTON JR. ET UX; MAVROS MINERALS LLC; WOLFCAMP TITLE LLC; JANICE STRAUB; OXY USA WTP LIMITED; ESTATE OF PETE AND ELIDIA SALCIDO; EDGAR GONZALEZ AND MAYRA ALVAREZ; MARTHA EWING AND CECIL BRINNSTOOL TRUST; JOE MCCORMACK ET UX; ANTONIO J. HERNANDEZ REV. TRUST; OBIE AND LILLIE UPTON; ESTATE OF LAVERL AND RUTH TACKITT - C/O RONALD TACKITT; WILLIAM AND CHARLES KSIR; ESTATE OF CANUTO SALCIDO JR. - C/O MATILDA SALCIDO; ESTATE OF J.C. BALDY SMITH - C/O DALE SMITH; ESTATE OF SUZETTE VIRGINIA SMITH - C/O DALE SMITH; ESTATE OF ISABEL SOSA - C/O DOLORES CAMARILLO; ORBIN AND VERNEAL LITTLE; FRED AND JUDY COX; EDWARD NEWTON; MICHAEL COLLIER; DENNIS YOUNG; VICENTE R. PEREZ; ESTATE OF ORBIN AND VERNEAL LITTLE - C/O ADELE HEMBREE; BROWNROCK I LLC; EL REY MOTEL - of Alpha Energy Partners II, LLC's, application to Pool Additional Interests under Order No. R-23006, Eddy County, New Mexico. The State of New Mexico, through its Oil Conservation Division, hereby gives notice that the Division Examiner will conduct a public hearing at 9:00 a.m. on March 13, 2025, in Wendell Chino Building, Pecos Hall on the 1st Floor, at 1220 S. St. Francis, Santa Fe, New Mexico, 87505. You can attend the hearing in person at Pecos Hall or you can attend virtually through remote online access. For information about attending by remote access and reviewing the status of the case, you can visit the Division's website at: <https://www.emrld.nm.gov/ocd/hearing-info/> or call (505) 476-3441. Alpha Energy Partners II, LLC, affiliate successor to Alpha Energy Partners, LLC, in the above-styled cause seeks to amend Order No. R-23005 for the purpose of (1) pooling newly found additional uncommitted mineral interests under the terms of Division Order No. R-23005, issued in Case No. 22171, which pooled uncommitted interest in the Wolfcamp formation underlying a 634.28-acre, more or less, standard horizontal spacing unit comprised of the N/2 of Sections 19 and 20, Township 22 South, Range 27 East, Eddy County, New Mexico ("Subject Lands" under the Order); (2) advising the Division and affected parties that Alpha has entered into a farmout agreement with Paloma Permian AssetCO, LLC ("Paloma") by which Paloma, OGRID No. 332449, as the designated operator, has the right to earn a portion of Alpha's working interest in the Subject Lands by drilling, completing, and operating the proposed wells under the supervision of Alpha; and (3) providing notice for and approving wells which have undergone certain name changes and adjustments, to wit: **The Dude 19/20 Fee 201H Well**, with a proposed surface hole location (SHL) in the NE/4 NE/4 (Unit A) of Section 20 to a bottom hole location (BHL) in Lot 1 (NW/4 NW/4) (Unit D) of Section 19, has been renamed and revised as **The Dude 20-19 Fee 704H**, an initial well, which maintains the same quarter-quarter section for the SHL in the NE/4 NE/4 (Unit A) of Section 20 and BHL in Lot 1 (NW/4 NW/4) (Unit D) of Section 19 and remains orthodox; and **The Dude 19/20 Fee 202H Well**, with a proposed SHL in the NE/4 NE/4 (Unit A) of Section 20 to a BHL in Lot 2 (SW/4 NW/4) (Unit E) of Section 19, has been renamed and revised as **The Dude 20-19 Fee 703H Well**, an initial well, which maintains the same quarter-quarter section for the SHL in the NE/4 NE/4 (Unit A) of Section 20 and BHL in Lot 2 (SW/4 NW/4) (Unit E) in Section 19 and remains orthodox. Furthermore, Applicant proposes two additional wells, as initial wells, for the lower part of the Wolfcamp formation: **The Dude 20-19 Fee 802H Well** with a SHL located in the NE/4 NE/4 (Unit A) of Section 20 and BHL located in Lot 2 (SW/4 NW/4) (Unit E) of Section 19; and **The Dude 20-19 Fee 803H Well** with a SHL located in the NE/4 NE/4 (Unit A) of Section 20 and the BHL located in Lot 1 (NW/4 NW/4) (Unit D) of Section 19. Wells are orthodox pursuant to Order No. R-14262, governing Purple Sage; Wolfcamp Pool setbacks. The terms of Order No. R-23005, that maintain pooled interests, will inform the cost of drilling and completing the wells and the allocation of the costs thereof; actual operating costs and charges for supervision; and a 200% charge for the risk involved in drilling and completing the wells. The wells and lands are located approximately 1.6 miles South of Carlsbad, New Mexico.

Published in the Carlsbad Current-Argus February 22, 2025.
#35900